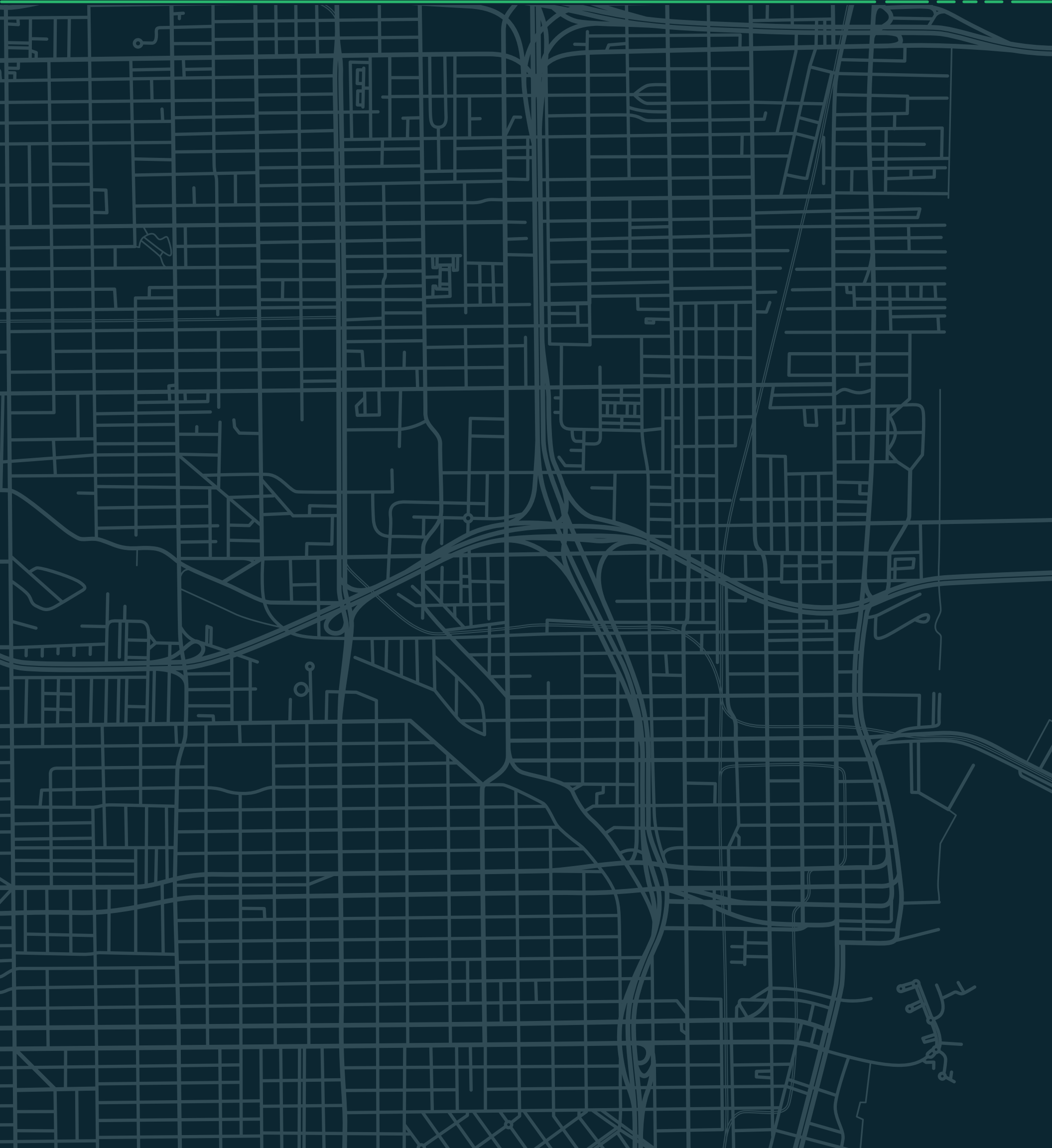




MIAMI-DADE CONNECTIVITY ASSESSMENT

# Proposed Bicycle Network

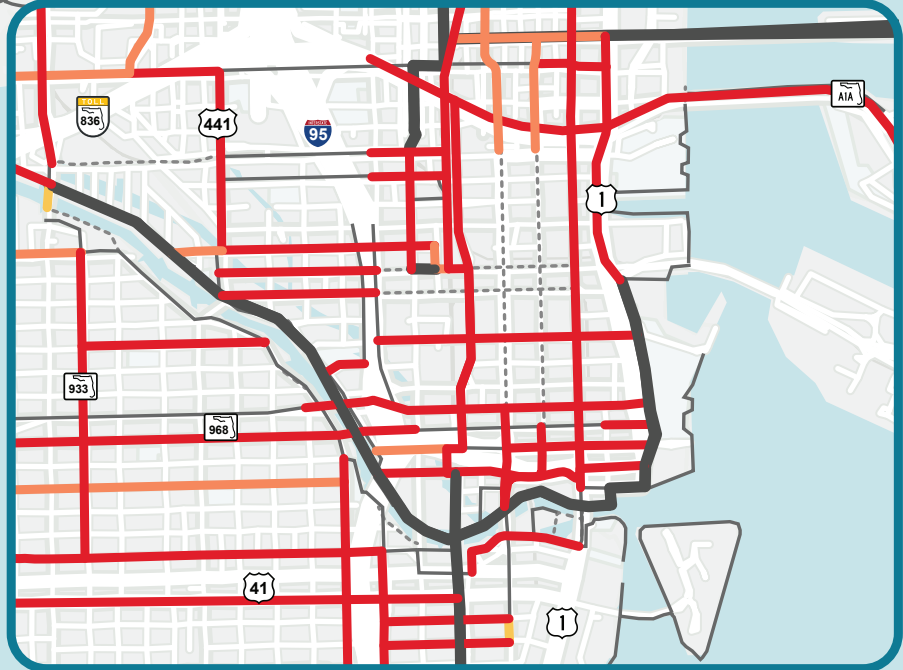
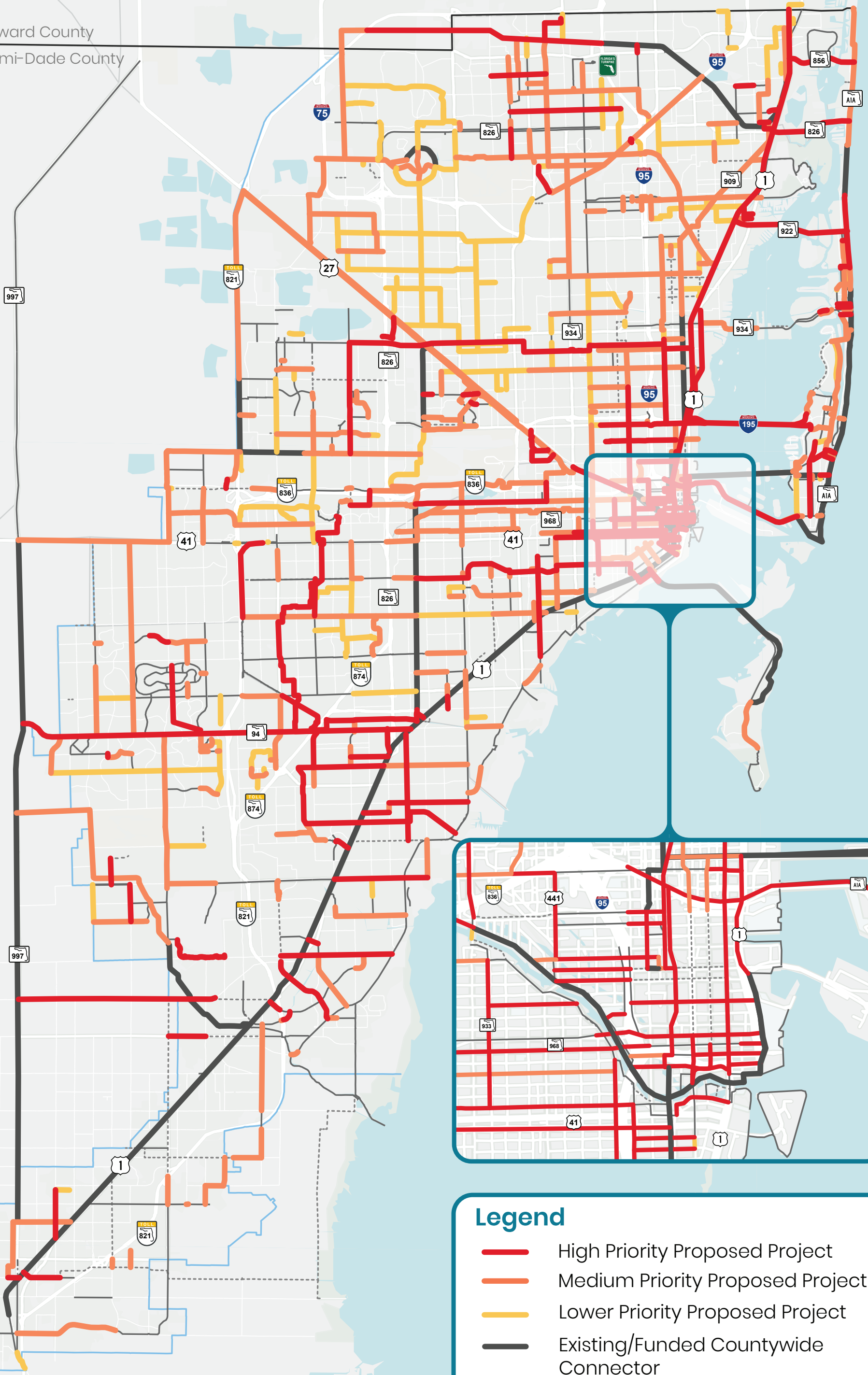


MUNICIPALITY PACKET

## Miami



Broward County  
Miami-Dade County



### Legend

- High Priority Proposed Project
- Medium Priority Proposed Project
- Lower Priority Proposed Project
- Existing/Funded Countywide Connector
- Existing Dedicated Facility
- Upcoming Facility
- Urban Development Boundary



---

# Summary

The Florida Department of Transportation (FDOT) is committed to expanding mobility options for the people of Miami-Dade County and District 6. Embracing modes of transportation beyond the personal vehicle is a defining feature of FDOT moving forward. The Bicycle Connectivity Assessment is intended to act as a foundational proposed network to foster a collaborative, on-going conversation with all involved agencies in Miami-Dade County to expand its existing and upcoming (funded) active transportation network. This Assessment is the beginning of a living document which identifies connections that improve the equity, connectivity, accessibility, and safety of cyclists within Miami-Dade County.

The proposed connections of this foundational network are based on potential needs within the County. All proposed connections' alignments within this effort are a combination of:

- Filling perceived gaps within the existing and upcoming bicycle network,
- Providing connections to important community fixtures and essential areas,
- Improving intermunicipal active transportation options,
- Placing Existing, Funded, and Proposed Greenways, Trails, and Shared-Use Paths at the center of its organization, to offer countywide connectivity,
- And utilizing adopted recommendations from existing municipal and County planning studies which identify local bicycle improvements.

Community Fixtures and Essential Areas Include:

- Existing and Proposed Major Transit Centers
- University/College/Tech Schools
- High Schools
- Stadiums/Arenas
- Convention Centers
- Hospital/Medical Centers
- High Employee Sectors (Census Block Groups)
- High Population Density of Underserved Demographics
- High Density Sectors of Low-Income and Zero-Car Households

Individual feasibility assessments will be required, and alternative routes will inevitably be required for some of these proposed connections. If a County or Municipality sees a proposed connection within this Assessment that is counter-intuitive to their local initiatives or possess what it perceives to be a superior alignment, FDOT wants to hear it and will update the network accordingly.

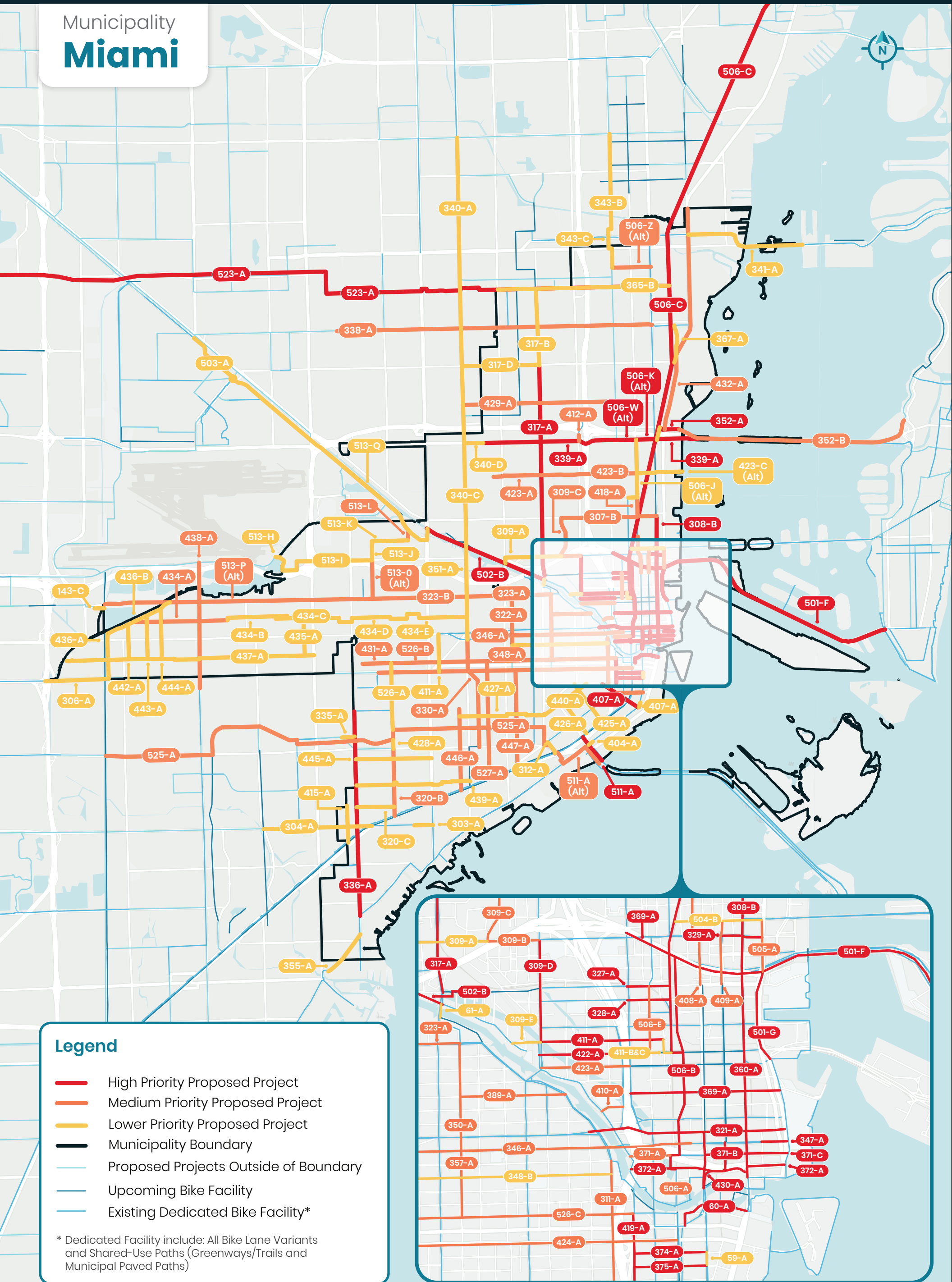
The top three categories that determine higher or lower level of priority are listed below. See the Project Prioritization Criteria Chapter in the final report for more details.

- Filling gaps and/or connecting to existing or funded shared-use paths.
- Providing new connections which improve Miami-Dade's transportation equity
- Providing connections to existing transit such as the Metrorail or proposed stations within the SMART Plan.





Municipality  
**Miami**



### Legend

- High Priority Proposed Project
- Medium Priority Proposed Project
- Lower Priority Proposed Project
- Municipality Boundary
- Proposed Projects Outside of Boundary
- Upcoming Bike Facility
- Existing Dedicated Bike Facility\*

\* Dedicated Facility include: All Bike Lane Variants and Shared-Use Paths (Greenways/Trails and Municipal Paved Paths)

**Proposed Project Table**

 [Visit the Online Interactive Map](#)

Connection Number	Subgroup	Connection Type	Facility/Roadway	Limits - From	Limits - To	Facility/Roadway Jurisdiction	Length (Mi.)
506	B	County Connector	NW 1st Ave	NW 6 St	SW 3 St	City - City of Miami	0.71
506	C	County Connector	Flagler Trail	County Line Rd	NW 6 St	Private - FECI	14.02
347	A	Point of Interest	SE 1 St	SE 3 Ave	Miami River Greenway	City - City of Miami	0.13
421	A	Point of Interest	NW 1 Ave	NW 1 St	NW 13 St	City - City of Miami	0.83
372	A	Point of Interest	SW 3 St	SW North River Dr	US 1 / Biscayne Blvd	City - City of Miami	0.80
321	A	Point of Interest	Flagler St	S 5 Ave	Biscayne Blvd	City - City of Miami	0.98
373	A	Point of Interest	S Miami Ave	E Flagler St	Miami River Greenway	County	0.28
60	A	Point of Interest	Miami River Greenway/ SE 5 St	SW 1 Ave	US 1/Brickell Ave	City - Miami	0.40
375	A	Point of Interest	SW 10 St	SW 3 Ave	S Miami Ave	City - City of Miami	0.36
430	A	Point of Interest	S Miami Ave	Miami River	SE 1 St	County	0.31
501	G	County Connector	Atlantic Trail - US 1 / Biscayne Blvd	N Bayshore Dr	NE 5 St	State	0.46
374	A	Point of Interest	SW 9 St	SW 3 Ave	S Miami Ave	City - City of Miami	0.36
419	A	Point of Interest	SW 3 Ave	SW 11 St	SW 6 St	City - City of Miami	0.33
317	A	Point of Interest	NW 12 Ave / SR-933	NW 54 St	NW 11 St	State	2.80
371	C	Point of Interest	US 1 / SE 2 St	SE 2 Ave	US 1 / Biscayne Blvd	State	0.21
502	B	County Connector	Miami River Greenway	NW 27 Ave	NW 12 Ave	Joint	1.71
360	A	Point of Interest	NE 2 Ave	NE 14 St	US 1 / Biscayne Boulevard Way	County	1.20
422	A	Point of Interest	NW 6 St	US 441 / SR 7/ NW 7 Ave	NW 3 Ave	City - City of Miami	0.45
309	D	Point of Interest	NW 7 Ave / SR-7	NW 14 St	NW 7 St	State	0.50
371	B	Point of Interest	SE 2 St	S Miami Ave	SE 2 Ave	City - City of Miami	0.21
411	A	Point of Interest	NW 7 St	US 441 / SR 7/ NW 7 Ave	Flagler Trail	City - City of Miami	0.61
369	A	Point of Interest	Under I-395 - 30 Acre Park	NW 3 Ave	Biscayne Bay	County	0.72
523	A	County Connector	SR 934 / NW 71 St/ Private Rail ROW	NW 87 Ave	Flagler Trail - FEC RoW	Joint - State, County, and Private	9.86
328	A	Point of Interest	NW 10 St	NW 3 Ave	NW 1 Ave	City - City of Miami	0.21
308	B	Point of Interest	NE 2 Ave	NE 20 St	NE 14 St	County	0.48
501	F	County Connector	Atlantic Trail - SR A1A / MacArthur Cswy	US 1 / Biscayne Blvd	West Ave	State	3.35
511	A	County Connector	Rickenbacker Trail - SR 916 / SW 26 Rd -- SMART Trails H Route B	SW 1 Ave	US 1 / Brickell Ave	State	0.21
339	A	Point of Interest	N 36 St	NW 19 Ave	NE 7 Ave	State	2.63
506	K (Alt)	County Connector	NE Corridor Alternative - US 27 / N 36 St	NW 19 Ave	NE 7 Ave	State	2.63
336	A	Point of Interest	SW 37 Ave	SW 16 St	Main Hwy - Commodore Trail	County	2.72
329	A	Point of Interest	NE 14 St	NE 1 Ave	Biscayne Blvd / US-1	City - City of Miami	0.20
339	A	Point of Interest	N 36 St	NW 19 Ave	NE 7 Ave	State	2.63
352	A	Point of Interest	NE 38 St	N Federal Hwy	NE 6 Ave	Joint - State and City of Miami	0.27
396	A	Point of Interest	NW 3 St	NW 3 Ave	Miami River Greenway - US-1	City - City of Miami	0.75
407	A	Point of Interest	SW 15 Rd	SW 11 St	S Miami Ave	City - City of Miami	0.59
506	W (Alt)	County Connector	NE Corridor Alternative - US 27 / N 36 St	NW 2 Ave	N Miami Ave	State	0.25
327	A	Point of Interest	NW 11 St	NW 3 Ave	NW 1 Ave	City - City of Miami	0.21
505	A	County Connector	US 1 / Biscayne Blvd	NE 15 St	N Bayshore Dr	State	0.26
432	A	Point of Interest	US 1 / Biscayne Blvd	NE 38 St	NE 87 St	State	3.01
506	E (Alt)	County Connector	NE Corridor Alternative - NW 2 Ave	NW 11 St	NW 6 St	County	0.33
513	P (Alt)	County Connector	Perimeter Trail (Alt) - NW 7 St	Ludlam Trail	NW 34 Ave	County	3.96
309	B	Point of Interest	NW 14 St	NW 10 Ave	NW 7 Ave	City - City of Miami	0.25

**Proposed Project Table**

Connection Number	Subgroup	Connection Type	Facility/Roadway	Limits - From	Limits - To	Facility/Roadway Jurisdiction	Length (Mi.)
526	C	County Connector	SW 6 St	SW 25 Ave	SW 3 Ave	City - City of Miami	2.48
424	A	Point of Interest	US 41 / SW 8 St	SW 32 Ave	Underline	State	3.20
527	A	County Connector	NW 19 Ave	US-1	NW 3 St	City - City of Miami	1.56
352	B	Point of Interest	SR 112 / Julia Tuttle Causeway	NE 6 Ave	Sullivan Dr	State	3.05
397	A	Point of Interest	SR 972 / SW 13 St	SE 15 Rd	S Miami Ave	State	0.35
418	A	Point of Interest	N Miami Ave	NW 20 St	NW 23 St	County	0.26
423	A	Point of Interest	NW 5 St	US 441 / SR 7 / NW 7 Ave	NW 3 Ave	City - City of Miami	0.44
525	A	County Connector	SR 972 / SW 24 St / Coral Way	Ludlam Trail	Underline / M-Path	Joint - State, County, City of Miami, and Coral Gables	6.04
410	A	Point of Interest	NW 2 St	NW North River Dr	NW 3 Ct	City - City of Miami	0.11
322	A	Point of Interest	NW 16 Ave	NW 7 St	W Flagler St	City - City of Miami	0.47
423	A	Point of Interest	NW 29 St	NW 18 Ave	US 441 / SR 7 / NW 7 Ave	City - City of Miami	1.15
423	B	Point of Interest	NW 29 St	US 441 / SR 7 / NW 7 Ave	N Miami Ave	City - City of Miami	0.76
307	A	Point of Interest	NW 20 St	NW 1 Ave	Flagler Trail	County	0.13
346	A	Point of Interest	SW 1 St / SR-968	SW 17 Ave	NW 2 Ave	State	1.57
350	A	Point of Interest	NW 11 Ave	NW 7 St	SW 1 St	City - City of Miami	0.54
311	A	Point of Interest	SW 4 Ave	SW 2 St	Broadway	City - City of Miami	0.65
357	A	Point of Interest	SW 11 Ave	SR 968 / SW 1 St	US 41 / SW 8 St	City - City of Miami	0.46
389	A	Point of Interest	NW 3 St	NW 11 Ave	NW South River Dr	City - City of Miami	0.52
348	A	Point of Interest	SW 16 Ave	W Flagler St	SW 1 St	City - City of Miami	0.53
511	A (Alt)	County Connector	S Miami Ave - SMART Trails H Route A	SR-5 / US-1	SE 26 Rd	County	0.14
513	O (Alt)	County Connector	Perimeter Trail (Alt) - NW 34 St	Ludlam Trail	NW 34 Ave	City - Miami	0.57
307	B	Point of Interest	NW 20 St	NW 10 Ave	NW 1 Ave	County	0.90
330	A	Point of Interest	SW 22 Ave / SW 21 Ave	SW 1 St	Coral Way / SW 22 St	City - City of Miami	1.95
506	Z (Alt)	County Connector	NW 75 St	NW 2 Ave	NE 2 Ave	City - City of Miami	0.51
308	A	Point of Interest	NE 20 St	Flagler Trail	NE 2 Ave	County	0.24
371	A	Point of Interest	SW 2 St	SW North River Dr	SW 1 Ct	City - City of Miami	0.20
513	L	County Connector	Perimeter Trail - NW 30 Ave	Delware Pkwy	NW 17 St	City - Miami	0.14
446	A	Point of Interest	SW 23 Ave	Underline	SW 16 St	City - City of Miami	1.07
309	C	Point of Interest	NW 10 Ave / NW 9 Ave	NW 20 St	NW 14 St	City - City of Miami	0.54
526	B	County Connector	SW 6 St	SW 32 Ave	SW 27 Ave	City - City of Miami	0.51
434	A	Point of Interest	NW 3 St	Tamiami Canal Road	NW 57 Ave	City - City of Miami	1.24
320	B	Point of Interest	SW 32 Ave	SW 16 St	US-1	City - City of Miami	1.40
431	A	Point of Interest	SW 6 St	SW 36 Ave	SW 32 Ave	City - City of Miami	0.38
438	A	Point of Interest	SR 959 / NW 57 Ave	SW 10 St	NW 12 St	State	1.67
412	A	Point of Interest	US 441 / SR 7	S Termini of Existing Bike Lane	US 27 / NW 36 St	State	0.08
447	A	Point of Interest	SW 16 Ave	Underline	US 41 / SW 8 St	City - City of Miami	1.31
408	A	Point of Interest	N Miami Ave	Under I-395 - 30 Acre Park	NW 11 St	County	0.49
409	A	Point of Interest	NE 1 Ave	Under I-395 - 30 Acre Park	NE 11 St	County	0.32
338	A	Point of Interest	NW 62 St	Gold Coast Trail	NE 2 Ave	County	4.20
323	A	Point of Interest	NW 7 St	NW 16 Ave	NW 11 Ave	County	0.52
513	Q	County Connector	Perimeter Trail - South River Dr	US 27 / Okeechobee Rd	NW 12 Ave	County	1.38
429	A	Point of Interest	NW 46 St	NW 22 Ave	NW 2 Ave	County	1.78
323	B	Point of Interest	NW 7 St	NW 34 Ave	NW 16 Ave	County	1.85
434	B	Point of Interest	NW 4 St	NW 53 Ave	NW 45 Ave	City - City of Miami	0.86
367	A	Point of Interest	N Federal Hwy / NE 4 Ct	NE 61 St	NE 54 St	City - City of Miami	0.51
503	A	County Connector	Old Miami River Trail - US 27 / Okeechobee Rd	W 4 Ave	NW 27 Ave	County	4.34



Connection Number	Subgroup	Connection Type	Facility/Roadway	Limits - From	Limits - To	Facility/Roadway Jurisdiction	Length (Mi.)
351	A	Point of Interest	NW 22 Ave	NW N River Dr	SW 1 St	County	1.27
426	A	Point of Interest	SW 25 Rd	SW 9 Ave	SW 1 Ave	City - City of Miami	0.63
425	A	Point of Interest	SW 21 Rd	SW 11 Ave	SW 1 Ave	City - City of Miami	0.62
504	B	County Connector	NW / NE 15 St	Flagler Trail	Biscayne Blvd/ US-1	County	0.43
445	A	Point of Interest	SW 23 St	SW 37 Ave	SR 9 / SW 27 Ave	City - City of Miami	1.00
443	A	Point of Interest	NW 63 Ct	SW 4 St	Tamiami Canal Rd	City - City of Miami	0.57
444	A	Point of Interest	NW 62 Ave	SW 4 St	Tamiami Canal Rd	City - City of Miami	0.67
428	A	Point of Interest	SW 32 Ave	SR 972 / SW 22 St	SW 21 St	City - City of Miami	0.12
340	C	Point of Interest	NW 22 Ave	NW 36 St	NW N River Drive	County	1.34
143	C	Point of Interest	Double Tree South Parking	NW 71 Ave	Ludlam Trail	County	0.10
433	A	Point of Interest	N Federal Hwy	US 27 / NE 36 St	NE 39 St	City - City of Miami	0.17
365	B	Point of Interest	NW 71 St	NW 17 Ave	NE 4 Ave	County	2.28
423	C	Point of Interest	NE 29 ST	N Miami Ave	East of NE 4 Ave	City - City of Miami	0.62
436	B	Point of Interest	Tamiami Canal Rd	SW 69 Ave	NW 7 St	City - City of Miami	0.93
434	C	Point of Interest	NW 3 St	NW 47 Ave	NW 38 Crt	City - City of Miami	1.10
434	E	Point of Interest	NW 3 St	NW 30 Ave	NW 22 Ave	City - City of Miami	0.91
435	A	Point of Interest	SW 43 Ave	SW 4 St	NW 3 St	City - City of Miami	0.50
411	A	Point of Interest	SW 25 Ave	SR 968 / W Flagler St	US 41 / SW 8 St	City - City of Miami	0.50
506	I (Alt)	County Connector	NE Corridor Alternative - NW 23 St	NW 1 Ave	N Miami Ave	County	0.12
341	A	Point of Interest	NE 82 St / NE 79 St / SR-934	Biscayne Blvd	Larry Paskow Way	State	1.62
526	A	County Connector	SW 32 Ave	SR 968/SW 1 St	SW 16 St	City - City of Miami	0.50
442	A	Point of Interest	NW 66 Ave	SW 4 St	Tamiami Canal Rd	City - City of Miami	0.46
335	A	Point of Interest	Alhambra Cir	SW 42 Ave	SW 37 Ave	City - Coral Gables	0.51
436	A	Point of Interest	SW 69 Ave	US 41 / SW 8 St	Tamiami Canal Rd	City - City of Miami	0.60
440	A	Point of Interest	SW 7 Ave	SR 933 / SW 12 Ave	SW 11 St	City - City of Miami	0.69
439	A	Point of Interest	SW 26 St	SW 37 Ave	SW 22 Ave	City - City of Miami	1.61
434	D	Point of Interest	NW 3 St	NW 37 Ave	NW 32 Ave	City - City of Miami	0.81
437	A	Point of Interest	SW 4 St	Tamiami Canal Rd	SW 42 Ave	City - City of Miami	3.33
506	J (Alt)	County Connector	NE Corridor Alternative - N Miami Ave	US 27 / NW 36 St	NW 23 St	County	0.77
348	B	Point of Interest	SW 3 St	SW 16 Ave	SW 4 Ave	City - City of Miami	1.27
343	B	Point of Interest	NW 2 Ave	SR 932 / 103 St	SR 934 / NW 79 St	County	1.60
309	E	Point of Interest	NW 7 St	NW North River Dr	US 441 / SR 7/ NW 7 Ave	City - City of Miami	0.14
513	K	County Connector	Perimeter Trail - NW 17 St	NW 34 Ave	NW 30 Ave	City - Miami	0.53
513	I	County Connector	Perimeter Trail - NW 14 St	NW 42 Ct	NW 34 Ave	City - Miami	0.98
304	A	Point of Interest	SW 40 St / Bird Rd / SR-976	Granada Blvd	S Dixie Hwy / US-1	State	1.44
411	B	Point of Interest	NW 1 Ct	NW 7 St	NW 6 St	City - City of Miami	0.07
355	A	Point of Interest	Ingraham Hwy	SW 37 Ave	Edgewater Dr	County	0.66
427	A	Point of Interest	SW 17 St	SW 21 Ave	SW 12 Ave	City - City of Miami	0.94
317	B	Point of Interest	NW 12 Ave	NW 71 St	NW 54 St	County	1.02
415	A	Point of Interest	SW 38 Ave - SMART Trails G	Cadima Ave	Underline/ M-Path	County	0.50
306	A	Point of Interest	SW 8 St / SR-90	Palmetto Expressway	Ludlam Trail	State	0.80
309	A	Point of Interest	NW 14 St	NW North River Dr	NW 10 Ave	City - City of Miami	0.76
317	D	Point of Interest	NW 54 St / SR-944	NW 22 Ave	NW 12 Ave	State	1.03
411	C	Point of Interest	NW 6 St	NW 1 Ct	Flagler Trail	City - City of Miami	0.04
513	H	County Connector	Perimeter Trail - South MIA Employee Lot	NW 12 St	NW 42 Ct	City - Miami	0.76
513	J	County Connector	Perimeter Trail - NW 34 Ave	NW 17 St	NW 14 St	City - Miami	0.28
404	A	Point of Interest	S Miami Ave	SW/SE 26 Rd	SW/SE 25 Rd	County	0.07
340	A	Point of Interest	NW 22 Ave	NW 103 St	NW 36 St	County	4.07

**Proposed Project Table**

 [Visit the Online Interactive Map](#)

Connection Number	Subgroup	Connection Type	Facility/Roadway	Limits - From	Limits - To	Facility/Roadway Jurisdiction	Length (Mi.)
312	A	Point of Interest	SW 32 Rd	SW 3 Ave	Underline/ M-Path	City - City of Miami	0.18
340	D	Point of Interest	NW 36 St	NW 22 Ave	NW 19 Ave	State	0.21
407	A	Point of Interest	S Miami Ave	SW 14 Ter	SW 15 Rd / Broadway	County	0.70
59	A	Point of Interest	S Miami Ave	SW 9 St	SW 10 St	County	0.07
61	A	Point of Interest	SR 933 / NW 12 Ave	NW North River Dr	N of NW South River Dr	State	0.07
343	C	Point of Interest	NW 2 Ave	SR 934 / NW 79 St	NW 62 St	City - City of Miami	1.02
320	C	Point of Interest	SW 28 St	SW 37 Ave	SW 32 Ave	City - City of Miami	0.50
303	A	Point of Interest	Bird Ave	Virginia St	SW 27 Ave	City - City of Miami	0.25