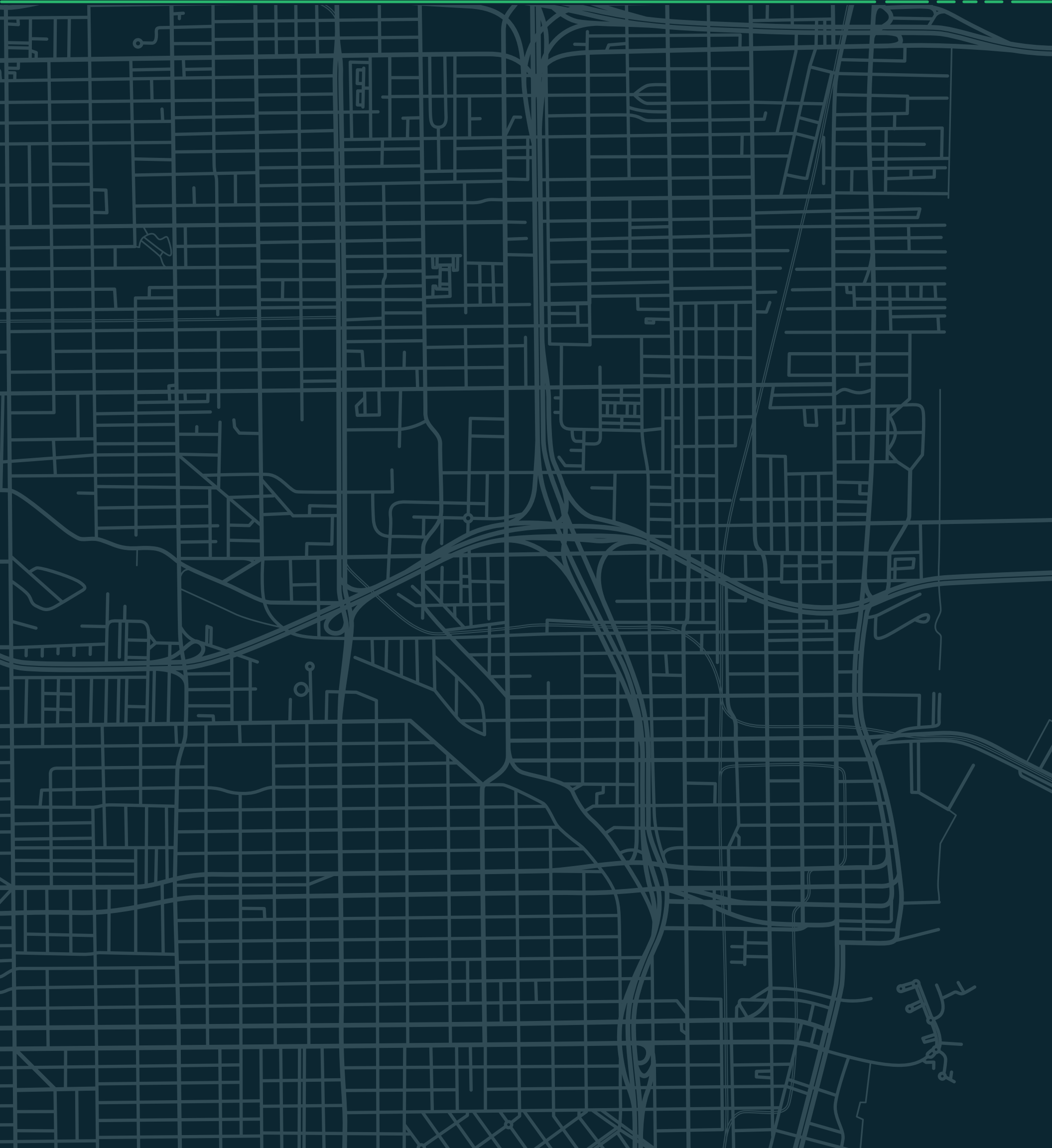




MIAMI-DADE CONNECTIVITY ASSESSMENT

# Proposed Bicycle Network

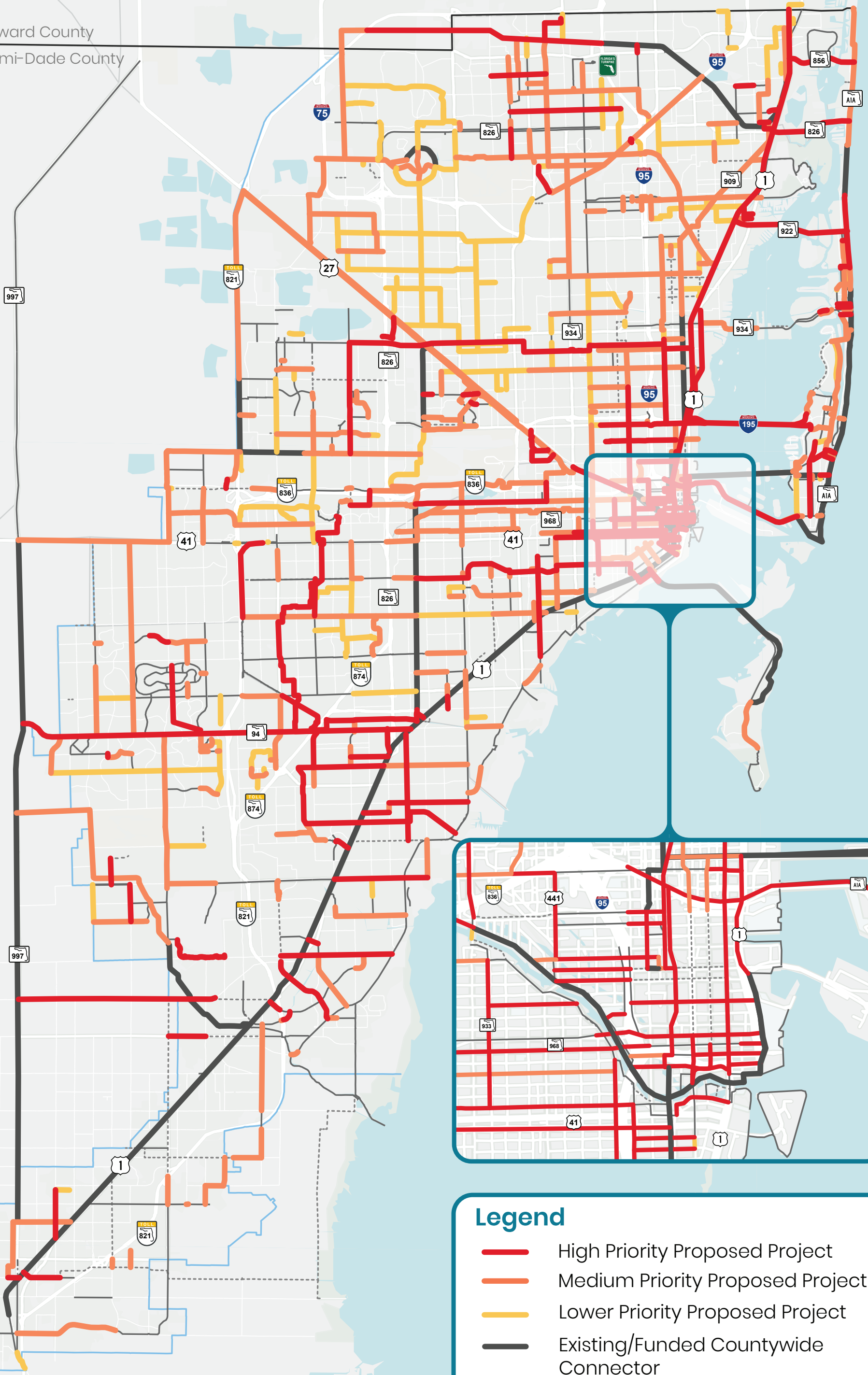


MUNICIPALITY PACKET

## Miami Gardens



Broward County  
Miami-Dade County



### Legend

- High Priority Proposed Project
- Medium Priority Proposed Project
- Lower Priority Proposed Project
- Existing/Funded Countywide Connector
- Existing Dedicated Facility
- Upcoming Facility
- Urban Development Boundary



---

# Summary

The Florida Department of Transportation (FDOT) is committed to expanding mobility options for the people of Miami-Dade County and District 6. Embracing modes of transportation beyond the personal vehicle is a defining feature of FDOT moving forward. The Bicycle Connectivity Assessment is intended to act as a foundational proposed network to foster a collaborative, on-going conversation with all involved agencies in Miami-Dade County to expand its existing and upcoming (funded) active transportation network. This Assessment is the beginning of a living document which identifies connections that improve the equity, connectivity, accessibility, and safety of cyclists within Miami-Dade County.

The proposed connections of this foundational network are based on potential needs within the County. All proposed connections' alignments within this effort are a combination of:

- Filling perceived gaps within the existing and upcoming bicycle network,
- Providing connections to important community fixtures and essential areas,
- Improving intermunicipal active transportation options,
- Placing Existing, Funded, and Proposed Greenways, Trails, and Shared-Use Paths at the center of its organization, to offer countywide connectivity,
- And utilizing adopted recommendations from existing municipal and County planning studies which identify local bicycle improvements.

Community Fixtures and Essential Areas Include:

- Existing and Proposed Major Transit Centers
- University/College/Tech Schools
- High Schools
- Stadiums/Arenas
- Convention Centers
- Hospital/Medical Centers
- High Employee Sectors (Census Block Groups)
- High Population Density of Underserved Demographics
- High Density Sectors of Low-Income and Zero-Car Households

Individual feasibility assessments will be required, and alternative routes will inevitably be required for some of these proposed connections. If a County or Municipality sees a proposed connection within this Assessment that is counter-intuitive to their local initiatives or possess what it perceives to be a superior alignment, FDOT wants to hear it and will update the network accordingly.

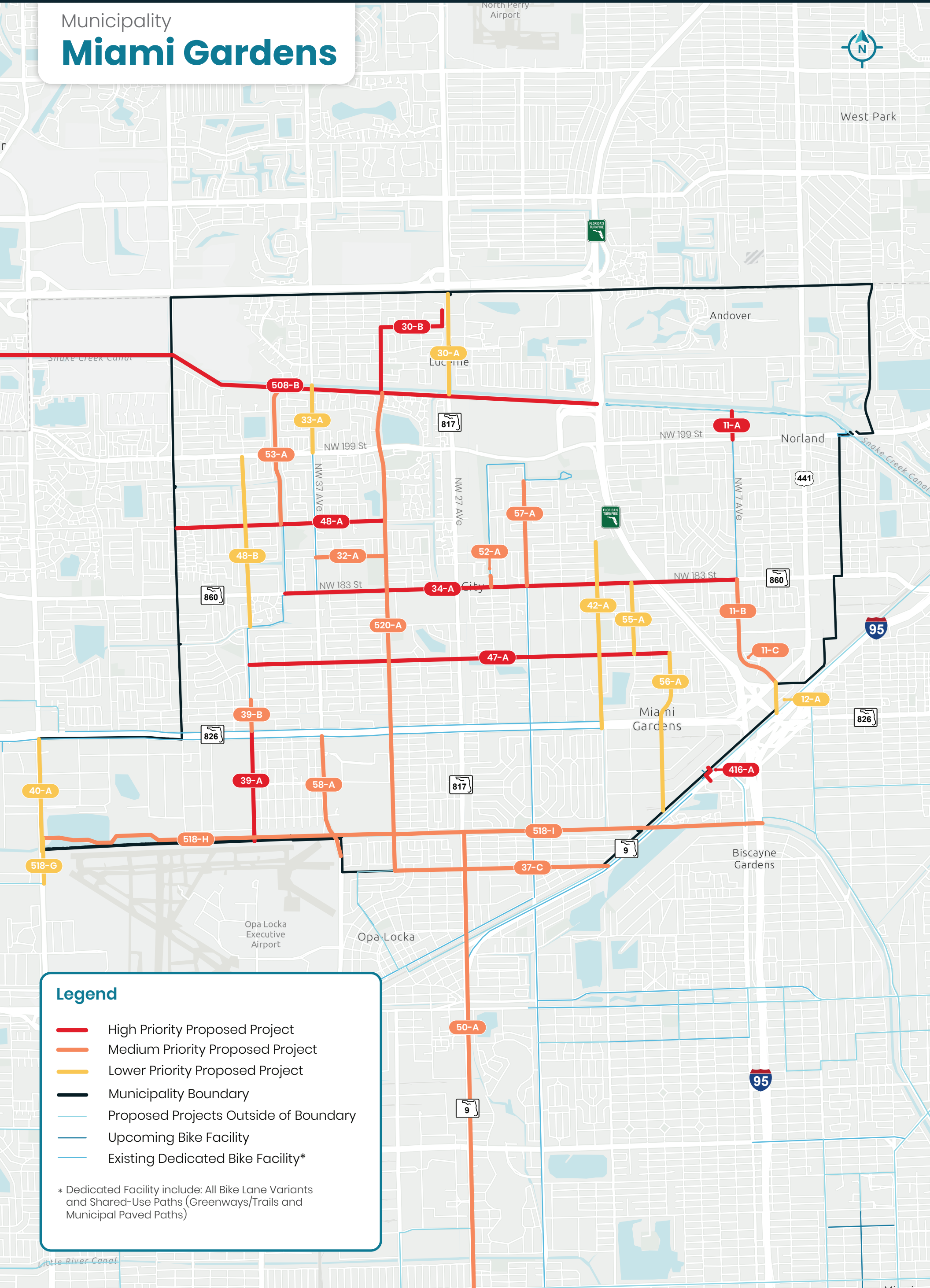
The top three categories that determine higher or lower level of priority are listed below. See the Project Prioritization Criteria Chapter in the final report for more details.

- Filling gaps and/or connecting to existing or funded shared-use paths.
- Providing new connections which improve Miami-Dade's transportation equity
- Providing connections to existing transit such as the Metrorail or proposed stations within the SMART Plan.



Municipality

## Miami Gardens



### Legend

- High Priority Proposed Project
- Medium Priority Proposed Project
- Lower Priority Proposed Project
- Municipality Boundary
- Proposed Projects Outside of Boundary
- Upcoming Bike Facility
- Existing Dedicated Bike Facility\*

\* Dedicated Facility include: All Bike Lane Variants and Shared-Use Paths (Greenways/Trails and Municipal Paved Paths)

**Proposed Project Table**

 [Visit the Online Interactive Map](#)

Connection Number	Subgroup	Connection Type	Facility/Roadway	Limits - From	Limits - To	Facility/Roadway Jurisdiction	Length (Mi.)
47	A	Point of Interest	NW 175 St	NW 42 Ave	NW 17 Ave	County	2.50
30	B	Point of Interest	NW 27 Ct - SMART Trail P Route A	NW 212 Ter	C-9	County	1.00
11	A	Point of Interest	NW 7 Ave	Snake Creek Trail	NW 199 St	City - Miami Gardens	0.20
39	A	Point of Interest	NW 42 Ave	NW 167 St	Memorial Trail (Proposed)	City - Miami Gardens	0.79
48	A	Point of Interest	NW 191 St	NW 42 ave	NW 32 Ave	County	1.00
416	A	Point of Interest	GGMTF Pedestrian Overpass - SMART Trail T	NW 159 Dr	GGMTF	County	0.13
508	B	County Connector	Snake Creek Trail	SR 821	Florida's Turnpike	Miami-Dade PROS	6.44
34	A	Point of Interest	SR 860 / NW 183 St	NW 39 Ave	NW 22 Ave	State	3.23
57	A	Point of Interest	NW 22 Ave	NW 195 St	SR 860 / NW 183 St	County	0.75
52	A	Point of Interest	NW 24 Ave	North Dade Regional	NW 183 St	City - Miami Gardens	0.08
518	I	County Connector	Memorial Trail - Biscayne Canal	NW 37 Ave	NW 6 Ave	Miami-Dade PROS / So. Fl. Water Management	3.48
11	B	Point of Interest	NW 7 Ave	SR 860 / NW 183 St	NW 177 St	City - Miami Gardens	0.38
39	B	Point of Interest	NW 42 Ave	NW 171 St	NW 167 St	City - Miami Gardens	0.22
520	A	County Connector	NW 32 Ave	Snake Creek Trail	NW 151 St	County	3.43
32	A	Point of Interest	NW 187 St	NW 37 Ave	NW 32 Ave	City - Miami Gardens	0.50
11	C	Point of Interest	NW 7 Ave	NW 7 Ave Extension	NW 177 St	City - Miami Gardens	0.50
58	A	Point of Interest	NW 37 Ave	SR 826 / NW 167 St	NW 153 St	County	0.88
53	A	Point of Interest	Carol City Canal	Snake Creek Canal	NW 191 St	City - Miami Gardens	1.00
50	A	Point of Interest	SR 9 / NW 27 Ave	SR 932 / E 49 St	Memorial Trail	State	3.28
37	C	Point of Interest	NW 151 St	NW 32 Ave	Gold Coast Trail (Proposed)	County	1.52
518	H	County Connector	Memorial Trail - Miami-Dade Airport	SR 823 / NW 57 Ave	NW 37 Ave	Miami-Dade County Aviation Department	2.29
48	B	Point of Interest	NW 42 ave	NW 191 St	NW 178 Dr	City - Miami Gardens	0.73
518	G	County Connector	Memorial Trail - SR 823 / NW 57 Ave	Lake Emory	Miami Lakewawy Dr E	State	0.36
30	A	Point of Interest	SR 817 / NW 27 Ave - SMART Trail P Route B	NW 215 St	Snake Creek Trail (Proposed)	State	0.72
42	A	Point of Interest	NW 17 Ave	NW 187 Ter	NW 167 St	City - Miami Gardens	1.33
33	A	Point of Interest	NW 37 Ave	Snake Creek Trail (Proposed)	NW 199 St	County	0.48
40	A	Point of Interest	SR 823 / NW 57 Ave	NW 167 St	Memorial Trail (Proposed)	State	0.80
56	A	Point of Interest	NW 12 Ave	NW 175 St	NW 155 Dr	City - Miami Gardens	1.15
12	A	Point of Interest	NW 4 Ave	NW 7 Ave Extension	Gold Coast Trail (Proposed)	City - Miami Gardens	0.22
55	A	Point of Interest	NW 14 Ave	SR 860 / NW 183 St	NW 175 St	City - Miami Gardens	0.52