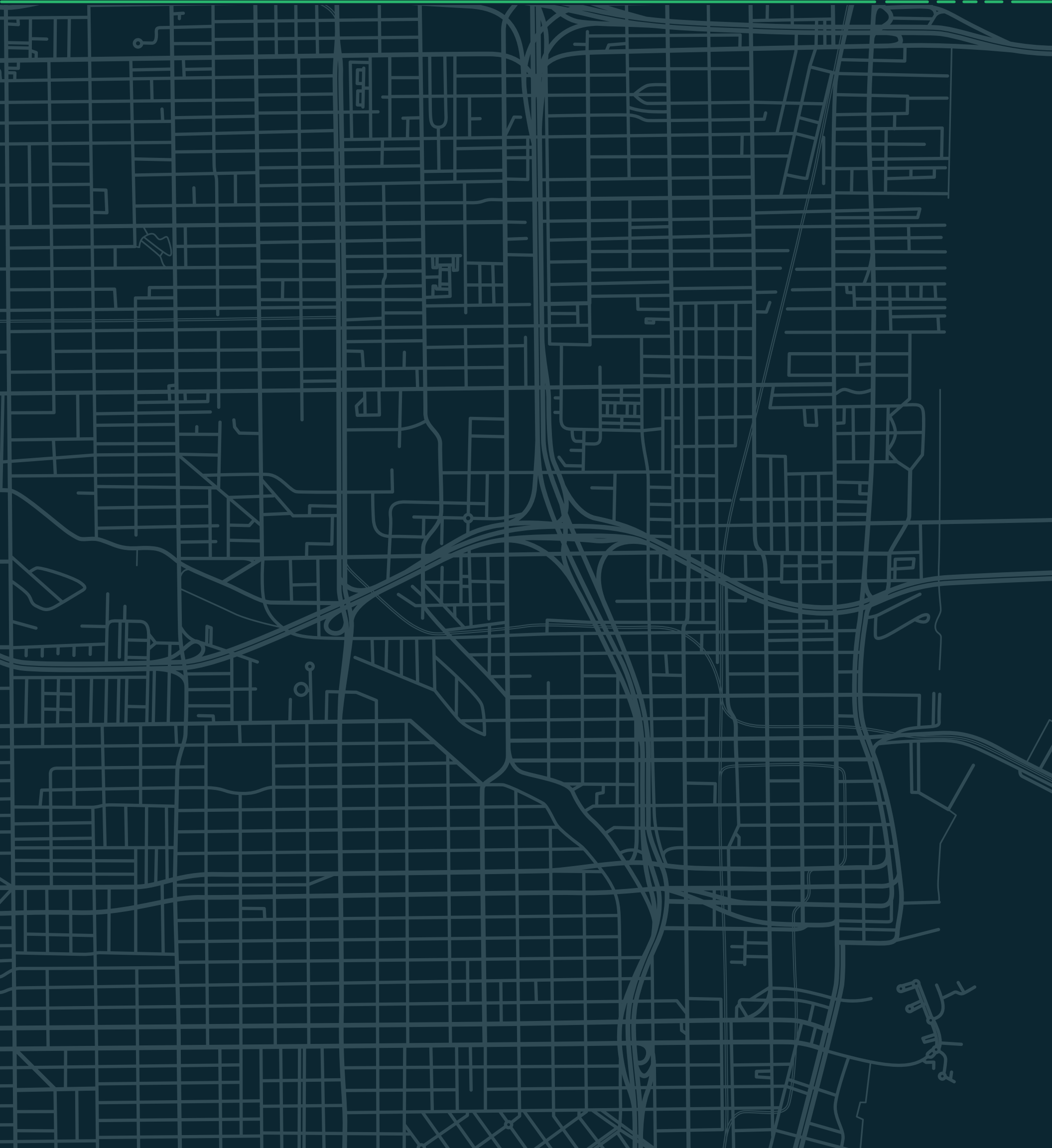




MIAMI-DADE CONNECTIVITY ASSESSMENT

# Proposed Bicycle Network

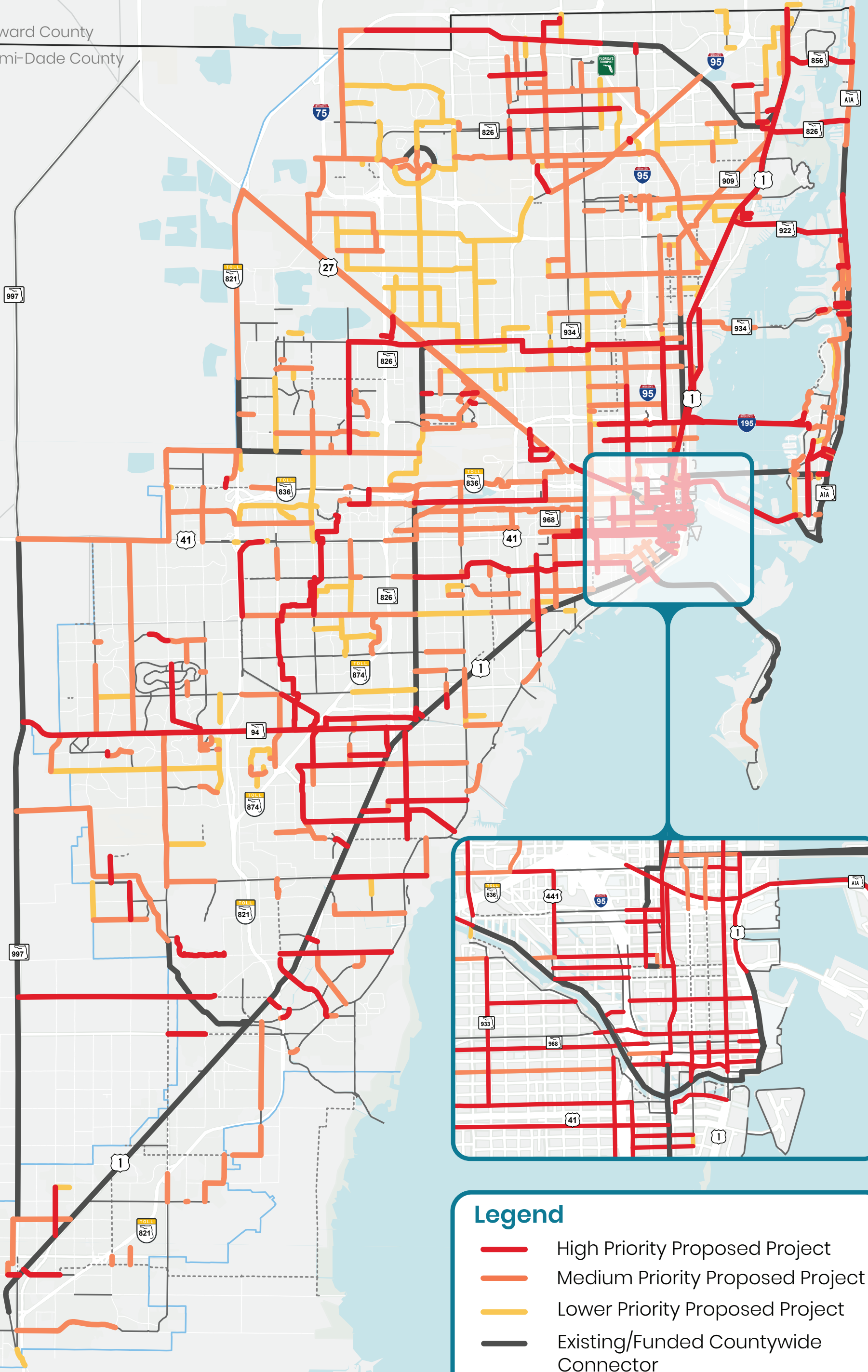


MUNICIPALITY PACKET

## Hialeah



Broward County  
Miami-Dade County



### Legend

- High Priority Proposed Project
- Medium Priority Proposed Project
- Lower Priority Proposed Project
- Existing/Funded Countywide Connector
- Existing Dedicated Facility
- Upcoming Facility
- Urban Development Boundary



---

# Summary

The Florida Department of Transportation (FDOT) is committed to expanding mobility options for the people of Miami-Dade County and District 6. Embracing modes of transportation beyond the personal vehicle is a defining feature of FDOT moving forward. The Bicycle Connectivity Assessment is intended to act as a foundational proposed network to foster a collaborative, on-going conversation with all involved agencies in Miami-Dade County to expand its existing and upcoming (funded) active transportation network. This Assessment is the beginning of a living document which identifies connections that improve the equity, connectivity, accessibility, and safety of cyclists within Miami-Dade County.

The proposed connections of this foundational network are based on potential needs within the County. All proposed connections' alignments within this effort are a combination of:

- Filling perceived gaps within the existing and upcoming bicycle network,
- Providing connections to important community fixtures and essential areas,
- Improving intermunicipal active transportation options,
- Placing Existing, Funded, and Proposed Greenways, Trails, and Shared-Use Paths at the center of its organization, to offer countywide connectivity,
- And utilizing adopted recommendations from existing municipal and County planning studies which identify local bicycle improvements.

Community Fixtures and Essential Areas Include:

- Existing and Proposed Major Transit Centers
- University/College/Tech Schools
- High Schools
- Stadiums/Arenas
- Convention Centers
- Hospital/Medical Centers
- High Employee Sectors (Census Block Groups)
- High Population Density of Underserved Demographics
- High Density Sectors of Low-Income and Zero-Car Households

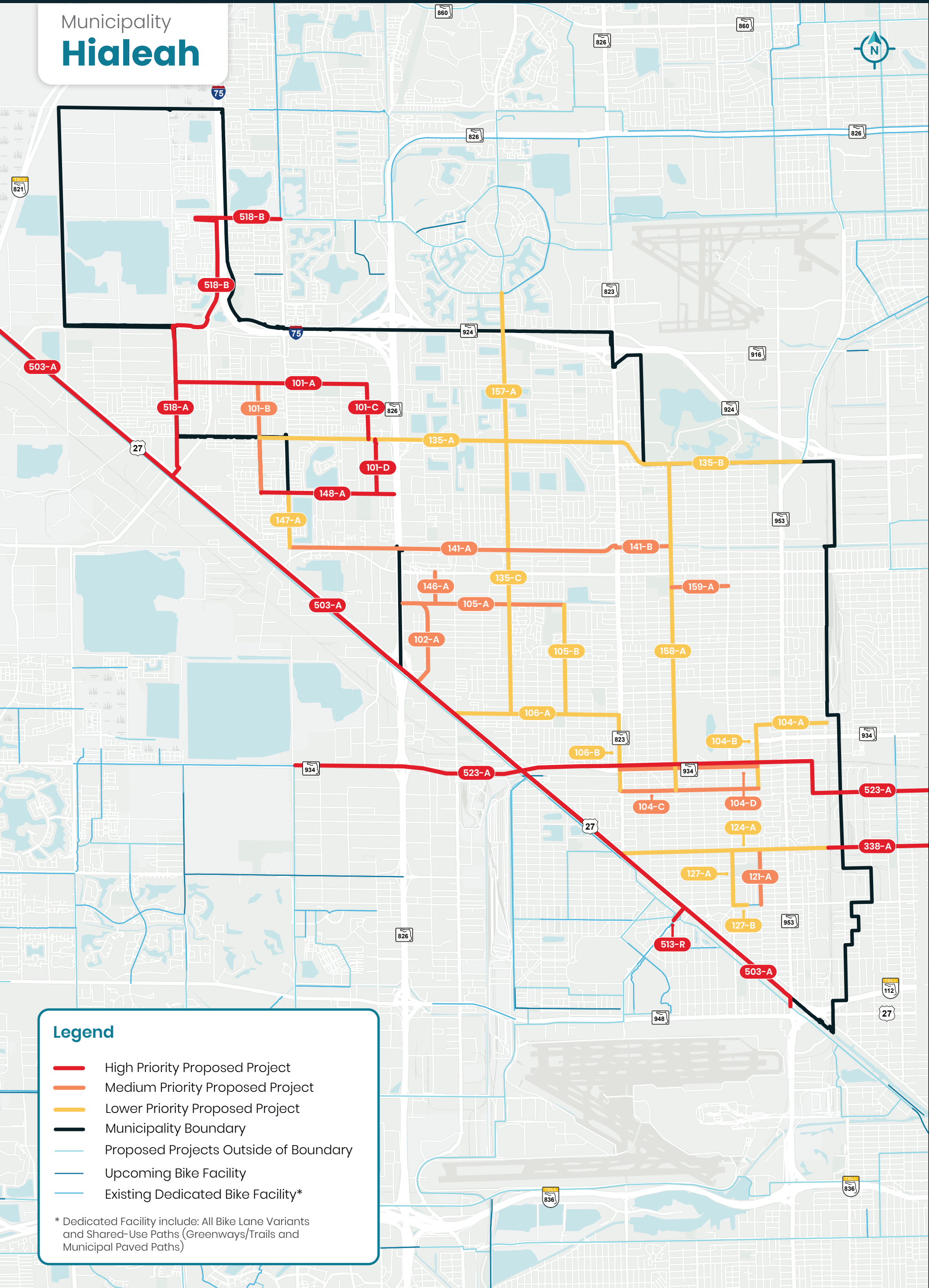
Individual feasibility assessments will be required, and alternative routes will inevitably be required for some of these proposed connections. If a County or Municipality sees a proposed connection within this Assessment that is counter-intuitive to their local initiatives or possess what it perceives to be a superior alignment, FDOT wants to hear it and will update the network accordingly.

The top three categories that determine higher or lower level of priority are listed below. See the Project Prioritization Criteria Chapter in the final report for more details.

- Filling gaps and/or connecting to existing or funded shared-use paths.
- Providing new connections which improve Miami-Dade's transportation equity
- Providing connections to existing transit such as the Metrorail or proposed stations within the SMART Plan.



Municipality  
**Hialeah**



### Legend

- High Priority Proposed Project
- Medium Priority Proposed Project
- Lower Priority Proposed Project
- Municipality Boundary
- Proposed Projects Outside of Boundary
- Upcoming Bike Facility
- Existing Dedicated Bike Facility\*

\* Dedicated Facility include: All Bike Lane Variants and Shared-Use Paths (Greenways/Trails and Municipal Paved Paths)

**Proposed Project Table**

 [Visit the Online Interactive Map](#)

Connection Number	Subgroup	Connection Type	Facility/Roadway	Limits - From	Limits - To	Facility/Roadway Jurisdiction	Length (Mi.)
523	A	County Connector	SR 934 / NW 71 St / Private Rail ROW	NW 87 Ave	Flagler Trail - FEC RoW	Joint - State, County, and Private	9.86
338	A	Point of Interest	NW 62 St	Gold Coast Trail	NE 2 Ave	County	4.20
513	R	County Connector	Perimeter Trail - Curtis Pkwy	South River Drive	N Royal Poinciana Blvd	County	1.39
518	B	County Connector	Memorial Trail - I-75	NW 97 Ave	NW 154 St	Joint - State and City of Miami Lakes	3.16
518	A	County Connector	Memorial Trail - NW 97 Ave	W 84 St	US 27 / Okeechobee Rd	City - Hialeah Gardens	1.58
101	D	Point of Interest	W 21 Ct	W 68 St	W 60 St	City - Hialeah	0.49
101	C	Point of Interest	W 22 Ave	W 76 St	NW 123 St	City - Hialeah	0.48
503	A (Alt)	County Connector	Old Miami River Trail - US 27 / Okeechobee Rd	SR 821	NW 42 Ave	State	9.81
101	A	Point of Interest	W 76 St	NW 97 St	W 24 Ave	City - Hialeah	1.75
148	A	Point of Interest	W 60 St	NW 89 Ave	W 20 Ave	Joint - City of Hialeah and Hialeah Gardens	1.21
101	B	Point of Interest	W 30 Ave	W 76 St	NW 122 St	Joint - City of Hialeah and Hialeah Gardens	0.50
104	D	Point of Interest	W 21 St / E 21 St	W 4 Ave	E 6 Ave	State	1.26
141	A	Point of Interest	Little River Canal	W 28 Ave	W 4 Ave	County	0.49
121	A	Point of Interest	E 6 Ave	E 7 St	Hialeah Dr	City - Hialeah	0.50
105	A	Point of Interest	W 44 Pl	W 20 Ave	W 8 Ave	City - Hialeah	1.48
104	C	Point of Interest	W 18 St	W 4 Ave	E 6 Ave	City - Hialeah	1.27
102	A	Point of Interest	W 18 Ave	W 44 Pl	W Okeechobee Rd	City - Hialeah	0.76
146	A	Point of Interest	W 17 Ct	SR 932 / W 49 St	W 44 Pl	City - Hialeah	0.29
159	A	Point of Interest	E 47 St	Palm Ave	E 4 Ave	City - Hialeah	0.50
105	B	Point of Interest	W 8 Ave	W 44 Pl	W 29 St	City - Hialeah	1.00
135	A	Point of Interest	W 68 St	NW 89 Ave	W 4 Ave	Joint - County and City of Hialeah	3.26
147	A	Point of Interest	W 28 Ave	W 60 St	W 52 St	City - Hialeah	0.50
141	B	Point of Interest	Little River Canal / W 53 St	W 4 Ave	Palm Ave	City - Hialeah	0.51
106	A	Point of Interest	W 29 St	W Okeechobee Rd	W 4 Ave	City - Hialeah	1.49
124	A	Point of Interest	W 9 St / E 9 St	W Okeechobee Rd	Tri-rail Line	County	1.89
127	B	Point of Interest	Hialeah Dr	E 4 Ave	E 5 Ave	State	0.13
158	B	Point of Interest	Palm Ave	W 18 St	SR 934 / E 21 St	City - Hialeah	0.19
157	A	Point of Interest	W 12 Ave	Miami Lakeway S	W 68 St	County	1.35
104	B	Point of Interest	E 6 Ave	E 27 St	E 26 St	City - Hialeah	0.58
127	A	Point of Interest	E 4 Ave	E 9 St	Hialeah Dr	City - Hialeah	0.50
106	B	Point of Interest	W 4 Ave	W 29 St	W 18 St	State	0.69
135	B	Point of Interest	E 65 St	SR 823 / W 4 Ave	NW 37 Ave / Douglas Ave	County	1.79
104	A	Point of Interest	E 27 St	E 6 Ave	E 11 Ave	City - Hialeah	0.65
135	C	Point of Interest	W 12 Ave	W 68 St	W 29 St	County	2.49
158	A	Point of Interest	Palm Ave	W 65 St	SR 934 / E 21 St	City - Hialeah	2.80