

# **Interstate 195**

## **Project Development & Environment (PD&E) Study**

I-195/SR 112 From NW 12<sup>th</sup> Ave to SR 907/Alton Road  
FPID No. 440228-2

# **FDOT Project Briefing**

## **Biscayne Neighborhood Association**

March 4, 2026



# Presenters



FDOT Project Manager:  
Ivette Funtanellas, P.E.




Consultant Project Manager:  
Robert Linares, P.E.



Consultant Project Engineer:  
Stefan Escanes, P.E., PTOE

## FDOT COMPASS

Focus areas that navigate Florida's transportation system and offer a sustainable future



# Study Area



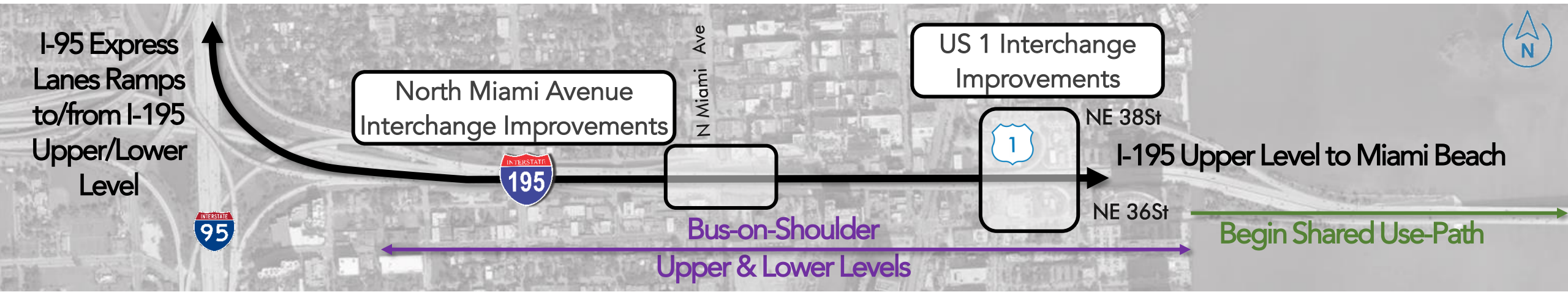
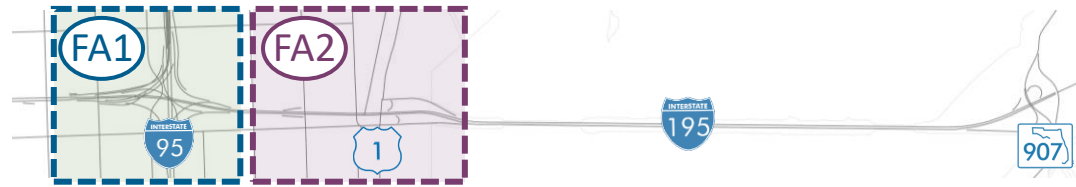
- Address Operational Deficiencies
- Enhance System Linkage/Regional Connectivity

- Enhance Multimodal Connectivity

- Improve Safety

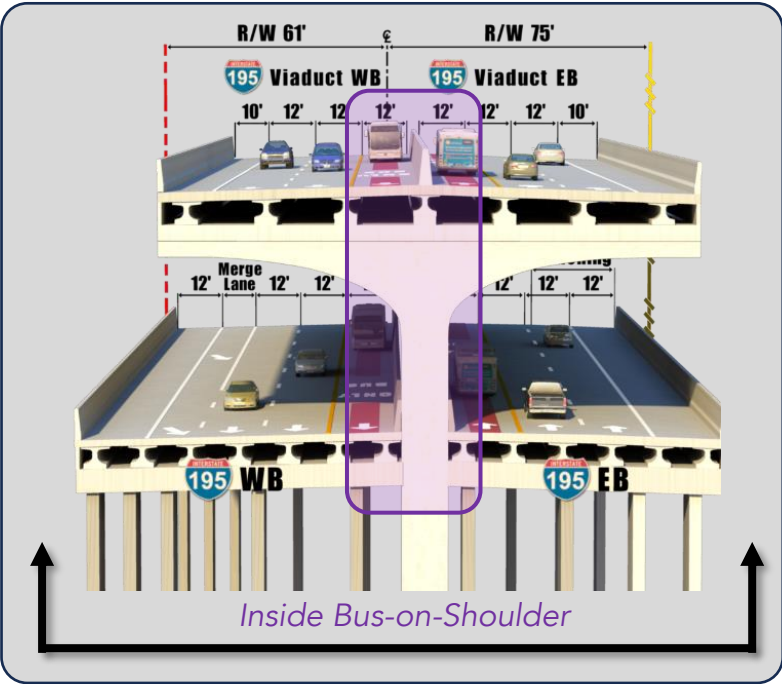
# Alternative Improvements Overview

## Focus Areas 1 and 2



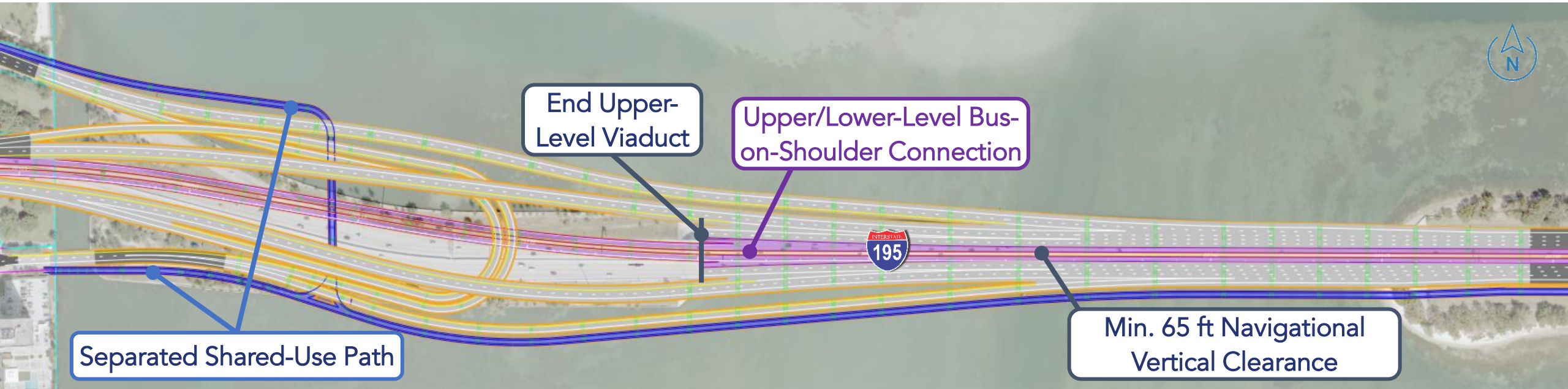
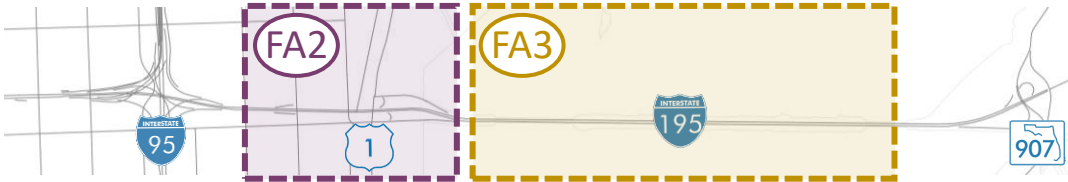
### Improvements:

- Express Lanes Connections to/from Miami Beach
- New Upper Level
- Bus-on-Shoulders
- Interchange Improvements
  - North Miami Avenue
  - US 1/Biscayne Boulevard
- Begin Separated Shared-Use Path



# Alternative Improvement Overview

## Focus Areas 2 & 3


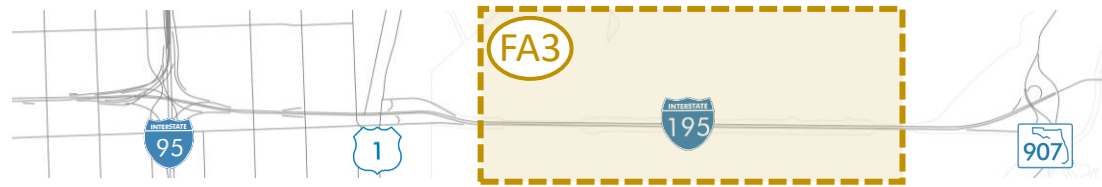


### Improvements:

- Raise West Causeway Bridge to meet 65' Navigational Clearance
- New Viaduct and Ramp Connections
- Separated Shared-Use Path & North-South Side Connectivity

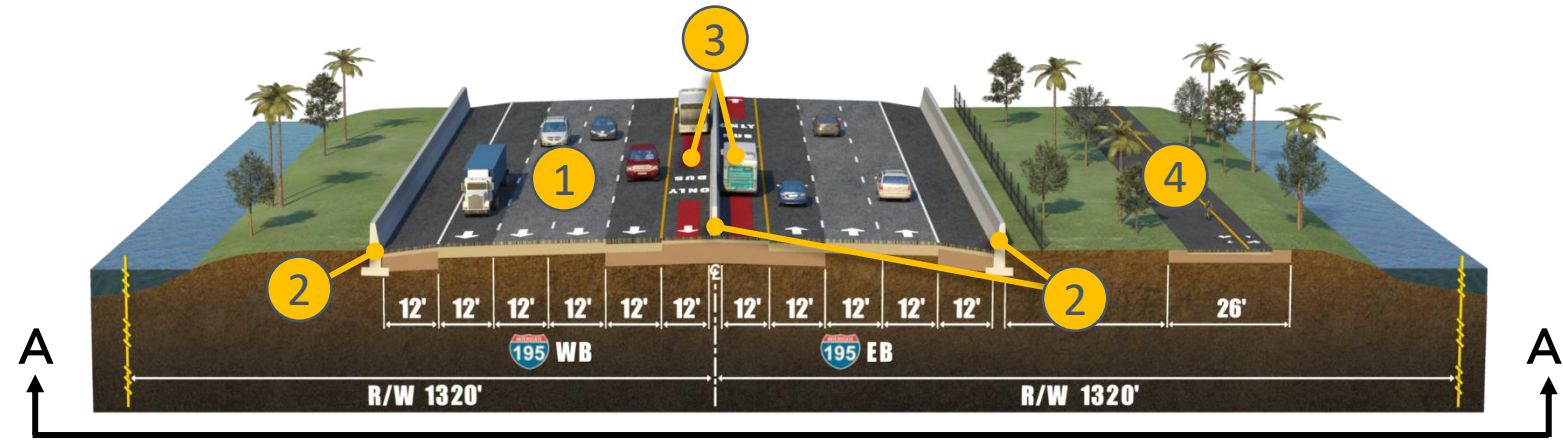
# Alternative Improvement Overview

## Focus Area 3



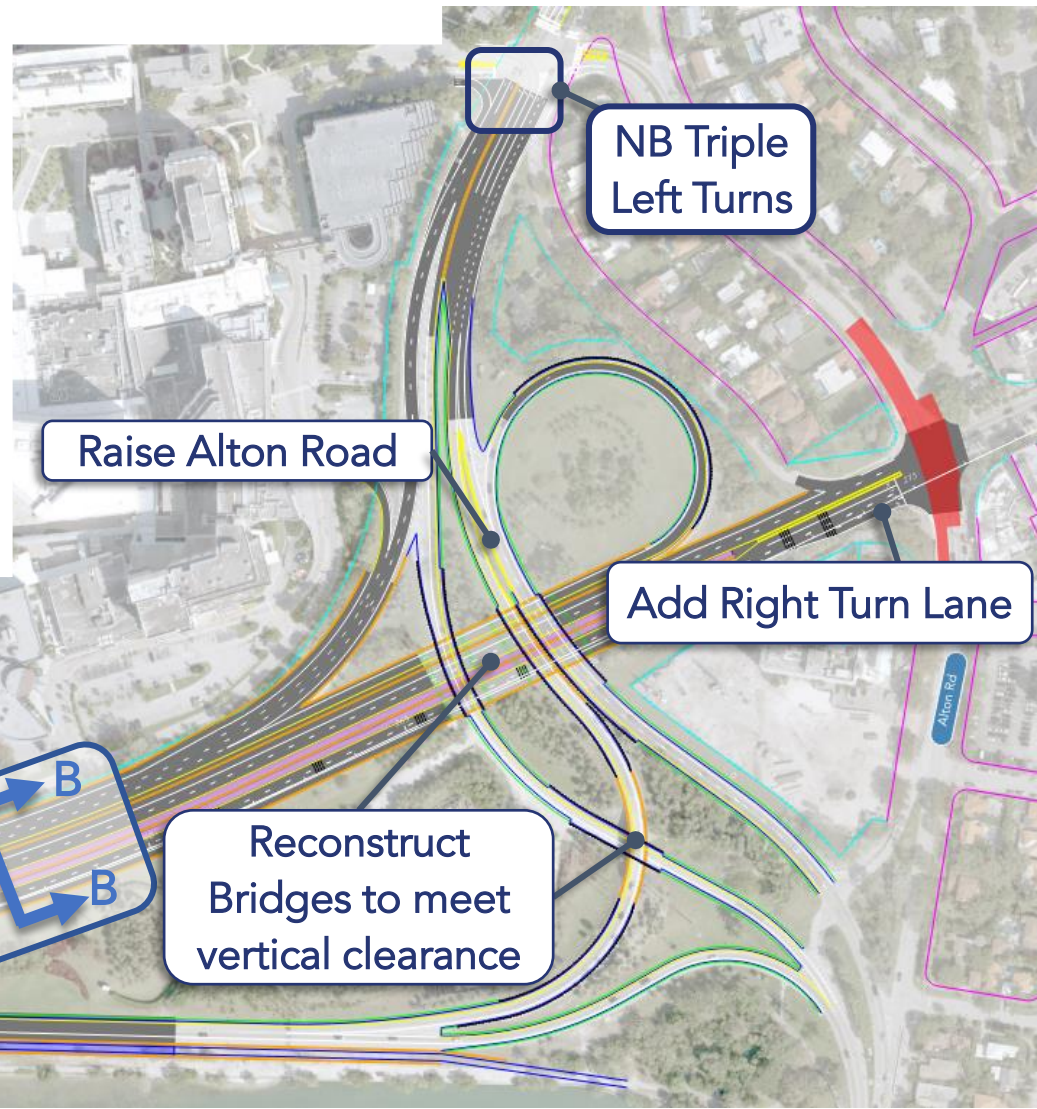
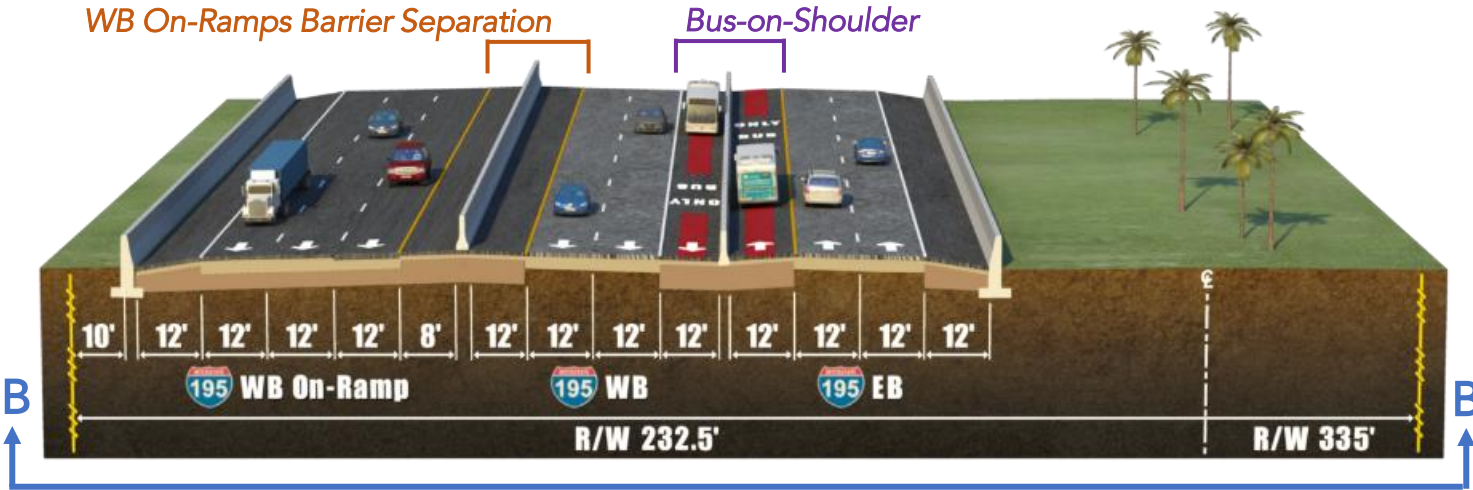

### Improvements:

- ① Enhance westbound evacuation with 4<sup>th</sup> lane
- ② Concrete Barrier Separations
- ③ Bus-on-shoulder
- ④ Separated Shared-Use Path



# Alternative Improvement Overview

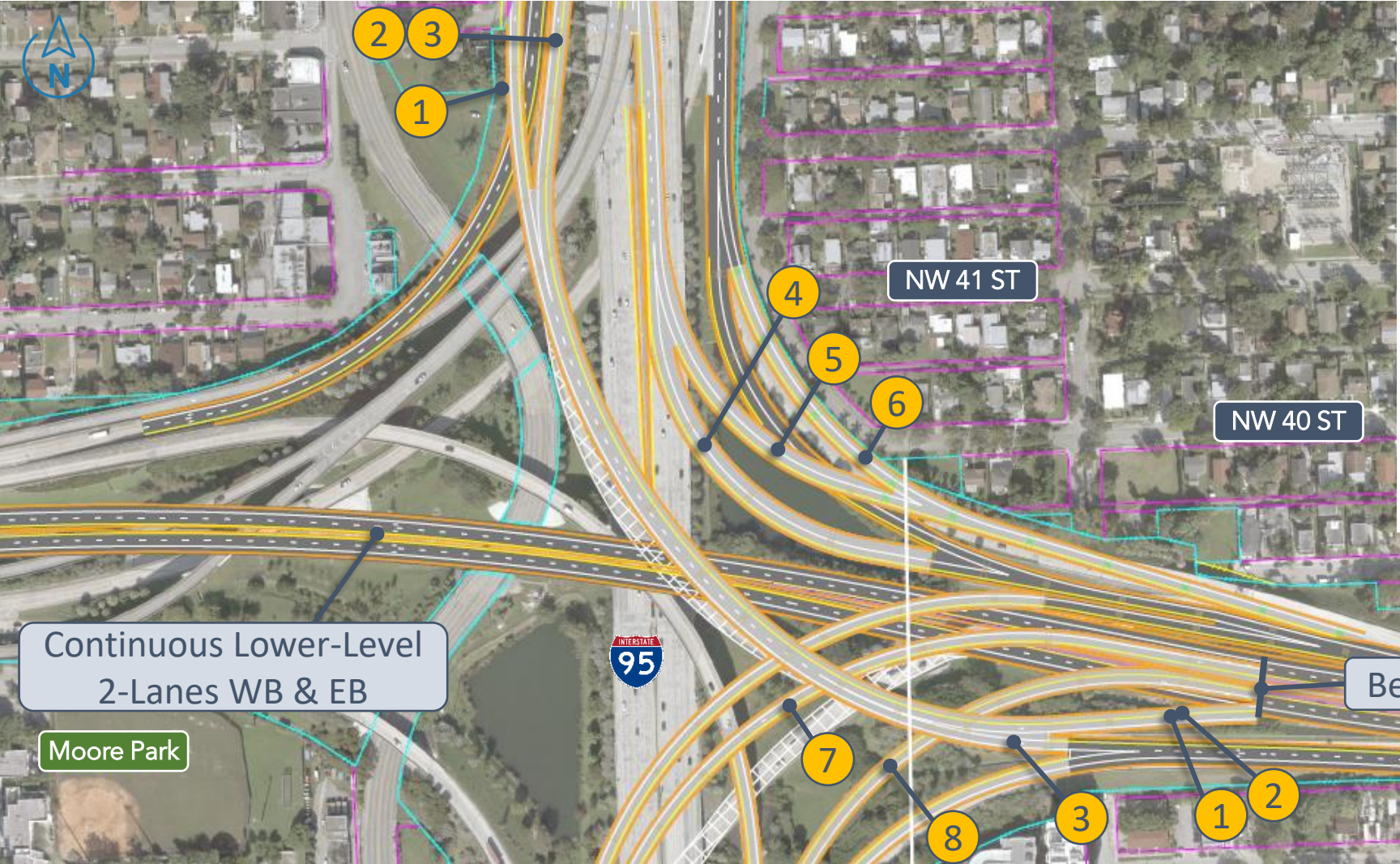

## Focus Area 4



EB open to 2-2 split instead of existing choice lanes

# I-95 Interchange Improvements

## Focus Area 1



### Summary of New Movements

- ① I-95 GP SB to I-195 EB Upper-Level
- ② I-95 EL SB to I-195 EB Upper-Level
- ③ I-95 EL SB to I-195 EB Lower Level
- ④ I-195 WB Lower Level to I-95 EL NB
  - I-195 WB Upper-Level
- ⑤ To I-95 EL NB
- ⑥ To I-95 GP NB
- ⑦ To I-95 GP SB
- ⑧ I-95 NB to I-195 EB Upper-Level

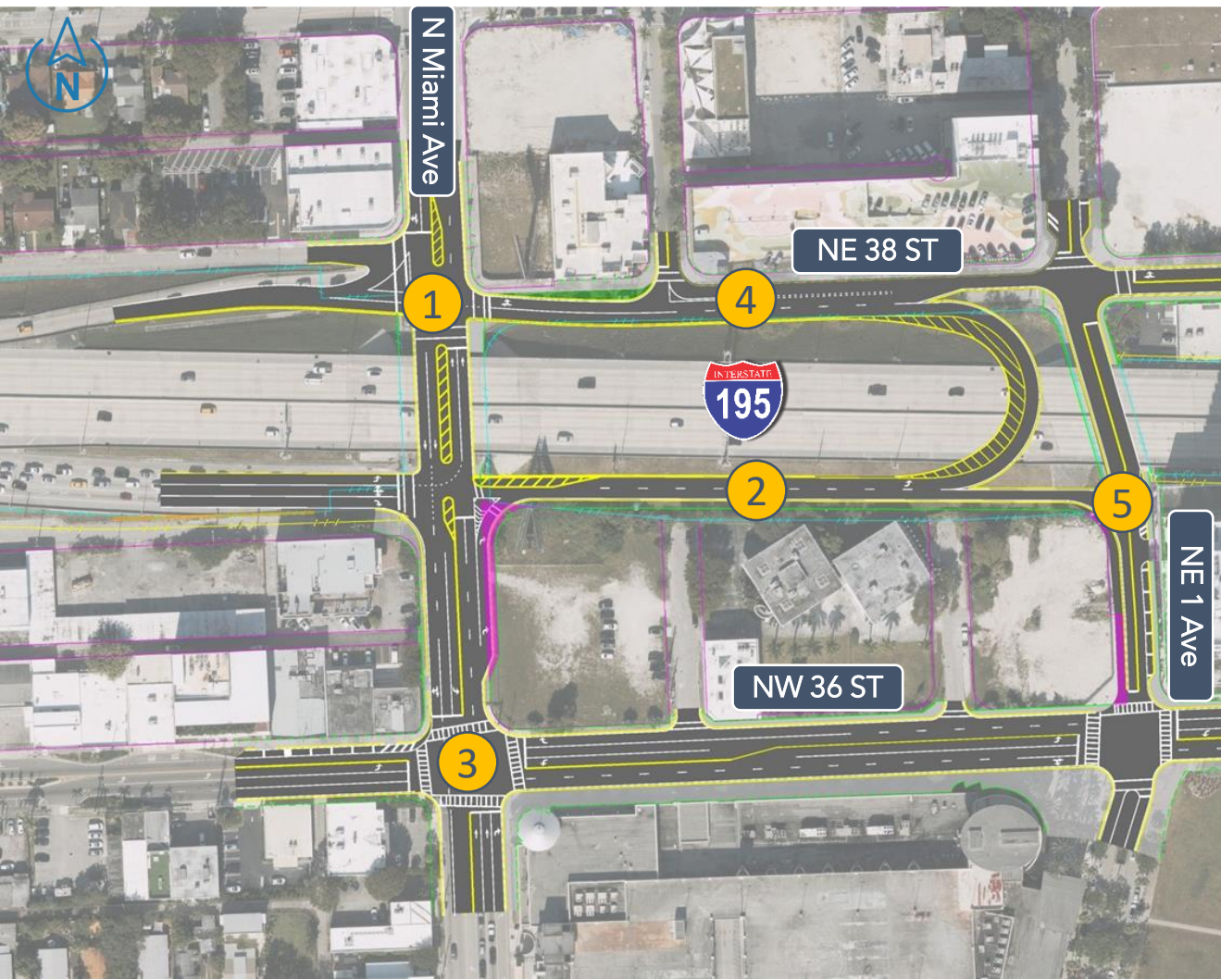
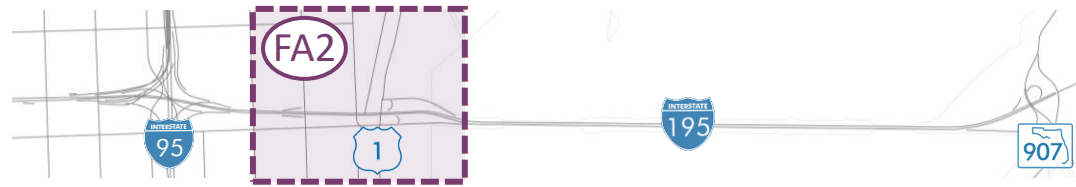
Continuous Lower-Level  
2-Lanes WB & EB

Begin Upper-Level

Moore Park

# N. Miami Ave Interchange Improvements

## Focus Area 2



### Interchange Improvements:

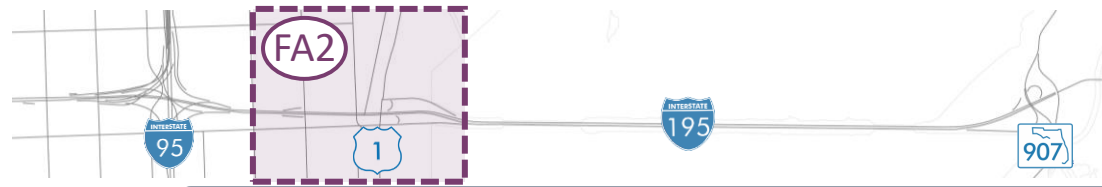
- 1 N. Miami Ave at WB I-195 On-Ramp Intersection Improvements
- 2 New NE 37 St Access Road between N. Miami Ave and NE 1 Ave

### Surface Street Circulation Improvements

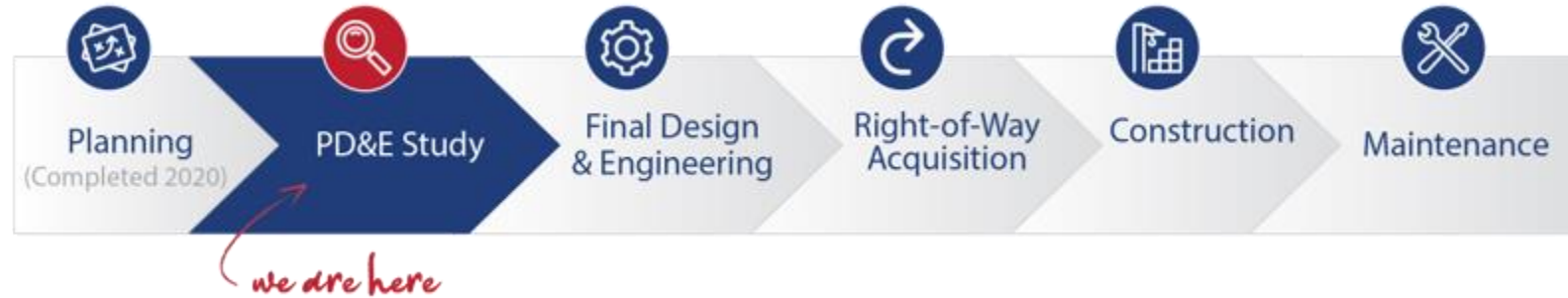
- 3 N. Miami Ave at NE 36 St Intersection Improvements
- 4 NE 38 Street Improvements
- 5 NE 1 Avenue Improvements

# Biscayne Blvd Interchange Improvements

## Focus Area 2



- ### Interchange Improvements:
- 1 New SB US 1 to WB I-195 Direct Ramp
  - 2 Removal of Existing Loop Ramps
  - 3 New EB I-195 Off-Ramp to NE 38 Street
  - 4 New WB I-195 On-Ramp from NE 36 Street
  - 5 Additional Lane EB NE 36 Street
  - 6 Additional Lane WB NE 38 Street



## PD&E Study Timeline



### Next Steps

- Engineering & Environmental Documentation
- Approval of Preferred Alternative
- Public Hearing (4<sup>th</sup> Quarter 2026)



# Interstate 195

PD&E Study

I-195/SR 112 From NW 12<sup>th</sup> Ave to Alton Road/SR 907

# Thank you!

