



State Road (SR) A1A/Collins Avenue from 44 Street to 4700 Block and  
Indian Creek Drive from 41 Street to 44 Street  
SR 112/W 41 Street over the Indian Creek Waterway Bridge  
FINS: 443931-1-52-01 and 446189-1-52-01

**We are currently experiencing  
technical difficulties**

**Thank you for your patience. We will  
resume shortly**



State Road (SR) A1A/Collins Avenue from 44 Street to 4700 Block and  
Indian Creek Drive from 41 Street to 44 Street  
SR 112/W 41 Street over the Indian Creek Waterway Bridge  
FINS: 443931-1-52-01 and 446189-1-52-01

**WELCOME!**

**Florida Department of Transportation**

**State Road (SR) A1A/Collins Avenue  
from 44 Street to 4700 Block and  
Indian Creek Drive from 41 Street to 44 Street**

**SR 112/W 41 Street  
over the Indian Creek Waterway Bridge**

**Design Roadway and Bridge Projects  
The meeting will begin soon**



State Road (SR) A1A/Collins Avenue from 44 Street to 4700 Block and  
Indian Creek Drive from 41 Street to 44 Street  
SR 112/W 41 Street over the Indian Creek Waterway Bridge  
FINS: 443931-1-52-01 and 446189-1-52-01

**Si usted necesita traducción durante la  
reunión por favor comuníquese conmigo.  
Usted puede levantar su mano o pedir  
ayuda a través del chat y un miembro de  
nuestro equipo lo asistirá.**



State Road (SR) A1A/Collins Avenue from 44 Street to 4700 Block and  
Indian Creek Drive from 41 Street to 44 Street  
SR 112/W 41 Street over the Indian Creek Waterway Bridge  
FINS: 443931-1-52-01 and 446189-1-52-01

If you experience technical difficulties,  
contact **Walna Calixte** at 786-269-4146 or  
e-mail [Walna@iscprgroup.com](mailto:Walna@iscprgroup.com)



State Road (SR) A1A/Collins Avenue from 44 Street to 4700 Block and  
Indian Creek Drive from 41 Street to 44 Street  
SR 112/W 41 Street over the Indian Creek Waterway Bridge  
FINS: 443931-1-52-01 and 446189-1-52-01

**We would like to recognize any federal, state, county, or city officials who may be present.**

**Please select the raise hand feature on the control panel.**



State Road (SR) A1A/Collins Avenue from 44 Street to 4700 Block and  
Indian Creek Drive from 41 Street to 44 Street  
SR 112/W 41 Street over the Indian Creek Waterway Bridge  
FINS: 443931-1-52-01 and 446189-1-52-01

# Meeting Agenda

- Non-Discrimination Policy
- Rules of Engagement
- Meet the Project Team
- Project Benefits
- Project Schedule and Cost
- Project Location
- Project Scope of Work
- What to Expect During Construction
- Open Discussion



State Road (SR) A1A/Collins Avenue from 44 Street to 4700 Block and  
Indian Creek Drive from 41 Street to 44 Street  
SR 112/W 41 Street over the Indian Creek Waterway Bridge  
FINS: 443931-1-52-01 and 446189-1-52-01

# Non-Discrimination Policy

The Florida Department of Transportation is required to comply with various non-discrimination laws and regulations including Title VI of the Civil Rights Act of 1964.

Public participation at this meeting is solicited without regard to race, color, national origin, age, sex, religion, disability or family status. Persons wishing to express their concerns about Title VI may do so by contacting:

## **Interim District Six Title VI Coordinator**

Tish Burgher, P.E. at 305-470-5277 or in writing: FDOT, 1000 NW 111 Avenue,  
Miami, FL 33172, email: [Nicholas.Danu@dot.state.fl.us](mailto:Nicholas.Danu@dot.state.fl.us)

## **State Title VI Coordinator**

Stefan Kulakowski at 850-414-4702 or in writing: Equal Opportunity Office  
605 Suwannee Street, MS 65, Tallahassee, FL 32399  
email: [Stefan.Kulakowski@dot.state.fl.us](mailto:Stefan.Kulakowski@dot.state.fl.us)



State Road (SR) A1A/Collins Avenue from 44 Street to 4700 Block and  
Indian Creek Drive from 41 Street to 44 Street  
SR 112/W 41 Street over the Indian Creek Waterway Bridge  
FINS: 443931-1-52-01 and 446189-1-52-01

# Rules of Engagement

- This meeting is being recorded
- The meeting will begin with a presentation followed by comments and questions
- If you are calling in via phone, you will not be able to provide comments during the meeting. To provide comments, call 786-269-4146 or e-mail [Walna@iscprgroup.com](mailto:Walna@iscprgroup.com)
- Tonight's presentation is available by sending an e-mail to [Rodolfo.Roman@dot.state.fl.us](mailto:Rodolfo.Roman@dot.state.fl.us).

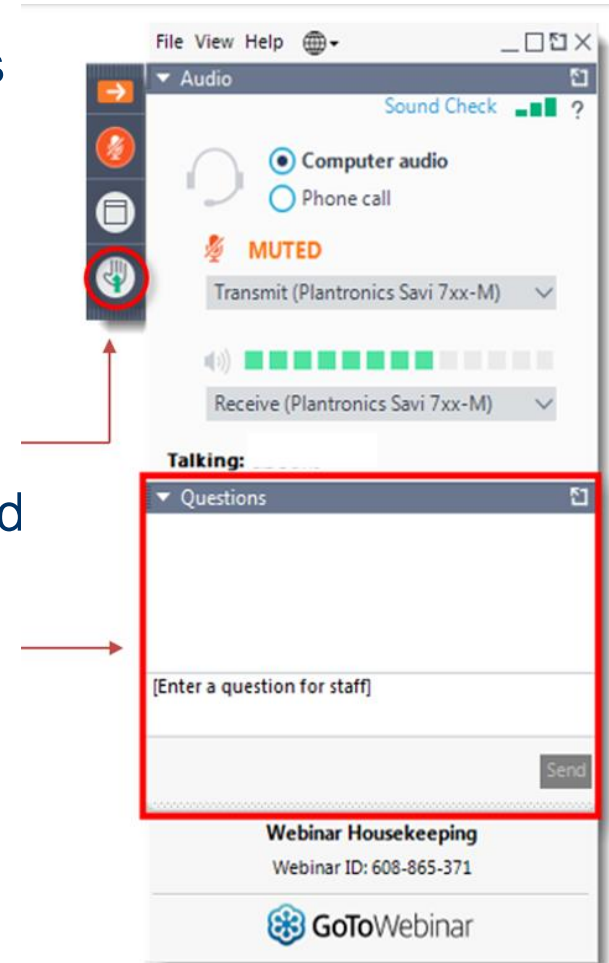




State Road (SR) A1A/Collins Avenue from 44 Street to 4700 Block and  
Indian Creek Drive from 41 Street to 44 Street  
SR 112/W 41 Street over the Indian Creek Waterway Bridge  
FINS: 443931-1-52-01 and 446189-1-52-01

# Rules of Engagement

- During the Open Discussion, in-person attendees will be called on first. A staff member will advise when to state your question.
- Virtual attendees **will remain muted** except for the **Open Discussion** session. To participate:
  - Use the “**Raise Hand**” button on your **GoToWebinar** panel and you will be unmuted
  - Submit comments or questions via the “**Question**” box.
- All attendees will have **three minutes** to participate.





State Road (SR) A1A/Collins Avenue from 44 Street to 4700 Block and  
Indian Creek Drive from 41 Street to 44 Street  
SR 112/W 41 Street over the Indian Creek Waterway Bridge  
FINS: 443931-1-52-01 and 446189-1-52-01

**Scan the QR code to  
download the presentation**





State Road (SR) A1A/Collins Avenue from 44 Street to 4700 Block and  
Indian Creek Drive from 41 Street to 44 Street  
SR 112/W 41 Street over the Indian Creek Waterway Bridge  
FINS: 443931-1-52-01 and 446189-1-52-01

## Project Team

- FDOT Roadway Project Manager: Ivette Funtanellas, P.E.
- Consultant Roadway Project Engineer: Alejandro A. Leon, P.E.
- FDOT Bridge Project Manager: Audria Duncan
- Consultant Bridge Project Engineer: Luis Vargas, P.E.
- Community Outreach Specialist: Rodolfo Roman



State Road (SR) A1A/Collins Avenue from 44 Street to 4700 Block and  
Indian Creek Drive from 41 Street to 44 Street  
SR 112/W 41 Street over the Indian Creek Waterway Bridge  
FINS: 443931-1-52-01 and 446189-1-52-01

## Projects Location Map

SR A1A/Collins Ave from 44 St to 4700 Block Indian Creek Dr from 41 St to 44 St  
SR 112/W 41 St over the Indian Creek Waterway Bridge





State Road (SR) A1A/Collins Avenue from 44 Street to 4700 Block and  
Indian Creek Drive from 41 Street to 44 Street  
SR 112/W 41 Street over the Indian Creek Waterway Bridge  
FINS: 443931-1-52-01 and 446189-1-52-01

## Project Benefits



### Communities

- FDOT engineers have met with the community to understand the traffic safety and congestion in the area. The current projects address the public's concerns

### Safety

- This project will enhance safety for all road users (motorists, pedestrians and bicyclist) by upgrading pedestrian and vehicular signalization and adding a second right-turn lane

### Resiliency

- Stormwater drainage improvements will help alleviate ponding



State Road (SR) A1A/Collins Avenue from 44 Street to 4700 Block and  
Indian Creek Drive from 41 Street to 44 Street  
SR 112/W 41 Street over the Indian Creek Waterway Bridge  
FINS: 443931-1-52-01 and 446189-1-52-01

## Project Schedule and Cost

Milestone	Date
Production	October 2023
Letting Date	February 2024
Construction Estimated Start date	Summer 2024
Construction Estimated Duration	340 days
Construction Estimated End date	Spring 2025
Total Estimated Construction Cost	\$6 million



- The project is currently in the design phase
- Work with municipalities to review plans
  - Receive feedback from the public



**State Road (SR) A1A/Collins Avenue from 44 Street to 4700 Block and  
Indian Creek Drive from 41 Street to 44 Street  
SR 112/W 41 Street over the Indian Creek Waterway Bridge  
FINS: 443931-1-52-01 and 446189-1-52-01**

# **Roadway Project**





State Road (SR) A1A/Collins Avenue from 44 Street to 4700 Block and  
Indian Creek Drive from 41 Street to 44 Street  
SR 112/W 41 Street over the Indian Creek Waterway Bridge  
FINS: 443931-1-52-01 and 446189-1-52-01

## Project Scope

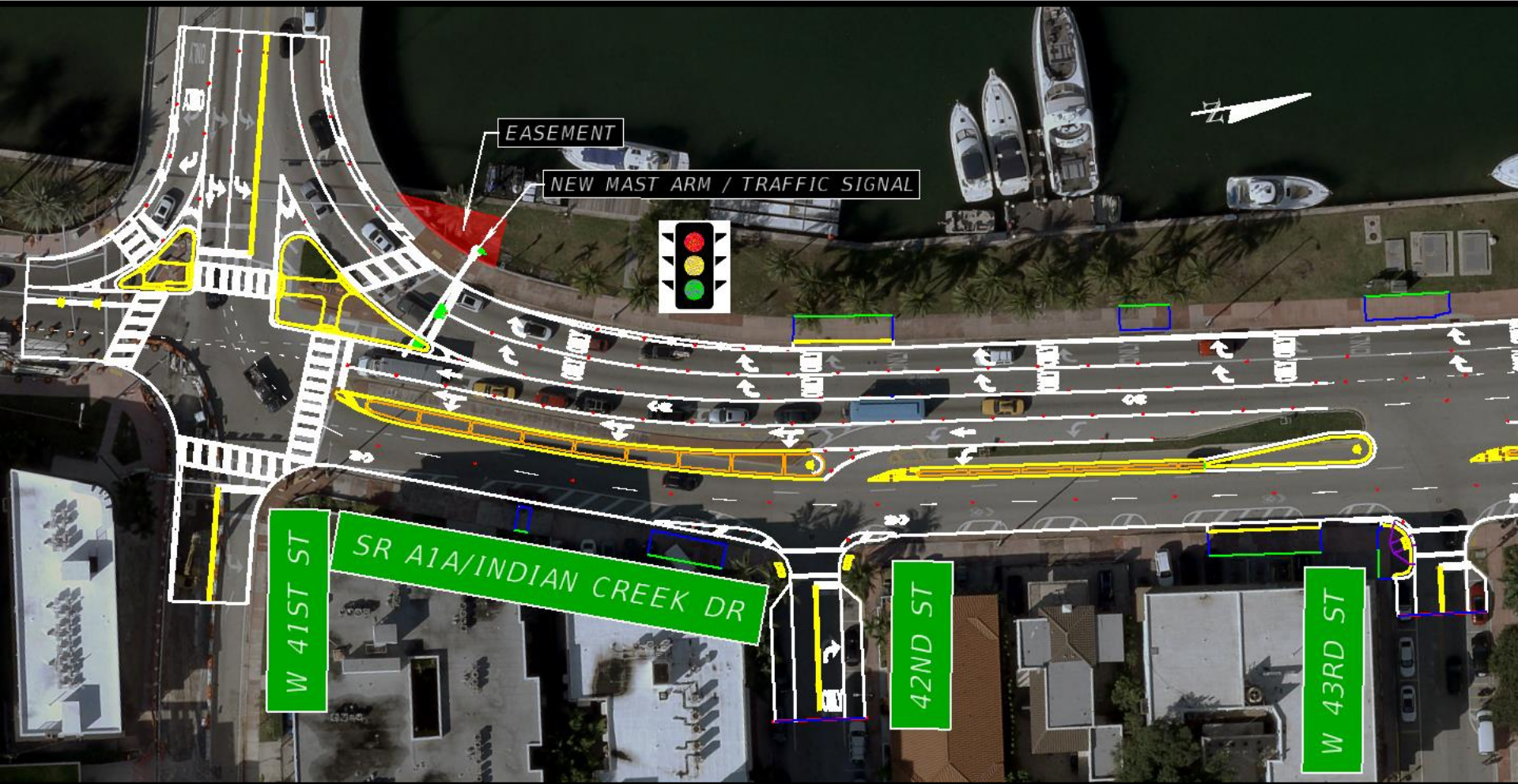
- Adding a second right-turn lane from southbound (SB) Indian Creek Drive to westbound (WB) 41 Street
- Adding signalization at 41 Street for the SB dual right turn lanes
- Repaving and restriping the road
- Upgrading pedestrian ramps to meet the American with Disability Act (ADA) standards and crossings at signalized intersections
- Reconstructing damaged sidewalk and curb and gutter
- Adjusting manholes and valves
- Removing parking
- Upgrading signage
- Upgrading bicycle lane
- Relocating or trimming existing landscape
- Fixing stormwater drainage inlets





State Road (SR) A1A/Collins Avenue from 44 Street to 4700 Block and  
Indian Creek Drive from 41 Street to 44 Street  
SR 112/W 41 Street over the Indian Creek Waterway Bridge  
FINS: 443931-1-52-01 and 446189-1-52-01

## SR A1A and SR 112/W 41 Street

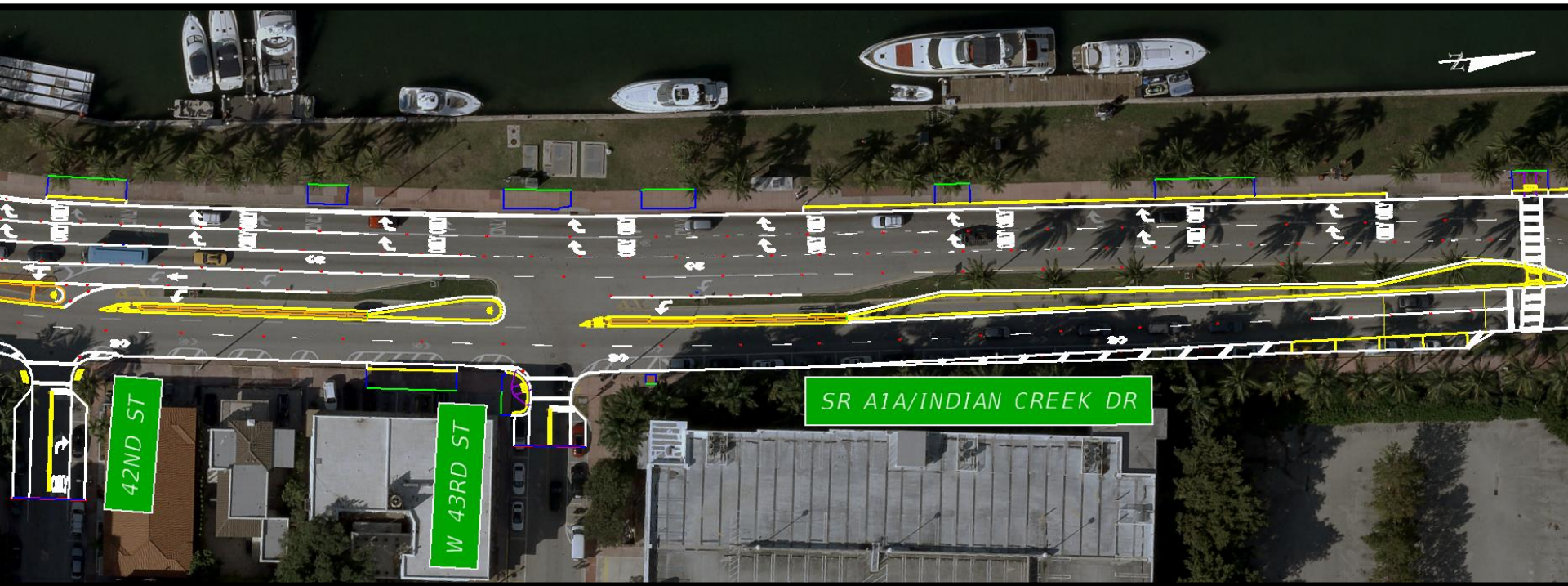






State Road (SR) A1A/Collins Avenue from 44 Street to 4700 Block and  
Indian Creek Drive from 41 Street to 44 Street  
SR 112/W 41 Street over the Indian Creek Waterway Bridge  
FINS: 443931-1-52-01 and 446189-1-52-01

## Shifting the median to accommodate the second right turn lane

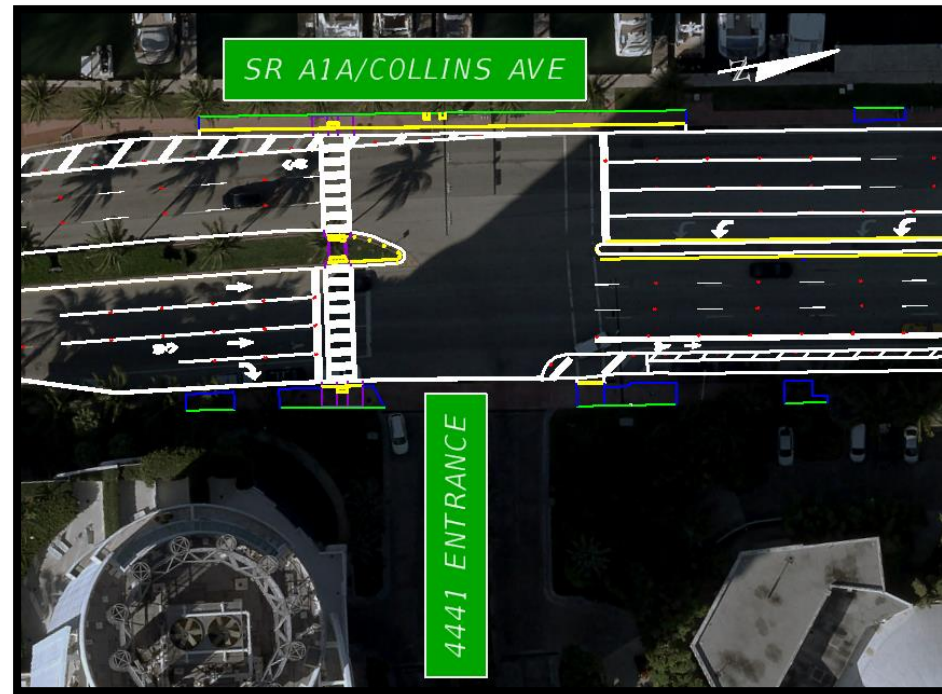
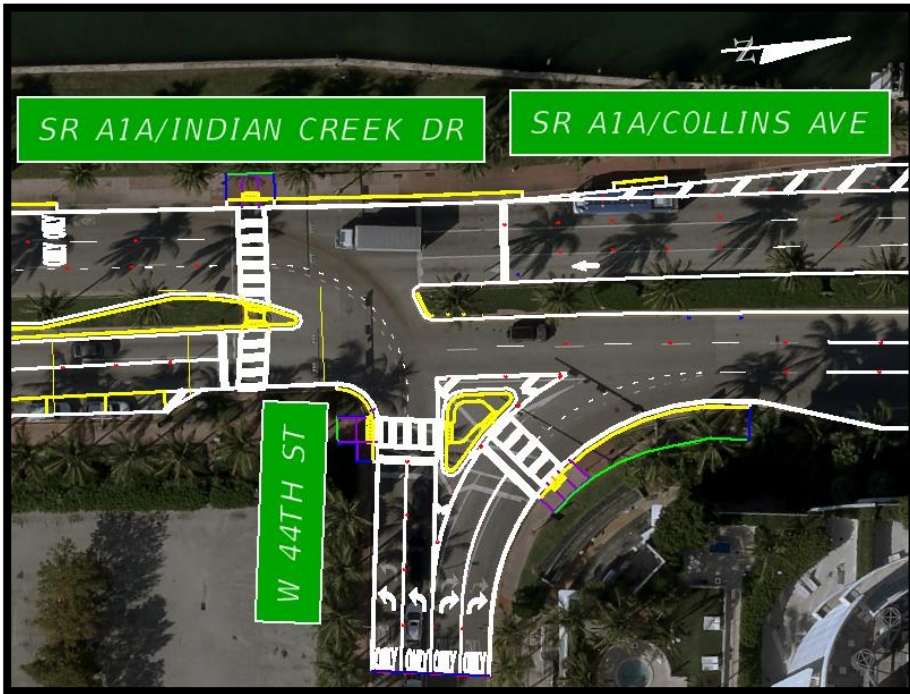




State Road (SR) A1A/Collins Avenue from 44 Street to 4700 Block and  
Indian Creek Drive from 41 Street to 44 Street  
SR 112/W 41 Street over the Indian Creek Waterway Bridge  
FINS: 443931-1-52-01 and 446189-1-52-01

## Addition of raised island at 44 street

## Relocation of crosswalk at Fontainebleau Hotel

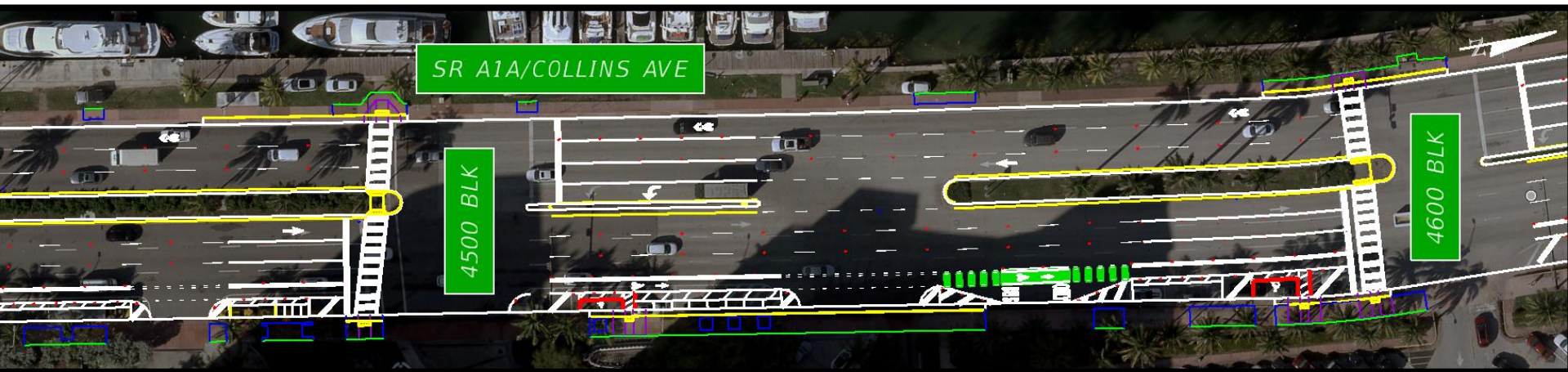






State Road (SR) A1A/Collins Avenue from 44 Street to 4700 Block and  
Indian Creek Drive from 41 Street to 44 Street  
SR 112/W 41 Street over the Indian Creek Waterway Bridge  
FINS: 443931-1-52-01 and 446189-1-52-01

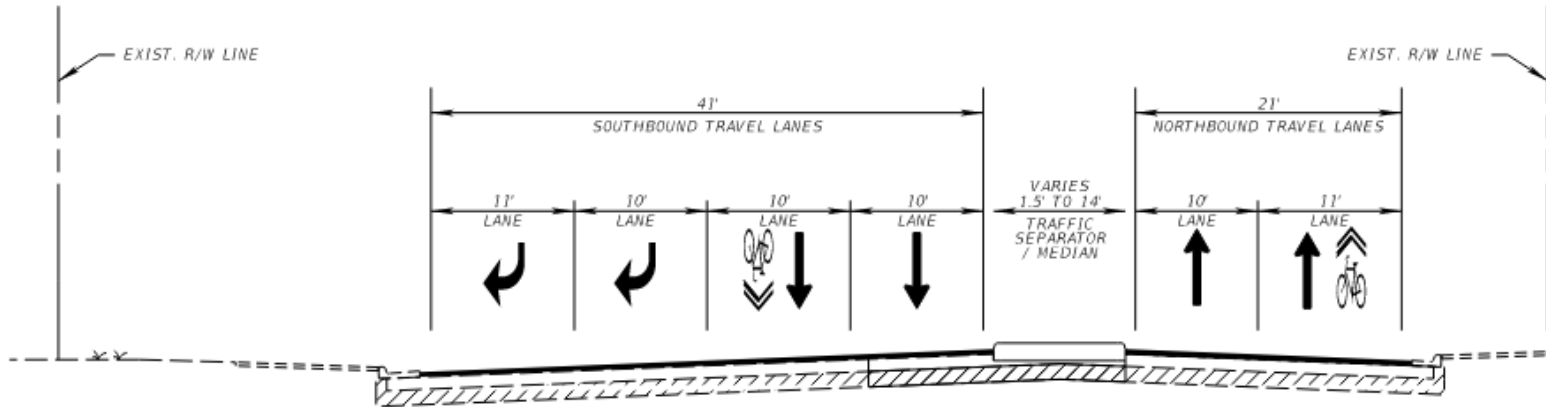
## Incorporating of bike lane north of 44 Street



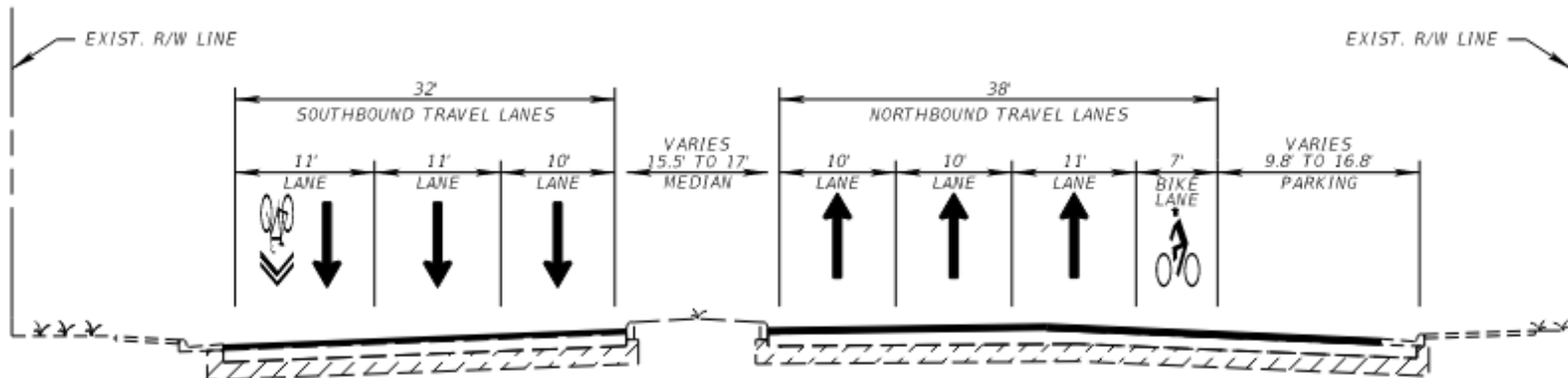


State Road (SR) A1A/Collins Avenue from 44 Street to 4700 Block and  
Indian Creek Drive from 41 Street to 44 Street  
SR 112/W 41 Street over the Indian Creek Waterway Bridge  
FINS: 443931-1-52-01 and 446189-1-52-01

## Typical Section of SR A1A/Indian Creek Drive



## Typical Section of SR A1A/Collins Avenue





State Road (SR) A1A/Collins Avenue from 44 Street to 4700 Block and  
Indian Creek Drive from 41 Street to 44 Street  
SR 112/W 41 Street over the Indian Creek Waterway Bridge  
FINS: 443931-1-52-01 and 446189-1-52-01

# Bridge Project







State Road (SR) A1A/Collins Avenue from 44 Street to 4700 Block and  
Indian Creek Drive from 41 Street to 44 Street  
SR 112/W 41 Street over the Indian Creek Waterway Bridge  
FINS: 443931-1-52-01 and 446189-1-52-01

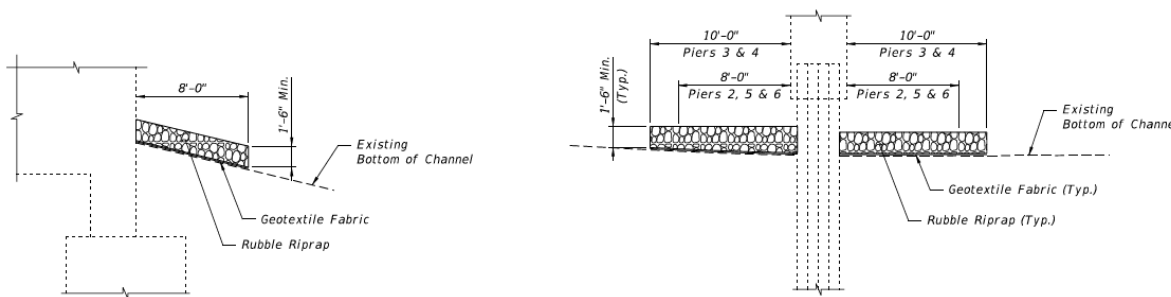
## Project Scope

- Repairing the bridge deck
- Rehabilitating the bridge features above and below including handrails, columns, etc.
- Replacing deck expansion joints
- Rehabilitating the bridge foundation



State Road (SR) A1A/Collins Avenue from 44 Street to 4700 Block and  
Indian Creek Drive from 41 Street to 44 Street  
SR 112/W 41 Street over the Indian Creek Waterway Bridge  
FINS: 443931-1-52-01 and 446189-1-52-01

## Bridge Improvement Elements to Repair







State Road (SR) A1A/Collins Avenue from 44 Street to 4700 Block and  
Indian Creek Drive from 41 Street to 44 Street  
SR 112/W 41 Street over the Indian Creek Waterway Bridge  
FINS: 443931-1-52-01 and 446189-1-52-01

# What to Expect During Construction

Construction activities will be completed in phases to minimize impacts to the public.

Pedestrian detours will be clearly marked.



Travel lanes may be closed only during nonpeak hours and on nonevent days.

## Nonpeak hours are:

- Daytime: 10 AM to 2 PM
- Nighttime: 8 PM to 5:30 AM



State Road (SR) A1A/Collins Avenue from 44 Street to 4700 Block and  
Indian Creek Drive from 41 Street to 44 Street  
SR 112/W 41 Street over the Indian Creek Waterway Bridge  
FINS: 443931-1-52-01 and 446189-1-52-01

# What to Expect During Construction



## Posted Speed:

- Existing 35 miles per hour speed limits will be maintained during construction



## Dust:

- The contractor will be required to water and sweep in order to minimize construction-related dust



State Road (SR) A1A/Collins Avenue from 44 Street to 4700 Block and  
Indian Creek Drive from 41 Street to 44 Street  
SR 112/W 41 Street over the Indian Creek Waterway Bridge  
FINS: 443931-1-52-01 and 446189-1-52-01

# What to Expect During Construction



## Noise:

- Some noise should be expected during allowable construction time



## Access:

- Access to businesses and residences will be maintained at all times



State Road (SR) A1A/Collins Avenue from 44 Street to 4700 Block and  
Indian Creek Drive from 41 Street to 44 Street  
SR 112/W 41 Street over the Indian Creek Waterway Bridge  
FINS: 443931-1-52-01 and 446189-1-52-01

# Open Discussion

- In-person attendees please form a line
- Virtual attendees:
  - Submit your comments in the “Questions” box
  - If you would like to speak, please use the “Raise Hand” button on your GoToWebinar panel and you will be unmuted
- All participants will have three minutes to provide comments/questions. Please clearly state your name and address
- Staff will be available to answer questions in the order they are received and as time permits. If your question is not responded to during the event, a response will be provided in writing afterwards



State Road (SR) A1A/Collins Avenue from 44 Street to 4700 Block and  
Indian Creek Drive from 41 Street to 44 Street  
SR 112/W 41 Street over the Indian Creek Waterway Bridge  
FINS: 443931-1-52-01 and 446189-1-52-01

# CONTACT

**Community Outreach Specialist  
Rodolfo Roman**

**305-470-5477**

**Rodolfo.Roman@dot.state.fl.us**

**[www.fdotmiamidade.com](http://www.fdotmiamidade.com)**

**For tonight's presentation send an e-mail to  
Rodolfo.Roman@dot.state.fl.us**

**Please take our exit survey!**



State Road (SR) A1A/Collins Avenue from 44 Street to 4700 Block and  
Indian Creek Drive from 41 Street to 44 Street  
SR 112/W 41 Street over the Indian Creek Waterway Bridge  
FINS: 443931-1-52-01 and 446189-1-52-01

**Scan QR code to  
download the presentation**





State Road (SR) A1A/Collins Avenue from 44 Street to 4700 Block and  
Indian Creek Drive from 41 Street to 44 Street  
SR 112/W 41 Street over the Indian Creek Waterway Bridge  
FINS: 443931-1-52-01 and 446189-1-52-01

