



Florida Department of
TRANSPORTATION

SR 5/US 1/S Dixie Highway
From SW 100 Street to SW 88 Street
FIN: 443908-1-52-01

**We are currently experiencing
technical difficulties**

**Thank you for your patience. We will
resume shortly**



Florida Department of
TRANSPORTATION

SR 5/US 1/S Dixie Highway
From SW 100 Street to SW 88 Street
FIN: 443908-1-52-01

WELCOME!

**State Road (SR) 5/US 1/S Dixie Highway
From SW 100 Street to SW 88 Street
Roadway Project**

The meeting will begin soon



Florida Department of
TRANSPORTATION

SR 5/US 1/S Dixie Highway
From SW 100 Street to SW 88 Street
FIN: 443908-1-52-01

- If you experience technical difficulties, contact **Maria Alzate** at **786-560-8218** or e-mail **Maria@iscprgroup.com** so she can assist you.



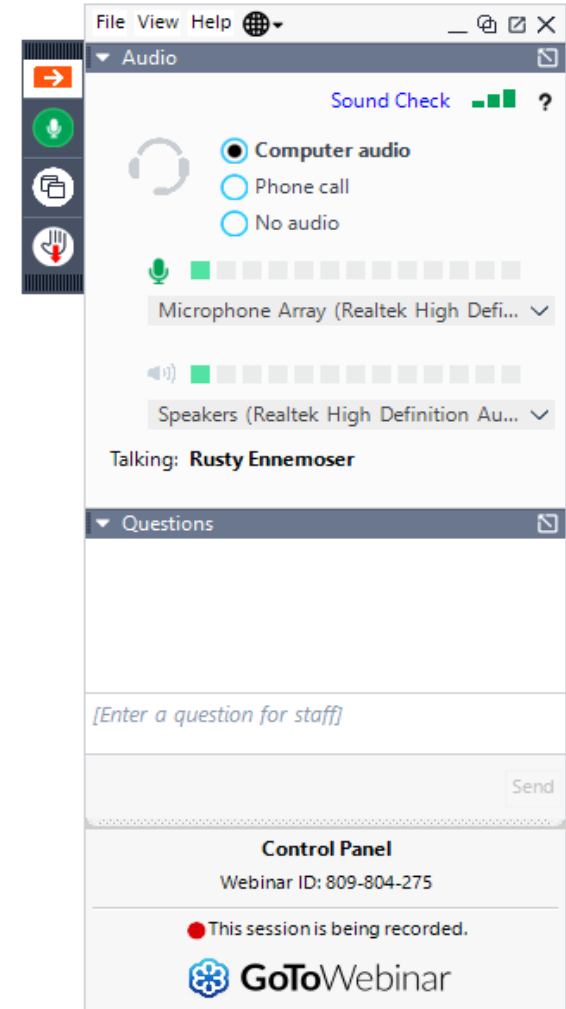
Meeting Agenda

- Rules of Engagement
- Meet the Project Team
- Non-Discrimination Policy
- Project Location
- Project Schedule and Cost
- Project Scope of Work
- What to Expect
- Maintenance of Traffic
- Questions and Answers



Rules of Engagement

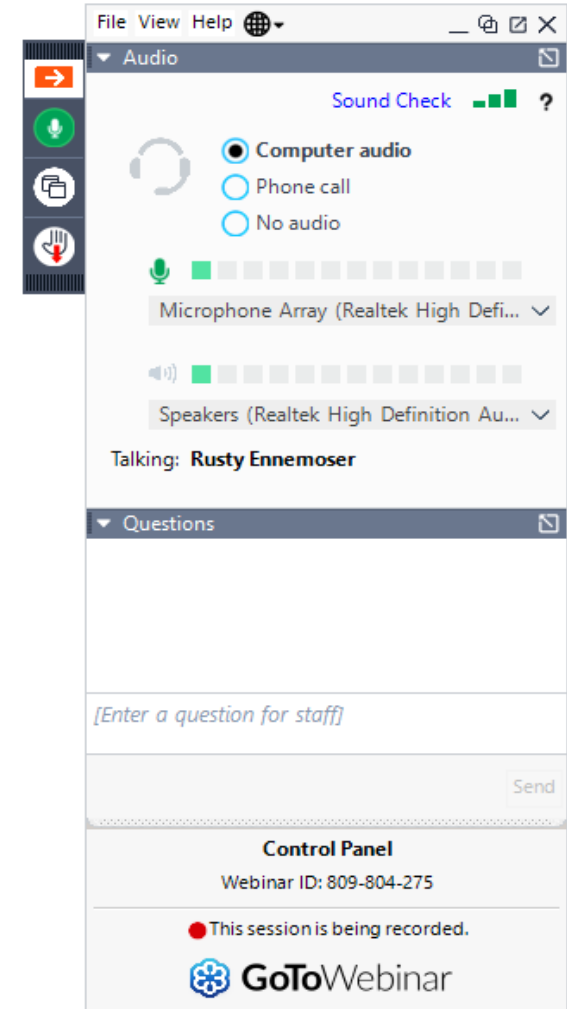
- To participate during the open discussion, we will first call on the in-person attendees to ask questions. We ask that you raise your hand, and a staff member will advise when to state your question.
- For participants joining us virtually, attendees **will remain muted** throughout the meeting except for the **Open Discussion** session. Use the “**Raise Hand**” button on your **GoToWebinar** panel to provide a comment. Provide your full name, address and comment.





Rules of Engagement

- Attendees are welcome to submit questions/comments using the GoToWebinar Question Panel and a member of the team will respond during the open discussion.
- Participants will have **three minutes** to ask questions and provide comments





Rules of Engagement

- This meeting is being recorded
- The meeting will begin with a presentation followed by comments and questions
- If you are calling in via phone, you will not be able to provide comments during the meeting. To provide comments, call 786-560-8218 or e-mail Maria@iscprgroup.com
- Tonight's presentation is available at:
<http://www.fdotmiamidade.com/design-projects/south-miami-dade/sr-5us-1s-dixie-hwy-from-sw-100-st-to-sw-88-st.html>



Florida Department of
TRANSPORTATION

SR 5/US 1/S Dixie Highway
From SW 100 Street to SW 88 Street
FIN: 443908-1-52-01

**Scan the QR code to
download the presentation.**





Project Team

- FDOT Project Manager: Carmen Bermudez, P.E.
- Consultant Project Manager: Michel Rodriguez, P.E.
- Community Outreach Specialist: Rodolfo Roman



Non-Discrimination Policy

The Florida Department of Transportation is required to comply with various non-discrimination laws and regulations including Title VI of the Civil Rights Act of 1964.

Public participation at this meeting is solicited without regard to race, color, national origin, age, sex, religion, disability or family status. Persons wishing to express their concerns about Title VI may do so by contacting:

District Six Title VI Coordinator

Nicholas Danu, P.E. at 305-470-5219 or in writing: FDOT, 1000 NW 111 Avenue,
Miami, FL 33172, email: Nicholas.Danu@dot.state.fl.us

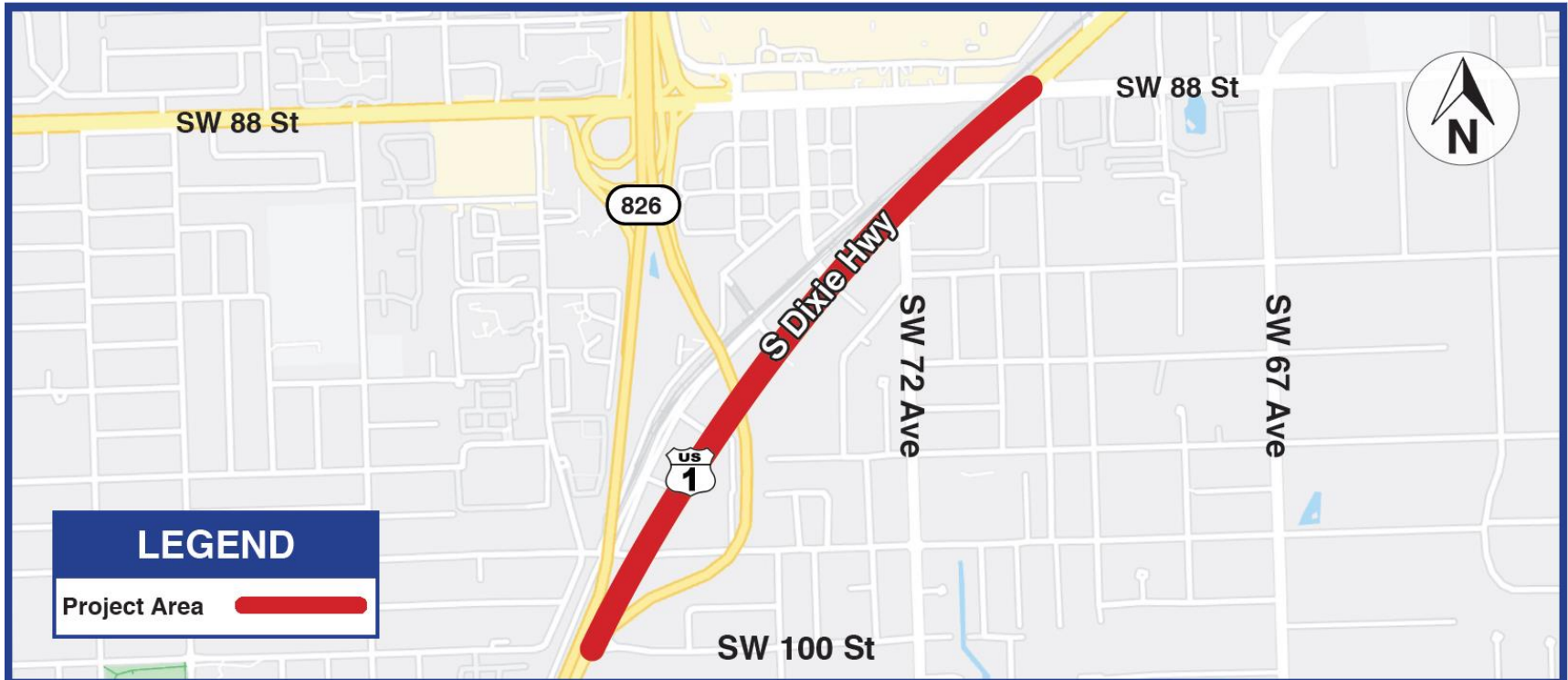
State Title VI Coordinator

Jacqueline Paramore at 850-414-4753 or in writing: Equal Opportunity Office
605 Suwannee Street, MS 65,
Tallahassee, FL 32399 email: Jacqueline.Paramore@dot.state.fl.us



Project Location Map

SR 5/US 1/S Dixie Highway from SW 100 Street to SW 88 Street





Project Information

Purpose and Need:

- Extending and preserving the service life of SR 5/US 1/S Dixie Highway
- Enhancing safety along the road

Municipality in the area:





Project Schedule and Cost

Milestone	Date
Production	11/14/2022
Letting Date	07/31/2024
Construction Estimated Start Date	Fall 2024
Construction Estimated Duration	220 days
Construction Estimated End Date	Summer 2025
Total Construction Estimated Cost	\$2.3 million



The project is currently in 60% design phase.

- Work with municipalities to review plans
- Receive feedback from the public



Project Scope

- Repaving and restriping the roadway
- Adjusting manholes
- Upgrading all pedestrian signals, signs and curb ramps
- Trimming landscape
- Upgrading signage and pavement markings with special emphasis crosswalk



What to Expect During Construction

Maintenance of Traffic (MOT):

- Lane closures shall occur only during non-peak hours or on non-event days/weekends
- At least one travel lane will remain open at all times



Non-peak hours are:

- Lane Closures
 - 9 a.m. to 3:30 p.m. weekdays and weekends
 - 9:30 p.m. to 5:30 a.m. Sunday through Thursday
 - 9 p.m. to 7 a.m. Friday and Saturday

Construction Phasing

Phasing:

- Phase 1:
 - Remove existing and install new drainage structures.

- Phase 2:
 - Construct pedestrian curb ramps and sidewalks
 - Perform signing, lighting and signalization work



Construction Phasing

Phasing:



- Phase 3:
 - Paving the road, adjusting manholes and valves
- Phase 4:
 - Install final pavement marking



What to Expect During Construction



Speed:

- Existing 45 Mile Per Hour (MPH) limit will remain



Dust:

- The contractor will be required to water and sweep in order to minimize construction-related dust

What to Expect During Construction



Noise:

- Some noise should be expected during allowable construction time




Access:

- Access to businesses and residences will be maintained

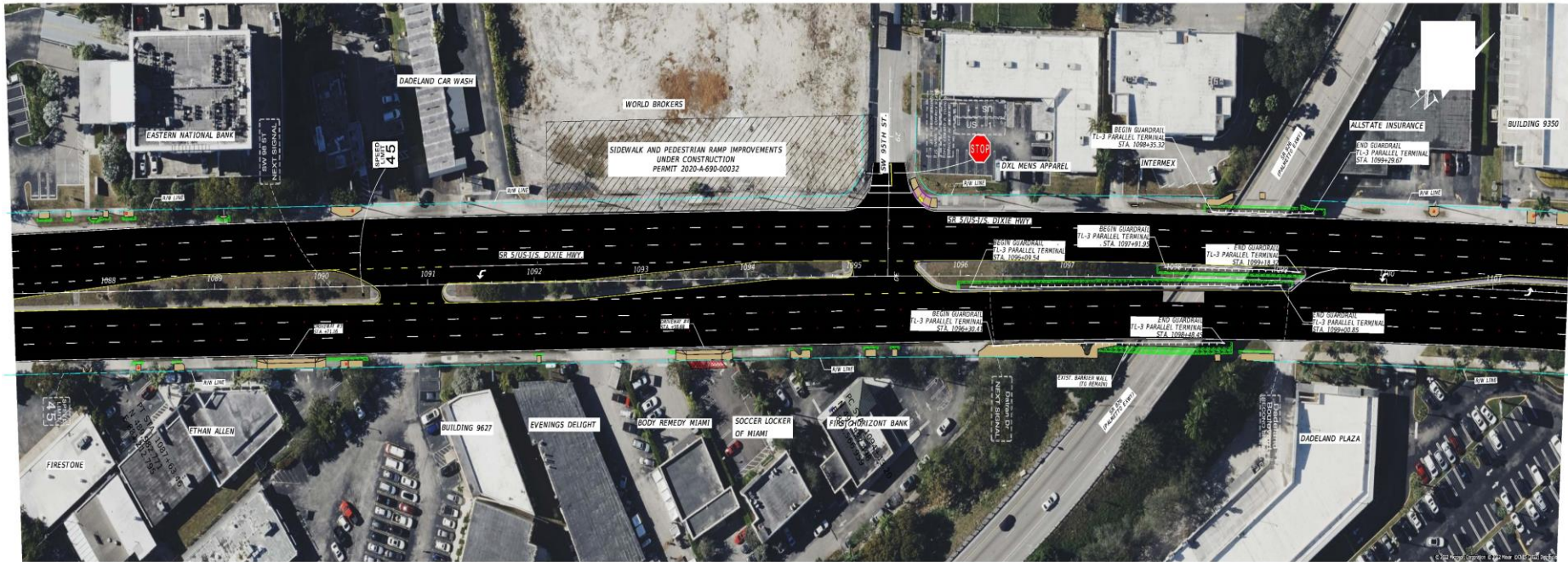


SR 5/US 1 from SW 100 St to SW 98 St





SR 5/US 1 from SW 98 St to north of the SR 826 Ramp





SR 5/US 1 from Datran Dr to north of SW 72 Ct





SR 5/US 1 from SW 72 Ave to SW 88 St





Questions and Answers

- Please submit your comments in the question box
- After addressing comments in the question box, we will open the microphones. If we are unable to answer your question, the project team will provide a written response after the meeting
- If you would like to speak, please press the raise your hand button. Participants will have three minutes to provide comments and questions to allow others to speak
- Staff will be available to answer questions in the order they are received and as time permits. If your question is not responded to during the event, a response will be provided in writing following the meeting



Florida Department of
TRANSPORTATION

SR 5/US 1/S Dixie Highway
From SW 100 Street to SW 88 Street
FIN: 443908-1-52-01

CONTACT

**Community Outreach Specialist
Rodolfo Roman**



786-519-7160



Rodolfo.Roman@dot.state.fl.us



www.fdotmiamidade.com

Download tonight's presentation at:

<http://www.fdotmiamidade.com/design-projects/south-miamidade/sr-5us-1s-dixie-hwy-from-sw-100-st-to-sw-88-st.html>

Please take our exit survey!



Florida Department of
TRANSPORTATION

SR 5/US 1/S Dixie Highway
From SW 100 Street to SW 88 Street
FIN: 443908-1-52-01

**Scan QR code to
download the presentation.**





Florida Department of
TRANSPORTATION

SR 5/US 1/S Dixie Highway
From SW 100 Street to SW 88 Street
FIN: 443908-1-52-01

