



CONTAMINATION SCREENING EVALUATION REPORT

Florida Department of Transportation

District 6

SR 826 / Palmetto Expressway Express Lanes

Limits of Project: US 1 / South Dixie Highway to SR 836 / Dolphin Expressway

Miami-Dade County, Florida

Financial Management Number: 432639-1-22-02

ETDM Number: 14308

Date: October 2019

The environmental review, consultation, and other actions required by applicable federal environmental laws for this project are being, or have been, carried out by FDOT pursuant to 23 U.S.C. § 327 and a Memorandum of Understanding dated December 14, 2016 and executed by FHWA and FDOT.



CONTAMINATION SCREENING EVALUATION REPORT

Florida Department of Transportation

District 6

SR 826 / Palmetto Expressway Express Lanes

Limits of Project: US 1 / South Dixie Highway to SR 836 / Dolphin Expressway

Miami-Dade County, Florida

Financial Management Number: 432639-1-22-02

ETDM Number: 14308

Date: October 2019

The environmental review, consultation, and other actions required by applicable federal environmental laws for this project are being, or have been, carried out by FDOT pursuant to 23 U.S.C. § 327 and a Memorandum of Understanding dated December 14, 2016 and executed by FHWA and FDOT.

TABLE OF CONTENTS

| | |
|---|-----------|
| EXECUTIVE SUMMARY | 4 |
| 1.0 PROJECT OVERVIEW | 5 |
| 1.1 Project Description and Location..... | 5 |
| 1.2 Purpose and Need | 7 |
| 2.0 EXISTING CONDITIONS | 10 |
| 3.0 PROJECT ALTERNATIVES | 13 |
| 3.1 No-Build Alternative | 13 |
| 3.2 Build Alternatives..... | 21 |
| 4.0 METHODOLOGY..... | 23 |
| 4.1 Site Reconnaissance | 23 |
| 4.2 Aerial Photography Review | 23 |
| 4.3 Public Record Review | 28 |
| 4.4 Florida Department of Environmental Protection (FDEP) | 29 |
| 4.5 U.S. Environmental Protection Agency | 30 |
| 4.6 Miami-Dade County Department of Environmental Resources Management (DERM) | 31 |
| 4.7 Agency Coordination | 31 |
| 4.8 Contamination Potential Risk Ranking System | 31 |
| 5.0 LAND USE | 34 |
| 6.0 HYDROLOGIC FEATURES..... | 37 |
| 6.1 Geology | 37 |
| 6.1.1 Soils | 37 |
| 6.2 Hydrology..... | 39 |

| | |
|---|-----------|
| 7.0 CONTAMINATION CONCERNS | 41 |
| 7.1 Regulatory Database Review | 59 |
| 8.0 INTERVIEWS | 84 |
| 9.0 SUMMARY OF ASBESTOS SURVEY REPORTS | 85 |
| 10.0 CONCLUSIONS AND RECOMMENDATIONS | 87 |

LIST OF FIGURES

| | |
|--|----|
| Figure 1 - 1: Project Study Area | 6 |
| Figure 2 - 1: Existing Roadway Typical Section between US 1 and SR 874..... | 11 |
| Figure 2 - 2: Existing Roadway Typical Section between SR 874 and SR 836 | 11 |
| Figure 3 - 1: No-Build Roadway Typical Section between US 1 and SR 874..... | 15 |
| Figure 3 - 2: No-Build Roadway Typical Section between SR 874 and SR 836 | 15 |
| Figure 3 - 3: No-Build Schematic Line Diagram | 16 |
| Figure 3 - 4: No-Build Alternative Lane Geometry and Configuration (1 of 4)..... | 17 |
| Figure 5 - 1: Existing Land Use | 35 |
| Figure 6 - 1: Soil Types and Coverage within the Project Study Area..... | 38 |
| Figure 7 - 1: Potential Contamination Concerns (1 of 9) | 50 |

LIST OF TABLES

| | |
|--|----|
| Table 2 - 1: Summary of Existing Right-of-Way | 12 |
| Table 4 - 1: Summary of Aerial Photograph Review | 24 |
| Table 5 - 1: Existing Land Use/Vegetative Cover within the Project Study Area | 36 |
| Table 6 - 1: Soil Types and Coverage within the Project Study Area..... | 39 |
| Table 7 - 1: Potential Contaminated Sites in the Vicinity of the PD&E Study | 42 |
| Table 7 - 2: Number of Potential Contaminated Sites in the Vicinity of the PD&E Study .. | 49 |

| | |
|--|----|
| Table 9 - 1: Summary of Asbestos Presence..... | 86 |
|--|----|

LIST OF APPENDICES

Appendix A – Photo Log and Field Notes

Appendix B – EDR Report

Appendix C – High and Medium Risk Site Documents

Appendix D – ETDM Programming Screening Report

Appendix E – Interview Log

EXECUTIVE SUMMARY

The Florida Department of Transportation (FDOT) is conducting a Project Development and Environment (PD&E) Study, in accordance with the National Environmental Policy Act (NEPA), to assess corridor improvements that will add highway and interchange capacity with the implementation of an express lanes system and interchange improvements. Presently, the No-Build Alternative and several Build Alternatives are being considered as part of this PD&E Study.

The Contamination Screening Evaluation Report (CSER) was prepared to document the findings of a contamination screening evaluation conducted for this PD&E Study. Potential contamination impacts within and adjacent to the project corridor were assessed for the viable project alternatives, including the No-Build Alternative, in accordance with Part 2, Chapter 20 of the FDOT PD&E Manual (dated January 14, 2019). Alternatives evaluated during the PD&E Study include the No-Build Alternative and the Build Alternatives. The CSER supplements the Environmental Document.

After a review of all available data, such as regulatory agency file reviews, database reports, historic and current aerial photography, and a site reconnaissance, contamination of soil and groundwater has been documented at several locations near the project corridor. A total of 23 sites of potential environmental concern were identified along the project corridor. Of these, four sites are rated as "High risk", seven sites are rated as "Medium risk", and twelve sites are rated as "Low risk". Remaining sites identified in the above-referenced sources are not considered to pose potential contamination concerns due to the current regulatory status of the site.

The degree of potential contamination concerns among the viable build alternatives are similar due to the location and distance of the potential contaminated sites with reference to the proposed project layout.

1.0 PROJECT OVERVIEW

1.1 Project Description and Location

The Florida Department of Transportation (FDOT) District Six has recently started a Project Development and Environment (PD&E) Study for SR 826 (Palmetto Expressway) from US 1 (SR 5) to SR 836 (Dolphin Expressway), a distance of approximately seven miles (see [Figure 1-1](#)). The PD&E Study is proposing corridor improvements that will add highway and interchange capacity with the implementation of an express lanes system and interchange improvements. The project is located in Miami-Dade County, Florida and is contained within unincorporated Miami-Dade.

The PD&E Study will evaluate the following potential types of improvements:

- Implementation of dynamically priced express lanes.
- Access and ramp connections to and from the express lanes (ingress and egress access points).
- Interchange improvements – Modification of existing entrance and exit ramps serving the interchanges within the project limits.
- Intersection improvements – Widening and turn lane modifications along the cross streets to facilitate the ramp modifications and improve the access and operation of the corridors upstream and downstream from the interchanges.

SR 826, between US 1 and SR 874 (Don Shula Expressway), consists primarily of six travel lanes (three lanes in each direction). Between SR 874 and SR 836, the corridor consists primarily of ten travel lanes (five lanes in each direction) and two undesignated High Occupancy Vehicle (HOV) lanes (one in each direction). This segment of SR 826 is functionally classified as an Urban Other Freeway/Expressway and has a posted speed limit of 55 miles per hour. The access management classification for this corridor is Class 1.2, Freeway in an existing urbanized area with limited access.

There are ten existing interchanges within the project limits. Eight of the ten interchanges provide connection to arterial/collector facilities. The other two are major system-to-system interchanges (SR 826 with SR 874 and SR 826 with SR 836). These system-to-system interchanges provide a connection between major expressways, which services and distributes traffic originating from or destined to the north, south, east, and west portions of Miami-Dade County.



Figure 1 - 1: Project Study Area

1.2 Purpose and Need

The overall goals and objectives of this PD&E Study are described below:

- Evaluate the implementation of an express lanes system that will improve safety, capacity, operations, regional express lane network connectivity, expressway/interchange access, mobility and emergency evacuation.
- Identify the appropriate express lanes typical section that, combined with strategic ingress and egress locations, will service the users of the area and achieve the Purpose and Need.
- Provide relief from existing and projected traffic congestion.
- Improve the safety of the SR 826 mainline corridor by addressing speed differentials and lane weaving deficiencies between interchanges.
- Support the optimal operations of the existing roadway network.
- Maintain consistency with the current SR 826 Express Lanes Project, from SR 836 to I-75, and local projects.
- Once a conceptual alternative is selected, the improvements will be prioritized based on the area needs (short-term vs. long-term), logical segmentation, and funding.

The need for this project is to add capacity to the SR 826 corridor to meet future transportation demand, to improve travel time reliability, and to provide long-term mobility options. Other considerations for the Purpose and Need of this project include safety, system linkage, freight movement, and emergency evacuation. The primary and secondary needs for the project are discussed in further detail below.

Capacity – The project traverses four of the six transportation planning areas (Central, Northwest, South, and West) as identified within the Miami-Dade Transportation Planning Organization (TPO) 2040 Long Range Transportation Plan. The greatest population and employment growth between the years 2010 and 2040 within Miami-Dade County is expected to occur within the South transportation planning area. Population within this area is projected to increase by 49.6% while employment is projected to increase by 64.5%. The other three transportation planning areas are also anticipated to grow modestly between this same period. Population within the Central transportation planning area is projected to increase by 27.9% and employment by 32.5%. Population within Northwest transportation planning area is projected to increase by 20% and

employment by 41.9%. Population within West transportation planning area is projected to increase by 12.5% and employment by 42.5%. The projected growth in the area will result in a significant increase in travel demand and further deteriorate the conditions of the already congested SR 826 corridor.

Safety – According to the FDOT Crash Analysis Reporting System, there were a total of 2,531 crashes along the corridor within the project limits between the years 2011 and 2013, of which 1,522 (60.1%) were rear-end crashes and 259 (10.2%) were fixed object crashes. These types of crashes can be attributed to the heavy levels of congestion and operational weaving conditions within the project area. The majority of the total crashes occurred between milepost 5.7 and 6.8 (between SW 24th Street and north of Flagler Street), resulting in 811 injuries and one fatality.

Safety along the corridor will be enhanced with the construction of the express lanes. Implementing express lanes will improve mobility, reduce congestion, and provide additional travel options along the corridor. Diverting some of the future traffic volumes from the general use lanes to the express lanes will help increase gaps along the general use lanes providing more space for vehicles entering SR 826. The express lanes will also help reduce tailgating and improve traffic flow while separating long-distance trips from local trips. Separating these trips will reduce weaving and sideswipe crashes. The express lanes will also create added capacity helping the corridor to operate more efficiently during emergency evacuation events.

System Linkage – SR 826 connects southern Miami-Dade County to northern Miami-Dade County and serves as a feeder route to the County's busiest east-west transportation corridor, SR 836. The SR 826 corridor provides system-level connections to I-75, Florida's Turnpike, SR 874, and I-95. In addition, SR 826 is designated as a Strategic Intermodal System (SIS) facility. The section of SR 826 from US 1 to SR 836 serves the major western Miami-Dade County growth areas along SW 8th Street, SW 40th Street, and the Dadeland South area. The corridor also provides access to Miami International Airport north and east of SR 836 and to the Dadeland Mall at SW 88th Street. This SR 826 southern segment (from US 1 to SR 836) is the final segment of a larger express lanes project for the SR 826 corridor. The northern segment, which extends from SR 836 to I-75, is already under construction. When complete, this regional system will greatly improve capacity, safety, connectivity and peak-hour travel times.

Freight – SR 826 is an integral component of the regional freight network carrying over 10,000 trucks a day according to the 2014 Miami-Dade County Freight Plan Update. The addition of express lanes along SR 826 would create a more efficient roadway network, improving traffic flow in the general use lanes. While trucks are not allowed in express lanes, the enhanced traffic conditions along SR 826 would aid in the movement and delivery of freight.

Emergency Evacuation – In accordance with the Miami-Dade's Comprehensive Development Master Plan, SR 826 is listed as a local evacuation route in Miami-Dade County. This corridor is critical in facilitating traffic movement during emergency evacuation periods as it connects to other major arterials and highways of the state evacuation route network. Increasing the capacity of the SR 826 corridor will reduce evacuation times needed for residents of Miami-Dade County during emergency and hurricane evacuations.

2.0 EXISTING CONDITIONS

SR 826, between US 1 and SR 874, consists of five to six 12-foot wide general use lanes (three lanes in the northbound direction and two to three lanes in the southbound direction) with 12-foot wide auxiliary lanes at selected locations, 11.5-foot to 13-foot wide paved outside shoulders, 11-foot wide paved inside shoulders, a 2-foot wide median barrier wall, and outside barrier walls. Between SR 874 and SR 836 the corridor consists primarily of twelve 11-foot to 14-foot general use lanes (six lanes in each direction), 8-foot to 10.5-foot wide outside shoulders, 11-foot wide paved inside shoulders, a 2-foot wide median barrier wall, and outside barrier walls. The two typical sections for SR 826 are depicted below in [Figure 2-1](#) and [Figure 2-2](#).

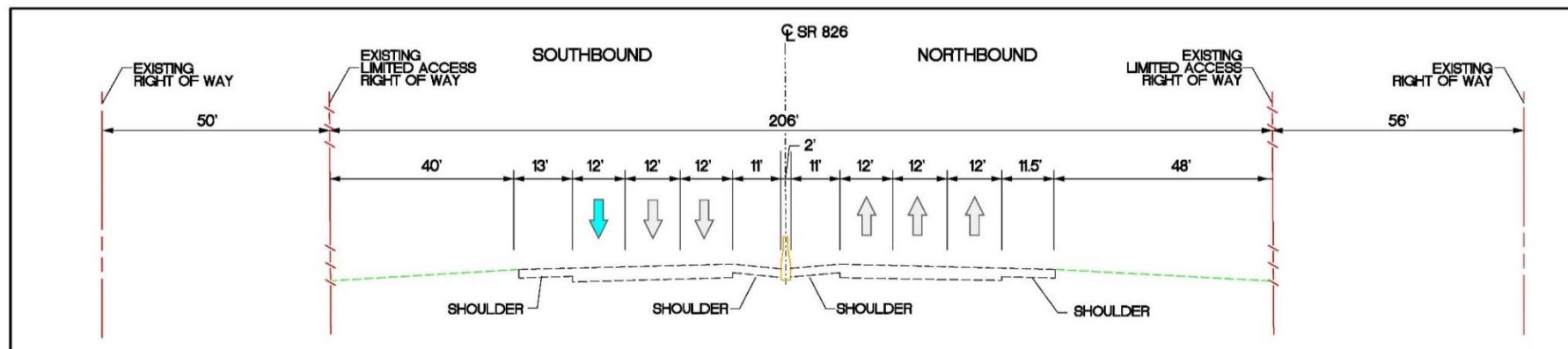


Figure 2 - 1: Existing Roadway Typical Section between US 1 and SR 874

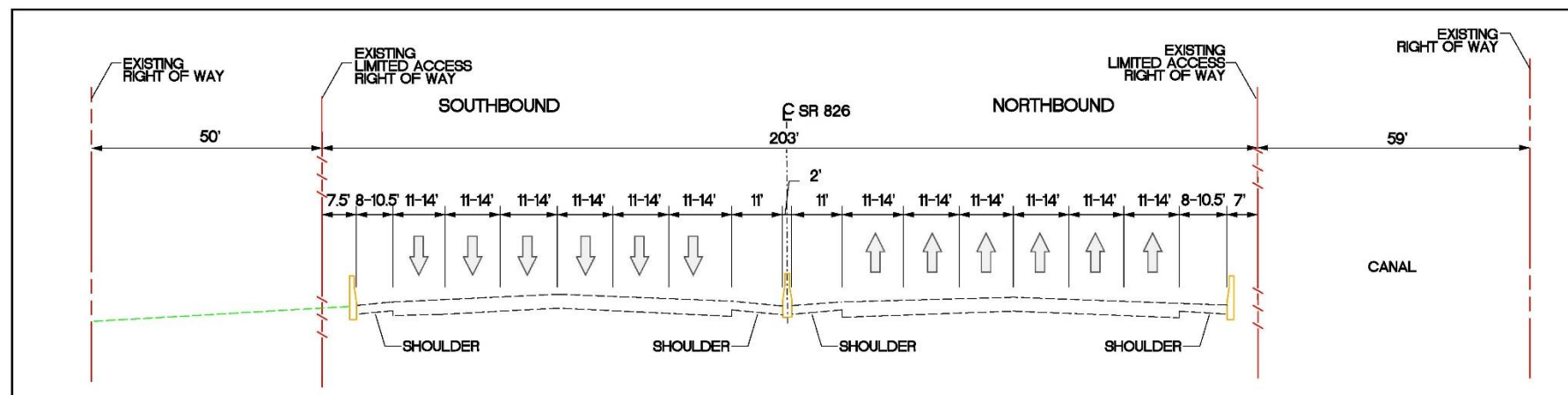


Figure 2 - 2: Existing Roadway Typical Section between SR 874 and SR 836

The existing limited access right-of-way varies within the study limits. The right-of-way is generally consistent throughout the corridor except at the interchanges, where it varies to accommodate entrance and exit ramps. [Table 2-1](#) summarizes the available right-of-way along the corridor.

Table 2 - 1: Summary of Existing Right-of-Way

| | Roadway Section | Right-of-Way Width (feet) |
|---------------|---|---------------------------|
| US 1 | SW 104th Street – SR 826 | 118 |
| SR 826 | SW 98th Street – SW 88th Street (Northbound Ramp) | 154 |
| | SW 98th Street – SW 88th Street (Southbound Ramp) | 147 |
| | SW 88th Street – Sunset Drive | 210 |
| | Sunset Drive – Miller Drive | 205 |
| | Miller Drive – SR 874 | 350 |
| | SR 874 – Bird Road | 360 |
| | Bird Road – Coral Way | 317 |
| | Coral Way – SW 8th Street | 200 |
| | SW 8th Street – Flagler Street | 250 |
| | Flagler Street – SR 836 | 460 |
| SR 874 | Miller Drive – SR 826 | 248 |

Source: FDOT ROW Survey

3.0 PROJECT ALTERNATIVES

Alternatives evaluated during the PD&E Study include the No-Build Alternative and the Build Alternatives as described below. Alternatives were developed and evaluated based on the ability to meet the project purpose and needs.

- No-Build Alternative – The No-Build (no construction) Alternative will include currently planned and programmed improvements.
- Build Alternatives – The three recommended alternatives from the SR 826 Planning Feasibility Study will be evaluated during the PD&E Study.
 - Alternative 1 proposes one express lane in each direction between SW 56th Street and SR 874 and two express lanes in each direction between SR 874 and SR 836.
 - Alternative 2 proposes one express lane in each direction between US 1 and SR 874 and two express lanes between SR 874 and SR 836.
 - Alternative 3 proposes one express lane in each direction between US 1 and SR 874 and two express lanes between SR 874 and SR 836, one at-grade and one elevated.

The PD&E Study will identify other types of reasonable corridor and interchange improvements to support the optimal operations of the express lanes system.

3.1 No-Build Alternative

The No-Build Alternative proposes to keep the existing corridor into the future without corridor improvements. No traffic capacity, operation, or safety improvements would be implemented throughout the corridor. The effect associated with this alternative includes the acceptance of existing highly congested traffic conditions. Also, travel demand and truck traffic will increase significantly over the next 20 years, given the continued growth expected in this area of Miami-Dade County. This alternative is considered to be a viable alternative to serve as a comparison to the study's proposed corridor alternatives.

The No-Build Alternative has a number of positive aspects, since it would not require expenditure of public funds for design, construction, right-of-way and/or utility relocation. Traffic would not be temporarily disrupted due to construction, avoiding inconveniences to local residents and businesses. Also, there would be no direct or secondary impacts to the environment, the socio-economic

characteristics, community cohesion, or system linkage of the area. The No-Build Alternative includes the existing transportation network and any funded, planned or programmed improvements open to traffic by the design year 2045. The No-Build Alternative includes improvements that are elements of the MPO's Transportation Improvement Program, the 2040 Miami-Dade Cost Feasible Long Range Transportation Plan (LRTP), the FDOT's Adopted Five-Year Work Program, any local government comprehensive plans and/or any development mitigation improvement projects that are elements of approved development orders.

The SR 826 corridor, north of SR 874, has a 14-foot wide inside travel lane. This lane is intended to be a High Occupancy Vehicle (HOV) lane once the final improvements are completed at the SR 826/SR 836 Interchange. However, these lanes were never officially designated. This lane was designated as an HOV lane as part of the previous SR 826 Corridor Master Plan and PD&E Study.

The No-Build roadway typical sections, within the study limits, are the same as the existing sections plus any future planned improvements. SR 826, between US 1 and SR 874, consists of five to six 12-foot wide general use lanes (three lanes in the northbound direction and two to three lanes in the southbound direction) with 12-foot wide auxiliary lanes at selected locations, 11.5-foot to 13-foot wide paved outside shoulders, 11-foot wide paved inside shoulders, a 2-foot wide median barrier wall, and outside barrier walls. Between SR 874 and SR 836 the corridor consists primarily of twelve 11-foot to 14-foot general use lanes (six lanes in each direction), 8-foot to 10.5-foot wide outside shoulders, 11-foot wide paved inside shoulders, a 2-foot wide center barrier wall, and outside barrier walls. The two typical sections for SR 826 are depicted in [Figure 3-1](#) and [Figure 3-2](#).

FDOT is currently constructing a SR 826 project adding express lanes between SW 8th Street and I-75 (FPID# 432687-1-52-01), which partially overlaps with the PD&E Study limits. These improvements are expected to be open to traffic before the implementation of this project. Therefore, these improvements will be considered as part of the No-Build Alternative (see [Figure 3-3](#) and [Figure 3-4](#)).

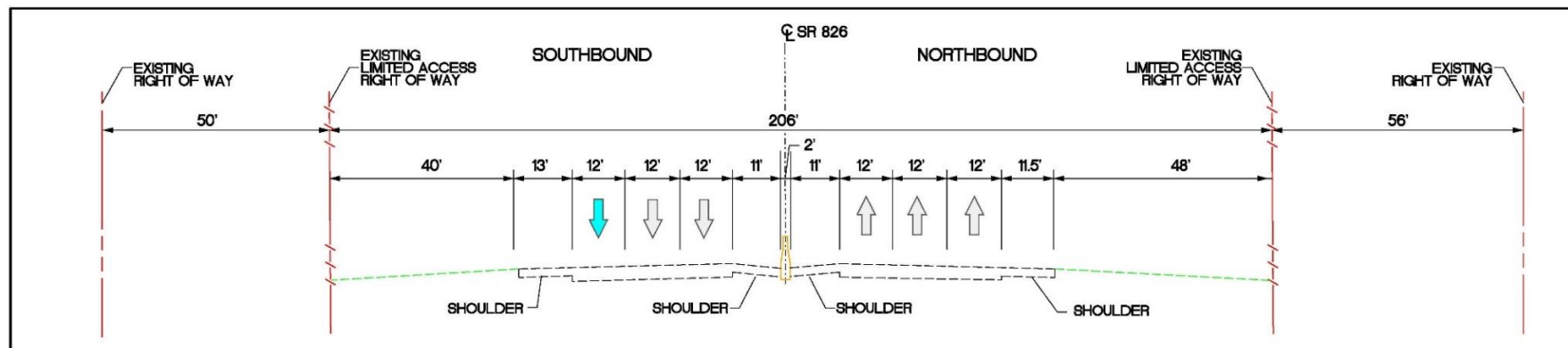


Figure 3 - 1: No-Build Roadway Typical Section between US 1 and SR 874

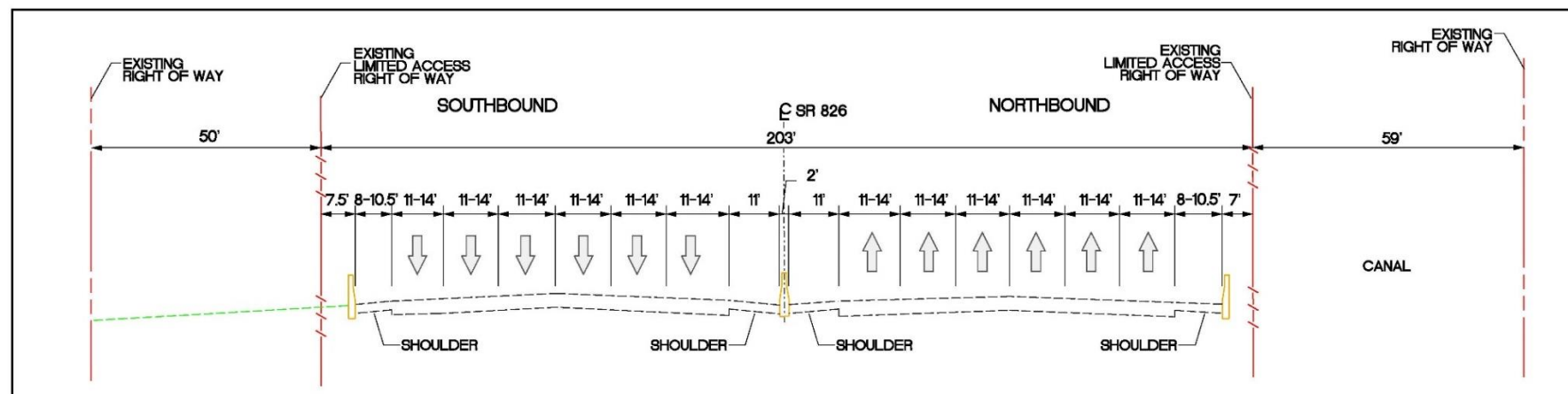


Figure 3 - 2: No-Build Roadway Typical Section between SR 874 and SR 836

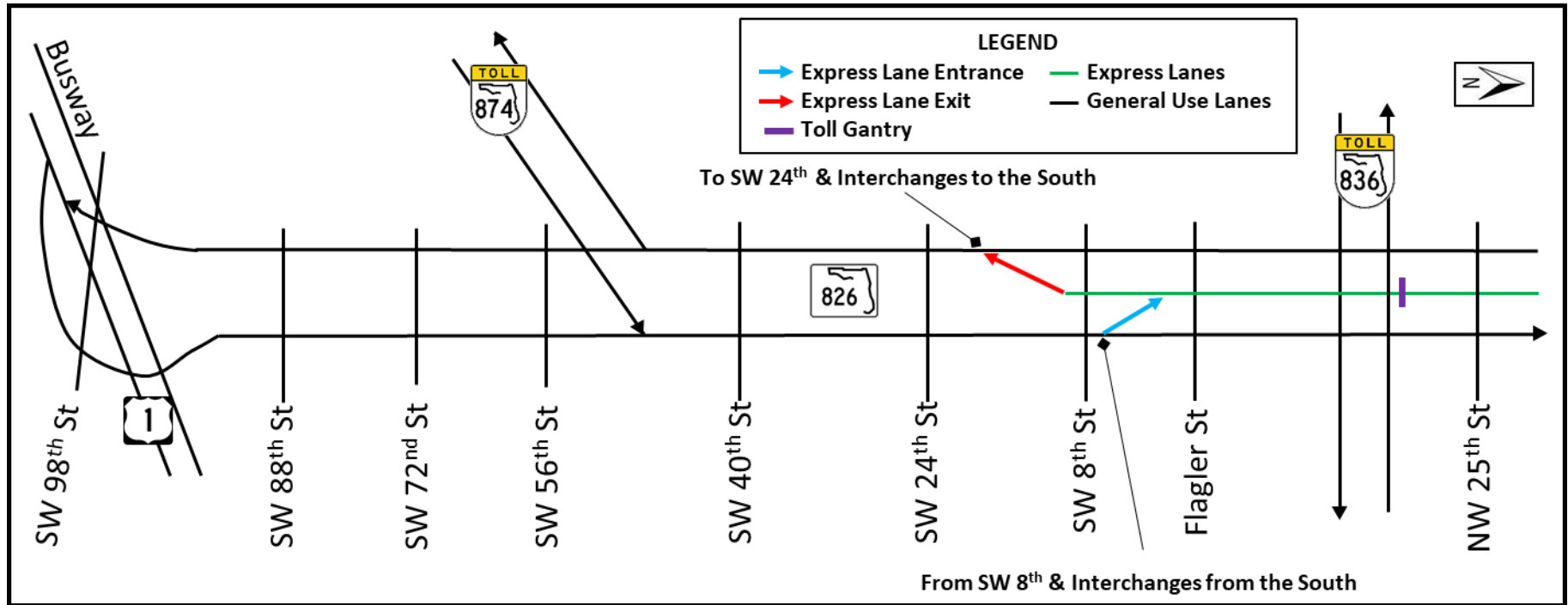


Figure 3 - 3: No-Build Schematic Line Diagram

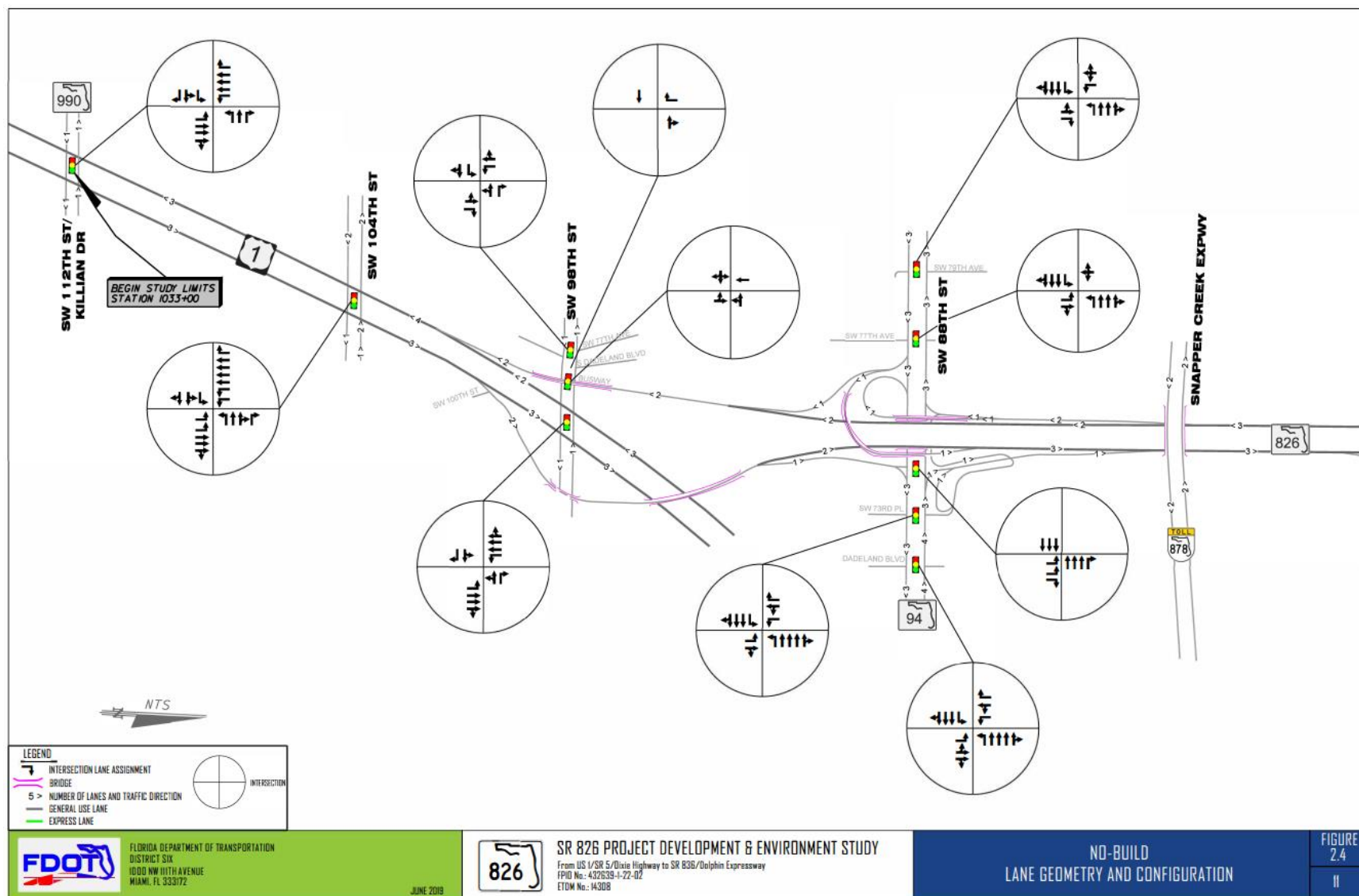


Figure 3 - 4: No-Build Alternative Lane Geometry and Configuration (1 of 4)

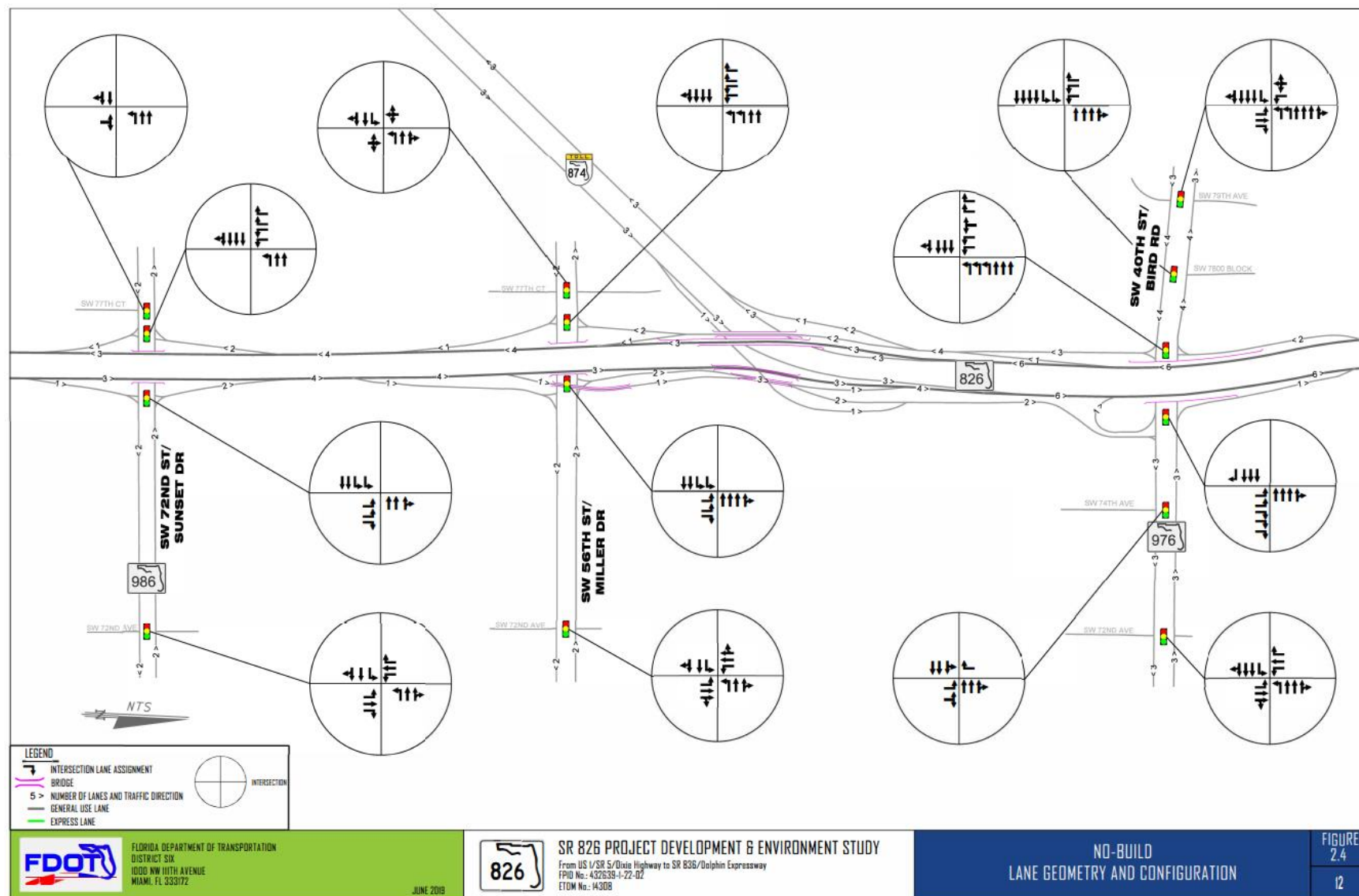


Figure 3 - 4: No-Build Alternative Lane Geometry and Configuration (2 of 4)

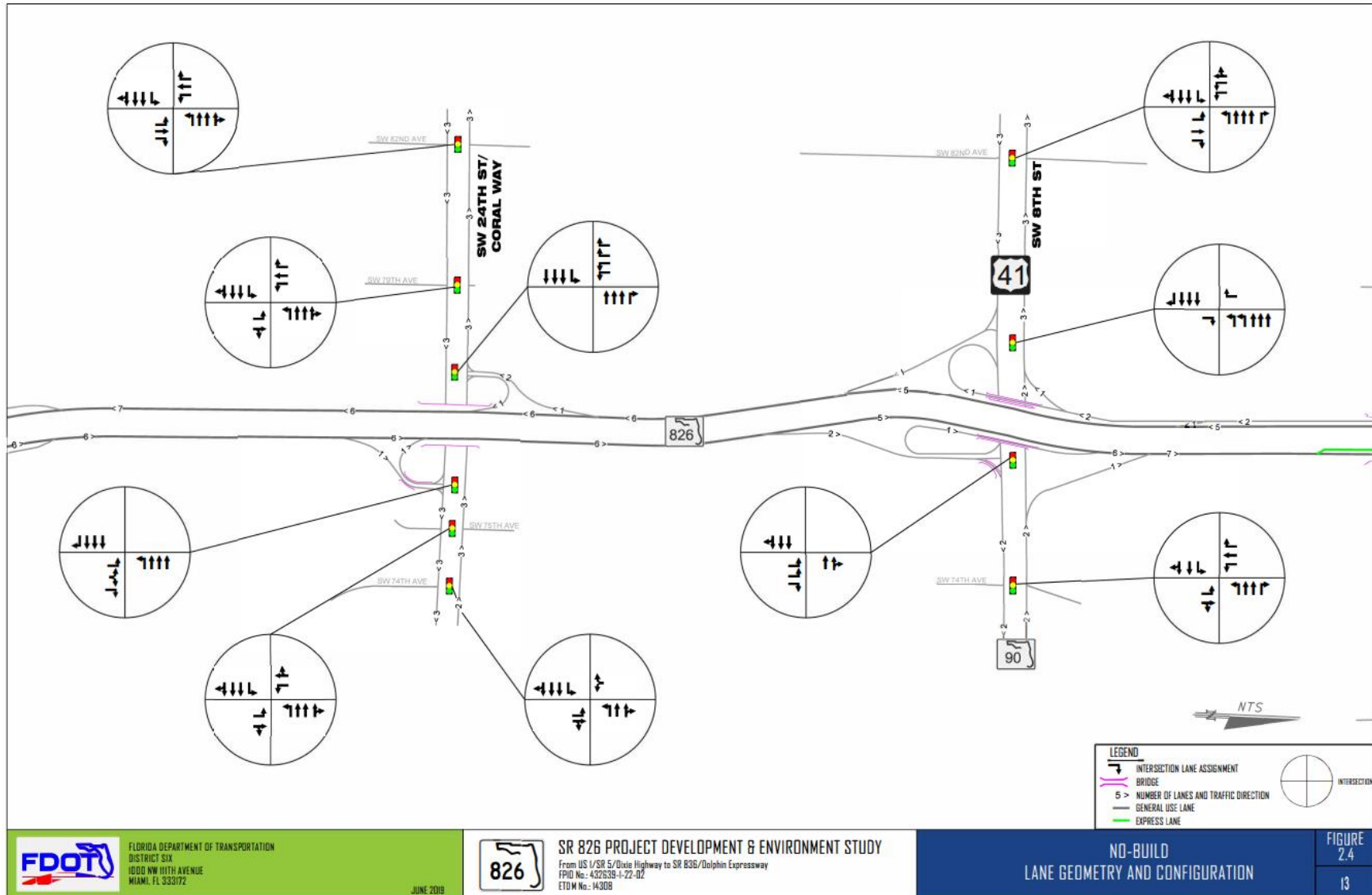


Figure 3 - 4: No-Build Alternative Lane Geometry and Configuration (3 of 4)

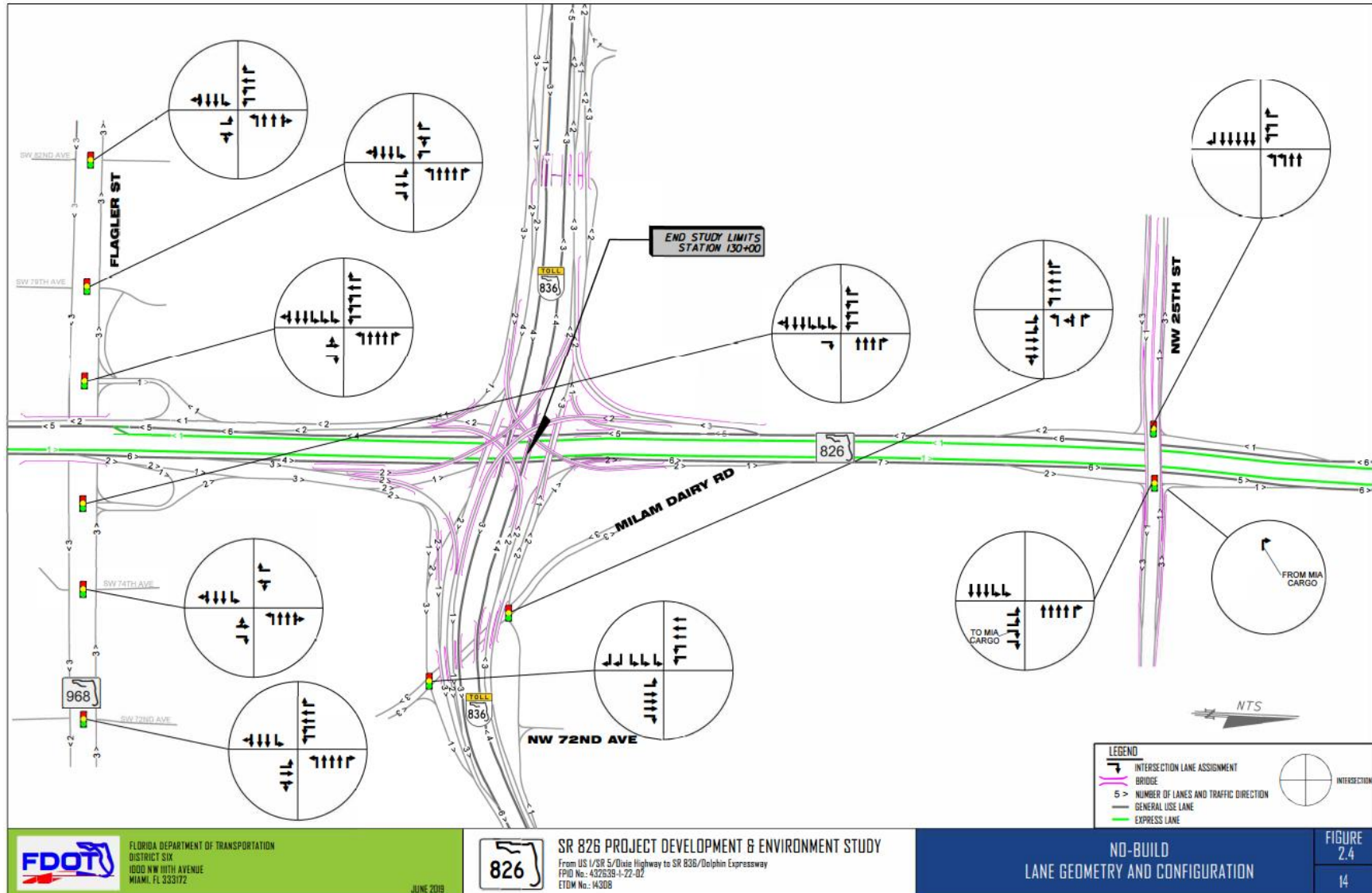


Figure 3 - 4: No-Build Alternative Lane Geometry and Configuration (4 of 4)

3.2 Build Alternatives

The objective of this PD&E Study is to evaluate alternatives that will address existing and projected traffic operating deficiencies along this section of SR 826. In order to keep up with the growing traffic demand within the study area, three Build Alternatives have been considered in this PD&E Study. All three alternatives propose to add express lanes (extend to the south) along this segment of SR 826 with access points at selected locations to enter and exit the express lanes system. The express lanes will be buffer-separated from the general use lanes with express lane markers.

Alternative 1 proposes one express lane in each direction between SW 56th Street and SR 874 and two express lanes in each direction between SR 874 and SR 836. The express lanes system will begin and end one lane on SR 874 and one lane south of SW 56th Street. This alternative recommends four express lane access points, which includes a SR 836 ramp flyover system-to-system connecting SR 826 northbound to SR 836 eastbound and SR 836 westbound to SR 826 southbound median-to-median.

Alternative 2 proposes one express lane in each direction between US 1 and SR 874 and two express lanes between SR 874 and SR 836. The express lanes system will begin and end one lane on SR 874 and one lane north of US 1. This alternative proposes four express lanes access points, which includes a SR 836 ramp flyover system-to-system connecting SR 826 northbound to SR 836 eastbound and SR 836 westbound to SR 826 southbound median-to-median. The express lanes in this alternative will have a direct connection with the Miami-Dade Transit (MDT) US 1 South Miami-Dade Busway Corridor.

Alternative 3 proposes one express lane in each direction between US 1 and SR 874 and two express lanes between SR 874 and SR 836, one at -grade and one elevated. The elevated express lanes will be located along the median and the at-grade express lanes will be located between the median and the general use lanes separated by a buffer with express lane markers. This alternative proposes four express lanes access points. In this alternative the elevated express lanes will only service traffic between SR 874 and SR 836 to and from the east. The elevated express lanes will not have any access with the at -grade express lanes or the SR 826 general use lanes. The objective of the elevated express lanes concept is to completely bypass the SR 826 corridor between SR 874 and SR 836, which is the

main origin and destination pattern of the area. The SR 836 connection will be a ramp flyover system-to-system connecting SR 874 northbound to SR 836 eastbound and SR 836 westbound to SR 874 southbound median-to-median. The express lanes in this alternative will have a direct connection with the MDT US 1 South Miami-Dade Busway Corridor.

4.0 METHODOLOGY

4.1 Site Reconnaissance

A site reconnaissance was performed on May 31, 2019 to document existing conditions and evaluate whether current development could be responsible for hazardous materials or petroleum contamination of soil or groundwater which could impact the project area. Photographs taken during the site reconnaissance and the field notes are attached as [Appendix A](#).

In summary, the project corridor runs along SR 826 from US 1 / South Dixie Highway to SR 836 / Dolphin Expressway. The project area was visually inspected for evidence of contamination such as stressed vegetation, vent and fill pipes, accumulated areas of debris, evidence of buried materials, areas of soil staining, etc. The site reconnaissance did not indicate any other potential contamination related issues other than the concerns described below.

4.2 Aerial Photography Review

Historical aerial photographs of the project corridor were reviewed to evaluate past land use and to identify areas which raise concern for potential hazardous materials or petroleum contamination so that these areas may be investigated during the review of the agency records and site inspection.

Aerial photographs of the project corridor from 1950 to 2019 available at the Miami-Dade County Public Works Department were reviewed to evaluate historical land uses to determine potential contamination concerns. No additional concerns were identified from the aerial photography review. A summary of the review of historical aerial photography is provided in [Table 4-1](#).

Table 4 - 1: Summary of Aerial Photograph Review

| Aerial Date | Summary of Observed Conditions/Identified Concerns |
|-------------|---|
| 1950 | The area to the west of SR 826 appears to be sparsely developed with residential and commercial properties. The area east of SR 826 appears to consist of more residential development including single-family homes and apartments, but insignificant commercial development. In the south, the area east and west of the SR 826 is undeveloped and covered with trees and/or agricultural areas. The area to the west of the starting point of the corridor is undeveloped. |
| 1953 | The area to the west of SR 826 appears to be sparsely developed with residential and commercial properties. The area east of SR 826 contains residential development consisting of single-family homes and apartments, but little commercial development. |
| 1956 | Increase in residential and commercial development. Tropical Park appears to be under construction. In the south, the area east and west of the palmetto is undeveloped and covered with trees and/or agricultural. |
| 1963 | Development continues along SR 826. Little expansion on SR 836 along the south of the Miami International Airport and east of SR 826. SR 836 does not appear to be connected to SR 826. Increased commercial development and construction in the area between SR 836 and NW 7th Street. Development of new lakes in this area. The area to the west of the starting point of the corridor remains undeveloped. New highway ramps were constructed that connected SR 826 to the Don Shula Expressway. Significant increase in residential development south of the Don Shula Expressway (near Glenvar Heights, Kendall, Pinecrest) |
| 1970 | Development continues along SR 826. Increased construction in the area between the 836 Dolphin Expressway and NW 7th Street. Development of new lakes in this area. The area to the west of the starting point of the corridor is beginning to see an increase in construction for commercial development. The area to the west of SR 826 shows commercial and residential development. The area to the east of SR 826 shows an increase in residential development, primarily single-family homes. New highway ramps connecting the Don Shula expressway. Significant increase in residential development south of the Don Shula Expressway (near Glenvar Heights, Kendall, Pinecrest) |

| Aerial Date | Summary of Observed Conditions/Identified Concerns |
|-------------|---|
| 1975 | <p>Increase in commercial development to the west and east of SR 826. Ongoing construction of SR 836 to the west of SR 826 at the intersection of the highways. Development of lakes to the east of SR 826 / 836 intersection. Land has been cleared and few commercial properties developed. Another small lake has also been formed to the east. The area east of SR 826 appears to be a fully developed residential area. Minor increase in commercial development to the east and west of SR 826. Area to the west of SR 826 shows relatively same amount of residential development. Lake developed due to land clearing activities east of SR 826 and Coral Way. Land clearing activities observed to the west of SR 826 / 874 intersection. Land clearing activities ongoing in area east of SR 826 / 874 intersection. Area with some trees has dirt roads in it, but no sign of dumping. Increase of commercial development in that area. Land west of SR 826 and SW 88th Street has been cleared partially for residential development.</p> |
| 1980 | <p>West of SR 826 near the intersection with SR 836 land was cleared, and new commercial area was developed. Aerial shows a new lake has been developed in a construction area. There is still an area that is cleared but no ongoing construction is shown. To the east of SR 826, land appears to be cleared next to the Miami International Airport; possibly roads for traffic. SR 826 appears to have expanded. Land has been cleared for additional commercial properties. MIA runway is under construction. Land development activities observed for commercial development. Area east of SR 826 appears to have remained relatively the same. Land clearing activities observed to the west of SR 826 / 874 intersection. Two lakes developed as a result of construction activities. Increase in commercial development in area east of SR 826 / 874 intersection. Minor increase in land development activities to the east and west of SR 826 and Pinecrest Pkwy intersection. Minor increase in land development activities to the west of Pinecrest Pkwy near Killian Drive.</p> |
| 1982 | <p>Clearing of land and commercial development has increased to the east of SR 826 near the SR 826 / 836 intersection. The previously developed lake in the same area has increased in size. Small triangular piece of land has been cleared partially. Wooded area west of SR 826 is partially cleared and dirt roads are seen. Minimal increase in residential development.</p> |
| 1985 | <p>Minor increase in the development of the land for commercial properties. Area stayed relatively the same. Small area to east of SR 826 (at the starting point of the corridor) shows roads leading into a grass area that appears to have been cleared or might still be in the process of being cleared but has some type of debris near the center. MIA runway construction is complete. Small increase in commercial development east of SR 826 and north of SR 836. Small lake previously identified on the left no longer there; land was cleared but small road apparent – possibly staging area. Wooded area east of SR 826 appears to have ongoing construction. Land development activities to the west of SR 826. Area to the west of SR 826 and SW 88th Street shows increase in residential development. Small area near Snapper Creek Expwy and S Dixie Highway has been cleared for land development.</p> |

| Aerial Date | Summary of Observed Conditions/Identified Concerns |
|-------------|---|
| 1987 | Land mentioned from 1985 is now entirely cleared. Area to the west of SR 826 has increased slightly in commercial development. Area to the east of SR 826 corridor starting point has remained relatively the same as from 1985. Previously mentioned area with small lake has been abandoned; land is now a grassy area with trees. Otherwise, area stayed relatively the same. Increase in residential area west of SR 826 and West Flagler street. 4 new lakes were developed. Increase in commercial development. Land development activities to the west of SR 826. Tropical Park construction is complete. Small area near Snapper Creek Expwy and S. Dixie Highway completed construction of a parking lot. Additional increase in land development activities to the west of Pinecrest Pkwy near Killian Drive; appears to be commercial development. |
| 1990 | Commercial development increases to the west of SR 826 corridor starting point. Land development activities to the west of SR 826. Rehabilitation center construction east of SR 826 near Coral Way in the same lot where a Mobil Gas Station has existed. Area east of the SR 826 / 874 intersection appears to be fully developed commercially. Area to the west of SR 826 and SW 88th Street shows increase in residential development. Minor increase in land development activities to the west of Pinecrest Pkwy near Killian Drive for residential development. |
| 1994 | The area to the west of the starting point of the corridor shows commercial development along SW 12th street. On the corner of SW 40th Street and west of SR 826, there is a shopping center and several other commercial buildings. Commercial area (shopping centers) developed near N Kendall Dr and the South Dixie Highway. Land cleared near SR 826 and the N Kendall Dr highway ramp; trees replanted. |
| 1999 | Construction of new learning center in a commercial plaza near SW 79th street and SR 826. Commercial area developed near SW 40th Street and west of SR 826 (new buildings include a Target, liquor store, and shopping center). Commercial area developed on the east of SR 826 where it intersects with the Don Shula Expressway. Construction staging shown on SW 56th street and SW 77th Court. Residential development near SW 72nd Street and SW 78th Court. Construction of a building shown near SW 88th Avenue. Increase in residential development near SW 103rd Street and SW 79th Ave. |
| 2004 | Learning center in a commercial plaza was demolished near SW 79th Street and SR 826. Construction on several churches near SW 56th street and SW 77th Court. Construction of a building shown near SW 88th Avenue. Construction of a learning center with multiple buildings shown near SW 88th Avenue. Land was cleared near SW 90th Way and Dadeland Blvd. Commercial building added along SW 77th Ave and SW 98th Street. Van and storage building near SW 104th Street and west of the corridor constructed a new parking lot. |

| Aerial Date | Summary of Observed Conditions/Identified Concerns |
|-------------|---|
| 2009 | Additional residential homes were constructed to the west of SR 826. Residential development near SW 72nd Street and SW 78th Court. Area cleared near SW 72nd Street and SW 72nd Court; nothing was done with this land other than planting a few trees. Area cleared near SW 72nd Ave. and SW 82nd Street; current aerials show apartment complex. New residential area constructed near SW 90th Way and Dadeland Blvd. Park area near SW 97th Street and SW 77th Ave enclosed by a fence. |
| 2013 | Area south of SW 12th Street and east of SR 826 shows staging for construction. Park area near SW 97th Street and SW 77th Ave. that was previously enclosed by a fence added a new building. Shopping plaza near SW 104th Street and west of the corridor partially cleared off for future development. |
| 2017 | Parking lot near SW 79th Street and SR 826 was expanded where learning center was demolished. Area south of SW 12th Street and east of SR 826 appears to have been cleared. Shopping plaza near SW 104th Street and west of the corridor that was cleared off now is a grass area. Area north of the plaza is shown to be cleared for construction, and a new Winn Dixie was built later the same year. Area to the east of the plaza shows a grass area only where there used to stand a building. |
| 2019 | Commercial development remained about the same. Clearing of an area east of the corridor near Old Dixie Highway and Denicke St. Shopping plaza near SW 104th Street and west of the corridor. Area to the east of the plaza, where there was previously a grass area, was replaced with a parking lot and construction of new commercial building plaza. A new building was constructed to the south of the plaza as well. |

4.3 Public Record Review

The evaluation of the potential for contamination to exist within the study limits involved a review of information available in the Public Record regarding registered hazardous waste generators, transporters, and users as well as registered petroleum storage facilities, U.S. Environmental Protection Agency Superfund or potential Superfund sites, and sites where releases or discharges of hazardous materials have been reported to regulatory agencies. The public file review summaries were provided by Environmental Data Resources, Inc. (EDR). The EDR report is provided as [Appendix B](#). In addition to the review of the summaries provided by EDR, available regulatory agency files were reviewed for sites included in later sections. Copies of relevant documents for High risk sites are provided in [Appendix C](#).

The EDR screening tool maps the approximate locations of sites with known or potential environmental liabilities based on information contained in various federal and state databases. These databases include:

1. *Federal NPL Site List*
2. *Federal Delisted NPL Site List*
3. *Federal Comprehensive Environmental Response, Compensation, and Liability Information System (CERCLIS) List*
4. *Federal CERCLIS NFRAP Site List;*
5. *Federal RCRA CORRACTS Facilities List*
6. *Federal RCRA non-CORRACTS TSD Facilities List*
7. *Federal RCRA Generators List*
 - *Large Quantity Generators (LQG) of Hazardous Wastes*
 - *Small Quantity Generators (SQG) of Hazardous Wastes*
 - *Conditionally Exempt Small Quantity Generators (CESQG) of Hazardous Wastes*
8. *Federal Emergency Response Notification System (ERNS) List*
9. *State- and Tribal-equivalent CERCLIS*
 - *Florida's State-Funded Action Sites (FL SHWS)*
10. *State and Tribal Landfill and/or Solid Waste Disposal Site Lists*
11. *State and Tribal Leaking Storage Tanks Lists*
12. *State and Tribal Registered Storage Tank Lists*
 - *Florida UST Database*
 - *Florida AST Database*

13. State and tribal Voluntary Cleanup Sites

- Florida Voluntary Cleanup Program database (FL VCP)

14. Local lists of Hazardous Waste / Contaminated Sites

- Florida Priority Cleaners list from the Department of Environmental Protection

15. Other Ascertainable Records

- RCRA NonGen / NLR (facilities that no longer generate hazardous wastes).
- FL Miami-Dade County HWS Hazardous Waste Agency from the Miami-Dade County Department of Environmental Resources Management.
- Florida Drycleaners list, from the Florida Department of Environmental Protection.
- FL Miami-Dade IW: Miami-Dade County Industrial Waste List (Department of Environmental Resources Management).
- FL DWM CONTAM: A listing of active or known sites that need cleanup but are not actively being working on because the agency currently does not have funding (primarily petroleum and dry-cleaning).

All facilities listed in the EDR report were considered for inclusion. Facilities that are permitted, but not included in databases that list the sites with potential contamination concerns were removed from consideration for further review. All facilities listed in the contaminated sites databases in the EDR that had a potential to have an impact to the project were included in the review. This includes, but is not limited to, all facilities with underground and above ground storage tanks, drycleaners, landfills, and other industrial waste (IW) generators.

All facilities listed in the EDR that had a potential to have an impact to the project were included in the review. This included, but was not limited to, all facilities with underground and above ground storage tanks, drycleaners, landfills, RCRA-LQG and other industrial waste (IW) generators.

4.4 Florida Department of Environmental Protection (FDEP)

The FDEP has compiled several database lists which are useful in identifying potential sources of soil or groundwater contamination within the study area. The following FDEP lists were reviewed within a 1-mile radius of the project corridor:

1. Registered Underground Storage Tanks (REG UST),

2. Leaking Underground Storage Tanks (LUST),
3. State Sites [Comprehensive Environmental Response, Compensation, and Liability Information System (CERCLIS) and National Priorities List (NPL) Equivalents], and
4. Solid Waste Landfills (SWL)

The above listing contains the common abbreviation for each database. Lists 1 and 2 (REG UST and LUST) document facilities with registered underground fuel storage tanks and facilities where leaking underground storage tanks or fuel spills have been reported, respectively. Lists 3 and 4 (CERCLIS/NPL and SWL) document sites where known hazardous material contamination exists and the existence of registered or known landfills, respectively.

4.5 U.S. Environmental Protection Agency

The USEPA has also compiled several lists used for identifying potential sources of hazardous materials contamination within the study area. The lists reviewed for this evaluation include:

1. Facility Index System (FINDS),
2. Resource Conservation and Recovery Act (RCRA) Treatment, Storage, Disposal,
3. RCRA Corrective Action Sites,
4. RCRA Generator,
5. RCRA No Longer Regulated Generator,
6. Emergency Response Notification System (ERNS),
7. Toxic Release Inventory System,
8. CERCLIS,
9. NPL, and
10. National Pollution Discharge Elimination System (NPDES).

The above listings contain the common abbreviation for each database. The FINDS list indicates businesses or organizations which are subject to EPA regulations. The list further indicates which USEPA program office has responsibility for facilities contained in the FINDS list. The RCRA list is generated by the USEPA office which is responsible for management of hazardous wastes. Being listed on the FINDS or RCRA list does not mean that there is a contamination problem, but merely indicates that the facility is properly registered with the USEPA. The ERNS list

is a report documenting spills at which emergency assistance was required to abate any imminent danger to the environment or health and safety of the public. The CERCLIS list is a master list of all potential Superfund sites. The NPL list includes active Superfund sites. The NPDES is a list of facilities receiving and discharging effluents to and from the environment.

4.6 Miami-Dade County Department of Environmental Resources Management (DERM)

The DERM has been contracted by the FDEP to perform inspections and maintain records of each registered underground and aboveground petroleum facilities in Miami-Dade County, Florida. Due to this, for some of the sites with contamination concerns, DERM is the lead regulatory agency. Additionally, DERM manages other contaminated sites with non-petroleum contamination.

4.7 Agency Coordination

Agency coordination to obtain contamination-related information occurred through the ETDM Planning and Programming Screening (ETDM #14308). The latest ETDM Programming Screening Summary Report was published on March 30, 2017. For the SR 826 (Palmetto Expressway) from US 1 (SR 5) to SR 836 (Dolphin Expressway) project, the FDEP and the South Florida Water Management District (SFWMD) reviewed the project and listed a degree of effect of "Moderate" for contamination. The USEPA reviewed the project and listed a degree of effect of "Substantial" for contamination. The Summary Degree of Effect for contaminated sites was also listed as "Substantial" for contamination for this project in the ETDM Programming Screening Summary Report. The relevant sections of the ETDM Programming Screening Summary Report have been provided as [Appendix D](#). Additional agency coordination efforts relevant to each potential contaminated area are discussed in the following sections of this report.

4.8 Contamination Potential Risk Ranking System

For sites identified in the Public Record as having reported contamination to a regulatory agency (FDEP, USEPA, and DERM), a search of available regulatory agency files database was made to gather information on the nature and extent of reported contamination.

After gathering and reviewing the above information and performing the site reconnaissance, a contamination risk ranking was assigned to sites that were identified as having a potential risk of existing soil or groundwater contamination. Please note that the contamination risk potential rating is based on current conditions and may not reflect conditions which may exist in the future.

The contamination potential risk or rating system follows the FDOT Chapter 20 PD&E guidelines (dated January 14, 2019) and can be defined by the following four categories:

1. **No** - A review of available information on the property and a review of the conceptual or design plans indicates there is no potential contamination impact to the project. It is possible that contaminants have been handled on the property. However, findings from the Level I evaluation indicate that contamination impacts are not expected.
2. **Low** - A review of available information indicates that past or current activities on the property have an ongoing contamination issue; the site has a hazardous waste generator identification (ID) number, or the site stores, handles, or manufactures hazardous materials. However, based on the review of conceptual or design plans and/or findings from the Level I evaluation, it is not likely that there would be any contamination impacts to the project.
3. **Medium** - After a review of conceptual or design plans and findings from a Level I evaluation, a potential contamination impact to the project has been identified. If there is insufficient information (such as regulatory records or site historical documents) to make a determination as to the potential for contamination impact, and there is reasonable suspicion that contamination may exist, the property should be rated at least as a "Medium". Properties used historically as gasoline stations and which have not been evaluated or assessed by regulatory agencies, sites with abandoned in place underground petroleum storage tanks or currently operating gasoline stations should receive this rating.
4. **High** - After a review of all available information and conceptual or design plans, there is appropriate analytical data that shows contamination will substantially impact construction activities, have implications to right-of-way acquisition or have other potential transfer of contamination related liability to

the FDOT. A recommendation for each site with a rating of medium or high should include a listing of the analytical parameters of concern and media (e.g., soil, groundwater), a discussion of potential involvement with right-of-way acquisition and/or construction and if the site is anticipated to warrant additional (Level II or III) assessment.

5.0 LAND USE

The SR 826 South Express Lanes Corridor is located in Miami-Dade County, which is part of the Southeast Florida Region of Palm Beach, Broward, and Miami-Dade Counties. No natural upland areas exist along the project corridor.

A total of 15 land use classifications were identified within the project study area. **Table 5-1** lists the acreage and percentage of each land use type within the project study area. An aerial map depicting the generalized FLUCFCS boundaries of existing land uses within the Build Alternatives is included as **Figure 5-1**.

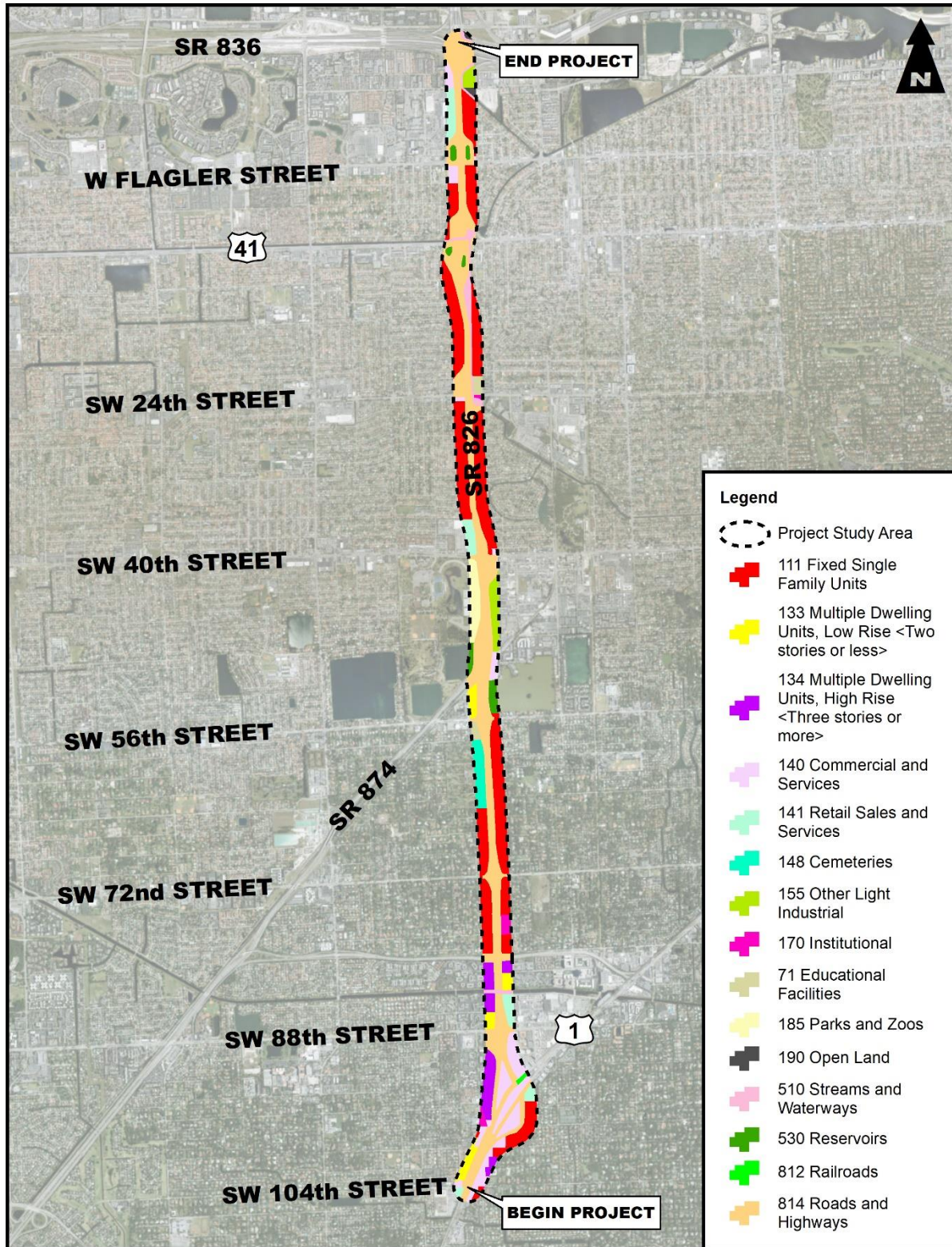


Figure 5 - 1: Existing Land Use

Table 5 - 1: Existing Land Use/Vegetative Cover within the Project Study Area

| FLUCFCS Classification | FLUCFCS Description | Acres | Percent |
|--|-------------------------------------|---------------|-------------|
| 133 | Multiple Dwelling Units - Low Rise | 24.64 | 2.54% |
| 140 | Commercial and Services | 76.25 | 7.85% |
| 155 | Other Light Industry | 22.17 | 2.28% |
| 1411 | Shopping Centers | 34.4 | 3.54% |
| 111 | Fixed Single Family Units | 297.75 | 30.64% |
| 530 | Reservoirs | 17.58 | 1.81% |
| 185 | Parks and Zoos | 20.15 | 2.07% |
| 148 | Cemeteries | 18.99 | 1.95% |
| 170 | Institutional | 8.79 | 0.90% |
| 171 | Educational Facilities | 9.8 | 1.01% |
| 134 | Multiple Dwelling Units - High Rise | 38.58 | 3.97% |
| 812 | Railroads and Railyards | 1.55 | 0.16% |
| 814 | Roads and Highways | 372.64 | 38.34% |
| 190 | Open Land | 2.73 | 0.28% |
| 510 | Streams and Waterways | 25.82 | 2.66% |
| Total Land Use/Vegetative Cover | | 971.84 | 100% |

¹ FDOT, FLUCFCS (Third edition), 1999.

6.0 HYDROLOGIC FEATURES

The geology and the hydrology of the project area are provided in the following sections.

6.1 Geology

Beginning with the most recently deposited sediments, forming the top of the Biscayne Aquifer in Miami-Dade County is the relatively thin layer of quartz Pleistocene marine-terrace deposits grouped together as the “Pamlico Sands,” extending to a depth of about five feet below land surface. The Pamlico Sands are underlain by the Miami Oolite Limestone, a soft oolitic Pleistocene age limestone having extensive secondary porosity, generally less than 40 feet thick. Underlying the Miami Oolite is the Pleistocene age Anastasia Formation, a porous, sandy, shelly, limestone marl with nodular and shelly carbonate cemented sandstone interbedded with sand and approximately 100 feet thick. The Key Largo Limestone, a “crystalline, very porous, coralline limestone,” appears as a localized lens in the Anastasia Formation. The upper part of the underlying Tamiami Formation, of Miocene-Pliocene age, consists of moldic limestone, calcareous sandstone, and sand. These units are underlain by the Miocene-age Hawthorn Formation, which is composed of “interbedded siltstone, claystone, and quartz sand.” Due to their low permeability, the Lower Tamiami Formation and the Upper Hawthorne Formation comprise the intermediate confining layer below the Biscayne Aquifer.

6.1.1 Soils

Based on the Soil Survey of Miami-Dade County, Florida, the project study area is comprised of four mapped soil units ([Figure 6-1](#)). According to the Hydric Soils of Florida Handbook, none of the four soil types identified within the project study area are classified as hydric. [Table 6-1](#) lists the acreage and percentage of each mapped soil type within the Build Alternatives.



Figure 6 - 1: Soil Types and Coverage within the Project Study Area

Table 6 - 1: Soil Types and Coverage within the Project Study Area

| Mapped Soil Type | Hydric Y/N | Area (acres) | % of Total |
|---|------------|---------------|------------|
| Water | * | 34.98 | 4 |
| Udorthents-Water Complex | N | 3.53 | 0 |
| Urban Land | N | 714.55 | 74 |
| Udorthents, Limestone Substratum-Urban Land Complex | N | 217.42 | 22 |
| Opalocka Sand-Rock Outcrop Complex | N | 1.35 | 0 |
| Total | | 971.84 | 100 |

*Unranked

6.2 Hydrology

Groundwater and surface water drainage are influenced by both local geology and topography. The water table generally conforms to the land surface and lateral groundwater flow in the area of the site is slow due to the flat terrain. However, due to the highly transmissive characteristics of the underlying aquifer, there is a high potential for rapid movement of the groundwater.

The hydrology of the area consists of surface water bodies, shallow depressional wetlands, and groundwater. The Biscayne Aquifer underlies the project area as well as the entire Miami-Dade County. The Biscayne Aquifer is the principal source of drinking water for Miami-Dade County. The aquifer is a surficial, unconfined aquifer, which extends from the ground surface to a depth of more than 300 feet along the coast. The depth to groundwater fluctuates from two to three feet above mean sea level during the wet season to one foot above mean sea level during the dry season. Recharge of the aquifer is through infiltration of precipitation and surface water. Since the aquifer is surficial, the groundwater within it can be affected by various land uses. The proposed project is not anticipated to have negative impacts to the Biscayne Aquifer system. All necessary precautions and best management practices pertaining to construction will be followed to prevent adverse impacts to the underlying sole source aquifer.

The Miami-Dade County Wellfield Protection Program protects the aquifer by restricting land uses within the vicinity of the public wellfield. The section of the project corridor between SW 90th Street and SW 32nd Street is within the maximum protection zone of Alexander Orr Wellfield protection zone; the section of the project corridor between SW 80th Street to SW 40th Street is within the Average Day

protection zone of Alexander Orr Wellfield protection zone; and the section of the project corridor between SW 80th Street and SW 58th Street is within the 210 Day protection zone of Alexander Orr Wellfield protection zone. No other part of the study area is located within the wellfield protection zone. All phases of work will comply with the requirements of Miami-Dade County Environmental Protection Ordinance (Section 24 of the Miami-Dade County Code). All necessary precautions and best management practices pertaining to construction will be followed to prevent adverse impacts to potable water quality.

Historically, the natural topography of South Florida has been flat. Precipitation has percolated into the surficial soils or was transported by sheet flow to the south into the Everglades or east to the coast via sloughs and rivers bisecting the Atlantic Coastal Ridge. Both local geology and topography influence the groundwater and surface water drainage. Based on U.S. Geological Survey Report (Biscayne Aquifer, Southeast Region) *Water Resources Investigations 78-107* prepared in cooperation with the USEPA, the regional direction of groundwater flow is to the southeast. Groundwater flow within the upper portion of the aquifer is influenced by the proximity of surface water bodies and may be variable.

7.0 CONTAMINATION CONCERNS

The proposed project has been evaluated and potential contamination concerns have been identified for the proposed viable project build alternatives. For the viable build concepts, the degree of potential contamination concerns is equivalent due to the location and distance of the potential contaminated sites with reference to the proposed project layout.

As a result of a review of all available data, such as agency file reviews at Department of Environmental Resource Management (DERM), and Florida Department of Environmental Protection (FDEP); the EDR database report; historic data reviews including aerial photography; and the site reconnaissance; the following 23 sites were identified to pose potential contamination concerns to the proposed project. The 23 identified sites, with risk rating (low risk, medium risk, and high risk) associated with the project development, are described below. The locations of these sites are identified on [Figure 7-1](#) and are summarized in [Table 7-1](#) and [Table 7-2](#).

After a review of the information for the identified sites, site reconnaissance was conducted to confirm the locations of these sites and to identify any additional sites that could pose potential contamination concerns to the proposed construction activities. The locations of identified sites are confirmed and no additional sites with potential contamination concerns were identified.

Table 7 - 1: Potential Contaminated Sites in the Vicinity of the PD&E Study

| Site ID | Property Description | Facility ID | Environmental Compliance Agency | Regulated Storage Tanks | Distance from Project | Contamination Concern/ Regulatory Status | Risk Rating | Alternative Risk Rating | | |
|---------|--|-------------|---------------------------------|-------------------------|-----------------------|---|-------------|-------------------------|-----|-----|
| | | | | | | | | A1 | A2 | A3 |
| L1 | Amoco - Suniland 11675 S Dixie Highway Miami, FL 33156 | 8506127 | FDEP | No | 125 feet east | Historic petroleum contamination. SRCO approved in October 2018. | LOW | LOW | LOW | LOW |
| L2 | Kendall Toyota 10943 S Dixie Highway Miami, FL 33156 | 9046819 | FDEP | Yes | 300 feet east | NFA approved in July 2011. No regulatory files indicating type of contamination available. | LOW | LOW | LOW | LOW |
| L3 | Super Care Car Wash 9650 S Dixie Highway Kendall FL 33156 | 8504345 | FDEP | No | 400 feet east | Historic petroleum contamination. NFA approved in January 1998. | LOW | LOW | LOW | LOW |
| L4 | Fraser Helen F Estate 7601 SW 76 th Avenue, Miami, FL 33143 | 9202815 | FDEP | No | 250 feet east | NREQ status approved in October 2005. | LOW | LOW | LOW | LOW |
| L5 | Pamsco Transport Fuel Spill Highway 826, Miami, FL 33143 | 9802998 | FDEP | No | Along the Corridor | Historic soil contamination on site. No records available indicating type of groundwater contamination. | LOW | LOW | LOW | LOW |

| Site ID | Property Description | Facility ID | Environmental Compliance Agency | Regulated Storage Tanks | Distance from Project | Contamination Concern/ Regulatory Status | Risk Rating | Alternative Risk Rating | | |
|---------|--|-------------|---------------------------------|-------------------------|-----------------------|--|-------------|-------------------------|-----|-----|
| | | | | | | | | A1 | A2 | A3 |
| L6 | Tolco Inc 4550 SW 75 th Avenue, Miami FL 33155 | 9101569 | FDEP | No | 260 feet east | Historic discharge occurred at the site. No additional information available regarding cleanup. | LOW | LOW | LOW | LOW |
| L7 | Camilo Muebles Inc 4400 SW 75 th Avenue, Miami, FL 33155 | 8622877 | FDEP | No | 350 feet east | Historic petroleum contamination. NFA approved in July 1993. | LOW | LOW | LOW | LOW |
| L8 | Epperson Crane Service Inc Jack 4300 SW 75 th Avenue, Miami, FL 33155 | 8942952 | FDEP | No | 300 feet east | Historic petroleum contamination. SRCO approved in February 2007. | LOW | LOW | LOW | LOW |
| L9 | Alcazar - Tio Pepe 7701 SW 40 th Street Miami, FL 33155 | 9047482 | FDEP | No | 300 feet west | EDI application submitted for the site. No additional regulatory files indicating type of contamination available. | LOW | LOW | LOW | LOW |

| Site ID | Property Description | Facility ID | Environmental Compliance Agency | Regulated Storage Tanks | Distance from Project | Contamination Concern/Regulatory Status | Risk Rating | Alternative Risk Rating | | |
|---------|--|-----------------------|---------------------------------|-------------------------|------------------------------------|---|-------------|-------------------------|--------|--------|
| | | | | | | | | A1 | A2 | A3 |
| L10 | Sunshine #201 7798 SW 24 th Street, FL 33155 | 8506212 | FDEP | Yes | 350 feet west | Multiple discharges reported at the site for PAH and TRPH contamination. Site awaiting SRCO approval. | LOW | LOW | LOW | LOW |
| L11 | Barnett Bank of S-FL-Midway 7760 W Flagler Street Miami, FL 33144 | 8736978 | DERM | No | 350 feet east | Historic petroleum contamination. NFA approved in August 2007. | LOW | LOW | LOW | LOW |
| L12 | Miami International Airport Ash Landfill Perimeter Road and NW 72nd Avenue Miami | 56827 | FDEP | No | 1100 feet north of 836 E extension | Vinyl chloride exceedance reported in 2017. All other CoCs reported having concentrations under MCLs. | LOW | LOW | LOW | LOW |
| M1 | Marios Finest Dry Cleaners and Shirt Salon 12117 South Dixie Highway Miami, FL | 9500300/ ERIC_4315 | DERM | No | 175 feet east | TCE and cis-1,2 DCE contamination in groundwater and soil was contaminated with VOH. RAP operated during 1992. Post RAP, DERM | MEDIUM | NO | MEDIUM | MEDIUM |

| Site ID | Property Description | Facility ID | Environmental Compliance Agency | Regulated Storage Tanks | Distance from Project | Contamination Concern/ Regulatory Status | Risk Rating | Alternative Risk Rating | | |
|---------|---|-----------------------|---------------------------------|-------------------------|-----------------------|---|-------------|-------------------------|--------|--------|
| | | | | | | | | A1 | A2 | A3 |
| | | | | | | requested additional assessments. | | | | |
| M2 | Suniland Dry Cleaners 11723 South Dixie Highway Miami, FL 33156 | 9501329/ ERIC_4388 | FDEP | No | 150 feet east | Historical PCE and cis-DCE contamination at the site. Remediation conducted at the site during 1996. Existing contamination at the site. | MEDIUM | NO | MEDIUM | MEDIUM |
| M3 | Perlmutter Petroleum 10601 S Dixie Highway Miami, FL 33156 | 8505104 | FDEP | No | 150 feet east | Historical PAH and TRPH contamination. Most recent assessment did not indicate presence of CoCs. Additional assessments planned for the site. | MEDIUM | NO | MEDIUM | MEDIUM |
| M4 | 7-Eleven Store #37580 10345 S Dixie Hwy, Miami, FL 33156 | 8505459 | FDEP | Yes | 120 feet east | PAH contamination in soil between 0-4 feet and TRPH, PAH and BTEX | MEDIUM | NO | MEDIUM | MEDIUM |

| Site ID | Property Description | Facility ID | Environmental Compliance Agency | Regulated Storage Tanks | Distance from Project | Contamination Concern/ Regulatory Status | Risk Rating | Alternative Risk Rating | | |
|---------|--|-----------------------|---------------------------------|-------------------------|-----------------------------------|---|-------------|-------------------------|--------|--------|
| | | | | | | | | A1 | A2 | A3 |
| | | | | | | contamination in groundwater. | | | | |
| M5 | Dryclean USA #11121 7420 SW 88 th Street Miami FL 33156 | 9502314/ ERIC_4432 | FDEP | No | 400 feet east | Historic tetrachloroethene contamination in soil. Currently quarterly monitoring being conducted. | MEDIUM | NO | MEDIUM | MEDIUM |
| M6 | Chevron #202666 7625 SW 40th Street Miami, FL - 33155 | 8504531 | FDEP | Yes | 400 feet east | Benzene contamination existing at the site. Contamination plume contained within the site. | MEDIUM | MEDIUM | MEDIUM | MEDIUM |
| M7 | Chevron #47667 - Tonys 780 NW 72nd Avenue Miami, FL 33126 | 8506267 | FDEP | No | 500 feet south of 836 E extension | Free product found at the site. No assessments conducted at the site. | MEDIUM | MEDIUM | MEDIUM | MEDIUM |
| H1 | Sunshine 262 10401 S Dixie Hwy, Miami, FL 33156 | 8504621 | FDEP | Yes | 100 feet east | TRPH and BTEX/MTBE contamination in soil and groundwater. Limited scope remedial action plan | HIGH | NO | HIGH | HIGH |

| Site ID | Property Description | Facility ID | Environmental Compliance Agency | Regulated Storage Tanks | Distance from Project | Contamination Concern/ Regulatory Status | Risk Rating | Alternative Risk Rating | | |
|---------|--|-------------|---------------------------------|-------------------------|-----------------------|---|-------------|-------------------------|------|------|
| | | | | | | | | A1 | A2 | A3 |
| | | | | | | to be implemented at the site. | | | | |
| H2 | FL Gasoline Station 10045 S Dixie Hwy, Miami, FL 33156 | 8735575 | FDEP | No | 150 feet east | PAH contamination present in soil at 2-feet and in shallow groundwater. Lead contamination also present in groundwater. Remedial action plan pending to be implemented at the site. | HIGH | NO | HIGH | HIGH |
| H3 | Last Detail Inc 9790 S Dixie Hwy, Miami FL 33156 | 884224 | FDEP | No | 150 feet east | TRPH contamination present in soil. TRPH, BTEX and lead contamination present in groundwater. Pilot test study for remedial action plan is pending to be implemented. | HIGH | NO | HIGH | HIGH |

| Site ID | Property Description | Facility ID | Environmental Compliance Agency | Regulated Storage Tanks | Distance from Project | Contamination Concern/ Regulatory Status | Risk Rating | Alternative Risk Rating | | |
|---------|---|-------------|---------------------------------|-------------------------|-----------------------|---|-------------|-------------------------|------|------|
| | | | | | | | | A1 | A2 | A3 |
| H4 | Bridgestone Aircraft – Former (Thompson @ Corp) 7775 NW 12th Street Miami, FL - 33126 | 9100886 | FDEP | No | 450 feet west | Discharge reported in 1995. Cleanup activities planned but not performed yet to meet the groundwater petroleum cleanup criteria. | HIGH | HIGH | HIGH | HIGH |

Table 7 - 2: Number of Potential Contaminated Sites in the Vicinity of the PD&E Study

| Project Alternative | Contamination Risk | | | |
|------------------------|--------------------|-----|--------|------|
| | No | Low | Medium | High |
| 1 | 0 | 12 | 7 | 4 |
| 2 | 0 | 12 | 7 | 4 |
| 3 | 0 | 12 | 7 | 4 |



Figure 7 - 1: Potential Contamination Concerns (1 of 9)

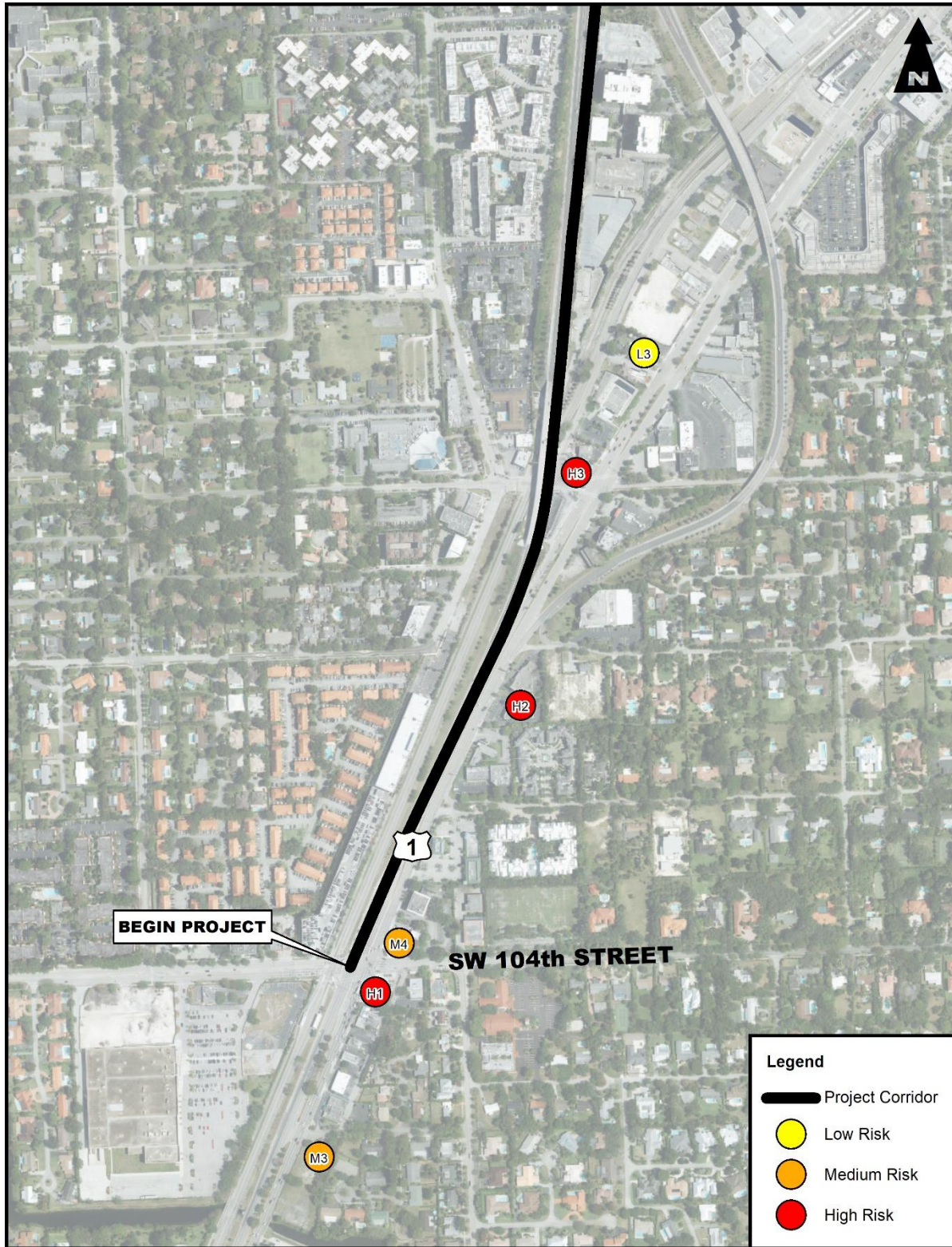


Figure 7 – 1: Potential Contamination Concerns (2 of 9)



Figure 7 – 1: Potential Contamination Concerns (3 of 9)

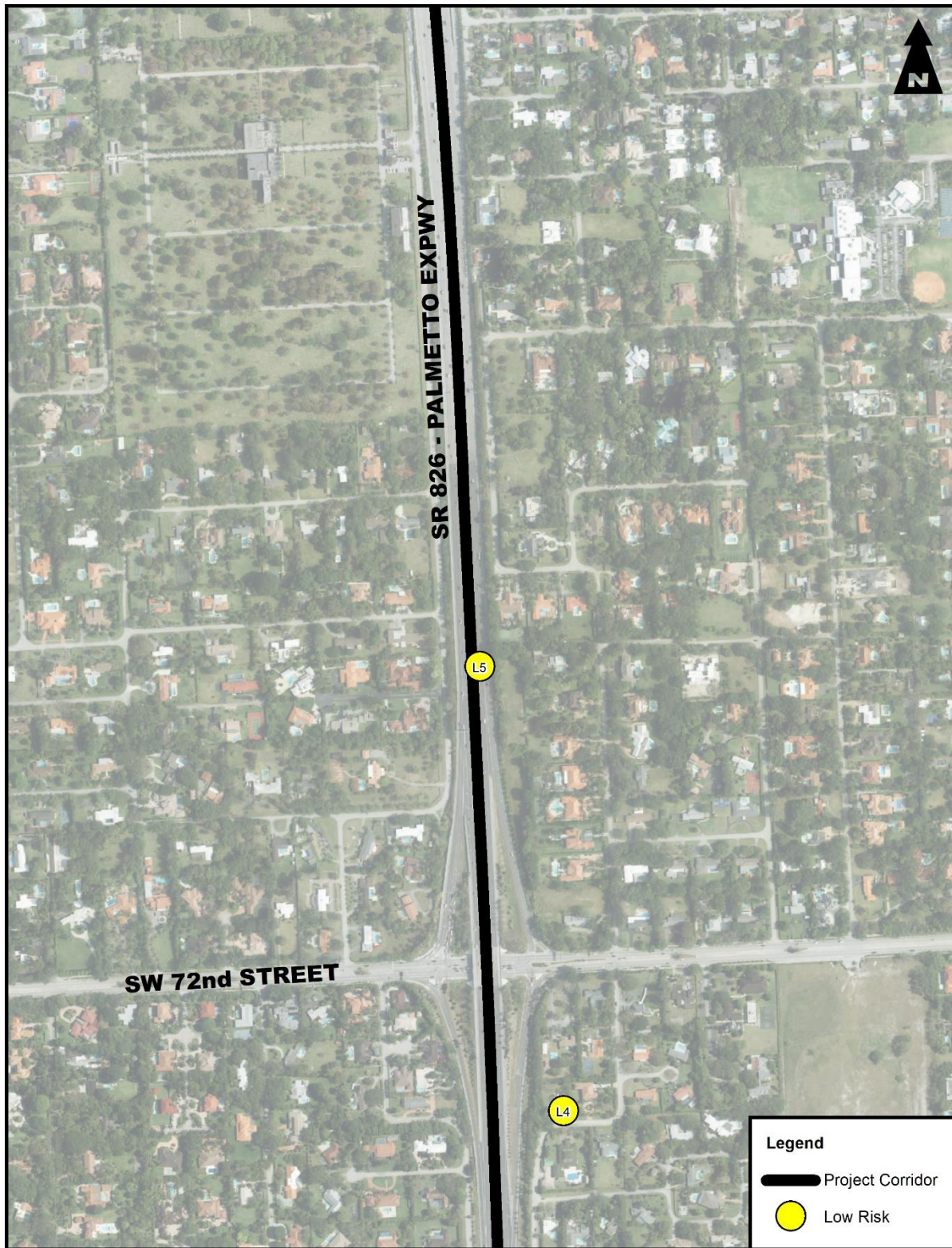


Figure 7 – 1: Potential Contamination Concerns (4 of 9)



Figure 7 – 1: Potential Contamination Concerns (5 of 9)



Figure 7 – 1: Potential Contamination Concerns (6 of 9)



Figure 7 – 1: Potential Contamination Concerns (7 of 9)

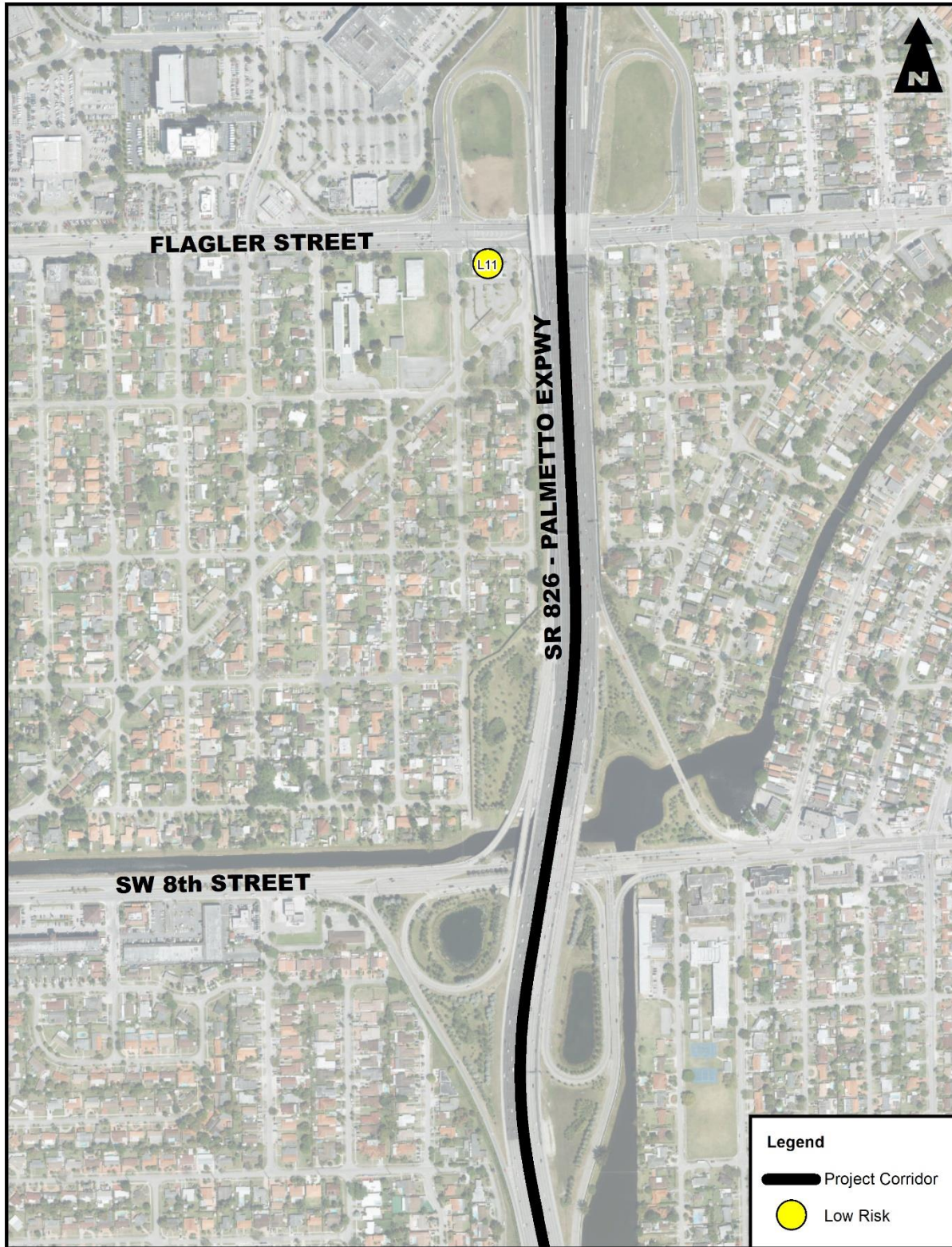


Figure 7 – 1: Potential Contamination Concerns (8 of 9)



Figure 7 – 1: Potential Contamination Concerns (9 of 9)

7.1 Regulatory Database Review

LOW RISK SITE #1

Amoco - Suniland

11675 S Dixie Highway

Miami, FL - 33156

Miami Dade County

FDEP Facility ID: 8506127

This facility is located approximately 125 feet east of the project corridor. The facility operated three 4,000-gallon Underground Storage Tanks (USTs) for gasoline and diesel storage. The USTs were installed in the 1950s. One of the 4,000-gallon USTs was removed in 1985 and replaced with two 10,000-gallon USTs for storage of gasoline. The second 4,000-gallon UST was removed in July 1990 and the third was abandoned in place.

During the removal of the UST in 1990, an initial remedial action (IRA), which included soil removal activities, was performed. A Discharge Reporting Form (DRF) was filed on October 29, 1990 subsequent to the discovery of petroleum impacted soil and groundwater. A Contamination Assessment Report (CAR) was submitted following the IRA activities. The CAR reported the presence of highly contaminated soil and groundwater at the site.

The facility was included in the Florida Petroleum Liability Restoration Insurance Program (FPLRIP) and was given a score of 30 June 2000 per the FDEP scoring criteria to receive funding under the FPLRIP program. Following this, site assessment activities were conducted between February and April 2001. The Organic Vapor Analyzer (OVA) readings in soils ranged from 15 ppm to 1,190 ppm between 6 and 10 feet below land surface (bls). The soil analytical results reported concentrations of Volatile Organic Aromatics (VOAs), Polycyclic Aromatic Hydrocarbons (PAH) and Total Recoverable Petroleum Hydrocarbons (TRPH) above the respective Soil Cleanup Target Levels (SCTLs). The groundwater analytical results reported the presence of Benzene, Toluene, Ethylbenzene and Xylenes (BTEX) and Methyl Tert-butyl ether (MTBE) above the respective Groundwater Cleanup Target Levels (GCTLs). The contaminated groundwater was delineated between the 30-35 feet interval bls. The source of adsorbed phase hydrocarbons was identified to be existing in the southwest quadrant of the site.

Following this, source removal activities were conducted in the southwest quadrant of the site. A total of 163 tons of contaminated soils from 6-9 feet was removed and disposed of off-site. Following this, open excavation aeration was implemented for a week using a compressor to treat the free product encountered at the surface of exposed groundwater. The confirmation soil samples collected indicated levels of Contaminants of Concern (CoCs) below their respective Cleanup Target Levels (CTLs). Following this, groundwater samples were collected from two temporary monitoring wells. The analytical results did not report any exceedances of respective GCTLs for the sampled parameters.

Subsequently, site characterization screening activities were conducted in 2013 to determine if the site is eligible for closure. The assessment activities did not indicate the presence of any contamination in soil or groundwater except for PAH, which exceeded its SCTL for benzo(a)pyrene (BaP) in one soil sample. Following this, assessment activities conducted in November 2016 confirmed that no contamination was present in soil or groundwater.

Following this, groundwater assessment activities were conducted between January 2017 and March 2018 to confirm that none of the CoCs exceeded the GCTLs. A Site Rehabilitation Completion Order (SRCO) was awarded to the site in October 2018.

The site is currently operated as City National Bank. The groundwater flow direction was reported towards southeast which is away from the project corridor. Based on the available information, the risk rating for this site is **Low Risk**.

LOW RISK SITE #2

Kendall Toyota

10943 S Dixie Highway

Miami, FL - 33156

Miami Dade County

FDEP Facility ID: 9046819

This facility is located 300 feet east of the project corridor. The facility housed two 500-gallon waste oil UST, one 8,000-gallon gasoline UST and one 5,000-gallon AST in the past. Currently, the facility has the following storage tanks in service: two 1,500-gallon oil Aboveground Storage Tanks (AST), two 1,000-gallon waste oil AST, one 5,000-gallon gasoline UST and one 1,500-gallon generator diesel AST.

A Discharge Reporting form (DRF) was submitted on December 23, 1998 in reference to the Tank Contamination Assessment Report (TCAR) submitted. The DRF was submitted due to elevated levels of VOAs discovered during the groundwater sampling associated with the abandonment of tanks. Based on this, an application was made to include the site under the FPLIRP.

The DRF also indicated that contamination was discovered in April 1990 and an SRCO was awarded in September 1993 in reference to the contamination discovered. No information on assessment or analytical results was available for review.

Subsequent to submittal of the DRF, a site score of 10 was given to the site in November 2002, which was later updated to 30 in October 2009. A notice of violation was issued by the county on March 15, 2011, in reference to the DRF submitted in December 1998. The notice stated that the facility was ineligible to be included under the FPLRIP and a Site Assessment Report (SAR) was required to be submitted for the site.

In response to this, site assessment activities were conducted during April and May 2011. The groundwater was sampled from the existing monitoring wells and were analyzed for PAH, TRPH and BTEX-MTBE. The soil samples were analyzed from 0-6 feet for PAH. No information regarding groundwater flow direction was available for review. The soil and groundwater analytical results reported concentrations of CoCs below the respective CTLs or as undetected. No exceedance was reported during the assessment activities. Based on this, a request for an No Further Action (NFA) was included in the report dated May 31, 2011, which was later approved on July 27, 2011.

Based on the available information, the risk rating for this site is **Low Risk**.

LOW RISK SITE #3

Super Care Car Wash

9650 S Dixie Highway

Kendall, FL - 33156

Miami Dade County

FDEP Facility ID: 8504345

This facility is located 400 feet east of the project corridor. The facility housed two 10,000-gallon and one 4,000-gallon unleaded gasoline USTs, which were removed in September 1992. Soil sampling was conducted during the removal of the USTs. No Free Floating Product (FFP) was encountered during the process and the analytical results indicated presence of Benzene 182.9 µg/L, toluene (585.4 µg/L) and xylene (994.4 µg/L) in the groundwater.

Subsequently, a DRF was submitted on November 13, 1992 following an application that was made to include the site in the FPLRIP that was denied by the state.

An NFA proposal dated October 8, 1997 was submitted by Hydrologic Associates U.S.A, Inc., for the facility. This request was later approved by FDEP on January 6, 1998. Additionally, no information regarding groundwater flow direction was available for review. Based on the available information and the current regulatory status, the risk rating for this site is **Low Risk**.

LOW RISK SITE #4

Frasse Helen F Estate Of
7601 SW 76th Avenue
Miami, FL - 33143
Miami Dade County
FDEP Facility ID: 9202815

This facility is located 250 feet east of the project corridor. The facility housed one 1,000-gallon UST for unleaded gas, which was removed in December 1991. A DRF was submitted soon after. The DRF did not indicate the type and quantity of discharge. A tank removal report was submitted in April 1992, which summarized the tank removal activities. No additional information is available for any assessment activities that were conducted during the tank removal activities.

A summary of correspondence between DERM and FDEP was available from the FDEP database, which indicated that a No Cleanup Required (NREQ) status was granted based on the review of the Tank Removal Report. Based on this, FDEP officially included the facility to NREQ list in October 2005. No information regarding groundwater flow direction was available for review. Currently, the site is vacant land. Based on the available information, the risk rating for this site is **Low Risk**.

LOW RISK SITE #5

Pamsco Transport Fuel Spill

Highway 826

Miami, FL - 33143

Miami Dade County

FDEP Facility ID: 9802998

This area is within the project corridor. Regulatory records indicated that a petroleum product discharge occurred on April 7, 2000. The FDEP Oculus records indicated that this incident was closed after cleanup. A source removal report from May 2000 discussed the soil removal activities that were conducted in response to the discharge. An estimated 24.69 tons of impacted soil was removed and properly disposed at a thermal treatment facility due to the release of approximately 40 gallons of diesel fuel. During the delineation activities to determine the impacted area, the groundwater table was not encountered and hence no groundwater assessment was conducted during the source removal activities. Subsequent to the source removal activities, a confirmation sample was collected. The laboratory data did not indicate the COCs above the regulatory standards for. Based on the available information, the risk rating for this site is **Low Risk**.

LOW RISK SITE #6

Tolco Inc

4550 SW 75th Avenue

Miami, FL - 33155

Miami Dade County

FDEP Facility ID: 9101569

This facility is located 260 feet east of the project corridor. The facility housed two 2,000-gallon UST for unleaded gas, which were removed in December 1991.

A DRF was submitted on March 25, 1991, indicating the discharge of an unknown quantity of gasoline that occurred due to the overfilling of the tank. An application was submitted to include the facility under the ATRP, which was disapproved by FDEP in October 1993 due to lack of documented contamination on the site.

Soil and groundwater analysis conducted during the tank removal did not indicate any contamination above the respective CTLs in soil or groundwater. No information regarding groundwater flow direction was available for review.

Currently, the site houses a two-story commercial building. No additional information is available for the facility. Based on the available information, the risk rating for this site is **Low Risk**.

LOW RISK SITE #7

Camilo Muebles Inc

4400 SW 75th Avenue

Miami, FL - 33155

Miami Dade County

FDEP Facility ID: 8622877

This facility is located 350 feet east of the project corridor. The facility housed one 4,000 gallon and one 3,000-gallon leaded gasoline USTs, which were removed in December 1988.

A DRF was submitted on December 30, 1988. The type and quantity of discharge was unknown. Following this, the site was included in the list of state-administered cleanup under the EDI Program in September 1989. Another DRF was submitted on June 23, 1992 indicating discharge of unknown type and quantity.

A contamination assessment conducted in March 1993 included soil and groundwater sampling. The soil samples were analyzed in the field using an OVA equipped with a Flame Ionization Detector (FID). No detectable levels of organic vapors were present in the soil samples analyzed. The absence of OVA readings indicated that there was no evidence of volatile organic compounds related contamination in the soil. The groundwater sampling results were reported below the detectable levels of parameters except for MTBE, which was reported at concentration of 1.0 µg/L and below the maximum contaminant level (MCL) of 50 µg/L per Chapter 62-770 of Florida Administrative Code (FAC). No information regarding groundwater flow direction was available for review.

Based on the laboratory results, an NFA was proposed for the site in May 1993, which was approved by FDEP in July 1993. Currently, the site is undergoing

construction. Based on the available information, the risk rating for this site is **Low Risk**.

LOW RISK SITE #8

Epperson Crane Service Inc Jack
4300 SW 75th Avenue
Miami, FL - 33155
Miami Dade County
FDEP Facility ID: 8942952

This facility is located 300 feet east of the project corridor. The facility housed two 4,000-gallon UST for unleaded gas, which were removed in October 1989.

A discharge was reported through an EDI application on December 30, 1988. The discharge was estimated to be about 10 gallons of used oil/general diesel. The facility was included in the EDI in September 14, 1989. Grab groundwater samples collected during tank removal in 1989 indicated elevated concentrations of benzene (3 µg/L), toluene (8.5 µg/L), and m-xylene (1.8 µg/L). Phase I and Phase II assessments were conducted at the site during September-October 1998. The soil and groundwater sampling results indicated all parameters analyzed below detectable levels. The site was given a priority score of 10 in August 2000 and was rescored to 30 in November 2002.

Additional assessment was conducted by Universal Solutions Inc. (Universal) in January 2006. A total of eleven soil borings extending to the water table (estimated at 6-feet) and two monitoring wells were installed and sampled for BTEX, PAH and TRPH. No soil or groundwater contamination was reported at the site as all the laboratory results were below the CTLs. The groundwater flow was noted to be towards south.

A proposal for an SRCO was submitted to FDEP and was later approved on February 19, 2007. Currently, the site operates as a Sweet Art by Lucila Pastry and Cakes. Based on the available information, the risk rating for this site is **Low Risk**.

LOW RISK SITE #9

Alcazar – Tio Pepe

7701 SW 40th Street

Miami, FL - 33155

Miami Dade County

FDEP Facility ID: 9047482

This facility is located 300 feet west of the project corridor. An EDI application was submitted for this facility on December 23, 1988 but was considered ineligible by FDEP (November 23, 1989) as presence of contamination was not verified.

A correspondence dated July 19, 1989 in the FDEP's oculus states that the facility no longer existed and there was no evidence that any USTs existed at the site. Based on the available information, the risk rating for this site is **Low Risk**.

LOW RISK SITE #10

Sunshine #201

7798 SW 24th Street

Miami, FL - 33155

Miami Dade County

FDEP Facility ID: 8506212

This facility is located 350 feet west of the project corridor. Four 10,000 gallon USTs were installed at the site in January 1983 to store petroleum products.

A DRF was submitted on August 4, 1987 indicating discharge of unknown quantity of petroleum product. An initial contamination assessment was conducted on August 14, 1987. Groundwater samples indicated presence of small amounts of dissolved benzene (18 µg/L). No product was encountered during the assessment activities. Additional assessment confirmed that the contamination detected during the August 1987 assessment activities was below the respective GCTLs. Following this, NFA was issued for this site on May 4, 1989.

Another DRF was submitted on August 3, 1992 following discovery of 0.25-inch thick liquid phase hydrocarbon in one of the onsite monitoring wells. Approximately 40 gallons of impacted groundwater was recovered during the IRA work conducted in September 1992. Additional groundwater assessment activities were conducted in November 1992, which indicated presence of

dissolved hydrocarbon plume of 60 feet by 130 feet onsite. The exact location of the plume was not determined during the time of assessment. Following this, a MOP was implemented at the site, which indicated that the contaminants of concern remained below the MOP guidelines throughout the monitoring plan completion and hence SRCO was proposed, which was later approved by FDEP in their letter date October 10, 1995.

A DRF was submitted on December 22, 1998. The type and volume of the discharge was unknown. The discharge was subsequently eligible for PLRIP. No assessment activities were conducted until April 2007, when GES submitted a Spill and Vapor Bucket Closure Assessment Report summarizing the limited closure assessment activities. Following this, the original UST system was replaced by a new set of USTs in 2010. Soil sampling conducted during the tank removal process indicated presence of PAHs exceeding the SCTLs, which was later confirmed to be below SCTL in 2014. Additional groundwater sampling was conducted in April 2014, September 2014, and May 2015 to confirm that the petroleum contaminants in groundwater are below their respective GCTLs.

Following this, a proposal to issue an SRCO was submitted in July 2015, which was approved by FDEP in June 2016. Additionally, the groundwater flow on the site is towards west-southwest which is away from the project corridor. Based on the available information, the risk rating for this site is **Low Risk**.

LOW RISK SITE #11

Barnett Bank of S FI-Midway

7760 W Flagler Street

Miami, FL - 33144

Miami Dade County

FDEP Facility ID: 8736978

This facility is located 350 feet east of the project corridor. The facility housed one 560-gallon UST for fuel oil that was removed in December 1989. A tank removal report was submitted in November 1990, which summarized the observations made during the tank removal process. Per the report, a thin layer of free product was observed floating on the water table surface within the storage tank excavation pit.

An Abandoned Tank Restoration Program (ATRP) application was filed for the facility in April 1992 and was later accepted by FDEP in April 1993. No assessment was conducted at the site until March 2005, when EMG consultants conducted Phase I and Phase II for the site. The soil and groundwater sampling results indicated presence of TRPH and PAH in soil and TRPH in water. An additional site assessment was conducted by Universal Engineering Sciences in July 2007 in response to DERM's comments on the previous assessment report submitted in 2005. The analytical results indicated that no impacts of petroleum constituents in the soil or groundwater in the vicinity of former UST system. No information regarding groundwater flow direction was available for review. An NFA was requested for the site which was approved by DERM in August 2007.

Currently, the site is operated as Bank of America. Based on the available information, the risk rating for this site is **Low Risk**.

LOW RISK SITE #12

Miami International Airport Ash Landfill

Perimeter Road and NW 72nd Avenue

Miami, Miami Dade County

FDEP Facility ID: 56827

This facility is located approximately 1,100 feet north of the project corridor's extension of SR 836 East. The site was a former ash landfill that has not been closed appropriately. The landfill site is under a long-term groundwater monitoring program. Semiannual monitoring has been conducted at the site since 1996.

The most recent semi-annual monitoring was conducted in October 2017. The groundwater samples were taken from eight monitoring wells and were analyzed for VOA, VOHs, total dissolved solids, chemical oxygen demand, ammonia, chloride, nitrate, sulfate, cadmium, chromium and pH.

The groundwater analytical results did not report any exceedance of MCLs or Secondary Standards in samples collected from all the sampled monitoring wells except for vinyl chloride and pH. The recorded pH ranged from 5.81 to 12.59. An exceedance of vinyl chloride was reported in one monitoring well. The concentration was reported at 1.1 µg/L which was above the MCL of 1 µg/L.

No additional information of any monitoring events is available post October 2017 monitoring. The groundwater flow direction was reported as North – Northeast. Based on the available information, the risk rating for this site is **Low Risk**.

MEDIUM RISK SITE #1

Marios Finest Dry Cleaners and Shirt Salon

12117 South Dixie Highway

Miami, FL

Miami Dade County

FDEP Facility ID: 9500300/ ERIC_4315

This facility is located 175 feet east of the project corridor. The facility housed one AST containing Trichloroethene (TCE) in the past. The facility is located in Suniland South Shopping Center. The site is currently operated as Crown Cleaners.

A CAR from February 1992 indicated that assessment activities were conducted at the site in response to DERM's letter dated December 23, 1991, which listed specific requirements for a contamination assessment to be performed at the site. The assessment was prompted by DERM's issuance of an Emergency Order to Correct a Sanitary Nuisance on November 19, 1991. The report indicated that the groundwater flow direction is towards south-east which is away from the project corridor.

The assessment indicated the presence of TCE {(2,600 micrograms per liter (µg/L)) and cis-1,2-dichloroethene (cis-1,2 DCE) (140 µg/L) in the groundwater. No exceedances of CoCs were reported in excess of applicable regulatory criteria in soil. Additionally, composite sediment samples were analyzed from six locations. The analytical results reported high concentrations of volatile organic halogenated (VOH) compounds in four out of six locations. The concentrations ranged from 1,414 µg/kg to 560,168 µg/kg.

Subsequent to initial contaminant assessment, in February 1992, contaminated soils were excavated and transported off-site. On May 8, 1992, DERM approved an Interim Remedial Action Plan (RAP), which included the installation of an air stripping water treatment system. The system was operated from June 1, 1992 to August 4, 1992. All effluent concentrations were reported below the detection limits. A total of 1.06 million gallons of groundwater was treated by the

remediation system. Following this, a new recovery well was installed in May 1993 by SCS Engineers.

A Monitoring Only Plan (MOP) request was submitted to DERM in August 1994, which was approved on November 2, 1994. The first quarterly report was submitted on January 31, 1995. The analytical data reported the CoCs in groundwater at or below the FDEP primary drinking water standards. Additional quarterly sampling was conducted March, June, September and December 1995. The concentrations of CoCs showed an increasing trend during the quarterly sampling. Following this, on November 1, 1996, DERM requested for an assessment at the site and recommended discontinuing the MOP.

No additional information is available about the assessment or monitoring conducted at the site after the November 1996 DERM recommendation. Based on the available information and pending assessment activities, the risk rating for this site is **Medium Risk**.

MEDIUM RISK SITE #2

Suniland Dry Cleaners

11723 South Dixie Highway

Miami, FL - 33156

Miami Dade County

FDEP Facility ID: 9501329/ ERIC_4388

This facility is located 150 feet east of the project corridor and is located in a shopping center. The facility houses one AST containing TCE onsite. Dry cleaning operations have been conducted at the facility since 1966. Suniland Dry cleaners started their operations in October 1990. A CAR, which was submitted in April 1992, indicated the presence of Benzene, Toluene, Ethylbenzene and Xylenes (BTEX), Tetrachloroethylene (PCE), TCE and vinyl chloride in groundwater. The report indicated that the groundwater flow direction is towards south-east which is away from the project corridor.

The facility was included in the state administered Drycleaning Solvent Cleanup Program (DSCP) in July 1996. The site screening report submitted in March 1996 indicated the presence of PCE at a concentration of 390 µg/L and DCE at a concentration of 405 µg/L in the intermediate groundwater interval (39-44 feet).

A remediation system was installed at the site in 1996. Limited information is available in reference to the remediation system design, installation, and operation. A quarterly status report from November 1996 indicated that the RAP modification was implemented to the original design. The modification involved the installation of a deep recovery well, and increased pumping rate for recovery of groundwater. The report indicated presence of eight monitoring wells and two recovery wells installed at the site. The report also indicated that the remediation system treated approximately 13.7 million gallons of groundwater between March and August 1996. The effluent results for the August 1996 sampling indicated CoCs below the method detection limit (MDL). Additionally, the groundwater sampling from monitoring wells also indicated low concentrations of the CoCs.

The facility is no longer in existence at the registered address. Based on the available information, the risk rating for this site is **Medium Risk**.

MEDIUM RISK SITE #3
Perlmutter Petroleum
10601 S Dixie Highway
Miami, FL - 33156
Miami Dade County
FDEP Facility ID: 8505104

This facility is located 150 feet east of the project corridor. The facility housed four 1,000-gallon USTs to store gasoline and two 550-gallon USTs to store waste oil. All these tanks were removed from the site in 2008. Currently, the facility houses one 500-gallon UST to store waste oil. The site is currently a vacant lot, covered by grass and approximately 0.9 acres in size. The site was formerly a gas station, which provided commercial petroleum fueling and automobile service.

Multiple site assessment activities were conducted between November 1992 and May 1999 to determine the CoCs in the soil and groundwater based on the discharges reported during this period. A DRF was submitted on July 6, 1990 for a release of an unknown amount of unleaded gasoline for which the NFA proposal was approved on September 30, 1993.

A second DRF was submitted on September 14, 1992 for a release of an unknown amount of gasoline based on reported OVA readings of 938 ppm. No regulatory

files were available to verify this discharge. A third DRF was submitted on November 10, 1993 to document a release of an unknown amount of gasoline. Pursuant to this, an MOP was implemented at the site along with action levels set forth by DERM. The MOP was conducted during 1995 and terminated in June 1996 with additional site assessments being requested by DERM for the site as the contaminant levels in the monitoring wells exceeded the concentrations set forth in the MOP approval order.

Site assessment activities conducted in December 2000 indicated the presence of dissolved petroleum constituents in the groundwater. It was determined that a new release might have occurred at the site. Additional site assessments were conducted at the site, which indicated the presence of TRPH exceeding the SCTLs in soils. Additionally, during the tank closure activities in 2008, soil sampling indicated the presence of PAHs (concentrations of BaP exceeding the SCTL) in the SAR dated December 2008.

Subsequent to this, multiple site assessment activities were conducted between 2011 and 2015, which indicated the presence of MTBE and PAHs in the groundwater. The concentrations of contaminants were observed to be decreasing. Based on this, a Natural Attenuation Monitoring (NAM) plan was implemented at the site. The first sampling event as a part of this plan was conducted in January 2018. The sampling results did not indicate any CoCs having concentrations above the respective GCTLs. The most recent groundwater sampling activities were conducted in August 2018, which did not indicate the presence of any contaminants above the respective GCTLs. The groundwater flow direction was found to be towards east which is away from the project corridor.

The most recent correspondence dated May 3, 2019, indicated that additional site assessment activities are planned for the site. The site is currently operated as a staging area for construction activities. Based on the available information, the risk rating for this site is **Medium Risk**.

MEDIUM RISK SITE #4
7-Eleven Store #37580
10345 S Dixie Highway
Miami, FL - 33156
Miami Dade County
FDEP Facility ID: 8505459

This facility is located 120 feet east of the project corridor. The site is currently operating as a Mobil gas station. Three reinforced fiberglass USTs, one 12,000-gallon and one 6,000-gallon tank of unleaded gasoline, and one 10,000-gallon tank of diesel fuel were installed at the site in July 1982. Additionally, one 1,000-gallon UST was onsite containing used oil. These tanks were removed in 2009.

A DRF was submitted on December 27, 1988, stating there was a discharge of unknown quantity from the petroleum storage system. A second DRF, dated January 25, 1993, documented discovery of additional release, which was indicated by the presence of measurable free product in observation wells.

In November and December 1992, a groundwater remediation system consisting of Soil Vapor Extraction (SVE) System and a pump and treat (P&T) system was installed by Blasland, Bouck & Lee. The system operated till April 1995 and approximately 13,420,100 gallons of impacted groundwater had been treated and 7.5 gallons of free product had been removed.

The waste oil tank was removed in 1998 whereas the three petroleum storage tanks were removed in July 2009. Upon completion of the UST removal, two 12,000-gallon regular unleaded gasoline USTs, one 10,000-gallon super unleaded UST and one 10,000-gallon vehicular diesel UST were installed.

Site assessment activities performed by GES, Inc. (GES), between 2005 and 2007 indicated presence of contaminants in soil and groundwater exceeding their respective CTLs. Soil samples indicated presence of benzene at a concentration of 3.68 mg/kg and TRPH with a maximum concentration of 6,250 mg/kg. Groundwater samples indicated presence of several petroleum compounds exceeding the GCTLs. This included benzene at a concentration of 67.9 µg/L, ethylbenzene at 634 µg/L, toluene at 13.2 µg/L, total xylenes at 820 µg/L, and TPH at 24,700 µg/L.

No further assessment work was conducted at the site until 2016 when Geosyntec conducted additional soil and groundwater assessment. The soil assessment indicated presence of PAHs and TRPH exceeding their respective CTLs. The groundwater samples also indicated presence of petroleum constituents and TRPH at concentrations exceeding their GCTLs.

The most recent site assessment work was conducted by Geosyntec during 2017-2018. Results from the October 2017 and April 2018 soil sampling indicated the presence of BaP and BaP toxic equivalence quotient (TEQ) at concentrations above the Residential SCTL (R-SCTL) and below the industrial SCTL in the intervals from ground surface to 4 feet. Groundwater sampling results during this assessment did not exceed the GCTLs for PAHs and TRPHs or any other petroleum compounds and thus provided the required delineation.

An active remediation system via air sparging/ SVE was recommended by Geosyntec in their assessment report dated July 5, 2018. Also, based on the recent site activities, it was determined that the groundwater flow on the site is towards south-southeast which is away from the proposed project corridor. Based on the available information, the risk rating for this site is **Medium Risk**.

MEDIUM RISK SITE #5

Dryclean USA #11121

7420 SW 88th Street

Miami, FL - 33156

Miami Dade County

FDEP Facility ID: 9502314/ ERIC_4432

This facility is located 400 feet east of the project corridor. The facility operated from the late 1980s. The site screening report submitted in support of the DSCP application in March 1996 indicated presence of PCE at concentration of 142 µg/L in shallow groundwater. Limited information about various assessment activities including remedial action conducted between 1992 and 1996 was also included in the DSCP application. The facility was included in the state-administered cleanup program in July 1996.

An NFA proposal was submitted for the facility along with the CAR in April 1996. The proposal was disapproved as the concentration of PCE was reported above the regulatory allowed level. Subsequently, an MOP was approved for the facility,

which included quarterly sampling of the onsite monitoring wells. Analytical results from the first quarterly sampling conducted in July 1996 had PCE at concentration of 12.2 µg/L in one of the wells.

Most recent records indicate that potable well survey was conducted in 2009 and 2014. No information regarding groundwater flow direction was available for review. Currently, the site has been converted to a residential complex. Based on the available information, the risk rating for this site is **Medium Risk**.

MEDIUM RISK SITE #6

Chevron #202666

7625 SW 40th Street

Miami, FL - 33155

Miami Dade County

FDEP Facility ID: 8504531

This facility is located 400 feet east of the project corridor. The facility housed four 3,000-gallon USTs to store gasoline, one 4,000-gallon UST to store gasoline, one 1,000-gallon UST for the storage of waste oil, and one 500-gallon UST to store waste oil. All these tanks were removed from the site. Currently, the facility houses three 12,000-gallon USTs to store gasoline. All of these tanks were installed in December 1989.

The facility reported two discharges, in February 1988 and December 1998, respectively. The 1988 discharge was associated with the original UST area, and determined to be eligible for the EDI program. Site assessment activities were conducted at the site in 1989, and approximately 1,900 tons of impacted soils were removed from the site. An MOP was approved in 1991 and was conducted until 1995. An SRCO was approved for the 1988 discharge in May 1995.

The 1998 discharge was identified in the vicinity of the existing USTs in 1998, which was determined to be eligible for the FPLRIP. The discharge was assessed in 2002, and an SRCO was approved in January 2003.

Subsequently in 2012, additional Phase I and Phase II assessments were conducted at the site. Evidence of petroleum-affected groundwater was identified in the southeast area of the site and within the site boundaries. It was determined that the overfill/overspill buckets on top of the USTs had leaked.

Because of this, another DRF was submitted. Site assessment activities were conducted, which indicated the presence of benzene in the groundwater exceeding the GCTLs and ranged from 10 µg/L to 185 µg/L.

Post site assessment, approximately 12,000 gallons of petroleum affected groundwater was recovered and disposed of appropriately. Subsequent to this, a NAM plan was proposed in September 2013, which was later approved in October 2013. The first sampling event conducted in January 2016 as part of the NAM indicated the presence of benzene in the groundwater in range of 17.2 µg/L to 307 µg/L, above the GCTLs and also the Natural Attenuation Default Concentrations for one monitoring well. The assessment indicated that the benzene plume is contained within the site boundary. The groundwater was reported to be flowing towards the west.

No additional assessment information after the 2014 NAM event is available online. Based on the available information, the risk rating for this site is **Medium Risk**.

MEDIUM RISK SITE #7
Chevron #47667 - Tonys
780 NW 72nd Avenue
Miami, FL - 33126
Miami Dade County
FDEP Facility ID: 8506267

This facility is located 500 feet south of the project corridor extension on State Road (SR) 836 E. The facility housed two 10,000 and one 8,000-gallon gasoline tanks installed in July 1967. One 550-gallon waste oil tank was also present at the site. The tanks were removed, and the facility was abandoned in March 1985. Currently, the site operates as a Mobil gas station.

The site had a priority score of 12 under the EDI program in February 1988. The scoring was done due to presence of 1/8 inch of FFP in groundwater. No assessment activities were conducted at the site after the initial scoring.

In December 2007, the site was rescored and was awarded a score of 10 and was deemed eligible for funding under the EDI program.

No additional information is available of the assessments or monitoring conducted at the site after the rescoring. Based on the available information, the risk rating for this site is **Medium Risk**.

HIGH RISK SITE #1

Sunshine #262

10401 S Dixie Hwy

Miami, FL - 33156

Miami Dade County

FDEP Facility ID: 8504621

This facility is located 100 feet southeast from the project corridor on US 1 North. The facility housed four 10,000-gallon USTs for unleaded gas and one 550-gallon UST for waste oil, which were installed in July 1984. The UST system was upgraded to two 20,000-gallon USTs in February 2004. Currently, the site operates as a Shell gas station.

A DRF was submitted for the facility on July 15, 1986. The quantity and type of discharge was unknown. A CAR was submitted by Groundwater Technology Incorporated (GTI) in September 1986. The groundwater analytical results indicated presence of benzene ranging from 1 µg/L to 1,500 µg/L along the northern and southern boundary of the facility. A remedial action consisting of a combination of recovery well and air-stripping was proposed along with the CAR. The remediation system was started in October 1986 and operated until November 1990, subsequent to which a MOP was approved for the facility.

Another DRF was submitted in January 1991. Site assessment conducted in January 1992 reported high concentrations of benzene (960 µg/L), BTEX (1,600 µg/L), MTBE (170 µg/L) and naphthalene (2,860 µg/L), following which an order to restart the remediation system was sent by DERM on February 25, 1992. The remediation system operated until December 1993, after which an MOP was approved for the facility. No assessment was conducted till December 1999. This site received a priority score of 30 in 1999.

Site assessment was conducted in February 2001 that included soil and groundwater assessment. Contaminated soil with OVA readings of 10,000 ppm at various depths were recorded in the area around the UST basin. Analytical results indicated presence of BTEX at 1.82 mg/kg and TRPH at 47.3 mg/kg. No PAHs were

detected from the samples collected. Groundwater samples indicated presence of BTEX in the range of 3,360 µg/L and MTBE in the range of 7,650 µg/L. Additional groundwater monitoring was recommended during this assessment. Based on the increased level of contaminants, it was concluded that a discharge had occurred in July 2001.

Several events of assessment were conducted to delineate the soil and groundwater contamination at the site. Following UST system upgrade, 1,180 tons of impacted soil was excavated and disposed off-site. A NAM Plan was proposed in May 2008 but was disapproved by DERM in March 2009 who ordered a Limited Scope Remedial Action Plan (LSRAP) to be prepared for the site. An assessment was conducted following DERM's order to determine the appropriate RAP. No remediation activities have been conducted since then.

Additionally, the groundwater flow direction has varied across the site historically. Based on the available information, the risk rating for this site is **High Risk**.

HIGH RISK SITE #2

FL Gasoline Station

10045 S Dixie Hwy

Miami, FL - 33156

Miami Dade County

FDEP Facility ID: 8735575

This facility is located 150 feet east of the project corridor on US 1 North. The facility housed two 6,000-gallon USTs for unleaded gas, one 4,000-gallon diesel UST and one 550-gallon UST for waste oil, which were installed in November 1985 and removed in April 1995.

A DRF was submitted on September 24, 1987. The type and quantity of discharge was unknown. A TCAR was prepared in 1995, which indicated that no soil or groundwater contamination was observed during the tank closure.

A Limited CAR (LCAR) was submitted in February 1998, which indicated the presence of hydrocarbon impacted groundwater in the area of the former USTs and fuel dispense islands. Subsequently, the site was sold, and a furniture store was built on the property in August 1998. An assessment was conducted during 2000 and 2005, which indicated the presence of contaminated soil and

groundwater that had TRPH above the SCTLs. Additional site assessment activities were conducted between 2005 and 2011 with an attempt to delineate the contamination in soil and groundwater at the facility.

Subsequently, in January 2012, a Level I Limited Scope RAP was prepared by Handex Consulting and Remediation, LLC (HCR) to address the naphthalene contaminated soil at the site. The RAP called for the excavation of contaminated soils in the UST farm area to an extent of 10-feet and an area of 45 feet by 25 feet and backfilling with clean material. The source removal was conducted in January 2013. Approximately 160 tons of contaminated material was disposed of off-site and backfilled with clean material. Following this, groundwater sampling was conducted, which confirmed reduction in the contamination.

Additional site assessment activities were conducted in January and February 2016 to evaluate the concentration of residual petroleum-related impacts on the site. The assessment involved soil and groundwater sampling. The highest OVA readings observed during soil sampling were reported at 175 ppm from sample at 2-feet. The soil analytical results indicated the presence of BaP at a concentration of 0.8 mg/kg. Groundwater analytical results indicated the presence of naphthalene with the highest concentration of 250 µg/L. Lead concentrations were also detected above the GCTL and ranged from 16 µg/L to 22 µg/L.

Additional site assessment activities were conducted in order to delineate the extent of groundwater contamination. The most recent assessment report showed a groundwater contamination plume extending beyond the property boundary up to US-1 North. A conceptual RAP was proposed in a submittal dated July 31, 2018. The implementation of the RAP has still not been done. Currently, the site houses a Rooms to Go building.

Additionally, the groundwater flow direction has varied across the site historically. The directions have been reported towards northeast, northwest, west and southeast in the past. Based on the available information, the risk rating for this site is **High Risk**.

HIGH RISK SITE #3

Last Detail Inc

9790 S Dixie Hwy

Miami, FL - 33156

Miami Dade County

FDEP Facility ID: 8842244

This facility is located 150 feet east of the project corridor. The facility operates as a carwash with auto detailing services. There were previously seven USTs for retail sales of gasoline products. These USTs included three 4,000-gallon, one 7,000-gallon, and three 500-gallon tanks. The USTs were removed in September 1994 and the underground piping was abandoned in place.

On November 17, 1988, a DRF was filed, and the site was subsequently found eligible for the Early Detection Incentive (EDI) Program on May 1, 1989. The FDEP site score then was 60.

Site assessment activities were conducted between 2002 and 2005 to evaluate the contamination present in the soil and groundwater. Soil analytical results indicated the presence of TRPH ranging from 2,400 mg/kg to 3,300 mg/kg. Groundwater analytical results indicated the presence of naphthalene, TRPH, lead, and BTEX in the shallow depths. It was recommended in the report to implement a RAP for the site. The groundwater flow direction was reported to be towards south-southeast, which is away from the project corridor.

Additional assessment activities were conducted between 2007 and 2012 in order to delineate the soil and groundwater contamination before the implementation of the RAP. Based on a request from DERM, Hydrogeologic Associates U.S.A., Inc., (HA), conducted an additional investigation to determine the contamination in the soil and groundwater. The investigation was also used to evaluate an unknown structure located in the western portion of the site and its impacts on the surrounding subsurface.

Soil analytical results indicated the presence of arsenic, lead, TRPH and Polychlorinated Biphenyls (PCB) above the residential-SCTL but below the commercial-SCTL in the soil collected from the area around the unknown structure. This contamination was noted at a depth of 10-12 feet. Additionally,

concentrations of ethylbenzene, total xylenes, and naphthalene were found to be above the leachability based on groundwater criteria.

Groundwater analytical results of the shallow interval (up to 20 feet) indicated elevated concentrations of TRPH, ethylbenzene and xylenes in the western portion of the site. Additionally, concentrations of naphthalene existed across the site above the GCTLs. Concentration of benzene existed in the northeastern portion of the site above the GCTL while the concentration of lead existed in the western and eastern portions of the site above the GCTL.

Groundwater concentrations of xylenes in the southern portion of the site were reported above the GCTL. Additionally, total lead existed in the northeastern portion of the site above the GCTL.

Investigation of the unknown structure revealed it to be a part of former storm water system and not an UST. Based on the assessments conducted, implementation of a RAP was recommended and was approved by DERM in correspondence dated September 25, 2013.

Additional site assessment activities were conducted prior to RAP proposal. Groundwater assessment indicated the presence of total lead (17µg/L). The hydrocarbon plume was defined to be approximately 50 feet by 90 feet and was estimated to be confined mostly to the upper 20 feet of the aquifer.

A pilot test study was conducted at the site in February 2017 to determine the viable RAP for the site. The pilot test study involved injection of approximately 50 gallons of a 2% solution of RemOx S, a potassium permanganate solution, by direct push borings over a four-week period. It was concluded that the direct push injection was a viable option in a report dated May 1, 2017 and preparation of RAP based on the pilot study setup was proposed.

Subsequently, DERM recommended the preparation of a RAP to address all the contaminants of concerns at the site in their letter dated February 20, 2018. A RAP proposal was submitted to DERM on June 1, 2018 by PI Environmental. The plan recommended additional soil assessment to evaluate the remediation plan to address the soils. PI Environmental recommended injection of FyreZyme in conjunction with ORC Advanced for the reduction of naphthalene and lead

concentrations. Also, additional bench testing of hydrogen peroxide and sodium persulfate was recommended in the area having TRPH contamination.

DERM in their response letter dated July 3, 2018, advised conducting a pilot test study before the implementation of any additional remediation activities. No assessments have been conducted since the DERM response letter. Based on the available information, the risk rating for this site is **High Risk**.

HIGH RISK SITE #4

Bridgestone Aircraft – Former (Thompson @ Corp)

7775 NW 12th Street

Miami, FL - 33126

Miami Dade County

FDEP Facility ID: 9100886

This facility is located 450 feet west of the project corridor. The facility housed one 3,000-gallon UST and one 1,000-gallon AST for the storage of hazardous substances and one 500-gallon UST to store petroleum-based products. All three tanks were removed from the site.

A DRF was submitted on June 30, 1992 based on soil sampling results subsequent to tank removal. The site was included under the state administered ATRP in December 1992. A CAR submitted in April 1994 indicated the presence of 457 µg/L of total BTEX, 143 µg/L of Benzene, and 31 µg/L of MTBE in the groundwater. A dissolved phase gasoline plume was delineated on the site in vicinity of the former UST area. The analytical soil results did not indicate the presence of any type of contamination. Following this, an MOP was approved by FDEP with predetermined action levels for the CoCs.

The first quarterly report submitted in November 1994 reported concentrations of tested parameters below the reporting limits except for MW-3, where the concentration of chlorobenzene was reported at 150 µg/L. However, the FDEP recommended the MOP trigger level was 200ppb. A total of five quarterly sampling events were conducted that reported concentrations of CoCs below the MOP trigger levels set by the FDEP. The fifth quarterly report submitted in October 1995 recommended the discontinuation of the MOP. Subsequent to this, an SRCO was recommended by DERM on October 15, 1996 in reference to the petroleum contamination at the site.

The quarterly reports also included discussion about remediation activities conducted at the subject site during that time to address chlorinated contamination. No additional information was available in reference to the remediation activities being conducted at the site.

Another DRF was submitted on October 16, 1995 indicating the release of an unknown quantity of diesel due to puncture. No additional information about assessments were available for review. An approval letter dated September 12, 2000, to conduct a pilot test by injection of potassium permanganate was reviewed. The test plan was to inject potassium permanganate into an aquifer, via group 4 aquifer remediation wells. This was to be conducted to meet the groundwater petroleum cleanup criteria at the site.

No additional information is available online regarding test plans results and subsequent activities. No evident groundwater flow direction was reported for the site.

The site is currently operated as a staging yard for construction activities. Based on the available information, the risk rating for this site is **High Risk**.

8.0 INTERVIEWS

Per the PD&E Manual, AECOM personnel conducted on site interviews with the property owners/tenants/occupants, where applicable of all the 23 sites on September 16-17, 2019. These sites were identified in our database search and further evaluation of these sites was conducted. The purpose of the interviews was to obtain environmental/contamination related information at the site in addition to the information available in the regulatory databases. The interview logs, which include the details of the interview question and answers, are presented in [Appendix E](#). Please note that sites having rankings N4, N5, N8, L3, M5, M7 and H4 no longer exist and so the logs are not included. Based on the information collected during the interviews, no additional information other than the information included in [Section 7.0](#) was available to AECOM personnel from the property owners/ tenants/occupants.

9.0 SUMMARY OF ASBESTOS SURVEY REPORTS

Surveys for asbestos-containing materials (ACM) to identify accessible ACM in various bridges along and across the project corridor (SR-826) in Miami-Dade County, Florida were conducted in January 2015. The surveys were conducted pursuant to National Emission Standards for Hazardous Air Pollutants (NESHAP) requirements and performed by USEPA/AHERA (Asbestos Hazard Emergency Response Act) accredited asbestos inspectors as listed below.

AECOM identified a total of 32 bridges along the project corridor which will be impacted due to proposed work. AECOM was provided with individual reports for six out of the 32 bridges. The report findings are summarized below and in [Table 9-1](#) and are available for review at FDOT VI offices in Miami-Dade, Florida for further details.

- Bridge #1: January 2015 by Donathan Buck and Carolyn Ramsden of Eco Advisors, LLC
- Bridge #2: January 2015 by Donathan Buck and Carolyn Ramsden of Eco Advisors, LLC
- Bridge #3: January 2015 by Donathan Buck and Carolyn Ramsden of Eco Advisors, LLC
- Bridge #4: January 2015 by Donathan Buck and Carolyn Ramsden of Eco Advisors, LLC
- Bridge #5: January 2015 by Donathan Buck and Carolyn Ramsden of Eco Advisors, LLC
- Bridge #6: January 2015 by Donathan Buck and Carolyn Ramsden of Eco Advisors, LLC

Table 9 - 1: Summary of Asbestos Presence

| # | Direction | Bridge# | Bridge Details | ACM Detected |
|---|-------------|---------|---|--------------|
| 1 | Southbound | 870129 | SR 826 over SW 98 th Street | No |
| 2 | North/South | 870286 | SR 826 over Snapper Creek Canal (C-2) | No |
| 3 | North/South | 870773 | SR 826 over Kendal Drive (SR-94) | No |
| 4 | Southbound | 870793 | Ramp from SR 826 over Kendal Drive | No |
| 5 | Southbound | 870794 | Ramp C on SR 826 over Snapper Creek Canal (C-2) | No |
| 6 | Northbound | 870795 | Ramp from Kendal Drive to SR 826 over Snapper Creek Canal (C-2) | No |

None of the samples collected from the materials from the six bridges during their respective surveys were defined as ACM.

AECOM recommends additional assessments to be conducted to identify accessible ACM in the remaining 26 bridges along and across the project corridor.

10.0 CONCLUSIONS AND RECOMMENDATIONS

In accordance with Volume 2, Chapter 20 (dated January 14, 2019) of the FDOT PD&E Manual, potential contamination impacts in the area surrounding the project corridor were assessed for the viable Build Alternatives as well as the No-Build Alternative.

After a review of all available data, such as agency file reviews at FDEP, the EDR database report, aerial photography, and confirmed by site reconnaissance, contamination of soil and groundwater has been documented in the vicinity of the project corridor. A total of 23 sites of potential environmental concern were identified for the project corridor; of these, four (4) sites are rated as High risk, seven (7) sites are rated as Medium risk, and twelve (12) sites are rated as Low risk. The status of the sites will be updated accordingly at each future design phase. Remaining sites identified in the above-referenced sources are not considered to pose potential contamination concerns because of the current regulatory status of the site and/or the distance from the project corridor.



The FDOT District VI Planning and Environmental Management Office will utilize the information contained in this report to determine the need for additional investigation during the design phase of the Project. The Level II Contamination Assessment investigation may be conducted prior to any right-of-way acquisition and/or prior to the design phase, should any become necessary. Based on the findings of updated future review and Level II investigation, the design engineers may be instructed to avoid the areas of concern or to include special provisions with the plans to require that the construction activities performed in the areas of concern be performed or supervised by a contamination assessment and remediation contractor specified by the FDOT.

It must be recognized that the possibility exists that some contaminated substances, petroleum products, or environmental contamination not identified during this assessment may exist on or in the immediate vicinity of the project. This is because regulatory agency records are not always complete; not all leaks, spills, and discharges are reported; not all USTs and ASTs are registered. It is unknown if any registered substances were illegally dumped or were deposited during past construction activities.

If construction dewatering will be necessary during construction, a Water Use Permit from SFWMD may be required. The contractor will be held responsible for ensuring compliance with any necessary dewatering permit(s). The dewatering plan will need to consider the radius of influence of any dewatering activity on nearby contamination plumes to avoid potential contamination plume exacerbation. The status of the sites will be updated accordingly at each future design phase. All permits will be obtained in accordance with Federal, State, and local laws and regulations and in coordination with the District Contamination Impact Coordinator (DCIC).

APPENDIX A
Photo Log and
Field Notes

PHOTOGRAPHIC LOG

| | | |
|---|----------------------------|--|
| Photo No. 1 | Date: 05/31/2019 | |
| Direction Photo Taken: Southeast | |  <p>A photograph showing the entrance of a City National Bank branch. The building has a white facade with a large glass entrance. A sign above the entrance reads "City National Bank" and "Bci FINANCIAL GROUP". To the left is a blue glass wall. The photo is taken from a low angle, looking towards the entrance. A compass overlay at the top shows the camera is facing Southeast (SE) at approximately 120 degrees. The timestamp "31 May 2019, 11:49 AM" is in the bottom right corner.</p> |
| DESCRIPTION: Amoco – Suniland Current use: City National Bank (N1) | | |
| Photo No. 2 | Date: 05/31/2019 | |
| Direction Photo Taken: Southeast | |  <p>A photograph of a Toyota dealership, identified as Kendall Toyota. The building is a large, modern structure with a sign that says "GRAND OPENING!". There are several cars parked in the lot. The photo is taken from a distance, showing the entire building and surrounding area. A compass overlay at the top shows the camera is facing Southeast (SE) at approximately 120 degrees. The timestamp "31 May 2019, 11:34 AM" is in the bottom right corner.</p> |
| DESCRIPTION: Kendall Toyota (N2) | | |

PHOTOGRAPHIC LOG

Photo No.
3

Date:
05/31/2019

Direction Photo Taken:

Southwest

DESCRIPTION:

Super Care Car Wash

Current use: Dadeland
Car Wash

(N3)




Photo No.
4

Date:
05/31/2019

Direction Photo Taken:

Southeast

DESCRIPTION:



Fraser Helen F Estate

Current Use: Open land



(N4)



PHOTOGRAPHIC LOG

| | | |
|--|----------------------------|---|
| Photo No. 5 | Date: 05/31/2019 | |
| Direction Photo Taken: South | |  <p>31 May 2019, 10:09 AM</p> |
| DESCRIPTION: Camilo Muebles Inc Current use: Site is currently under construction (N6) | | |
| Photo No. 6 | Date: 05/31/2019 | |
| Direction Photo Taken: Southwest | |  <p>31 May 2019, 10:06 AM</p> |
| DESCRIPTION: Epperson Crane Service Inc Jack Current Use: Sweet Art by Lucila Pastry & Cakes (N7) | | |

PHOTOGRAPHIC LOG

| | | |
|---|----------------------------|--|
| Photo No. 7 | Date: 05/31/2019 | |
| Direction Photo Taken: Southeast | |  |
| DESCRIPTION: Barnett Bank of S-FL-Midway Current Use: Bank of America (N9) | | |
| Photo No. 8 | Date: 05/31/2019 | |
| Direction Photo Taken: Southwest | |  |
| DESCRIPTION: Tolco Inc Current use: New building, Alexis (L1) | | |

PHOTOGRAPHIC LOG

| | | |
|---|----------------------------|---|
| Photo No. 9 | Date: 05/31/2019 | |
| Direction Photo Taken: Southwest | | <div data-bbox="423 266 1536 331"> </div> |
| DESCRIPTION: Sunshine #201 Current use: Shell gas station and Jiffy Lube (Refer to next photo) (L2) | | |
| Photo No. 10 | Date: 05/31/2019 | |
| Direction Photo Taken: South | | <div data-bbox="423 1102 1536 1167"> </div> |
| Description: Sunshine #201 Current use: Shell gas station and Jiffy Lube (L2) | | |

PHOTOGRAPHIC LOG

Photo No.
11

Date:
05/31/2019

Direction Photo Taken:

West

DESCRIPTION:

Miami International
Airport Ash Landfill

(L4)



Photo No.
12

Date:
05/31/2019

Direction Photo Taken:


Northeast

DESCRIPTION:

Mario's Finest Dry
Cleaners and Shirt Salon

Current use: Crown
Cleaners

(M1)




PHOTOGRAPHIC LOG

| | |
|--|----------------------------|
| Photo No. 13 | Date: 05/31/2019 |
| Direction Photo Taken: Southeast | |
| DESCRIPTION: Suniland Dry Cleaners Current use: Building is not occupied (M2) | |



| | |
|--|----------------------------|
| Photo No. 14 | Date: 05/31/2019 |
| Direction Photo Taken: Northeast | |
| DESCRIPTION: Perlmutter Petroleum Current use: Contractor Staging Area (M3) | |



PHOTOGRAPHIC LOG

Photo No.
15

Date:
05/31/2019

Direction Photo Taken:

East

DESCRIPTION:

7-Eleven Store #37580

Current use: Mobil Gas Station

(M4)



Photo No.
16

Date:
05/31/2019

Direction Photo Taken:

Southeast

DESCRIPTION:

DryClean USA #11121

Current use: Address does not exist. It has been replaced with Pearl Apartments located at 7440 SW 88th Street



(M5)




PHOTOGRAPHIC LOG

| | | |
|---|----------------------------|--|
| Photo No. 17 | Date: 05/31/2019 | |
| Direction Photo Taken: North | |  |
| DESCRIPTION: Chevron #202666 (M6) | | |
| Photo No. 18 | Date: 05/31/2019 | |
| Direction Photo Taken: Southwest | |  |
| DESCRIPTION: Sunshine #262 Current use: Shell gas station (H1) | | |

PHOTOGRAPHIC LOG

| | | |
|---|----------------------------|--|
| Photo No. 19 | Date: 05/31/2019 | |
| Direction Photo Taken: South | |  |
| DESCRIPTION: FL Gasoline Station Current use: Rooms To Go furniture store (H2) | | |
| Photo No. 20 | Date: 05/31/2019 | |
| Direction Photo Taken: South | |  |
| DESCRIPTION: Last Detail Inc Notes: Jiffy Lube next door (H3) | | |

PHOTOGRAPHIC LOG

| | | |
|--|---------------------|--|
| Photo No. 21 | Date: 05/31/2019 | |
| Direction Photo Taken: Southeast | |  |
| DESCRIPTION: Bridgestone Aircraft – Former (Thompson @ Corp) Current use: Staging yard for construction (H4) | | |

* can add these locations on the PPF

| | |
|---|--|
| <p><i>Dadeland</i></p> <p>SITE #1 - NO RISK Super Care Car Wash 9650 S Dixie Highway Kendall, FL - 33156</p> <p>✓ 11:15 AM</p> | <p>SITE XX - MEDIUM RISK Tolco Inc 4550 SW 75th Avenue Miami, FL - 33155</p> <p>✓ <i>new bldg Alexis</i> 10:17 AM</p> |
| <p>SITE #XX - MEDIUM RISK 7-Eleven Store #37580 10345 S Dixie Highway Miami, FL - 33156</p> <p>✓ 11:23 AM</p> <p><i>this is now a mobil gas station</i></p> | <p>SITE XX - NO RISK Alcazar - Tio Pepe 7701 SW 40th Street Miami, FL - 33155</p> <p>✓ 10:07 AM</p> |
| <p>SITE #XX - Low RISK Sunshine #201 7798 SW 24th Street Miami, FL - 33155</p> <p>✓</p> | <p>SITE XX - NO RISK Epperson Crane Service Inc Jack 4300 SW 75th Avenue Miami, FL - 33155</p> <p>✓ <i>Now: Sweet Art by Cecilia Pastry & Cakes</i></p> |
| <p>SITE XX - NO RISK Camilo Muebles Inc 4400 SW 75th Avenue Miami, FL - 33155</p> <p>✓ <i>site under construction</i> 10:09 AM</p> | <p>SITE XX - HIGH RISK Sunshine #262 10401 S Dixie Hwy Miami, FL - 33156</p> <p>✓ <i>Shell Gas station</i> 11:21 AM</p> |
| <p>SITE XX - MEDIUM RISK Dryclean USA #11121 7420 SW 88th Street Miami, FL - 33156</p> <p>✓ <i>Address does not exist. Mar is 7440 - pearl apartments</i></p> | <p>SITE XX - HIGH RISK FL Gasoline Station 10045 S Dixie Hwy Miami, FL - 33156</p> <p>✓ <i>Rooms to go now.</i> 11:23</p> |
| <p>SITE XX - NO RISK Barnett Bank of S Fl-Midway 7760 W Flagler Street Miami, FL - 33144</p> <p>✓ <i>Banks of America</i></p> | <p>SITE XX - HIGH RISK Last Detail Inc 9790 S Dixie Hwy Miami, FL - 33156</p> <p>✓ <i>Sitty lube next door 9736 South Dixie</i> 11:16 AM</p> |
| <p>SITE XX - NO RISK Pamsco Transport Fuel Spill Highway 826 Miami, FL - 33143</p> <p>✓</p> | <p>SITE XX - MEDIUM RISK Sunland Dry Cleaners 11723 South Dixie Highway Miami, FL - 33156</p> <p>✓ <i>no longer there. contains</i> 11:47 AM</p> |
| <p>SITE XX - NO RISK Frasse Helen F Estate Of 7601 SW 76th Avenue Miami, FL - 33143</p> <p>✓ <i>Not found. Possibly open land.</i> 10:56 AM</p> | <p>SITE XX - MEDIUM RISK Marios Finest Dry Cleaners and Shirt Salon 12117 South Dixie Highway Miami, FL</p> <p>✓ <i>Crown Clean</i> 11:39 AM</p> |
| <p>SITE XX - MEDIUM RISK Chevron #47667 - Tonys 780 NW 72nd Avenue Miami, FL - 33126</p> <p>✓ <i>Now a Mobil address 701 NW 72nd Ave</i></p> | <p>SITE XX - NO RISK Kendall Toyota 10943 S Dixie Highway Miami, FL - 33156</p> <p>✓ <i>11:36</i></p> |
| <p>SITE XX - HIGH RISK Bridgestone Aircraft - Former (Thompson @ Corp) 7775 NW 12th Street Miami, FL - 33126</p> <p>✓ <i>Now a staging yard for construction</i></p> | <p>SITE XX - NO RISK Amoco - Sunland 11675 S Dixie Highway Miami, FL - 33156</p> <p>✓ <i>this is now a city national bank</i> 11:49</p> |
| <p>SITE XX - MEDIUM RISK Miami International Airport Ash Landfill Perimeter Road and NW 72nd Avenue</p> <p>✓</p> | <p>SITE XX - LOW RISK Perlmutter Petroleum 10601 S Dixie Highway, Miami, FL - 33156</p> <p>✓ <i>11:30 AM - Contractor staging area</i></p> |
| <p>SITE XX - MEDIUM RISK Chevron #202666 7625 SW 40th Street, Miami, FL - 33155</p> <p>✓</p> | <p><i>2:22 on 1100 NW 72 AVE</i> <i>8:20 on - several MWs</i></p> |

NW 14th St. Landfill

7401 W Flagler Great tire shop

Chevron @ 7351 W Flagler → Nat care center down street

APPENDIX B

EDR Report

SR 826 Express Lanes PD&E

SR 826 Express Lanes PD&E

Miami, FL 33155

Inquiry Number: 5637646.5s

May 06, 2019

EDR Area / Corridor Report



6 Armstrong Road, 4th floor
Shelton, CT 06484
Toll Free: 800.352.0050
www.edrnet.com

TABLE OF CONTENTS

| SECTION | PAGE |
|---|-------------|
| Executive Summary | ES1 |
| Mapped Sites Summary | 2 |
| Key Map | 27 |
| Map Findings Summary | 28 |
| Focus Maps | 32 |
| Map Findings | 80 |
| Orphan Summary | OR-1 |
| Government Records Searched/Data Currency Tracking | GR-1 |

Thank you for your business.
Please contact EDR at 1-800-352-0050
with any questions or comments.

Disclaimer - Copyright and Trademark Notice

This Report contains certain information obtained from a variety of public and other sources reasonably available to Environmental Data Resources, Inc. It cannot be concluded from this Report that coverage information for the target and surrounding properties does not exist from other sources. **NO WARRANTY EXPRESSED OR IMPLIED, IS MADE WHATSOEVER IN CONNECTION WITH THIS REPORT. ENVIRONMENTAL DATA RESOURCES, INC. SPECIFICALLY DISCLAIMS THE MAKING OF ANY SUCH WARRANTIES, INCLUDING WITHOUT LIMITATION, MERCHANTABILITY OR FITNESS FOR A PARTICULAR USE OR PURPOSE. ALL RISK IS ASSUMED BY THE USER. IN NO EVENT SHALL ENVIRONMENTAL DATA RESOURCES, INC. BE LIABLE TO ANYONE, WHETHER ARISING OUT OF ERRORS OR OMISSIONS, NEGLIGENCE, ACCIDENT OR ANY OTHER CAUSE, FOR ANY LOSS OF DAMAGE, INCLUDING, WITHOUT LIMITATION, SPECIAL, INCIDENTAL, CONSEQUENTIAL, OR EXEMPLARY DAMAGES. ANY LIABILITY ON THE PART OF ENVIRONMENTAL DATA RESOURCES, INC. IS STRICTLY LIMITED TO A REFUND OF THE AMOUNT PAID FOR THIS REPORT.** Purchaser accepts this Report "AS IS". Any analyses, estimates, ratings, environmental risk levels or risk codes provided in this Report are provided for illustrative purposes only, and are not intended to provide, nor should they be interpreted as providing any facts regarding, or prediction or forecast of, any environmental risk for any property. Only a Phase I Environmental Site Assessment performed by an environmental professional can provide information regarding the environmental risk for any property. Additionally, the information provided in this Report is not to be construed as legal advice.

Copyright 2019 by Environmental Data Resources, Inc. All rights reserved. Reproduction in any media or format, in whole or in part, of any report or map of Environmental Data Resources, Inc., or its affiliates, is prohibited without prior written permission.

EDR and its logos (including Sanborn and Sanborn Map) are trademarks of Environmental Data Resources, Inc. or its affiliates. All other trademarks used herein are the property of their respective owners.

EXECUTIVE SUMMARY

A search of available environmental records was conducted by Environmental Data Resources, Inc (EDR). The report was designed to assist parties seeking to meet the search requirements of EPA's Standards and Practices for All Appropriate Inquiries (40 CFR Part 312), the ASTM Standard Practice for Environmental Site Assessments (E 1527-13), the ASTM Standard Practice for Environmental Site Assessments for Forestland or Rural Property (E 2247-16), the ASTM Standard Practice for Limited Environmental Due Diligence: Transaction Screen Process (E 1528-14) or custom requirements developed for the evaluation of environmental risk associated with a parcel of real estate.

SUBJECT PROPERTY INFORMATION

ADDRESS

SR 826 EXPRESS LANES PD&E
MIAMI, FL 33155

TARGET PROPERTY SEARCH RESULTS

The Target Property was identified in the following databases.

Page Numbers and Map Identifications refer to the EDR Area/Corridor Report where detailed data on individual sites can be reviewed.

Sites listed in ***bold italics*** are in multiple databases.

STANDARD ENVIRONMENTAL RECORDS

State and tribal leaking storage tank lists

FL LUST: Petroleum Contamination Detail Report

A review of the FL LUST list, as provided by EDR, and dated 11/14/2018 has revealed that there is 1 FL LUST site within the requested target property.

| <u>Site</u> | <u>Address</u> | <u>Map ID / Focus Map(s)</u> | <u>Page</u> |
|--|-----------------------|------------------------------|------------------|
| <i>PAMSCO TRANSPORT FUE</i> | <i>HWY 826</i> | <i>3 / 10</i> | <i>81</i> |
| Discharge Cleanup Status: NFA - NFA COMPLETE | | | |
| Facility Status: CLOSED | | | |
| Facility-Site Id: 9802998 | | | |

State and tribal registered storage tank lists

FL TANKS: Storage Tank Facility List

A review of the FL TANKS list, as provided by EDR, and dated 01/10/2019 has revealed that there is 1 FL TANKS site within the requested target property.

| <u>Site</u> | <u>Address</u> | <u>Map ID / Focus Map(s)</u> | <u>Page</u> |
|------------------------------------|-----------------------|------------------------------|------------------|
| <i>PAMSCO TRANSPORT FUE</i> | <i>HWY 826</i> | <i>3 / 10</i> | <i>81</i> |
| Facility Status: CLOSED | | | |
| Facility ID: 9802998 | | | |

EXECUTIVE SUMMARY

State and tribal Brownfields sites

FL BROWNFIELDS: Brownfields Sites Database

A review of the FL BROWNFIELDS list, as provided by EDR, has revealed that there are 2 FL BROWNFIELDS sites within the requested target property.

| <u>Site</u> | <u>Address</u> | <u>Map ID / Focus Map(s)</u> | <u>Page</u> |
|---|----------------|------------------------------|-------------|
| SWEETWATER D Database: BROWNFIELDS AREAS, Date of Government Version: 03/07/2019 | | Region / 1,3 | 79 |
| WESTCHESTER Database: BROWNFIELDS AREAS, Date of Government Version: 03/07/2019 | | Region / 7,8 | 79 |

ADDITIONAL ENVIRONMENTAL RECORDS

Other Ascertainable Records

FINDS: Facility Index System/Facility Registry System

A review of the FINDS list, as provided by EDR, and dated 02/15/2019 has revealed that there are 3 FINDS sites within the requested target property.

| <u>Site</u> | <u>Address</u> | <u>Map ID / Focus Map(s)</u> | <u>Page</u> |
|--|----------------------|------------------------------|-------------|
| SR-826 - PALMETTO EX Registry ID:: 110024458111 | CORAL WAY & SR 90 IN | A1 / 3 | 80 |
| SR 826 (PALMETTO EXP) Registry ID:: 110054953724 | UNKNOWN | A2 / 3 | 80 |
| SR 821 Registry ID:: 110060370316 | UNKNOWN | 4 / 10 | 83 |

ECHO: Enforcement & Compliance History Information

A review of the ECHO list, as provided by EDR, and dated 03/03/2019 has revealed that there are 2 ECHO sites within the requested target property.

| <u>Site</u> | <u>Address</u> | <u>Map ID / Focus Map(s)</u> | <u>Page</u> |
|---|----------------|------------------------------|-------------|
| SR 826 (PALMETTO EXP) Registry ID: 110054953724 | UNKNOWN | A2 / 3 | 80 |
| SR 821 Registry ID: 110060370316 | UNKNOWN | 4 / 10 | 83 |

EXECUTIVE SUMMARY

FL UIC: Underground Injection Wells Database Listing

A review of the FL UIC list, as provided by EDR, and dated 01/18/2019 has revealed that there are 2 FL UIC sites within the requested target property.

| <u>Site</u> | <u>Address</u> | <u>Map ID / Focus Map(s)</u> | <u>Page</u> |
|---|---------------------|------------------------------|-------------|
| JACKSON BUILDERS Facility Status: ACTIVE Facility Id: 63642 | 10600 S. DIXIE HWY. | C6 / 11 | 84 |
| HARVEY, C. E. Facility Status: ACTIVE Facility Id: 60793 | 11414 S. DIXIE HWY | D7 / 11 | 85 |

FL NPDES: Wastewater Facility Regulation Database

A review of the FL NPDES list, as provided by EDR, and dated 02/01/2019 has revealed that there is 1 FL NPDES site within the requested target property.

| <u>Site</u> | <u>Address</u> | <u>Map ID / Focus Map(s)</u> | <u>Page</u> |
|---|----------------|------------------------------|-------------|
| SR 5 US-1/SOUTH DIXI Status: A Facility ID: FLR10RP71 | | B5 / 11 | 83 |

SURROUNDING SITES: SEARCH RESULTS

Surrounding sites were identified in the following databases.

Page Numbers and Map Identifications refer to the EDR Area/Corridor Report where detailed data on individual sites can be reviewed.

Sites listed in ***bold italics*** are in multiple databases.

Unmappable (orphan) sites are not considered in the foregoing analysis.

STANDARD ENVIRONMENTAL RECORDS

Federal CERCLIS list

SEMS: Superfund Enterprise Management System

A review of the SEMS list, as provided by EDR, and dated 03/11/2019 has revealed that there is 1 SEMS site within approximately 0.5 miles of the requested target property.

| <u>Site</u> | <u>Address</u> | <u>Direction / Distance</u> | <u>Map ID / Focus Map(s)</u> | <u>Page</u> |
|---|-----------------------------|------------------------------|------------------------------|-------------|
| SUNILAND DRY CLEANER Site ID: 0405930 EPA Id: FLD984188649 | 11723 S. DIXIE HIGHW | S 0 - 1/8 (0.073 mi.) | Y98 / 11 | 235 |

EXECUTIVE SUMMARY

Federal CERCLIS NFRAP site list

SEMS-ARCHIVE: Superfund Enterprise Management System Archive

A review of the SEMS-ARCHIVE list, as provided by EDR, and dated 03/11/2019 has revealed that there are 2 SEMS-ARCHIVE sites within approximately 0.5 miles of the requested target property.

| <u>Site</u> | <u>Address</u> | <u>Direction / Distance</u> | <u>Map ID / Focus Map(s)</u> | <u>Page</u> |
|-----------------------------|-----------------------------|----------------------------------|------------------------------|-------------|
| MARIO'S DRY CLEANERS | 12117 S. DIXIE HIGHW | SSW 1/4 - 1/2 (0.426 mi.) | EN933 / 13 | 1028 |
| OOLITE DUMP | 4811 SW 72ND AVE | E 1/4 - 1/2 (0.479 mi.) | EV981 / 8 | 1081 |

Federal RCRA generators list

RCRA-LQG: RCRA - Large Quantity Generators

A review of the RCRA-LQG list, as provided by EDR, and dated 03/25/2019 has revealed that there is 1 RCRA-LQG site within approximately 0.125 miles of the requested target property.

| <u>Site</u> | <u>Address</u> | <u>Direction / Distance</u> | <u>Map ID / Focus Map(s)</u> | <u>Page</u> |
|---------------------------|-------------------------|--------------------------------|------------------------------|-------------|
| TARGET STORE #2843 | 7800 SW 104TH ST | WNW 0 - 1/8 (0.088 mi.) | AQ181 / 11 | 333 |
| EPA ID:: FLR000202291 | | | | |

RCRA-SQG: RCRA - Small Quantity Generators

A review of the RCRA-SQG list, as provided by EDR, and dated 03/25/2019 has revealed that there is 1 RCRA-SQG site within approximately 0.125 miles of the requested target property.

| <u>Site</u> | <u>Address</u> | <u>Direction / Distance</u> | <u>Map ID / Focus Map(s)</u> | <u>Page</u> |
|-----------------------|----------------------|-----------------------------|------------------------------|-------------|
| VAPOR SHARK | 5000 SW 75TH AVE STE | E 0 - 1/8 (0.096 mi.) | AV207 / 8 | 382 |
| EPA ID:: FLR000223057 | | | | |

RCRA-CESQG: RCRA - Conditionally Exempt Small Quantity Generator

A review of the RCRA-CESQG list, as provided by EDR, and dated 03/25/2019 has revealed that there are 22 RCRA-CESQG sites within approximately 0.125 miles of the requested target property.

| <u>Site</u> | <u>Address</u> | <u>Direction / Distance</u> | <u>Map ID / Focus Map(s)</u> | <u>Page</u> |
|---------------------------------|-------------------------|------------------------------|------------------------------|-------------|
| CVS PHARMACY #3984 | 11299 S DIXIE HWY | ESE 0 - 1/8 (0.023 mi.) | I24 / 11 | 94 |
| EPA ID:: FLR000120386 | | | | |
| VIP CAR CARE | 9790 S DIXIE HWY | E 0 - 1/8 (0.023 mi.) | E26 / 12 | 99 |
| EPA ID:: FLTMP9404944 | | | | |
| MARYS COIN WASH & DR | 9711 SW 77TH AVE | W 0 - 1/8 (0.028 mi.) | K47 / 12 | 163 |
| EPA ID:: FLD092244250 | | | | |
| PEGO LAMPS | 9855 S DIXIE HWY | ESE 0 - 1/8 (0.036 mi.) | E59 / 12 | 174 |
| EPA ID:: FLT980060982 | | | | |
| FORMER EXXON STATION | 10045 SO. DIXIE HWY. | ESE 0 - 1/8 (0.038 mi.) | O67 / 12 | 184 |
| EPA ID:: FLT990063307 | | | | |
| KENDALL TOYOTA | 10943 S DIXIE HWY | ESE 0 - 1/8 (0.058 mi.) | U81 / 11 | 195 |

EXECUTIVE SUMMARY

| | | | | |
|---------------------------------|-------------------------|------------------------------|-------------------|------------|
| EPA ID:: FLD981479272 | | | | |
| CVS PHARMACY #5124 | 11721 S DIXIE HWY | S 0 - 1/8 (0.063 mi.) | T86 / 11 | 214 |
| EPA ID:: FLR000190041 | | | | |
| ESTATE OF CHARLES GO | 11723 S DIXIE HWY | S 0 - 1/8 (0.073 mi.) | Y99 / 11 | 237 |
| EPA ID:: FLTMP9103309 | | | | |
| SHOPCEN II INVESTMEN | 4912 SW 75TH AVE | E 0 - 1/8 (0.073 mi.) | Z103 / 8 | 243 |
| EPA ID:: FLTMP8801620 | | | | |
| POES RENTALS | 9600 S DIXIE HWY | E 0 - 1/8 (0.075 mi.) | AC116 / 12 | 255 |
| EPA ID:: FLTMP9203711 | | | | |
| POES RENTALS | 9600 S DIXIE HWY | E 0 - 1/8 (0.075 mi.) | AC117 / 12 | 256 |
| EPA ID:: FLD984245365 | | | | |
| CAMILO OFFICE FURNIT | 4400 SW 75TH AVE | E 0 - 1/8 (0.077 mi.) | AG127 / 8 | 275 |
| EPA ID:: FLD982174179 | | | | |
| ENGINEERED EQUIPMENT | 4752 SW 75TH AVE | E 0 - 1/8 (0.085 mi.) | AJ148 / 8 | 312 |
| EPA ID:: FLTMP9203508 | | | | |
| EMERY AIR FREIGHT WO | 7675 NW 12TH ST | E 0 - 1/8 (0.085 mi.) | AK156 / 3 | 321 |
| EPA ID:: FLTMP9304059 | | | | |
| WEST MIAMI MIDDLE SC | 7525 SW 24TH ST | E 0 - 1/8 (0.091 mi.) | AS197 / 6 | 372 |
| EPA ID:: FLD981468432 | | | | |
| SOUTHEASTERN PAPER | 5000 SW 75TH AVE | E 0 - 1/8 (0.096 mi.) | AV206 / 8 | 381 |
| EPA ID:: FLT030073373 | | | | |
| NOVIS PHARMACEUTICAL | 5000 SW 75TH AVE | E 0 - 1/8 (0.096 mi.) | AV208 / 8 | 383 |
| EPA ID:: FLR000196782 | | | | |
| PRECISION PAINT & BO | 4457 SW 75TH AVE | E 0 - 1/8 (0.100 mi.) | AI263 / 8 | 411 |
| EPA ID:: FLD982167777 | | | | |
| SAUL SIGNS, INC | 7361 NW 8TH ST | SSW 0 - 1/8 (0.116 mi.) | AT363 / 4 | 477 |
| EPA ID:: FLT000065284 | | | | |
| FIRESTONE STORE #182 | 9795 S DIXIE HWY | E 0 - 1/8 (0.119 mi.) | BE372 / 12 | 486 |
| EPA ID:: FLTMP8801689 | | | | |
| PS BUSINESS PARKS IN | 1342 NW 78TH AVE | W 0 - 1/8 (0.120 mi.) | AX374 / 3 | 487 |
| EPA ID:: FLT170087191 | | | | |
| WESTCHESTER 76 INC | 7800 CORAL WAY | W 0 - 1/8 (0.124 mi.) | AR382 / 5 | 496 |
| EPA ID:: FLD982097255 | | | | |

State and tribal landfill and/or solid waste disposal site lists

FL SWF/LF: Solid Waste Facility Database

A review of the FL SWF/LF list, as provided by EDR, has revealed that there are 8 FL SWF/LF sites within approximately 0.5 miles of the requested target property.

| Site | Address | Direction / Distance | Map ID / Focus Map(s) | Page |
|--|-------------------------|------------------------------|-----------------------|------------|
| SOUTH MIAMI CITY-PUB | 4795 SW 75TH AVE | E 0 - 1/8 (0.107 mi.) | AJ328 / 8 | 450 |
| Database: SWF/LF, Date of Government Version: 04/15/2019 | | | | |
| Facility-Site Id: 98244 | | | | |
| Class Status: PRE-AUTHORIZED (B) | | | | |
| FDOT EAST OF SR 826 | SOUTH OF NW 7TH ST A | E 1/8 - 1/4 (0.183 mi.) | 502 / 4 | 606 |
| Database: SWF/LF, Date of Government Version: 04/15/2019 | | | | |

EXECUTIVE SUMMARY

| | | | | |
|---|--------------------------|----------------------------------|----------------|-------------|
| Facility-Site Id: 104909 Class Status: PRE-AUTHORIZED (B) | | | | |
| MIAMI INTERNATIONAL | PERIMETER RD & NW 72 | NNE 1/4 - 1/2 (0.278 mi.) | 737 / 4 | 860 |
| Database: SWF/LF, Date of Government Version: 04/15/2019 Facility-Site Id: 56827 Class Status: CLOSED, WITH GW MONITORING (K) | | | | |
| INTERWOVEN TRADING C | 7300 BIRD ROAD | E 1/4 - 1/2 (0.315 mi.) | DP778 / 8 | 906 |
| Database: SWF/LF, Date of Government Version: 04/15/2019 Facility-Site Id: 95894 Class Status: INACTIVE (I) | | | | |
| GASPARINI TIRES, INC | 7358 SW 8TH STREET | E 1/4 - 1/2 (0.346 mi.) | DS838 / 4 | 969 |
| Database: SWF/LF, Date of Government Version: 04/15/2019 Facility-Site Id: 95692 Class Status: REGISTERED (R) | | | | |
| CORAL WAY DEBRIS STA | 7200 BLOCK CORAL WAY | E 1/4 - 1/2 (0.387 mi.) | 888 / 6 | 1003 |
| Database: SWF/LF, Date of Government Version: 04/15/2019 Facility-Site Id: 98230 Class Status: NFA,NO FURTHER ACTION (F) | | | | |
| SOUTH MIAMI | SW 58TH STREET & 73R | E 1/4 - 1/2 (0.391 mi.) | 894 / 8 | 1007 |
| Database: SWF/LF, Date of Government Version: 04/15/2019 Facility-Site Id: 99361 Class Status: NFA,NO FURTHER ACTION (F) | | | | |
| CITY OF MIAMI - ROBE | 7025 W FLAGLER ST | SSE 1/4 - 1/2 (0.491 mi.) | 990 / 4 | 1087 |
| Database: SWF/LF, Date of Government Version: 04/15/2019 Facility-Site Id: 104915 Class Status: PRE-AUTHORIZED (B) | | | | |

State and tribal leaking storage tank lists

FL LUST: Petroleum Contamination Detail Report

A review of the FL LUST list, as provided by EDR, and dated 11/14/2018 has revealed that there are 22 FL LUST sites within approximately 0.125 miles of the requested target property.

| <u>Site</u> | <u>Address</u> | <u>Direction / Distance</u> | <u>Map ID / Focus Map(s)</u> | <u>Page</u> |
|---|--------------------------|--------------------------------|------------------------------|-------------|
| LAST DETAIL INC | 9790 S DIXIE HWY | E 0 - 1/8 (0.023 mi.) | E27 / 12 | 100 |
| Discharge Cleanup Status: RA - RA ONGOING Facility Status: CLOSED Facility-Site Id: 8842244 | | | | |
| FRASSE HELEN F ESTAT | 7601 SW 76TH AVE | E 0 - 1/8 (0.024 mi.) | J30 / 10 | 107 |
| Discharge Cleanup Status: NREQ - CLEANUP NOT REQUIRED Facility Status: CLOSED Facility-Site Id: 9202815 | | | | |
| AMOCO-SUNILAND | 11675 S DIXIE HWY | ESE 0 - 1/8 (0.024 mi.) | G33 / 11 | 111 |
| Discharge Cleanup Status: SRCR - SRCR COMPLETE Facility Status: CLOSED Facility-Site Id: 8506127 | | | | |
| PERLMUTTER PETROLEUM | 10601 S DIXIE HWY | ESE 0 - 1/8 (0.026 mi.) | C38 / 11 | 120 |
| Discharge Cleanup Status: NFA - NFA COMPLETE | | | | |

EXECUTIVE SUMMARY

| | | | | |
|--|--------------------------|--------------------------------|------------------|------------|
| Discharge Cleanup Status: NREQ - CLEANUP NOT REQUIRED Discharge Cleanup Status: RA - RA ONGOING Facility Status: OPEN Facility-Site Id: 8505104 | | | | |
| SUNSHINE #262 | 10401 S DIXIE HWY | ESE 0 - 1/8 (0.026 mi.) | B43 / 11 | 135 |
| Discharge Cleanup Status: NREQ - CLEANUP NOT REQUIRED Discharge Cleanup Status: RA - RA ONGOING Facility Status: OPEN Facility-Site Id: 8504621 | | | | |
| 7-ELEVEN STORE#37580 | 10345 S DIXIE HWY | ESE 0 - 1/8 (0.026 mi.) | B45 / 11 | 149 |
| Discharge Cleanup Status: RA - RA ONGOING Facility Status: OPEN Facility-Site Id: 8505459 | | | | |
| FL GASOLINE STATION | 10045 S DIXIE HWY | ESE 0 - 1/8 (0.038 mi.) | O66 / 12 | 180 |
| Discharge Cleanup Status: RA - RA ONGOING Facility Status: CLOSED Facility-Site Id: 8735575 | | | | |
| KENDALL TOYOTA | 10943 S DIXIE HWY | ESE 0 - 1/8 (0.058 mi.) | U82 / 11 | 197 |
| Discharge Cleanup Status: SRCR - SRCR COMPLETE Discharge Cleanup Status: NFA - NFA COMPLETE Facility Status: OPEN Facility-Site Id: 9046819 | | | | |
| BARNETT BANK OF S FL | 7760 W FLAGLER ST | W 0 - 1/8 (0.060 mi.) | 84 / 3 | 210 |
| Discharge Cleanup Status: NFA - NFA COMPLETE Facility Status: CLOSED Facility-Site Id: 8736978 | | | | |
| ALCAZAR-TIO PEPE | 7701 SW 40TH ST | W 0 - 1/8 (0.064 mi.) | V89 / 7 | 225 |
| Discharge Cleanup Status: NREQ - CLEANUP NOT REQUIRED Facility Status: CLOSED Facility-Site Id: 9047482 | | | | |
| DOOR STORE | 1303 NW 78TH AVE | W 0 - 1/8 (0.073 mi.) | 113 / 3 | 249 |
| Discharge Cleanup Status: NREQ - CLEANUP NOT REQUIRED Facility Status: CLOSED Facility-Site Id: 8505854 | | | | |
| EPPERSON CRANE SERVI | 4300 SW 75TH AVE | E 0 - 1/8 (0.076 mi.) | AD119 / 8 | 260 |
| Discharge Cleanup Status: NFA - NFA COMPLETE Facility Status: CLOSED Facility-Site Id: 8942952 | | | | |
| BRIDGESTONE AIRCRAFT | 7775 NW 12TH ST | W 0 - 1/8 (0.076 mi.) | AF122 / 3 | 266 |
| Discharge Cleanup Status: SRCR - SRCR COMPLETE Facility Status: CLOSED Facility-Site Id: 9100886 | | | | |
| CAMILO OFFICE FURNIT | 4400 SW 75TH AVE | E 0 - 1/8 (0.077 mi.) | AG127 / 8 | 275 |
| Discharge Cleanup Status: NFA - NFA COMPLETE Facility Status: CLOSED Facility-Site Id: 8622877 | | | | |
| SUPER CARE CAR WASH | 9650 S DIXIE HWY | E 0 - 1/8 (0.077 mi.) | S129 / 12 | 283 |
| Discharge Cleanup Status: NFA - NFA COMPLETE Facility Status: CLOSED Facility-Site Id: 8504345 | | | | |
| TOLCO INC | 4550 SW 75TH AVE | E 0 - 1/8 (0.079 mi.) | AH131 / 8 | 286 |

EXECUTIVE SUMMARY

Discharge Cleanup Status: NREQ - CLEANUP NOT REQUIRED
 Facility Status: CLOSED
 Facility-Site Id: 9101569

| | | | | |
|---|-------------------------|------------------------------|------------------|------------|
| CHEVRON #202666 | 7625 BIRD RD | E 0 - 1/8 (0.081 mi.) | AB135 / 8 | 290 |
| Discharge Cleanup Status: SRCR - SRCR COMPLETE | | | | |
| Discharge Cleanup Status: RA - RA ONGOING | | | | |
| Discharge Cleanup Status: NFA - NFA COMPLETE | | | | |
| Facility Status: OPEN | | | | |
| Facility-Site Id: 8504531 | | | | |
| EMERY WORLDWIDE | 7675 NW 12TH ST | E 0 - 1/8 (0.085 mi.) | AK154 / 3 | 317 |
| Discharge Cleanup Status: NREQ - CLEANUP NOT REQUIRED | | | | |
| Facility Status: CLOSED | | | | |
| Facility-Site Id: 8504095 | | | | |
| SUNSHINE #201 | 7798 SW 24TH ST | W 0 - 1/8 (0.088 mi.) | AR187 / 5 | 353 |
| Discharge Cleanup Status: SRCR - SRCR COMPLETE | | | | |
| Discharge Cleanup Status: NFA - NFA COMPLETE | | | | |
| Facility Status: OPEN | | | | |
| Facility-Site Id: 8506212 | | | | |
| DADE CNTY SCHOOL BD- | 7525 SW 24TH ST | E 0 - 1/8 (0.091 mi.) | AS196 / 6 | 369 |
| Discharge Cleanup Status: NREQ - CLEANUP NOT REQUIRED | | | | |
| Facility Status: OPEN | | | | |
| Facility-Site Id: 8943052 | | | | |
| SOUTH MIAMI CITY-PUB | 4795 SW 75TH AVE | E 0 - 1/8 (0.107 mi.) | AJ328 / 8 | 450 |
| Discharge Cleanup Status: NREQ - CLEANUP NOT REQUIRED | | | | |
| Discharge Cleanup Status: SRCR - SRCR COMPLETE | | | | |
| Facility Status: OPEN | | | | |
| Facility-Site Id: 8622189 | | | | |
| DIAZ PROPERTY | 7800 CORAL WAY | W 0 - 1/8 (0.124 mi.) | AR383 / 5 | 498 |
| Discharge Cleanup Status: SA - SA ONGOING | | | | |
| Facility Status: CLOSED | | | | |
| Facility-Site Id: 9202058 | | | | |

State and tribal registered storage tank lists

FL UST: Storage Tank Facility Information

A review of the FL UST list, as provided by EDR, has revealed that there are 30 FL UST sites within approximately 0.125 miles of the requested target property.

| <u>Site</u> | <u>Address</u> | <u>Direction / Distance</u> | <u>Map ID / Focus Map(s)</u> | <u>Page</u> |
|--|--------------------------|--------------------------------|------------------------------|-------------|
| LAST DETAIL INC | 9790 S DIXIE HWY | E 0 - 1/8 (0.023 mi.) | E27 / 12 | 100 |
| Database: UST, Date of Government Version: 01/10/2019 | | | | |
| Tank Status: B | | | | |
| Facility-Site Id: 8842244 | | | | |
| Facility Status: CLOSED | | | | |
| FRASSE HELEN F ESTAT | 7601 SW 76TH AVE | E 0 - 1/8 (0.024 mi.) | J30 / 10 | 107 |
| Database: UST, Date of Government Version: 01/10/2019 | | | | |
| Tank Status: B | | | | |
| Facility-Site Id: 9202815 | | | | |
| Facility Status: CLOSED | | | | |
| AMOCO-SUNILAND | 11675 S DIXIE HWY | ESE 0 - 1/8 (0.024 mi.) | G33 / 11 | 111 |
| Database: Miami-Dade Co. Tanks, Date of Government Version: 02/26/2019 | | | | |
| Database: UST, Date of Government Version: 01/10/2019 | | | | |

EXECUTIVE SUMMARY

Tank Status: B
 Tank Status: A
 Facility-Site Id: 8506127
 Facility Status: CLOSED
 Permit Status: FACILITY NO LONGER NEEDS A PERMIT OR CLOSED
 Facility ID: 199909011827317

PERLMUTTER PETROLEUM **10601 S DIXIE HWY** **ESE 0 - 1/8 (0.026 mi.)** **C38 / 11** **120**

Database: Miami-Dade Co. Tanks, Date of Government Version: 02/26/2019
 Database: UST, Date of Government Version: 01/10/2019
 Tank Status: B
 Facility-Site Id: 8505104
 Facility Status: OPEN
 Permit Status: FACILITY NO LONGER NEEDS A PERMIT OR CLOSED
 Facility ID: 199909011828503

SUNSHINE #262 **10401 S DIXIE HWY** **ESE 0 - 1/8 (0.026 mi.)** **B43 / 11** **135**

Database: Miami-Dade Co. Tanks, Date of Government Version: 02/26/2019
 Database: UST, Date of Government Version: 01/10/2019
 Tank Status: B
 Tank Status: U
 Facility-Site Id: 8504621
 Facility Status: OPEN
 Permit Status: FACILITY NO LONGER NEEDS A PERMIT OR CLOSED
 Facility ID: 199909011827550

7-ELEVEN STORE#37580 **10345 S DIXIE HWY** **ESE 0 - 1/8 (0.026 mi.)** **B45 / 11** **149**

Database: Miami-Dade Co. Tanks, Date of Government Version: 02/26/2019
 Database: UST, Date of Government Version: 01/10/2019
 Tank Status: U
 Tank Status: B
 Facility-Site Id: 8505459
 Facility Status: OPEN
 Permit Status: FACILITY NO LONGER NEEDS A PERMIT OR CLOSED
 Facility ID: 199909011836478

CHEVRON #42120-ONE S **10045 S DIXIE HWY** **ESE 0 - 1/8 (0.038 mi.)** **O65 / 12** **178**

Database: Miami-Dade Co. Tanks, Date of Government Version: 02/26/2019
 Database: UST, Date of Government Version: 01/10/2019
 Tank Status: B
 Facility-Site Id: 8505105
 Facility Status: CLOSED
 Permit Status: FACILITY NO LONGER NEEDS A PERMIT OR CLOSED
 Facility ID: 199909011832072

FL GASOLINE STATION **10045 S DIXIE HWY** **ESE 0 - 1/8 (0.038 mi.)** **O66 / 12** **180**

Database: UST, Date of Government Version: 01/10/2019
 Tank Status: B
 Facility-Site Id: 8735575
 Facility Status: CLOSED

DADELAND EXECUTIVE P **9700 S DIXIE HWY** **E 0 - 1/8 (0.049 mi.)** **S79 / 12** **193**

Database: UST, Date of Government Version: 01/10/2019
 Tank Status: B
 Facility-Site Id: 9103417
 Facility Status: CLOSED

KENDALL TOYOTA **10943 S DIXIE HWY** **ESE 0 - 1/8 (0.058 mi.)** **U82 / 11** **197**

Database: Miami-Dade Co. Tanks, Date of Government Version: 02/26/2019
 Database: UST, Date of Government Version: 01/10/2019

EXECUTIVE SUMMARY

Tank Status: B
 Tank Status: A
 Tank Status: U
 Facility-Site Id: 9046819
 Facility Status: OPEN
 Permit Status: FACILITY NO LONGER NEEDS A PERMIT OR CLOSED
 Facility ID: 199909011836596

BARNETT BANK OF S FL 7760 W FLAGLER ST W 0 - 1/8 (0.060 mi.) 84 / 3 210

Database: UST, Date of Government Version: 01/10/2019
 Tank Status: B
 Facility-Site Id: 8736978
 Facility Status: CLOSED

DADE CNTY METRO FIRE 7825 SW 104TH ST WNW 0 - 1/8 (0.065 mi.) W94 / 11 228

Database: UST, Date of Government Version: 01/10/2019
 Tank Status: B
 Facility-Site Id: 9700211
 Facility Status: OPEN

DOOR STORE 1303 NW 78TH AVE W 0 - 1/8 (0.073 mi.) 113 / 3 249

Database: UST, Date of Government Version: 01/10/2019
 Tank Status: B
 Facility-Site Id: 8505854
 Facility Status: CLOSED

POES RENTALS 9600 S DIXIE HWY E 0 - 1/8 (0.075 mi.) AC117 / 12 256

Database: Miami-Dade Co. Tanks, Date of Government Version: 02/26/2019
 Database: UST, Date of Government Version: 01/10/2019
 Tank Status: B
 Facility-Site Id: 8629043
 Facility Status: CLOSED
 Permit Status: FACILITY NO LONGER NEEDS A PERMIT OR CLOSED
 Facility ID: 199909011830490

EPPERSON CRANE SERVI 4300 SW 75TH AVE E 0 - 1/8 (0.076 mi.) AD119 / 8 260

Database: UST, Date of Government Version: 01/10/2019
 Tank Status: B
 Facility-Site Id: 8942952
 Facility Status: CLOSED

FIRESTONE #1828-0194 9799 S DIXIE HWY E 0 - 1/8 (0.076 mi.) AE121 / 12 265

Database: UST, Date of Government Version: 01/10/2019
 Tank Status: B
 Facility-Site Id: 8733330
 Facility Status: CLOSED

BRIDGESTONE AIRCRAFT 7775 NW 12 ST W 0 - 1/8 (0.076 mi.) AF123 / 3 269

Database: Miami-Dade Co. Tanks, Date of Government Version: 02/26/2019
 Permit Status: FACILITY NO LONGER NEEDS A PERMIT OR CLOSED
 Facility ID: 199909011844142

CAMILO OFFICE FURNIT 4400 SW 75TH AVE E 0 - 1/8 (0.077 mi.) AG127 / 8 275

Database: UST, Date of Government Version: 01/10/2019
 Tank Status: B
 Facility-Site Id: 8622877
 Facility Status: CLOSED

SUPER CARE CAR WASH 9650 S DIXIE HWY E 0 - 1/8 (0.077 mi.) S129 / 12 283

Database: UST, Date of Government Version: 01/10/2019
 Tank Status: B

EXECUTIVE SUMMARY

| | | | | |
|---|-----------------------------|--------------------------------|------------------|------------|
| Facility-Site Id: 8504345 Facility Status: CLOSED | | | | |
| TOLCO INC | 4550 SW 75TH AVE | E 0 - 1/8 (0.079 mi.) | AH131 / 8 | 286 |
| Database: UST, Date of Government Version: 01/10/2019 Tank Status: B Facility-Site Id: 9101569 Facility Status: CLOSED | | | | |
| CHEVRON #202666 | 7625 BIRD RD | E 0 - 1/8 (0.081 mi.) | AB135 / 8 | 290 |
| Database: Miami-Dade Co. Tanks, Date of Government Version: 02/26/2019 Database: UST, Date of Government Version: 01/10/2019 Tank Status: B Tank Status: U Facility-Site Id: 8504531 Facility Status: OPEN Permit Status: FACILITY NO LONGER NEEDS A PERMIT OR CLOSED Facility ID: 199909011833349 | | | | |
| EMERY WORLDWIDE | 7675 NW 12TH ST | E 0 - 1/8 (0.085 mi.) | AK154 / 3 | 317 |
| Database: UST, Date of Government Version: 01/10/2019 Tank Status: B Facility-Site Id: 8504095 Facility Status: CLOSED | | | | |
| SUNSHINE #201 | 7798 SW 24TH ST | W 0 - 1/8 (0.088 mi.) | AR187 / 5 | 353 |
| Database: UST, Date of Government Version: 01/10/2019 Tank Status: B Tank Status: U Facility-Site Id: 8506212 Facility Status: OPEN | | | | |
| TEXACO FOOD MART #24 | 7798 SW 24 ST (FACIL | W 0 - 1/8 (0.088 mi.) | AR188 / 5 | 365 |
| Database: Miami-Dade Co. Tanks, Date of Government Version: 02/26/2019 Permit Status: FACILITY NO LONGER NEEDS A PERMIT OR CLOSED Facility ID: 199909011831029 | | | | |
| DADE CNTY SCHOOL BD- | 7525 SW 24TH ST | E 0 - 1/8 (0.091 mi.) | AS196 / 6 | 369 |
| Database: UST, Date of Government Version: 01/10/2019 Tank Status: B Facility-Site Id: 8943052 Facility Status: OPEN | | | | |
| BLACKWELL PROPERTY | 7330 NW 8TH ST | S 0 - 1/8 (0.100 mi.) | AW269 / 4 | 417 |
| Database: UST, Date of Government Version: 01/10/2019 Tank Status: B Facility-Site Id: 9801891 Facility Status: CLOSED | | | | |
| SOUTH MIAMI CITY-PUB | 4795 SW 75TH AVE | E 0 - 1/8 (0.107 mi.) | AJ328 / 8 | 450 |
| Database: UST, Date of Government Version: 01/10/2019 Tank Status: U Tank Status: B Facility-Site Id: 8622189 Facility Status: OPEN | | | | |
| CITY OF SOUTH MIAMI | 4795 SW 75 AVE | E 0 - 1/8 (0.107 mi.) | AJ329 / 8 | 458 |
| Database: Miami-Dade Co. Tanks, Date of Government Version: 02/26/2019 Permit Status: FACILITY NO LONGER NEEDS A PERMIT OR CLOSED Facility ID: 199909011842073 | | | | |
| FL DOT DIST VI PARCE | 7361 NW 8TH ST | SSW 0 - 1/8 (0.116 mi.) | AT362 / 4 | 476 |
| Database: UST, Date of Government Version: 01/10/2019 | | | | |

EXECUTIVE SUMMARY

Tank Status: B
 Facility-Site Id: 9811883
 Facility Status: CLOSED

DIAZ PROPERTY **7800 CORAL WAY** **W 0 - 1/8 (0.124 mi.)** **AR383 / 5** **498**
 Database: UST, Date of Government Version: 01/10/2019
 Tank Status: B
 Facility-Site Id: 9202058
 Facility Status: CLOSED

FL AST: Storage Tank Facility Information

A review of the FL AST list, as provided by EDR, has revealed that there are 15 FL AST sites within approximately 0.125 miles of the requested target property.

| <u>Site</u> | <u>Address</u> | <u>Direction / Distance</u> | <u>Map ID / Focus Map(s)</u> | <u>Page</u> |
|---|--------------------------|--------------------------------|------------------------------|-------------|
| PERLMUTTER PETROLEUM Database: AST, Date of Government Version: 01/10/2019 Facility-Site Id: 8505104 Facility Status: OPEN Facility Status: OPEN | 10601 S DIXIE HWY | ESE 0 - 1/8 (0.026 mi.) | C38 / 11 | 120 |
| DADE METRO, LLC Database: AST, Date of Government Version: 01/10/2019 Facility-Site Id: 9811505 Facility Status: OPEN Facility Status: OPEN | 9400 S DADELAND BLVD | E 0 - 1/8 (0.029 mi.) | L50 / 12 | 167 |
| DADE METRO, LLC Database: AST, Date of Government Version: 01/10/2019 Facility-Site Id: 9814291 Facility Status: OPEN Facility Status: OPEN | 9500 S DADELAND BLVD | E 0 - 1/8 (0.029 mi.) | L51 / 12 | 168 |
| JIFFY LUBE Database: AST, Date of Government Version: 01/10/2019 Facility-Site Id: 9601992 Facility Status: CLOSED Facility Status: CLOSED | 9736 S DIXIE HWY | E 0 - 1/8 (0.030 mi.) | M53 / 12 | 170 |
| DADELAND EXECUTIVE P Database: AST, Date of Government Version: 01/10/2019 Facility-Site Id: 9103417 Facility Status: CLOSED Facility Status: CLOSED | 9700 S DIXIE HWY | E 0 - 1/8 (0.049 mi.) | S79 / 12 | 193 |
| MILAMS MARKET Database: AST, Date of Government Version: 01/10/2019 Facility-Site Id: 9816484 Facility Status: OPEN Facility Status: OPEN | 11701 S DIXIE HWY | SE 0 - 1/8 (0.055 mi.) | T80 / 11 | 194 |
| KENDALL TOYOTA Database: AST, Date of Government Version: 01/10/2019 Facility-Site Id: 9046819 Facility Status: OPEN Facility Status: OPEN | 10943 S DIXIE HWY | ESE 0 - 1/8 (0.058 mi.) | U82 / 11 | 197 |
| LEXUS OF KENDALL Database: AST, Date of Government Version: 01/10/2019 | 10943 S DIXIE HWY | ESE 0 - 1/8 (0.058 mi.) | U83 / 11 | 209 |

EXECUTIVE SUMMARY

Facility-Site Id: 9300677

Facility Status: CLOSED

Facility Status: CLOSED

| | | | | |
|---|-------------------------|--------------------------------|------------------|------------|
| DADE CNTY METRO FIRE | 7825 SW 104TH ST | WNW 0 - 1/8 (0.065 mi.) | W94 / 11 | 228 |
| Database: AST, Date of Government Version: 01/10/2019 | | | | |
| Facility-Site Id: 9700211 | | | | |
| Facility Status: OPEN | | | | |
| Facility Status: OPEN | | | | |
| EMERY WORLDWIDE | 7675 NW 12TH ST | E 0 - 1/8 (0.085 mi.) | AK155 / 3 | 320 |
| Database: AST, Date of Government Version: 01/10/2019 | | | | |
| Facility-Site Id: 8504095 | | | | |
| Facility Status: CLOSED | | | | |
| Facility Status: CLOSED | | | | |
| FR 1351 NW 78, LLC | 1351 NW 78TH AVE | NW 0 - 1/8 (0.087 mi.) | AN173 / 3 | 328 |
| Database: AST, Date of Government Version: 01/10/2019 | | | | |
| Facility-Site Id: 9815397 | | | | |
| Facility Status: OPEN | | | | |
| Facility Status: OPEN | | | | |
| DADE CNTY SCHOOL BD- | 7525 SW 24TH ST | E 0 - 1/8 (0.091 mi.) | AS196 / 6 | 369 |
| Database: AST, Date of Government Version: 01/10/2019 | | | | |
| Facility-Site Id: 8943052 | | | | |
| Facility Status: OPEN | | | | |
| Facility Status: OPEN | | | | |
| V M DIESEL SRVC & TR | 7200 NW 8TH ST | S 0 - 1/8 (0.096 mi.) | AO212 / 4 | 387 |
| Database: AST, Date of Government Version: 01/10/2019 | | | | |
| Facility-Site Id: 8733360 | | | | |
| Facility Status: OPEN | | | | |
| Facility Status: OPEN | | | | |
| MIAMI PURVEYORS INC | 7350 NW 8TH ST | S 0 - 1/8 (0.103 mi.) | AZ303 / 4 | 433 |
| Database: AST, Date of Government Version: 01/10/2019 | | | | |
| Facility-Site Id: 9812838 | | | | |
| Facility Status: OPEN | | | | |
| Facility Status: OPEN | | | | |
| PUBLIX SUPER MARKET | 9105 S DADELAND BLVD | E 0 - 1/8 (0.115 mi.) | AP361 / 12 | 475 |
| Database: AST, Date of Government Version: 01/10/2019 | | | | |
| Facility-Site Id: 9808209 | | | | |
| Facility Status: OPEN | | | | |
| Facility Status: OPEN | | | | |

FL TANKS: Storage Tank Facility List

A review of the FL TANKS list, as provided by EDR, and dated 01/10/2019 has revealed that there are 3 FL TANKS sites within approximately 0.25 miles of the requested target property.

| <u>Site</u> | <u>Address</u> | <u>Direction / Distance</u> | <u>Map ID / Focus Map(s)</u> | <u>Page</u> |
|-----------------------------|------------------------|--------------------------------|------------------------------|-------------|
| ALCAZAR-TIO PEPE | 7701 SW 40TH ST | W 0 - 1/8 (0.064 mi.) | V89 / 7 | 225 |
| Facility Status: CLOSED | | | | |
| Facility ID: 9047482 | | | | |
| FL DEPT OF TRANSPORT | UNKNOWN | W 1/8 - 1/4 (0.172 mi.) | 469 / 3 | 567 |
| Facility Status: CLOSED | | | | |

EXECUTIVE SUMMARY

Facility ID: 9047494

CSX TRANSPORTATION I

Facility Status: CLOSED

Facility ID: 9805989

RAILWAY BETWEEN NW 7

N 1/8 - 1/4 (0.183 mi.)

501 / 4

604

State and tribal Brownfields sites

FL BROWNFIELDS: Brownfields Sites Database

A review of the FL BROWNFIELDS list, as provided by EDR, has revealed that there is 1 FL BROWNFIELDS site within approximately 0.125 miles of the requested target property.

| <u>Site</u> | <u>Address</u> | <u>Direction / Distance</u> | <u>Map ID / Focus Map(s)</u> | <u>Page</u> |
|---|----------------|-----------------------------|------------------------------|-------------|
| FOUNTAINBLEAU | | W 0 - 1/8 (0.024 mi.) | Region / 3 | 79 |
| Database: BROWNFIELDS AREAS, Date of Government Version: 03/07/2019 | | | | |

ADDITIONAL ENVIRONMENTAL RECORDS

Local Lists of Hazardous waste / Contaminated Sites

FL PRIORITYCLEANERS: Priority Ranking List

A review of the FL PRIORITYCLEANERS list, as provided by EDR, and dated 01/04/2019 has revealed that there are 2 FL PRIORITYCLEANERS sites within approximately 0.125 miles of the requested target property.

| <u>Site</u> | <u>Address</u> | <u>Direction / Distance</u> | <u>Map ID / Focus Map(s)</u> | <u>Page</u> |
|---------------------------|--------------------------|------------------------------|------------------------------|-------------|
| SUNILAND CLEANERS | 11723 S DIXIE HWY | S 0 - 1/8 (0.073 mi.) | Y100 / 11 | 238 |
| Facility-Site Id: 9501329 | | | | |
| DRYCLEAN USA #11121 | 7420 SW 88TH ST | E 0 - 1/8 (0.096 mi.) | AU205 / 10 | 380 |
| Facility-Site Id: 9502314 | | | | |

Other Ascertainable Records

RCRA NonGen / NLR: RCRA - Non Generators / No Longer Regulated

A review of the RCRA NonGen / NLR list, as provided by EDR, and dated 03/25/2019 has revealed that there are 38 RCRA NonGen / NLR sites within approximately 0.25 miles of the requested target property.

| <u>Site</u> | <u>Address</u> | <u>Direction / Distance</u> | <u>Map ID / Focus Map(s)</u> | <u>Page</u> |
|-----------------------------|--------------------------|--------------------------------|------------------------------|-------------|
| PHIL PHOTO IMAGING I | 11635 S DIXIE HWY | ESE 0 - 1/8 (0.022 mi.) | G14 / 11 | 89 |
| EPA ID:: FLR000060814 | | | | |
| BP OIL CO #24571 | 10601 S DIXIE HWY | ESE 0 - 1/8 (0.026 mi.) | C37 / 11 | 118 |
| EPA ID:: FLD984220434 | | | | |
| STAR ENTERPRISE | 10401 S DIXIE HWY | ESE 0 - 1/8 (0.026 mi.) | B41 / 11 | 133 |

EXECUTIVE SUMMARY

| | | | | |
|-----------------------------|-----------------------------|--------------------------------|------------------|------------|
| EPA ID:: FLD984172957 | | | | |
| MOBIL OIL CORP SS #E | 10345 S DIXIE HWY | ESE 0 - 1/8 (0.026 mi.) | B44 / 11 | 147 |
| EPA ID:: FLD984203299 | | | | |
| SUNILAND DRY CLEANER | 11723 S. DIXIE HIGHW | S 0 - 1/8 (0.073 mi.) | Y98 / 11 | 235 |
| EPA ID:: FLD984188649 | | | | |
| CHEVRON #20266 | 7625 SW 40TH ST | E 0 - 1/8 (0.075 mi.) | AB115 / 8 | 252 |
| EPA ID:: FLD984195586 | | | | |
| BRIDGESTONE AIRCRAFT | 7775 NW 12TH ST | W 0 - 1/8 (0.076 mi.) | AF125 / 3 | 271 |
| EPA ID:: FLD982101990 | | | | |
| JARIDA II WAREHOUSES | 4768-4798 SW 75 AVE | E 0 - 1/8 (0.085 mi.) | AJ150 / 8 | 313 |
| EPA ID:: FLD984168062 | | | | |
| CVS PHARMACY #17661 | 7800 SW 104TH ST | WNW 0 - 1/8 (0.088 mi.) | AQ182 / 11 | 350 |
| EPA ID:: FLR000223131 | | | | |
| TAMIAMI QUALITY CARE | 7445 NW 8TH ST | SSW 0 - 1/8 (0.092 mi.) | AT198 / 4 | 374 |
| EPA ID:: FLD984262311 | | | | |
| DRY CLEAN USA | 7420 N KENDALL DR | E 0 - 1/8 (0.096 mi.) | AU202 / 10 | 379 |
| EPA ID:: FLD982096620 | | | | |
| V M DIESEL SERVICE | 7200 NW 8TH ST | S 0 - 1/8 (0.096 mi.) | AO211 / 4 | 386 |
| EPA ID:: FLD981758436 | | | | |
| CONTINENTAL GLASS & | 4443 SW 75TH AVE | E 0 - 1/8 (0.099 mi.) | AI257 / 8 | 407 |
| EPA ID:: FLD096086269 | | | | |
| SMITH FURNITURE REPA | 4841 SW 75TH AVE | E 0 - 1/8 (0.103 mi.) | Z307 / 8 | 436 |
| EPA ID:: FLD982117574 | | | | |
| PROTECTIVE GLASS INC | 4851 SW 75TH AVE | E 0 - 1/8 (0.104 mi.) | Z313 / 8 | 440 |
| EPA ID:: FLD982107005 | | | | |
| B & M AUTOMOTIVE | 4857 SW 75TH AVE | E 0 - 1/8 (0.105 mi.) | Z317 / 8 | 443 |
| EPA ID:: FLD982132920 | | | | |
| INTERNATIONAL PRESS | 7491 NW 8TH ST | SSW 0 - 1/8 (0.107 mi.) | BA331 / 4 | 460 |
| EPA ID:: FLD051334746 | | | | |
| IMPRESOS VICTORY INC | 7339 NW 8TH ST | SSW 0 - 1/8 (0.116 mi.) | AT365 / 4 | 478 |
| EPA ID:: FLD004441507 | | | | |
| ESPANA AUTO CENTER | 7335 NW 8TH ST | SSW 0 - 1/8 (0.116 mi.) | AT368 / 4 | 483 |
| EPA ID:: FLD984209478 | | | | |
| TRANSPORTATION SECUR | 1336 NW 78TH AVE | W 0 - 1/8 (0.120 mi.) | AX375 / 3 | 488 |
| EPA ID:: FLR000141416 | | | | |
| STAR ENTERPRISE | 7460 BIRD RD | E 1/8 - 1/4 (0.129 mi.) | BG390 / 8 | 507 |
| EPA ID:: FLD984174011 | | | | |
| ICI DULUX PAINT CENT | 7230 NW 8TH ST | S 1/8 - 1/4 (0.132 mi.) | BI395 / 4 | 510 |
| EPA ID:: FLR000065193 | | | | |
| TARGET #T-0968 | 7795 BIRD RD | WSW 1/8 - 1/4 (0.153 mi.) | 458 / 7 | 556 |
| EPA ID:: FLR000126243 | | | | |
| SUNOCO SERVICE STATI | 7830 SW 24TH ST | W 1/8 - 1/4 (0.167 mi.) | BR468 / 5 | 566 |
| EPA ID:: FLD000653949 | | | | |
| TYCOON (FIN NOR) COR | 7447 NW 12TH ST | N 1/8 - 1/4 (0.182 mi.) | 499 / 4 | 602 |
| EPA ID:: FLD004446100 | | | | |
| BRAMAN HONDA | 7400 BIRD RD | E 1/8 - 1/4 (0.183 mi.) | BT503 / 8 | 607 |

EXECUTIVE SUMMARY

| | | | | |
|---------------------------------|----------------------------|----------------------------------|-------------------|------------|
| EPA ID:: FLD981758964 | | | | |
| DAEWOO OF MIAMI #342 | 7400 BIRD RD | E 1/8 - 1/4 (0.183 mi.) | BT504 / 8 | 608 |
| EPA ID:: FLR000089383 | | | | |
| SHERWIN WILLIAMS CO | 1135-45 NW 76TH AVE | E 1/8 - 1/4 (0.188 mi.) | 513 / 6 | 615 |
| EPA ID:: FL0001046572 | | | | |
| STAR ENTERPRISE | 7850 SW 8TH ST | W 1/8 - 1/4 (0.191 mi.) | CA519 / 5 | 623 |
| EPA ID:: FLD984173906 | | | | |
| U S PRINTERS & LITHO | 7475 NW 7TH ST | SSW 1/8 - 1/4 (0.196 mi.) | BP529 / 4 | 637 |
| EPA ID:: FLD982160988 | | | | |
| BUILDERS SQUARE #145 | 7904 SW 104TH ST | WNW 1/8 - 1/4 (0.198 mi.) | CE540 / 11 | 644 |
| EPA ID:: FLD982135295 | | | | |
| CENTRAL CONCRETE SUP | 4300 SW 74TH AVE | E 1/8 - 1/4 (0.202 mi.) | CG549 / 8 | 652 |
| EPA ID:: FL0000014886 | | | | |
| PERSONAL TOUCH CLEAN | 7916 SW 104TH ST | WNW 1/8 - 1/4 (0.202 mi.) | CE554 / 11 | 664 |
| EPA ID:: FLD982078016 | | | | |
| MOBIL OIL CORP SS #E | 701 NW 72ND AVE | SSE 1/8 - 1/4 (0.202 mi.) | 556 / 4 | 666 |
| EPA ID:: FLD984203166 | | | | |
| JEFFERSON WARD MIAMI | 7709 W FLAGLER ST | W 1/8 - 1/4 (0.203 mi.) | CH558 / 3 | 669 |
| EPA ID:: FLD982093502 | | | | |
| JET GRAPHICS | 4252 SW 74TH AVE | E 1/8 - 1/4 (0.205 mi.) | CG576 / 8 | 697 |
| EPA ID:: FLR000006965 | | | | |
| CONTINENTAL GRAPHICS | 4212 SW 74TH AVE | E 1/8 - 1/4 (0.205 mi.) | BY578 / 8 | 699 |
| EPA ID:: FLD982110967 | | | | |
| SHELL OIL COMPANY | 7895 W FLAGLER ST | W 1/8 - 1/4 (0.236 mi.) | CH677 / 3 | 760 |
| EPA ID:: FLD000603928 | | | | |

US MINES: Mines Master Index File

A review of the US MINES list, as provided by EDR, has revealed that there is 1 US MINES site within approximately 0.5 miles of the requested target property.

| <u>Site</u> | <u>Address</u> | <u>Direction / Distance</u> | <u>Map ID / Focus Map(s)</u> | <u>Page</u> |
|---|----------------|-----------------------------|------------------------------|-------------|
| EPIC STONEWORKS, INC Database: US MINES, Date of Government Version: 11/27/2018 Mine ID:: 0801409 | | E 0 - 1/8 (0.110 mi.) | 356 / 4 | 472 |

FL DEDB: Ethylene Dibromide Database Results

A review of the FL DEDB list, as provided by EDR, and dated 01/14/2019 has revealed that there is 1 FL DEDB site within approximately 0.125 miles of the requested target property.

| <u>Site</u> | <u>Address</u> | <u>Direction / Distance</u> | <u>Map ID / Focus Map(s)</u> | <u>Page</u> |
|------------------------------------|----------------------|-----------------------------|------------------------------|-------------|
| Not reported Well Id: 130004401 | 8050 SW 112TH STREET | WNW 0 - 1/8 (0.064 mi.) | 88 / 11 | 223 |

EXECUTIVE SUMMARY

FL DRYCLEANERS: Drycleaning Facilities

A review of the FL DRYCLEANERS list, as provided by EDR, and dated 01/08/2019 has revealed that there are 2 FL DRYCLEANERS sites within approximately 0.125 miles of the requested target property.

| <u>Site</u> | <u>Address</u> | <u>Direction / Distance</u> | <u>Map ID / Focus Map(s)</u> | <u>Page</u> |
|---|--------------------------|------------------------------|------------------------------|-------------|
| MARYS COIN WASH & DR Facility Status: OPEN Facility-Site Id: 9500342 | 9711 SW 77TH AVE | W 0 - 1/8 (0.028 mi.) | K47 / 12 | 163 |
| SUNILAND CLEANERS Facility Status: OPEN Facility-Site Id: 9501329 | 11723 S DIXIE HWY | S 0 - 1/8 (0.073 mi.) | Y100 / 11 | 238 |

FL DWM CONTAM: DWM CONTAMINATED SITES

A review of the FL DWM CONTAM list, as provided by EDR, and dated 01/28/2019 has revealed that there are 9 FL DWM CONTAM sites within approximately 0.125 miles of the requested target property.

| <u>Site</u> | <u>Address</u> | <u>Direction / Distance</u> | <u>Map ID / Focus Map(s)</u> | <u>Page</u> |
|--|---|--|---------------------------------------|--------------------------|
| LAST DETAIL INC Program Site Id: 8842244 | 9790 S DIXIE HWY | E 0 - 1/8 (0.023 mi.) | E27 / 12 | 100 |
| PERLMUTTER PETROLEUM Program Site Id: 8505104 | 10601 S DIXIE HWY | ESE 0 - 1/8 (0.026 mi.) | C38 / 11 | 120 |
| SUNSHINE #262 Program Site Id: 8504621 | 10401 S DIXIE HWY | ESE 0 - 1/8 (0.026 mi.) | B43 / 11 | 135 |
| 7-ELEVEN STORE#37580 Program Site Id: 8505459 | 10345 S DIXIE HWY | ESE 0 - 1/8 (0.026 mi.) | B45 / 11 | 149 |
| CHEVRON #42120-ONE S Program Site Id: 8735575 | 10045 S DIXIE HWY | ESE 0 - 1/8 (0.038 mi.) | O65 / 12 | 178 |
| SUNILAND CLEANERS CHEVRON #202666 Program Site Id: 8504531 | 11723 S DIXIE HWY 7625 BIRD RD | S 0 - 1/8 (0.073 mi.) E 0 - 1/8 (0.081 mi.) | Y100 / 11 AB135 / 8 | 238 290 |
| PHOTO-QUICK DIAZ PROPERTY Program Site Id: 9202058 | 7420 N KENDALL DR 7800 CORAL WAY | E 0 - 1/8 (0.096 mi.) W 0 - 1/8 (0.124 mi.) | AU200 / 10 AR383 / 5 | 377 498 |

PA MANIFEST: Manifest Information

A review of the PA MANIFEST list, as provided by EDR, and dated 12/31/2017 has revealed that there is 1 PA MANIFEST site within approximately 0.25 miles of the requested target property.

| <u>Site</u> | <u>Address</u> | <u>Direction / Distance</u> | <u>Map ID / Focus Map(s)</u> | <u>Page</u> |
|---|--------------------------|--------------------------------|------------------------------|-------------|
| HOME DEPOT #6343 Generator EPA Id: FLR000112144 | 7899 W FLAGLER ST | W 1/8 - 1/4 (0.236 mi.) | CH675 / 3 | 751 |

EXECUTIVE SUMMARY

NY MANIFEST: Facility and Manifest Data

A review of the NY MANIFEST list, as provided by EDR, and dated 01/01/2019 has revealed that there are 3 NY MANIFEST sites within approximately 0.25 miles of the requested target property.

| <u>Site</u> | <u>Address</u> | <u>Direction / Distance</u> | <u>Map ID / Focus Map(s)</u> | <u>Page</u> |
|---|-------------------------|--------------------------------|------------------------------|-------------|
| INTERNATIONAL PRESS EPA ID: FLD051334746 | 7491 NW 8TH ST | SSW 0 - 1/8 (0.107 mi.) | BA331 / 4 | 460 |
| IMPRESOS VICTORY INC EPA ID: FLD004441507 | 7339 NW 8TH ST | SSW 0 - 1/8 (0.116 mi.) | AT365 / 4 | 478 |
| BRAIN POWER INC EPA ID: FLD982158065 | 4470 SW 74TH AVE | E 1/8 - 1/4 (0.204 mi.) | CI564 / 8 | 673 |

EDR HIGH RISK HISTORICAL RECORDS

EDR Exclusive Records

EDR Hist Auto: EDR Exclusive Historical Auto Stations

A review of the EDR Hist Auto list, as provided by EDR, has revealed that there are 30 EDR Hist Auto sites within approximately 0.125 miles of the requested target property.

| <u>Site</u> | <u>Address</u> | <u>Direction / Distance</u> | <u>Map ID / Focus Map(s)</u> | <u>Page</u> |
|----------------------|----------------------|-----------------------------|------------------------------|-------------|
| SUNSET & 62ND CHEVRO | 6201 77TH ST | W 0 - 1/8 (0.019 mi.) | F13 / 8 | 89 |
| TRIKAS BROS INC | 9790 SOUTH DIXIE HIG | E 0 - 1/8 (0.023 mi.) | E28 / 12 | 106 |
| DOCTOR DANS SERVICE | 11675 S DIXIE HWAY | ESE 0 - 1/8 (0.024 mi.) | G32 / 11 | 110 |
| CITGO EXPRESS INC | 7695 SW 98TH ST | W 0 - 1/8 (0.025 mi.) | K34 / 12 | 117 |
| AUTOPUTER INC | 10945 S DIXIE HWY | ESE 0 - 1/8 (0.025 mi.) | 35 / 11 | 117 |
| KENDALL ONE GULF | 10601 S DIXIE HWAY | ESE 0 - 1/8 (0.026 mi.) | C39 / 11 | 131 |
| FLORIDA GASOLINE STA | 10401 S DIXIE HIGHWA | ESE 0 - 1/8 (0.026 mi.) | B42 / 11 | 134 |
| DOUCETTE MOBIL INC | 10345 S DIXIE HWY | ESE 0 - 1/8 (0.026 mi.) | B46 / 11 | 162 |
| BDPB GULF VENTURE LL | 9400 S DADELAND BLVD | E 0 - 1/8 (0.029 mi.) | L48 / 12 | 166 |
| CUT RATE SERVICE STA | 9875 S DIXIE HWY | ESE 0 - 1/8 (0.037 mi.) | 62 / 12 | 176 |
| FLORIDA GASOLINE STA | 10045 SOUTH DIXIE HI | ESE 0 - 1/8 (0.038 mi.) | O63 / 12 | 176 |
| TUTTLES ED CAMERON C | 9700 S DIXIE HWY | E 0 - 1/8 (0.049 mi.) | S77 / 12 | 192 |
| FILLMORE TEXACO | 7701 BIRD RD | W 0 - 1/8 (0.064 mi.) | V90 / 7 | 227 |
| ROWE SERVICE STATION | 7701 SW 40 ST | W 0 - 1/8 (0.064 mi.) | V91 / 7 | 227 |
| DENBE CORP | 9650 S DIXIE HWAY | E 0 - 1/8 (0.077 mi.) | S128 / 12 | 282 |
| LUDLAM STATION CORP | 7625 BIRD RD | E 0 - 1/8 (0.081 mi.) | AB134 / 8 | 290 |
| COBRA TRANSMISSION | 4720 SW 75TH AVE | E 0 - 1/8 (0.081 mi.) | AJ137 / 8 | 307 |
| ECONOMY TRANSMISSION | 4656 SW 75TH AVE | E 0 - 1/8 (0.084 mi.) | AJ140 / 8 | 308 |
| INTERNATIONAL TRUCK | 7225 NW 8 STREET | S 0 - 1/8 (0.087 mi.) | AO176 / 4 | 331 |
| BIRD ROAD SERVICENTE | 7625 SW 40TH ST | E 0 - 1/8 (0.087 mi.) | AB179 / 8 | 333 |
| ALL SUNSHINE MOBIL C | 1030 SW 78TH CT | W 0 - 1/8 (0.088 mi.) | 180 / 5 | 333 |
| CORAL WAY TEXACO | 7798 SW 24 ST | W 0 - 1/8 (0.088 mi.) | AR186 / 5 | 352 |
| INTERNATIONAL TRUCKS | 7201-7225 NW 8TH STR | S 0 - 1/8 (0.089 mi.) | AO190 / 4 | 366 |
| ARCO SERVICES | 7499 NW 8TH ST | SSW 0 - 1/8 (0.106 mi.) | AT324 / 4 | 448 |
| WESTCHESTER 76 | 7800 SW 24TH ST | W 0 - 1/8 (0.106 mi.) | AR326 / 5 | 449 |
| DENBE CORP | 9560 S DIXIE HWY | E 0 - 1/8 (0.107 mi.) | AC332 / 12 | 463 |
| ARCO TEMP AIR CORP | 7448 NW 8TH ST | SSW 0 - 1/8 (0.112 mi.) | AT357 / 4 | 473 |
| UNGARO BOUTIQUE | 9795 S DIXIE HWY | E 0 - 1/8 (0.119 mi.) | BE373 / 12 | 487 |
| ELGLO INC | 9490 S DIXIE HWAY | E 0 - 1/8 (0.123 mi.) | BF379 / 12 | 494 |
| GARCIAS PURE OIL SER | 7800 CORAL WAY | W 0 - 1/8 (0.124 mi.) | AR381 / 5 | 495 |

EXECUTIVE SUMMARY

EDR Hist Cleaner: EDR Exclusive Historical Cleaners

A review of the EDR Hist Cleaner list, as provided by EDR, has revealed that there are 10 EDR Hist Cleaner sites within approximately 0.125 miles of the requested target property.

| <u>Site</u> | <u>Address</u> | <u>Direction / Distance</u> | <u>Map ID / Focus Map(s)</u> | <u>Page</u> |
|----------------------|----------------------|-----------------------------|------------------------------|-------------|
| SIR GALLOWAY DRY CLE | 10539 S DIXIE HWY | ESE 0 - 1/8 (0.023 mi.) | H20 / 11 | 93 |
| CORAL GABLES LAUNDRY | 11315 S DIXIE HWY | ESE 0 - 1/8 (0.023 mi.) | I22 / 11 | 94 |
| CLAUDE ALBERT FRENCH | 10503 S DIXIE HWY | ESE 0 - 1/8 (0.023 mi.) | H25 / 11 | 99 |
| TATU DRY CLEANING PI | 9701 SW 77TH AVE APT | W 0 - 1/8 (0.034 mi.) | K55 / 12 | 171 |
| A&Z CLEANERS INC | 9700 S DIXIE HWY STE | E 0 - 1/8 (0.049 mi.) | S78 / 12 | 192 |
| SUNILAND CLEANERS | 11723 S DIXIE HWY | S 0 - 1/8 (0.073 mi.) | Y101 / 11 | 242 |
| DRY CLEANING USA | 9200 DADELAND | E 0 - 1/8 (0.087 mi.) | X175 / 12 | 331 |
| DRYCLEAN USA INC | 7420 SW 88TH ST | E 0 - 1/8 (0.096 mi.) | AU203 / 10 | 380 |
| FLAMINGO CLEANERS IN | 9608 SW 77TH AVE | W 0 - 1/8 (0.098 mi.) | AY250 / 12 | 404 |
| DRY CLEAN ENGINEERIN | 4513 SW 75TH AVE | E 0 - 1/8 (0.101 mi.) | AH276 / 8 | 421 |

MAPPED SITES SUMMARY

Target Property:
SR 826 EXPRESS LANES PD&E
MIAMI, FL 33155

| MAP ID / FOCUS MAP | SITE NAME | ADDRESS | DATABASE ACRONYMS | DIST (ft. & mi.) DIRECTION |
|-----------------------|----------------------|----------------------|---|-------------------------------|
| Reg / Multiple | SWEETWATER D | | FL BROWNFIELDS | TP |
| Reg / Multiple | WESTCHESTER | | FL BROWNFIELDS | TP |
| Reg / 3 | FOUNTAINBLEAU | | FL BROWNFIELDS | 125 0.024 West |
| A1 / 3 | SR-826 - PALMETTO EX | CORAL WAY & SR 90 IN | FINDS | TP |
| A2 / 3 | SR 826 (PALMETTO EXP | UNKNOWN | FINDS, ECHO | TP |
| 3 / 10 | PAMSCO TRANSPORT FUE | HWY 826 | FL LUST, FL TANKS | TP |
| 4 / 10 | SR 821 | UNKNOWN | FINDS, ECHO | TP |
| B5 / 11 | SR 5 US-1/SOUTH DIXI | | FL NPDES | TP |
| C6 / 11 | JACKSON BUILDERS | 10600 S. DIXIE HWY. | FL UIC | TP |
| D7 / 11 | HARVEY, C. E. | 11414 S. DIXIE HWY | FL UIC | TP |
| E8 / 12 | NINE EIGHT ONE ZERO | 9810 S DIXIE HWY | FL Miami-Dade IW | 71 0.013 East |
| E9 / 12 | ANDYS CAMERA HOUSE I | 9816 S DIXIE HWY | FL Miami-Dade IW | 79 0.015 ESE |
| 10 / 11 | DOUCETTE MOBIL INC | 10345 S DIXIE HWY | FL Miami-Dade Co. SPILL, FL Miami-Dade C... | 80 0.015 ESE |
| E11 / 12 | SKY BLUE POOLS, INC. | 9812 S DIXIE HWY | FL Miami-Dade IW | 83 0.016 East |
| B12 / 11 | TEXACO SERVICE STATI | 10401 S DIXIE HWY | FL Miami-Dade Co. SPILL, FL Miami-Dade C... | 90 0.017 ESE |
| F13 / 8 | SUNSET & 62ND CHEVRO | 6201 77TH ST | EDR Hist Auto | 100 0.019 West |
| G14 / 11 | PHIL PHOTO IMAGING I | 11635 S DIXIE HWY | RCRA NonGen / NLR, FINDS, ECHO | 114 0.022 ESE |
| G15 / 11 | PHIL'S PHOTO IMAGING | 11635 S DIXIE HWY | FL Miami-Dade IW | 114 0.022 ESE |
| G16 / 11 | PINECREST MEDICAL CE | 11665 S DIXIE HWY | FL Miami-Dade IW | 114 0.022 ESE |
| D17 / 11 | GLENN'S PET SPA & RE | 11509 S DIXIE HWY | FL Miami-Dade IW | 117 0.022 ESE |
| D18 / 11 | VARIETY CHILDREN'S H | 11521 S DIXIE HWY (1 | FL Miami-Dade IW | 117 0.022 ESE |
| D19 / 11 | MICHAEL H SCHENKMAN | 11507 S DIXIE HWY | FL Miami-Dade IW | 117 0.022 ESE |
| H20 / 11 | SIR GALLOWAY DRY CLE | 10539 S DIXIE HWY | EDR Hist Cleaner | 119 0.023 ESE |
| H21 / 11 | SIR GALLOWAY CLEANER | 10539 S DIXIE HWY | FL Miami-Dade IW | 119 0.023 ESE |
| I22 / 11 | CORAL GABLES LAUNDRY | 11315 S DIXIE HWY | EDR Hist Cleaner | 121 0.023 ESE |
| I23 / 11 | HOLIDAY CVS, LLC.IDB | 11299 S DIXIE HWY | FL Miami-Dade IW | 121 0.023 ESE |
| I24 / 11 | CVS PHARMACY #3984 | 11299 S DIXIE HWY | RCRA-CESQG | 121 0.023 ESE |
| H25 / 11 | CLAUDE ALBERT FRENCH | 10503 S DIXIE HWY | EDR Hist Cleaner | 121 0.023 ESE |
| E26 / 12 | VIP CAR CARE | 9790 S DIXIE HWY | RCRA-CESQG | 124 0.023 East |
| E27 / 12 | LAST DETAIL INC | 9790 S DIXIE HWY | FL LUST, FL UST, FL CLEANUP SITES, FL DW... | 124 0.023 East |
| E28 / 12 | TRIKAS BROS INC | 9790 SOUTH DIXIE HIG | EDR Hist Auto | 124 0.023 East |
| E29 / 12 | WARONKER & ASSOCIATE | 9790 S DIXIE HWY | FL Miami-Dade IW, FL Enforcement | 124 0.023 East |
| J30 / 10 | FRASSE HELEN F ESTAT | 7601 SW 76TH AVE | FL LUST, FL UST | 125 0.024 East |
| E31 / 12 | LAST DETAIL INC | 9790 S DIXIE HWY | FL Miami-Dade Co. HWS | 128 0.024 East |
| G32 / 11 | DOCTOR DANS SERVICE | 11675 S DIXIE HWAY | EDR Hist Auto | 129 0.024 ESE |
| G33 / 11 | AMOCO-SUNILAND | 11675 S DIXIE HWY | FL LUST, FL UST, FL Enforcement | 129 0.024 ESE |
| K34 / 12 | CITGO EXPRESS INC | 7695 SW 98TH ST | EDR Hist Auto | 132 0.025 West |
| 35 / 11 | AUTOPUTER INC | 10945 S DIXIE HWY | EDR Hist Auto | 132 0.025 ESE |
| C36 / 11 | STANFILL FUNERAL HOM | 10545 S DIXIE HWY | FL Miami-Dade IW, FL Enforcement | 135 0.026 ESE |

MAPPED SITES SUMMARY

Target Property:
SR 826 EXPRESS LANES PD&E
MIAMI, FL 33155

| MAP ID / FOCUS MAP | SITE NAME | ADDRESS | DATABASE ACRONYMS | DIST (ft. & mi.) DIRECTION |
|-----------------------|----------------------|----------------------|---|-------------------------------|
| C37 / 11 | BP OIL CO #24571 | 10601 S DIXIE HWY | RCRA NonGen / NLR, FINDS, ECHO | 135 0.026 ESE |
| C38 / 11 | PERLMUTTER PETROLEUM | 10601 S DIXIE HWY | FL LUST, FL UST, FL AST, FL CLEANUP SITE... | 135 0.026 ESE |
| C39 / 11 | KENDALL ONE GULF | 10601 S DIXIE HWAY | EDR Hist Auto | 135 0.026 ESE |
| H40 / 11 | SERENA SARA CHIOPRA | 10531 S DIXIE HWY | FL Miami-Dade IW | 136 0.026 ESE |
| B41 / 11 | STAR ENTERPRISE | 10401 S DIXIE HWY | RCRA NonGen / NLR, FINDS, ECHO | 139 0.026 ESE |
| B42 / 11 | FLORIDA GASOLINE STA | 10401 S DIXIE HIGHWA | EDR Hist Auto | 139 0.026 ESE |
| B43 / 11 | SUNSHINE #262 | 10401 S DIXIE HWY | FL LUST, FL UST, FL CLEANUP SITES, FL DW... | 139 0.026 ESE |
| B44 / 11 | MOBIL OIL CORP SS #E | 10345 S DIXIE HWY | RCRA NonGen / NLR, FINDS, ECHO | 139 0.026 ESE |
| B45 / 11 | 7-ELEVEN STORE#37580 | 10345 S DIXIE HWY | FL LUST, FL UST, FL Miami-Dade IW, FL DW... | 139 0.026 ESE |
| B46 / 11 | DOUCETTE MOBIL INC | 10345 S DIXIE HWY | EDR Hist Auto | 139 0.026 ESE |
| K47 / 12 | MARYS COIN WASH & DR | 9711 SW 77TH AVE | RCRA-CESQG, FINDS, ECHO, FL Miami-Dade I... | 149 0.028 West |
| L48 / 12 | BDPB GULF VENTURE LL | 9400 S DADELAND BLVD | EDR Hist Auto | 152 0.029 East |
| L49 / 12 | AVMED PRINTING PRESS | 9400 S DADELAND BLVD | FL Miami-Dade Co. AP, FL Miami-Dade IW | 152 0.029 East |
| L50 / 12 | DADE METRO, LLC | 9400 S DADELAND BLVD | FL AST | 152 0.029 East |
| L51 / 12 | DADE METRO, LLC | 9500 S DADELAND BLVD | FL AST | 155 0.029 East |
| M52 / 12 | ACE LUBE CENTERS, LL | 9736 S DIXIE HWY | FL Miami-Dade IW | 156 0.030 East |
| M53 / 12 | JIFFY LUBE | 9736 S DIXIE HWY | FL AST | 156 0.030 East |
| H54 / 11 | BRIARWOOD ANIMAL HOS | 10427 S DIXIE HWY | FL Miami-Dade IW, FL Enforcement | 159 0.030 ESE |
| K55 / 12 | TATU DRY CLEANING PI | 9701 SW 77TH AVE APT | EDR Hist Cleaner | 180 0.034 West |
| C56 / 11 | PERLMUTTER PETROLEUM | 10601 S DIXIE HWY | FL Miami-Dade Co. HWS | 183 0.035 ESE |
| F57 / 8 | MIAMI MEMORIAL PARK | 6200 SW 77 AVE | FL Miami-Dade IW, FL Enforcement | 185 0.035 West |
| 58 / 11 | WILLIAMSON 100, LLC. | 7700 SW 100 ST | FL Miami-Dade IW | 186 0.035 WNW |
| E59 / 12 | PEGO LAMPS | 9855 S DIXIE HWY | RCRA-CESQG | 188 0.036 ESE |
| N60 / 11 | VOUGE TYRE & RUBBER | 7815 SW 104 ST (FACI | FL Miami-Dade IW | 188 0.036 WNW |
| N61 / 11 | WILLIAMSON CADILLAC | 7815 SW 104 ST | FL Miami-Dade Co. AP, FL Miami-Dade IW | 188 0.036 WNW |
| 62 / 12 | CUT RATE SERVICE STA | 9875 S DIXIE HWY | EDR Hist Auto | 196 0.037 ESE |
| O63 / 12 | FLORIDA GASOLINE STA | 10045 SOUTH DIXIE HI | EDR Hist Auto | 200 0.038 ESE |
| O64 / 12 | FLORIDA GASOLINE STA | 10045 S.DIXIE HIGHWA | FL Miami-Dade Co. HWS, FL Miami-Dade IW,... | 200 0.038 ESE |
| O65 / 12 | CHEVRON #42120-ONE S | 10045 S DIXIE HWY | FL UST, FL CLEANUP SITES, FL DWM CONTAM | 200 0.038 ESE |
| O66 / 12 | FL GASOLINE STATION | 10045 S DIXIE HWY | FL LUST, FL UST | 200 0.038 ESE |
| O67 / 12 | FORMER EXXON STATION | 10045 SO. DIXIE HWY. | RCRA-CESQG | 200 0.038 ESE |
| P68 / 12 | CONCENTRA (SUITE 102 | 10205 S DIXIE HWY | FL Miami-Dade IW | 213 0.040 ESE |
| P69 / 12 | TOOTH FAIRY LAND | 10205 S DIXIE HWY (2 | FL Miami-Dade IW | 213 0.040 ESE |
| J70 / 10 | L'ECOLE FRANCO-AMERI | 7701 SW 76 AVE | FL Miami-Dade IW | 218 0.041 East |
| Q71 / 5 | PALMETTO TIRES, INC. | 7790 SW 24 ST | FL Miami-Dade IW, FL Enforcement | 221 0.042 West |
| 72 / 11 | WALGREENS # 9572 | 11211 S DIXIE HWY | FL Miami-Dade IW | 228 0.043 ESE |
| Q73 / 5 | MT. PROFESSIONAL WIN | 7794 SW 24 ST (BAY B | FL Miami-Dade IW | 231 0.044 West |
| R74 / 4 | FDOT STAGING AREA | 7281-91 NW 8 ST | FL Miami-Dade Co. HWS | 235 0.045 South |
| 75 / 3 | GEMCAP TRUCKING | 7570 NW 14 ST | FL Miami-Dade IW | 251 0.048 East |

MAPPED SITES SUMMARY

Target Property:
SR 826 EXPRESS LANES PD&E
MIAMI, FL 33155

| MAP ID / FOCUS MAP | SITE NAME | ADDRESS | DATABASE ACRONYMS | DIST (ft. & mi.) DIRECTION | | |
|-----------------------|----------------------|----------------------|---|-------------------------------|-------|-------|
| S76 / 12 | FHJO - USID56812 | 9700 SOUTH DIXIE HIG | FL Miami-Dade IW, FL TIER 2 | 257 | 0.049 | East |
| S77 / 12 | TUTTLES ED CAMERON C | 9700 S DIXIE HWY | EDR Hist Auto | 257 | 0.049 | East |
| S78 / 12 | A&Z CLEANERS INC | 9700 S DIXIE HWY STE | EDR Hist Cleaner | 257 | 0.049 | East |
| S79 / 12 | DADELAND EXECUTIVE P | 9700 S DIXIE HWY | FL UST, FL AST | 257 | 0.049 | East |
| T80 / 11 | MILAMS MARKET | 11701 S DIXIE HWY | FL AST | 288 | 0.055 | SE |
| U81 / 11 | KENDALL TOYOTA | 10943 S DIXIE HWY | RCRA-CESQG | 308 | 0.058 | ESE |
| U82 / 11 | KENDALL TOYOTA | 10943 S DIXIE HWY | FL LUST, FL UST, FL AST, FL Miami-Dade C... | 308 | 0.058 | ESE |
| U83 / 11 | LEXUS OF KENDALL | 10943 S DIXIE HWY | FL AST | 308 | 0.058 | ESE |
| 84 / 3 | BARNETT BANK OF S FL | 7760 W FLAGLER ST | FL LUST, FL UST | 316 | 0.060 | West |
| 85 / 3 | JOSE C. GARCIA DDS, | 7690 W FLAGLER ST | FL Miami-Dade IW | 319 | 0.060 | East |
| T86 / 11 | CVS PHARMACY #5124 | 11721 S DIXIE HWY | RCRA-CESQG | 331 | 0.063 | South |
| T87 / 11 | HOLIDAY CVS, LLC.\DB | 11721 S DIXIE HWY | FL Miami-Dade IW | 331 | 0.063 | South |
| 88 / 11 | | 8050 SW 112TH STREET | FL DEDB | 336 | 0.064 | WNW |
| V89 / 7 | ALCAZAR-TIO PEPE | 7701 SW 40TH ST | FL LUST, FL TANKS | 336 | 0.064 | West |
| V90 / 7 | FILLMORE TEXACO | 7701 BIRD RD | EDR Hist Auto | 336 | 0.064 | West |
| V91 / 7 | ROWE SERVICE STATION | 7701 SW 40 ST | EDR Hist Auto | 336 | 0.064 | West |
| 92 / 12 | DR. COHN'S OFFICE | 9840 SW 77 AVE (SUIT | FL Miami-Dade IW | 339 | 0.064 | WNW |
| W93 / 11 | MDFD-FIRE STATION #2 | 7825 SW 104 ST | FL Miami-Dade Co. GTO, FL Miami-Dade IW | 341 | 0.065 | WNW |
| W94 / 11 | DADE CNTY METRO FIRE | 7825 SW 104TH ST | FL UST, FL AST | 341 | 0.065 | WNW |
| 95 / 7 | THE LEARNING EXPERIE | 5651 SW 82 AVE | FL Miami-Dade IW | 351 | 0.066 | SE |
| 96 / 8 | FLORIDA WATER PRODUC | 4950 SW 75 AVE | FL Miami-Dade IW, FL TIER 2 | 360 | 0.068 | East |
| X97 / 12 | FIVEBAR, INC. | 9300 S DADELAND BLVD | FL Miami-Dade IW | 375 | 0.071 | East |
| Y98 / 11 | SUNILAND DRY CLEANER | 11723 S. DIXIE HIGHW | SEMS, RCRA NonGen / NLR | 385 | 0.073 | South |
| Y99 / 11 | ESTATE OF CHARLES GO | 11723 S DIXIE HWY | RCRA-CESQG | 385 | 0.073 | South |
| Y100 / 11 | SUNILAND CLEANERS | 11723 S DIXIE HWY | FL PRIORITYCLEANERS, FL CLEANUP SITES, F... | 385 | 0.073 | South |
| Y101 / 11 | SUNILAND CLEANERS | 11723 S DIXIE HWY | EDR Hist Cleaner | 385 | 0.073 | South |
| Z102 / 8 | DAMAGE EQUIPMENT | 4878 SW 75 AVE | FL Miami-Dade IW, FL Enforcement | 386 | 0.073 | East |
| Z103 / 8 | SHOPCEN II INVESTMEN | 4912 SW 75TH AVE | RCRA-CESQG | 386 | 0.073 | East |
| Z104 / 8 | ART DECO CUSTOM DESI | 4862 SW 75 AVE | FL Miami-Dade IW | 386 | 0.073 | East |
| Z105 / 8 | STUDIO WOOD WORK DES | 4858 SW 75 AVE | FL Miami-Dade IW, FL Enforcement | 386 | 0.073 | East |
| Z106 / 8 | NORTH MIAMI AUTO A/C | 4936 SW 75 AVE | FL Miami-Dade IW | 386 | 0.073 | East |
| Z107 / 8 | SWEDISH WOODWORKS, I | 4866 SW 75 AVE | FL Miami-Dade IW | 386 | 0.073 | East |
| Z108 / 8 | THOMAS H. BOYCE\DBA | 4838 SW 75 AVE | FL Miami-Dade IW | 386 | 0.073 | East |
| Z109 / 8 | BOB GARELICK CARPENT | 4842 SW 75 AVE | FL Miami-Dade IW | 386 | 0.073 | East |
| Z110 / 8 | SHOPCEN 11 INVESTMEN | 4836/90 SW 75 AVE | FL Miami-Dade IW | 386 | 0.073 | East |
| Z111 / 8 | GUIDO CABINETS, INC | 4870 SW 75 AVE | FL Miami-Dade Co. AP, FL Miami-Dade IW | 386 | 0.073 | East |
| Z112 / 8 | BUILT 2 FIT CABINETR | 4846 SW 75 AVE | FL Miami-Dade IW | 386 | 0.073 | East |
| 113 / 3 | DOOR STORE | 1303 NW 78TH AVE | FL LUST, FL UST | 386 | 0.073 | West |
| AA114 / 12 | ANIMAL HOSPITAL OF P | 9495 S DIXIE HWY | FL Miami-Dade IW | 393 | 0.074 | East |

MAPPED SITES SUMMARY

Target Property:
SR 826 EXPRESS LANES PD&E
MIAMI, FL 33155

| MAP ID / FOCUS MAP | SITE NAME | ADDRESS | DATABASE ACRONYMS | DIST (ft. & mi.) DIRECTION |
|-----------------------|----------------------|---------------------|---|-------------------------------|
| AB115 / 8 | CHEVRON #20266 | 7625 SW 40TH ST | RCRA NonGen / NLR, FINDS, ECHO | 394 0.075 East |
| AC116 / 12 | POES RENTALS | 9600 S DIXIE HWY | RCRA-CESQG | 396 0.075 East |
| AC117 / 12 | POES RENTALS | 9600 S DIXIE HWY | RCRA-CESQG, FL UST, FINDS, ECHO | 396 0.075 East |
| AC118 / 12 | POES RENTAL INC. | 9600 S DIXIE HWY | FL ASBESTOS, FL Miami-Dade IW, FL Enforc... | 396 0.075 East |
| AD119 / 8 | EPPERSON CRANE SERVI | 4300 SW 75TH AVE | FL LUST, FL UST | 399 0.076 East |
| AE120 / 12 | BRIDGESTONE RETAIL O | 9799 S DIXIE HWY | FL Miami-Dade IW | 399 0.076 East |
| AE121 / 12 | FIRESTONE #1828-0194 | 9799 S DIXIE HWY | FL UST | 399 0.076 East |
| AF122 / 3 | BRIDGESTONE AIRCRAFT | 7775 NW 12TH ST | FL LUST | 399 0.076 West |
| AF123 / 3 | BRIDGESTONE AIRCRAFT | 7775 NW 12 ST | FL UST | 399 0.076 West |
| AF124 / 3 | BRIDGESTONE AIRCRAFT | 7775 NW 12 ST | FL Miami-Dade Co. AP, FL Miami-Dade IW, ... | 399 0.076 West |
| AF125 / 3 | BRIDGESTONE AIRCRAFT | 7775 NW 12TH ST | RCRA NonGen / NLR | 399 0.076 West |
| AG126 / 8 | CAMILO MUEBLES, INC. | 4400 SW 75 AVE | FL Miami-Dade Co. AP, FL Miami-Dade IW, ... | 405 0.077 East |
| AG127 / 8 | CAMILO OFFICE FURNIT | 4400 SW 75TH AVE | RCRA-CESQG, FL LUST, FL UST | 405 0.077 East |
| S128 / 12 | DENBE CORP | 9650 S DIXIE HWAY | EDR Hist Auto | 408 0.077 East |
| S129 / 12 | SUPER CARE CAR WASH | 9650 S DIXIE HWY | FL LUST, FL UST | 408 0.077 East |
| AD130 / 8 | OMETTI CORPORATION | 4228 SW 75 AVE | FL Miami-Dade IW | 414 0.078 East |
| AH131 / 8 | TOLCO INC | 4550 SW 75TH AVE | FL LUST, FL UST | 419 0.079 East |
| AH132 / 8 | GABLES AIR | 4600 SW 75 AVE | FL Miami-Dade IW | 422 0.080 East |
| AH133 / 8 | SOLIS IRON WORKS | 4620 SW 75 AVE | FL Miami-Dade IW | 423 0.080 East |
| AB134 / 8 | LUDLAM STATION CORP | 7625 BIRD RD | EDR Hist Auto | 428 0.081 East |
| AB135 / 8 | CHEVRON #202666 | 7625 BIRD RD | FL LUST, FL UST, FL Miami-Dade Co. HWS, ... | 428 0.081 East |
| AI136 / 8 | COF INC | 4474-76 SW 75 AVE | FL Miami-Dade IW | 428 0.081 East |
| AJ137 / 8 | COBRA TRANSMISSION | 4720 SW 75TH AVE | EDR Hist Auto | 429 0.081 East |
| AH138 / 8 | CARIBBEAN CANVAS AND | 4544 SW 75 AVE | FL Miami-Dade IW | 434 0.082 East |
| AH139 / 8 | JOHN ELWOOD | 4634 SW 75 AVE | FL Miami-Dade IW | 440 0.083 East |
| AJ140 / 8 | ECONOMY TRANSMISSION | 4656 SW 75TH AVE | EDR Hist Auto | 442 0.084 East |
| AJ141 / 8 | MJ UPHOLSTERY CORP. | 4652 SW 75 AVE | FL Miami-Dade IW | 442 0.084 East |
| AJ142 / 8 | ATLANTIC AWNINGS COR | 4664 SW 75 AVE | FL Miami-Dade IW | 443 0.084 East |
| AJ143 / 8 | BENZ AUTO SERVICE, I | 4662 SW 75 AVE | FL Miami-Dade IW | 443 0.084 East |
| R144 / 4 | OBDULIO LAZO DE LA V | 7307 NW 8 ST | FL Miami-Dade IW | 444 0.084 South |
| AJ145 / 8 | A & M METAL SPIN & P | 4730 SW 75 AVE | FL Miami-Dade IW, FL Enforcement | 446 0.084 East |
| AJ146 / 8 | JESUS ACOSTA | 4724 SW 75 AVE | FL Miami-Dade IW | 446 0.084 East |
| AJ147 / 8 | CORAL WELDING CORP. | 4736 SW 75 AVE | FL Miami-Dade IW | 447 0.085 East |
| AJ148 / 8 | ENGINEERED EQUIPMENT | 4752 SW 75TH AVE | RCRA-CESQG | 448 0.085 East |
| AJ149 / 8 | KEYSTONE CONCEPTS, I | 4768 SW 75 AVE | FL Miami-Dade IW | 449 0.085 East |
| AJ150 / 8 | JARIDA II WAREHOUSES | 4768-4798 SW 75 AVE | RCRA NonGen / NLR, FINDS, ECHO | 449 0.085 East |
| AJ151 / 8 | ELIO SERRA SET DESIG | 4770 SW 75 AVE | FL Miami-Dade IW | 449 0.085 East |
| AJ152 / 8 | SILVIO'S FUNITURE CO | 4772-74 SW 75 AVE | FL Miami-Dade IW | 449 0.085 East |
| AK153 / 3 | VENAMERICA MACHINERY | 7675 NW 12 ST | FL Miami-Dade Co. AP, FL Miami-Dade IW | 450 0.085 East |

MAPPED SITES SUMMARY

Target Property:
SR 826 EXPRESS LANES PD&E
MIAMI, FL 33155

| MAP ID / FOCUS MAP | SITE NAME | ADDRESS | DATABASE ACRONYMS | DIST (ft. & mi.) DIRECTION |
|-----------------------|----------------------|----------------------|--|-------------------------------|
| AK154 / 3 | EMERY WORLDWIDE | 7675 NW 12TH ST | FL LUST, FL UST | 450 0.085 East |
| AK155 / 3 | EMERY WORLDWIDE | 7675 NW 12TH ST | FL AST | 450 0.085 East |
| AK156 / 3 | EMERY AIR FREIGHT WO | 7675 NW 12TH ST | RCRA-CESQG | 450 0.085 East |
| AJ157 / 8 | GILBERT'S ANTIQUES A | 4780 SW 75 AVE | FL Miami-Dade IW | 451 0.085 East |
| AJ158 / 8 | BAHAMAS UPHOLSTERY & | 4782 SW 75 AVE | FL Miami-Dade IW | 451 0.085 East |
| AJ159 / 8 | ALUMINUM CRAFT, INC. | 4784 SW 75 AVE | FL Miami-Dade Co. AP, FL Miami-Dade IW | 451 0.085 East |
| AJ160 / 8 | METRO DIESEL FUEL IN | 4786 SW 75 AVE | FL Miami-Dade IW | 452 0.086 East |
| AJ161 / 8 | PENA GENERAL WELDING | 4788 SW 75 AVE | FL Miami-Dade IW | 452 0.086 East |
| AL162 / 8 | ATLANTIC AWNINGS COR | 4796 SW 75 AVE | FL Miami-Dade IW | 454 0.086 East |
| AL163 / 8 | KING OF THE MURPHY B | 4798 SW 75 AVE | FL Miami-Dade IW | 454 0.086 East |
| AM164 / 10 | DR. VIVIAN MORAD, D. | 8950 SW 74 CT (SUTE | FL Miami-Dade IW | 459 0.087 East |
| AM165 / 10 | OFFICE OF KHRI BRIDG | 8950 SW 74 CT (SUITE | FL Miami-Dade IW | 459 0.087 East |
| AM166 / 10 | DR. ELAINE KLEIN DMD | 8950 SW 74 CT (1911) | FL Miami-Dade IW | 459 0.087 East |
| AM167 / 10 | PINECREST DENTAL | 8950 SW 74 CT (2112- | FL Miami-Dade IW | 459 0.087 East |
| AM168 / 10 | DR. LARRY BROWN | 8950 SW 74 CT (1610) | FL Miami-Dade IW | 459 0.087 East |
| AM169 / 10 | DR. ALFRED ROBBINS, | 8950 SW 74 CT (1202) | FL Miami-Dade IW | 459 0.087 East |
| AM170 / 10 | ADVANCED NEURO SPINE | 8950 SW 74 CT (1206- | FL Miami-Dade IW | 459 0.087 East |
| AM171 / 10 | S. GRUSSMARK, D.D.S. | 8950 SW 74 CT (1201) | FL Miami-Dade IW | 459 0.087 East |
| AN172 / 3 | APPLEGRAPH. COM | 1351 NW 78 AVE | FL Miami-Dade IW | 459 0.087 NW |
| AN173 / 3 | FR 1351 NW 78, LLC | 1351 NW 78TH AVE | FL AST | 459 0.087 NW |
| AA174 / 12 | GINACHO'S AUTOMOBILE | 7420 SW 95 ST | FL Miami-Dade IW | 459 0.087 East |
| X175 / 12 | DRY CLEANING USA | 9200 DADELAND | EDR Hist Cleaner | 460 0.087 East |
| AO176 / 4 | INTERNATIONAL TRUCK | 7225 NW 8 STREET | EDR Hist Auto | 461 0.087 South |
| AP177 / 12 | DRY CLEAN USA | 7420 SW 88 ST (FAC. | FL Miami-Dade Co. HWS | 462 0.087 East |
| AB178 / 8 | AGARRA GROUP, INC. D | 7625 SW 40 ST | FL Miami-Dade IW | 462 0.087 East |
| AB179 / 8 | BIRD ROAD SERVICENTE | 7625 SW 40TH ST | EDR Hist Auto | 462 0.087 East |
| 180 / 5 | ALL SUNSHINE MOBIL C | 1030 SW 78TH CT | EDR Hist Auto | 463 0.088 West |
| AQ181 / 11 | TARGET STORE #2843 | 7800 SW 104TH ST | RCRA-LQG, FINDS, ECHO | 464 0.088 WNW |
| AQ182 / 11 | CVS PHARMACY #17661 | 7800 SW 104TH ST | RCRA NonGen / NLR | 464 0.088 WNW |
| Z183 / 8 | GONZALEZ CABINET & | 4808 SW 75 AVE | FL Miami-Dade IW | 466 0.088 East |
| Z184 / 8 | DECORAMOS DESIGNS, C | 4822 SW 75 AVE | FL Miami-Dade IW | 466 0.088 East |
| Z185 / 8 | GOLDCOAST AIRCRAFT P | 4826 SW 75 AVE | FL Miami-Dade IW | 466 0.088 East |
| AR186 / 5 | CORAL WAY TEXACO | 7798 SW 24 ST | EDR Hist Auto | 467 0.088 West |
| AR187 / 5 | SUNSHINE #201 | 7798 SW 24TH ST | FL LUST, FL UST | 467 0.088 West |
| AR188 / 5 | TEXACO FOOD MART #24 | 7798 SW 24 ST (FACIL | FL UST | 467 0.088 West |
| AR189 / 5 | ATLANTIC COAST ENTER | 7798 SW 24 ST | FL Miami-Dade IW, FL Enforcement | 467 0.088 West |
| AO190 / 4 | INTERNATIONAL TRUCKS | 7201-7225 NW 8TH STR | EDR Hist Auto | 468 0.089 South |
| AJ191 / 8 | ROSS ART | 4636 SW 75 AVE | FL Miami-Dade IW | 471 0.089 East |
| AJ192 / 8 | BENZ AUTO SERVICE, I | 4646 SW 75 AVE | FL Miami-Dade IW | 472 0.089 East |

MAPPED SITES SUMMARY

Target Property:
SR 826 EXPRESS LANES PD&E
MIAMI, FL 33155

| MAP ID / FOCUS MAP | SITE NAME | ADDRESS | DATABASE ACRONYMS | DIST (ft. & mi.) DIRECTION |
|-----------------------|----------------------|----------------------|---|-------------------------------|
| AJ193 / 8 | BENZ AUTO SERVICE, I | 4644 SW 75 AVE | FL Miami-Dade IW | 472 0.089 East |
| AJ194 / 8 | RAINY SYSTEMS, LLC. | 4640 SW 75 AVE | FL Miami-Dade IW | 472 0.089 East |
| 195 / 7 | S.E.P.I. | 7700 SW 56 ST | FL Miami-Dade Co. GTO, FL Miami-Dade IW | 482 0.091 West |
| AS196 / 6 | DADE CNTY SCHOOL BD- | 7525 SW 24TH ST | FL LUST, FL UST, FL AST | 483 0.091 East |
| AS197 / 6 | WEST MIAMI MIDDLE SC | 7525 SW 24TH ST | RCRA-CESQG | 483 0.091 East |
| AT198 / 4 | TAMIAMI QUALITY CARE | 7445 NW 8TH ST | RCRA NonGen / NLR, FINDS, ECHO | 487 0.092 SSW |
| AT199 / 4 | TAMIAMI QUALITY CARE | 7445 NW 8 ST | FL Miami-Dade Co. AP, FL Miami-Dade IW | 487 0.092 SSW |
| AU200 / 10 | PHOTO-QUICK | 7420 N KENDALL DR | FL CLEANUP SITES, FL DWM CONTAM, FL Enfo... | 506 0.096 East |
| AU201 / 10 | PHOTO-QUICK, INC. | 7420 SW 88 ST (FAC B | FL Miami-Dade IW | 506 0.096 East |
| AU202 / 10 | DRY CLEAN USA | 7420 N KENDALL DR | RCRA NonGen / NLR | 506 0.096 East |
| AU203 / 10 | DRYCLEAN USA INC | 7420 SW 88TH ST | EDR Hist Cleaner | 506 0.096 East |
| AU204 / 10 | DRY CLEAN USA | 7420 SW 88 ST (FAC. | FL Miami-Dade IW | 506 0.096 East |
| AU205 / 10 | DRYCLEAN USA #11121 | 7420 SW 88TH ST | FL PRIORITYCLEANERS | 506 0.096 East |
| AV206 / 8 | SOUTHEASTERN PAPER | 5000 SW 75TH AVE | RCRA-CESQG | 507 0.096 East |
| AV207 / 8 | VAPOR SHARK | 5000 SW 75TH AVE STE | RCRA-SQG | 507 0.096 East |
| AV208 / 8 | NOVIS PHARMACEUTICAL | 5000 SW 75TH AVE | RCRA-CESQG | 507 0.096 East |
| AV209 / 8 | SOUTHEASTERN PAPER P | 5000 SW 75 AVE | FL Miami-Dade IW | 507 0.096 East |
| AO210 / 4 | VM DIESEL & GAS MOTO | 7200 NW 8 ST | FL Miami-Dade Co. GTO, FL Miami-Dade IW,... | 507 0.096 South |
| AO211 / 4 | V M DIESEL SERVICE | 7200 NW 8TH ST | RCRA NonGen / NLR | 507 0.096 South |
| AO212 / 4 | V M DIESEL SRVC & TR | 7200 NW 8TH ST | FL AST | 507 0.096 South |
| 213 / 8 | QUALITY WOOD & MICA | 4211 SW 75 AVE | FL Miami-Dade IW | 511 0.097 East |
| AD214 / 8 | ART D'FERRO | 4263 SW 75 AVE | FL Miami-Dade IW | 512 0.097 East |
| AD215 / 8 | STEVE FISCHER GUNSMI | 4235 SW 75 AVE | FL Miami-Dade IW | 513 0.097 East |
| AD216 / 8 | AMADO'S FURNITURE, I | 4287 SW 75 AVE | FL Miami-Dade IW | 513 0.097 East |
| AD217 / 8 | WOOD FURNITURE RESTO | 4307 SW 75 AVE | FL Miami-Dade IW | 513 0.097 East |
| AD218 / 8 | ALFREDO OLIVEROS | 4281 SW 75 AVE | FL Miami-Dade IW | 513 0.097 East |
| AD219 / 8 | UPSCALE CUSTOM CABIN | 4305 SW 75 AVE | FL Miami-Dade IW | 513 0.097 East |
| AW220 / 4 | BORGES (L.) CORP. | 7336 NW 8 ST | FL Miami-Dade IW | 513 0.097 South |
| AD221 / 8 | N.P. APPLIANCES SUPP | 4303 SW 75 AVE | FL Miami-Dade IW | 513 0.097 East |
| AW222 / 4 | JUNIOR IRON WORK COR | 7312 NW 8 ST (BAY E) | FL Miami-Dade IW | 513 0.097 South |
| AW223 / 4 | M.B. EURO AUTO CENTE | 7312 NW 8 ST (BAY A) | FL Miami-Dade IW | 513 0.097 South |
| AW224 / 4 | S.G.S. AUTO ELECTRIC | 7312 NW 8 ST | FL Miami-Dade IW | 513 0.097 South |
| AW225 / 4 | NATIONAL TIRE AUTO S | 7312 NW 8 ST (BAY C- | FL Miami-Dade IW | 513 0.097 South |
| AW226 / 4 | LIN & SON AUTOBODY S | 7326 NW 8 ST | FL Miami-Dade IW | 513 0.097 South |
| AW227 / 4 | R & J MOTORS | 7312 NW 8 ST (BAY H) | FL Miami-Dade IW | 513 0.097 South |
| AW228 / 4 | M.R. GENERAL MECHANI | 7312 NW 8 ST (BAY F- | FL Miami-Dade IW | 513 0.097 South |
| AD229 / 8 | ANTONIO ANGEL | 4275 SW 75 AVE | FL Miami-Dade IW | 513 0.097 East |
| AD230 / 8 | GES PEST CONTROL | 4273 SW 75 AVE | FL Miami-Dade IW | 513 0.097 East |
| AD231 / 8 | MARIO & MARIO UPHOLS | 4271 SW 75 AVE | FL Miami-Dade IW | 513 0.097 East |

MAPPED SITES SUMMARY

Target Property:
SR 826 EXPRESS LANES PD&E
MIAMI, FL 33155

| MAP ID / FOCUS MAP | SITE NAME | ADDRESS | DATABASE ACRONYMS | DIST (ft. & mi.) DIRECTION |
|-----------------------|----------------------|---------------------|---|-------------------------------|
| AD232 / 8 | Y & Y WOOD DESIGN | 4295 SW 75 AVE | FL Miami-Dade IW | 513 0.097 East |
| AD233 / 8 | AAA CABINETS | 4293 SW 75 AVE | FL Miami-Dade IW | 513 0.097 East |
| AD234 / 8 | MORAN REFINISHING, I | 4291 SW 75 AVE | FL Miami-Dade Co. AP, FL Miami-Dade IW | 514 0.097 East |
| AD235 / 8 | MC WOODWORKS, INC. | 4313 SW 75 AVE | FL Miami-Dade Co. GTO, FL Miami-Dade IW | 514 0.097 East |
| AD236 / 8 | AMADO'S FURNITURE, I | 4329 SW 75 AVE | FL Miami-Dade IW | 514 0.097 East |
| AD237 / 8 | PIONEER AIR CONDITIO | 4327 SW 75 AVE | FL Miami-Dade IW | 514 0.097 East |
| AD238 / 8 | AMADO'S FURNITURE, I | 4327 SW 75 AVE | FL Miami-Dade IW | 514 0.097 East |
| AW239 / 4 | MAGGY CABINETS, INC. | 7344 NW 8 ST | FL Miami-Dade IW | 516 0.098 South |
| AO240 / 4 | JD HARDWOOD DESIGN C | 7288 NW 8 ST | FL Miami-Dade IW | 516 0.098 South |
| AO241 / 4 | SQUARE 1 GROUP, INC. | 7286 NW 8 ST | FL Miami-Dade IW | 516 0.098 South |
| AO242 / 4 | Y2K INTERNATIONAL CO | 7290 NW 8 ST | FL Miami-Dade IW | 516 0.098 South |
| AO243 / 4 | RAMLEX INC. | 7292 NW 8 ST | FL Miami-Dade IW | 516 0.098 South |
| AO244 / 4 | F & M WHOLESALERS | 7294 NW 8 ST | FL Miami-Dade IW | 516 0.098 South |
| AD245 / 8 | HOME STYLE FURNITURE | 4371 SW 75 AVE | FL Miami-Dade IW, FL Enforcement | 518 0.098 East |
| AD246 / 8 | KING CABINETS AND VA | 4369 SW 75 AVE | FL Miami-Dade IW | 518 0.098 East |
| AD247 / 8 | JAES WOOD WORK, INC. | 4365 SW 75 AVE | FL Miami-Dade IW | 518 0.098 East |
| AD248 / 8 | O.L.' ARTS, INC. | 4363 SW 75 AVE | FL Miami-Dade IW | 518 0.098 East |
| AX249 / 3 | JJC INTERNATIONAL DI | 1325 NW 78 AVE | FL Miami-Dade IW | 518 0.098 West |
| AY250 / 12 | FLAMINGO CLEANERS IN | 9608 SW 77TH AVE | EDR Hist Cleaner | 518 0.098 West |
| AY251 / 12 | FLAMINGO CLEANERS | 9608 SW 77 AVE | FL Miami-Dade IW | 518 0.098 West |
| AG252 / 8 | REY'S & BROTHER'S CO | 4377 SW 75 AVE | FL Miami-Dade IW | 518 0.098 East |
| AD253 / 8 | HOME STYLE FURNITURE | 4375 SW 75 AVE | FL Miami-Dade IW | 519 0.098 East |
| AG254 / 8 | VELATI CORP. | 4401 SW 75 AVE (BAY | FL Miami-Dade IW | 520 0.098 East |
| AG255 / 8 | NATIONAL FLOCK | 4401 SW 75 AVE | FL Miami-Dade IW, FL Enforcement | 520 0.098 East |
| 256 / 8 | M TEC CUSTOM CABINET | 4930/36 SW 75 AVE | FL Miami-Dade IW | 521 0.099 East |
| AI257 / 8 | CONTINENTAL GLASS & | 4443 SW 75TH AVE | RCRA NonGen / NLR | 525 0.099 East |
| AI258 / 8 | CONTINENTAL GLASS & | 4443 SW 75 AVE | FL Miami-Dade IW, FL Enforcement | 525 0.099 East |
| AI259 / 8 | SMART CREATIONS WOOD | 4439 SW 75 AVE | FL Miami-Dade IW | 526 0.100 East |
| AI260 / 8 | PRECISION PAINT & BO | 4453 SW 75 AVE | FL Miami-Dade IW | 526 0.100 East |
| AI261 / 8 | PRECISION PAINT & BO | 4461 SW 75 AVE | FL Miami-Dade IW | 527 0.100 East |
| AI262 / 8 | PRECISION PAINT & BO | 4459 SW 75 AVE | FL Miami-Dade IW | 527 0.100 East |
| AI263 / 8 | PRECISION PAINT & BO | 4457 SW 75TH AVE | RCRA-CESQG, FINDS, ECHO, FL Miami-Dade C... | 527 0.100 East |
| AI264 / 8 | PRECISION PAINT & BO | 4455 SW 75 AVE | FL Miami-Dade IW | 527 0.100 East |
| AI265 / 8 | PRECISION PAINT & BO | 4463 SW 75 AVE | FL Miami-Dade IW | 528 0.100 East |
| AI266 / 8 | EURO DESIGN QUALITY | 4487-89 SW 75 AVE | FL Miami-Dade Co. AP, FL Miami-Dade IW | 529 0.100 East |
| AI267 / 8 | EURO DESIGN QUALITY | 4485-91 SW 75 AVE | FL Miami-Dade IW | 529 0.100 East |
| AW268 / 4 | VERBO | 7330 NW 8 ST | FL Miami-Dade IW | 530 0.100 South |
| AW269 / 4 | BLACKWELL PROPERTY | 7330 NW 8TH ST | FL UST | 530 0.100 South |
| AH270 / 8 | ALL IRON WORKS | 4491 SW 75 AVE | FL Miami-Dade IW | 530 0.100 East |

MAPPED SITES SUMMARY

Target Property:
SR 826 EXPRESS LANES PD&E
MIAMI, FL 33155

| MAP ID / FOCUS MAP | SITE NAME | ADDRESS | DATABASE ACRONYMS | DIST (ft. & mi.) DIRECTION |
|-----------------------|-----------------------|----------------------|--|-------------------------------|
| AD271 / 8 | OSEGUERA CABINETS CO | 4321 SW 75 AVE | FL Miami-Dade IW | 530 0.100 East |
| AH272 / 8 | LPF CONSTRUCTION | 4505 SW 75 AVE | FL Miami-Dade IW | 531 0.101 East |
| AH273 / 8 | MIAMI DESK CO., INC. | 4503 SW 75 AVE | FL Miami-Dade IW | 531 0.101 East |
| Z274 / 8 | MARKETPLACE DESIGN L | 4809 SW 75 AVE | FL Miami-Dade IW | 532 0.101 East |
| AH275 / 8 | KASSANDRA SANDALS, I | 4513 SW 75 AVE | FL Miami-Dade IW | 532 0.101 East |
| AH276 / 8 | DRY CLEAN ENGINEERIN | 4513 SW 75TH AVE | EDR Hist Cleaner | 532 0.101 East |
| AH277 / 8 | AMERICAN CABINETS DE | 4511 SW 75 AVE | FL Miami-Dade IW, FL Enforcement | 532 0.101 East |
| AZ278 / 4 | ALL ABOUT DOORS | 7392 NW 8 ST | FL Miami-Dade IW | 532 0.101 South |
| AH279 / 8 | ERICK CARPINTERIA | 4507 SW 75 AVE | FL Miami-Dade IW | 532 0.101 East |
| AH280 / 8 | HOUSE OF DOORS | 4507 SW 75 AVE | FL Miami-Dade IW | 532 0.101 East |
| AH281 / 8 | HERMAN AUTO REPAIRS | 4527 SW 75 AVE | FL Miami-Dade IW | 532 0.101 East |
| AH282 / 8 | MICA MANUFACTURING C | 4517 SW 75 AVE | FL Miami-Dade IW | 533 0.101 East |
| AH283 / 8 | MADERA DESIGN, INC. | 4543 SW 75 AVE | FL Miami-Dade IW, FL Enforcement | 533 0.101 East |
| AH284 / 8 | GR CARPENTRY | 4539 SW 75 AVE | FL Miami-Dade IW | 533 0.101 East |
| AH285 / 8 | VIDAL GARCIA FURNITU | 4535 SW 75 AVE | FL Miami-Dade IW | 533 0.101 East |
| AH286 / 8 | B & T MECHANICAL | 4531 SW 75 AVE | FL Miami-Dade IW | 533 0.101 East |
| AH287 / 8 | CUBILLAS CABINET, IN | 4555 SW 75 AVE | FL Miami-Dade IW | 534 0.101 East |
| AH288 / 8 | O & M CABINETS CORP | 4551 SW 75 AVE | FL Miami-Dade IW | 534 0.101 East |
| Z289 / 8 | STECKLEY GENUINE WOO | 4813 SW 75 AVE | FL Miami-Dade IW | 534 0.101 East |
| AH290 / 8 | KITCHEN DESIGNS BY A | 4547 SW 75 AVE | FL Miami-Dade IW | 534 0.101 East |
| AH291 / 8 | RAMIREZ CABINET CARP | 4575 SW 75 AVE | FL Miami-Dade IW | 535 0.101 East |
| AH292 / 8 | O & M CABINETS CORP. | 4567 SW 75 AVE | FL Miami-Dade IW | 535 0.101 East |
| AH293 / 8 | RAMIREZ CABINET CARP | 4561 SW 75 AVE | FL Miami-Dade IW | 535 0.101 East |
| AH294 / 8 | CUBILLAS CABINETS, I | 4579 SW 75 AVE | FL Miami-Dade IW | 536 0.102 East |
| AH295 / 8 | RODI PEST CONTROL EX | 4599 SW 75 AVE | FL Miami-Dade IW | 536 0.102 East |
| AH296 / 8 | PROSERV, INC. | 4603 SW 75 AVE | FL Miami-Dade IW | 537 0.102 East |
| AG297 / 8 | INCLAN MACHINE SHOP, | 4421 SW 75 AVE (BAY | FL Miami-Dade IW | 538 0.102 East |
| AG298 / 8 | CABALLERO IRON WORKS | 4421 SW 75 AVE (BAY | FL Miami-Dade IW | 538 0.102 East |
| AG299 / 8 | B.A.R.B. COMPRESSOR | 4421 SW 75 AVE (UNIT | FL Miami-Dade IW | 538 0.102 East |
| AO300 / 4 | ROYAL POOL SERVICE | 7250 NW 8 ST (BAY 8) | FL Miami-Dade IW | 540 0.102 South |
| AT301 / 4 | EUROSTYLE INC. | 7515 NW 8 ST | FL Miami-Dade IW | 542 0.103 SSW |
| Z302 / 8 | ERNEST B. HUNT | 4829 SW 75 AVE | FL Miami-Dade IW, FL Enforcement | 543 0.103 East |
| AZ303 / 4 | MIAMI PURVEYORS INC | 7350 NW 8TH ST | FL AST | 543 0.103 South |
| Z304 / 8 | DISPLAY INTERNATIONAL | 4831 SW 75 AVE | FL Miami-Dade IW | 543 0.103 East |
| Z305 / 8 | HQ PHOTO LAB. LLC | 4833 SW 75 AVE | FL Miami-Dade IW | 544 0.103 East |
| Z306 / 8 | LARKIN COMMUNITY HOS | 4841 SW 75 AVE | FL Miami-Dade Co. AP, FL Miami-Dade IW | 546 0.103 East |
| Z307 / 8 | SMITH FURNITURE REPA | 4841 SW 75TH AVE | RCRA NonGen / NLR | 546 0.103 East |
| Z308 / 8 | STEVE BLANCO ART STU | 4843 SW 75 AVE | FL Miami-Dade IW | 547 0.104 East |
| Z309 / 8 | HERNANDEZ ORNAMENTAL | 4845 SW 75 AVE | FL Miami-Dade Co. AP, FL Miami-Dade IW | 547 0.104 East |

MAPPED SITES SUMMARY

Target Property:
SR 826 EXPRESS LANES PD&E
MIAMI, FL 33155

| MAP ID / FOCUS MAP | SITE NAME | ADDRESS | DATABASE ACRONYMS | DIST (ft. & mi.) DIRECTION |
|-----------------------|----------------------|----------------------|---|-------------------------------|
| AT310 / 4 | DDG FURNITURE, INC. | 7509 NW 8 ST | FL Miami-Dade IW | 549 0.104 SSW |
| Z311 / 8 | EXPRESS AUTO DEPOT, | 4849 SW 75 AVE | FL Miami-Dade IW | 549 0.104 East |
| Z312 / 8 | PROTECTIVE GLASS PRO | 4851 SW 75 AVE | FL Miami-Dade Co. AP, FL Miami-Dade IW | 550 0.104 East |
| Z313 / 8 | PROTECTIVE GLASS INC | 4851 SW 75TH AVE | RCRA NonGen / NLR, FINDS, ECHO | 550 0.104 East |
| Z314 / 8 | QUALITY AWNINGS CORP | 4853 SW 75 AVE | FL Miami-Dade IW | 550 0.104 East |
| Z315 / 8 | RAD BODY SHOP, INC. | 4855-57 SW 75 AVE | FL Miami-Dade IW | 551 0.104 East |
| AZ316 / 4 | ROYAL COOL AIR CONDI | 7404 NW 8 ST | FL Miami-Dade IW | 552 0.105 South |
| Z317 / 8 | B & M AUTOMOTIVE | 4857 SW 75TH AVE | RCRA NonGen / NLR, FINDS, ECHO | 552 0.105 East |
| Z318 / 8 | GRAIN-FEST BREWERY, | 4859 SW 75 AVE | FL Miami-Dade IW | 553 0.105 East |
| Z319 / 8 | BEST IRON | 4863 SW 75 AVE | FL Miami-Dade IW | 554 0.105 East |
| Z320 / 8 | THE MUSTANG COLLECTI | 4865 SW 75 AVE | FL Miami-Dade IW | 555 0.105 East |
| Z321 / 8 | PINNACLE CUSTOM CABI | 4867 SW 75 AVE | FL Miami-Dade IW | 555 0.105 East |
| Z322 / 8 | HARRY'S CUSTOM CABIN | 4869 SW 75 AVE | FL Miami-Dade IW | 557 0.105 East |
| AT323 / 4 | TAMIAMI SOUTH DISTRI | 7499 NW 8 ST | FL Miami-Dade IW | 559 0.106 SSW |
| AT324 / 4 | ARCO SERVICES | 7499 NW 8TH ST | EDR Hist Auto | 559 0.106 SSW |
| AR325 / 5 | PREFERRED CARE PARTN | 7800-24 SW 24 ST | FL Miami-Dade IW, FL Enforcement | 560 0.106 West |
| AR326 / 5 | WESTCHESTER 76 | 7800 SW 24TH ST | EDR Hist Auto | 560 0.106 West |
| AT327 / 4 | BENNY AUTO REPAIRS | 7495 NW 8 ST | FL Miami-Dade IW | 562 0.106 SSW |
| AJ328 / 8 | SOUTH MIAMI CITY-PUB | 4795 SW 75TH AVE | FL SWF/LF, FL LUST, FL UST, FL NPDES | 563 0.107 East |
| AJ329 / 8 | CITY OF SOUTH MIAMI | 4795 SW 75 AVE | FL UST, FL Miami-Dade Co. SPILL, FL Miam... | 563 0.107 East |
| BA330 / 4 | PARADISE AWNINGS | 7491 NW 8 ST | FL Miami-Dade IW, FL Enforcement | 567 0.107 SSW |
| BA331 / 4 | INTERNATIONAL PRESS | 7491 NW 8TH ST | RCRA NonGen / NLR, FINDS, ECHO, NY MANIF... | 567 0.107 SSW |
| AC332 / 12 | DENBE CORP | 9560 S DIXIE HWY | EDR Hist Auto | 567 0.107 East |
| BA333 / 4 | GRAPHICS ARTS STUDIO | 7489 NW 8 ST | FL Miami-Dade IW | 568 0.108 SSW |
| AM334 / 10 | MELVIN L. KESSLER, D | 7400 SW 88 ST (SUITE | FL Miami-Dade IW | 570 0.108 East |
| AM335 / 10 | CRISTIAN F. BRETON, | 7400 SW 88 ST (SUITE | FL Miami-Dade IW | 570 0.108 East |
| AM336 / 10 | DR. SERGE PAPIERNIK | 7400 SW 88 ST (SUITE | FL Miami-Dade IW | 570 0.108 East |
| AM337 / 10 | SEYMOUR Z. BEISER, D | 7400 SW 88 ST (SUITE | FL Miami-Dade IW | 570 0.108 East |
| AM338 / 10 | ELAINE KLEIN DDS, PA | 7400 SW 88 ST (SUITE | FL Miami-Dade IW | 570 0.108 East |
| AM339 / 10 | CECIL ABRAHAM, D.D.S | 7400 SW 88 ST (SUITE | FL Miami-Dade IW | 570 0.108 East |
| AM340 / 10 | ALFRED J. ROBBINS, D | 7400 SW 88 ST (SUITE | FL Miami-Dade IW | 570 0.108 East |
| AM341 / 10 | DADELAND ORAL SURGER | 7400 SW 88 ST (SUITE | FL Miami-Dade IW | 570 0.108 East |
| AM342 / 10 | GARNET & CARBONELL, | 7400 SW 88 ST (SUITE | FL Miami-Dade IW | 570 0.108 East |
| AM343 / 10 | FRANCISCO J. ESPINOS | 7400 SW 88 ST (SUITE | FL Miami-Dade IW | 570 0.108 East |
| AM344 / 10 | JEFFEREY CHAIT, D.M. | 7400 SW 88 ST (SUITE | FL Miami-Dade IW | 570 0.108 East |
| AM345 / 10 | TIN WAI HUI, DMD, PA | 7400 SW 88 ST (SUITE | FL Miami-Dade IW | 570 0.108 East |
| AM346 / 10 | DR. STEPHEN M. GRUSS | 7400 SW 88 ST (SUITE | FL Miami-Dade IW | 570 0.108 East |
| AM347 / 10 | CARLOS A. AZAR M.D. | 7400 SW 88 ST (SUITE | FL Miami-Dade IW | 570 0.108 East |
| AM348 / 10 | VIVIAN S MORAD, DMD, | 7400 SW 88 ST (SUITE | FL Miami-Dade IW | 570 0.108 East |

MAPPED SITES SUMMARY

Target Property:
SR 826 EXPRESS LANES PD&E
MIAMI, FL 33155

| MAP ID / FOCUS MAP | SITE NAME | ADDRESS | DATABASE ACRONYMS | DIST (ft. & mi.) DIRECTION |
|-----------------------|----------------------|-----------------------|---|-------------------------------|
| AM349 / 10 | ADVANCE HEALTH | 7400 SW 88 ST (106-1 | FL Miami-Dade IW | 570 0.108 East |
| AM350 / 10 | DR. DAVID CABALLERO | 7400 SW 88 ST (SUITE | FL Miami-Dade IW | 570 0.108 East |
| AM351 / 10 | SANDRA C. SILVA, D.M | 7400 SW 88 ST (SUITE | FL Miami-Dade IW | 570 0.108 East |
| BB352 / 4 | CALYPSO POOL COMPANY | 7593 NW 8 ST (# 7) | FL Miami-Dade IW | 572 0.108 SE |
| BB353 / 4 | ENVIRONMENTAL CONTRO | 7593 NW 8 ST (BAY 2) | FL Miami-Dade IW | 572 0.108 SE |
| BB354 / 4 | UNIVERSAL TRAILERS | 7593 NW 8TH ST (# 1) | FL Miami-Dade IW | 572 0.108 SE |
| BA355 / 4 | DDG FURNITURE | 7481 NW 8 ST | FL Miami-Dade IW | 576 0.109 SSW |
| 356 / 4 | EPIC STONEWORKS, INC | | US MINES | 580 0.110 East |
| AT357 / 4 | ARCO TEMP AIR CORP | 7448 NW 8TH ST | EDR Hist Auto | 589 0.112 SSW |
| BC358 / 8 | SOURCE MOLECULAR COR | 4967 SW 75 AVE | FL Miami-Dade IW | 600 0.114 East |
| BD359 / 4 | MDPW-REALIGNMENT PRO | 780 NW 72 AVE | FL Miami-Dade Co. SPILL, FL Miami-Dade C... | 600 0.114 South |
| AT360 / 4 | OBDULIO LAZO DE LA V | 7476 NW 8 ST | FL Miami-Dade IW | 606 0.115 SSW |
| AP361 / 12 | PUBLIX SUPER MARKET | 9105 S DADELAND BLVD | FL AST | 607 0.115 East |
| AT362 / 4 | FL DOT DIST VI PARCE | 7361 NW 8TH ST | FL UST | 613 0.116 SSW |
| AT363 / 4 | SAUL SIGNS, INC | 7361 NW 8TH ST | RCRA-CESQG | 613 0.116 SSW |
| AT364 / 4 | ALPINE SYSTEMS ASSOC | 7331-33 NW 8 ST | FL Miami-Dade IW | 613 0.116 SSW |
| AT365 / 4 | IMPRESOS VICTORY INC | 7339 NW 8TH ST | RCRA NonGen / NLR, FL Miami-Dade Co. AP,... | 613 0.116 SSW |
| AT366 / 4 | SAUL SIGNS, INC. | 7361 NW 8 ST | FL Miami-Dade Co. AP, FL Miami-Dade IW, ... | 613 0.116 SSW |
| AT367 / 4 | CELTA INT- INC. | 7349 NW 8 ST | FL Miami-Dade IW | 613 0.116 SSW |
| AT368 / 4 | ESPANA AUTO CENTER | 7335 NW 8TH ST | RCRA NonGen / NLR, FINDS, ECHO | 613 0.116 SSW |
| AT369 / 4 | ANIMAL HEALTH SERVIC | 7468 NW 8 ST | FL Miami-Dade IW | 616 0.117 SSW |
| AT370 / 4 | CAR MEDIC | 7464 NW 8 ST | FL Miami-Dade IW | 621 0.118 SSW |
| 371 / 3 | F.R.C. MEDICAL CENTE | 1200 NW 78 AVE (SUITE | FL Miami-Dade IW | 628 0.119 West |
| BE372 / 12 | FIRESTONE STORE #182 | 9795 S DIXIE HWY | RCRA-CESQG | 629 0.119 East |
| BE373 / 12 | UNGARO BOUTIQUE | 9795 S DIXIE HWY | EDR Hist Auto | 629 0.119 East |
| AX374 / 3 | PS BUSINESS PARKS IN | 1342 NW 78TH AVE | RCRA-CESQG, FINDS | 633 0.120 West |
| AX375 / 3 | TRANSPORTATION SECUR | 1336 NW 78TH AVE | RCRA NonGen / NLR | 633 0.120 West |
| AX376 / 3 | TRANSPORTATION SECUR | 1336 NW 78 AVE | FL Miami-Dade IW | 633 0.120 West |
| AX377 / 3 | JET ENGINE MANAGEMEN | 1300 NW 78 AVE | FL Miami-Dade Co. GTO, FL Miami-Dade IW | 649 0.123 West |
| AT378 / 4 | FINE BODY SHOP | 7484 NW 8 ST | FL Miami-Dade IW, FL DADE CO LW | 651 0.123 SSW |
| BF379 / 12 | ELGLO INC | 9490 S DIXIE HWAY | EDR Hist Auto | 652 0.123 East |
| AR380 / 5 | WESTCHESTER 76 INC. | 7800-24 SW 24 ST | FL Miami-Dade Co. HWS | 656 0.124 West |
| AR381 / 5 | GARCIAS PURE OIL SER | 7800 CORAL WAY | EDR Hist Auto | 657 0.124 West |
| AR382 / 5 | WESTCHESTER 76 INC | 7800 CORAL WAY | RCRA-CESQG, FL Miami-Dade Co. SPILL, FIN... | 657 0.124 West |
| AR383 / 5 | DIAZ PROPERTY | 7800 CORAL WAY | FL LUST, FL UST, FL CLEANUP SITES, FL DW... | 657 0.124 West |
| 384 / 7 | TROPICAIRE DRIVE IN | 7751 SW 40 ST | FL Miami-Dade Co. GTO, FL Miami-Dade IW | 665 0.126 West |
| BA385 / 4 | METAL MASTER SHOP, I | 7482 NW 8 ST | FL Miami-Dade IW | 670 0.127 SSW |
| 386 / 12 | SNELL FAMILY WELLNES | 9655 S DIXIE HWY (BA | FL Miami-Dade IW | 678 0.128 East |
| BG387 / 8 | PRO-CARE MEDICAL CEN | 7480 SW 40 ST (SUITE | FL Miami-Dade IW | 681 0.129 East |

MAPPED SITES SUMMARY

Target Property:
SR 826 EXPRESS LANES PD&E
MIAMI, FL 33155

| MAP ID / FOCUS MAP | SITE NAME | ADDRESS | DATABASE ACRONYMS | DIST (ft. & mi.) DIRECTION |
|-----------------------|----------------------|-----------------------|--|-------------------------------|
| BG388 / 8 | CARE RESOURCES GROUP | 7480 SW 40 ST (SUITE | FL Miami-Dade IW | 681 0.129 East |
| BG389 / 8 | VITRO MOLECULAR LABO | 7480 SW 40 ST (SUITE | FL Miami-Dade IW | 681 0.129 East |
| BG390 / 8 | STAR ENTERPRISE | 7460 BIRD RD | RCRA NonGen / NLR, FINDS, ECHO | 682 0.129 East |
| BH391 / 4 | ASAP GRAPHICS GROUP | 712 NW 76 AVE | FL Miami-Dade IW | 691 0.131 East |
| BH392 / 4 | A.S.A.P. GRAPHIES GR | 712/22 NW 76 AVE | FL Miami-Dade IW | 691 0.131 East |
| BA393 / 4 | SOUTH FLORIDA BATTER | 7498 NW 8 ST (BAY J, | FL Miami-Dade IW | 695 0.132 SSW |
| BA394 / 4 | ANCO ENTERPRISES, IN | 7498 NW 8 ST (BAY C, | FL Miami-Dade IW | 695 0.132 SSW |
| BI395 / 4 | ICI DULUX PAINT CENT | 7230 NW 8TH ST | RCRA NonGen / NLR, FINDS, ECHO | 696 0.132 South |
| BI396 / 4 | THE GLIDDEN CO.IDBA | 7230 NW 8 ST | FL Miami-Dade IW, FL Enforcement | 696 0.132 South |
| BG397 / 8 | MARIBELLE DAY SPA | 7501 SW 40 ST | FL Miami-Dade IW | 700 0.133 East |
| BA398 / 4 | EAGLE WATER CORP. | 7526 NW 8 ST | FL Miami-Dade IW | 706 0.134 SSW |
| BA399 / 4 | AUTO BODY PRO, INC. | 7550 NW 8 ST | FL Miami-Dade IW | 706 0.134 SSW |
| BA400 / 4 | A.V. TEK TRADING | 7554 NW 8 ST | FL Miami-Dade IW | 706 0.134 SSW |
| BA401 / 4 | C & Y COLLISION, INC | 7524 NW 8 ST | FL Miami-Dade IW | 706 0.134 SSW |
| BA402 / 4 | O.J. PAINTING & WATE | 7530 NW 8 ST | FL Miami-Dade IW | 706 0.134 SSW |
| BA403 / 4 | MACURIGE, INC. | 7542 NW 8 ST | FL Miami-Dade IW | 706 0.134 SSW |
| BA404 / 4 | RAMON REPAIR CENTER | 7538 NW 8 ST | FL Miami-Dade IW | 706 0.134 SSW |
| BA405 / 4 | AUTO BODY PRO, INC. | 7548 NW 8 ST | FL Miami-Dade IW | 706 0.134 SSW |
| BA406 / 4 | SOUTH STONE | 7536 NW 8 ST | FL Miami-Dade IW | 706 0.134 SSW |
| BA407 / 4 | MACURIGE, INC. | 7544 NW 8 ST | FL Miami-Dade IW | 706 0.134 SSW |
| BA408 / 4 | JOSE M & ELVIRA PAUL | 7552 NW 8 ST | FL Miami-Dade IW | 706 0.134 SSW |
| BA409 / 4 | N.C. NATIONAL CORP. | 7532 NW 8 ST | FL Miami-Dade IW | 706 0.134 SSW |
| BA410 / 4 | XTREME CAR REPAIR CO | 7546 NW 8 ST | FL Miami-Dade IW | 706 0.134 SSW |
| BA411 / 4 | LOT WITH 18 BAYS (JO | 7520 NW 8 ST | FL Miami-Dade IW, FL Enforcement | 706 0.134 SSW |
| BA412 / 4 | GLENMONT APPLIANCES | 7522 NW 8 ST | FL Miami-Dade IW | 706 0.134 SSW |
| BA413 / 4 | MICHAELS BOB PEST CO | 7540 NW 8 ST | FL Miami-Dade IW | 706 0.134 SSW |
| BA414 / 4 | N & V ENTERPRISES | 7528 NW 8 ST | FL Miami-Dade IW | 706 0.134 SSW |
| BB415 / 4 | WAREHOUSE/BAYS(JOSE | 7520 NW 8 ST | FL Miami-Dade Co. HWS | 707 0.134 East |
| BH416 / 4 | CABINET MASTERS COMP | 740 NW 76 AVE | FL Miami-Dade IW | 709 0.134 East |
| BJ417 / 4 | HAVANA MEDICAL CENTE | 1150 NW 72 AVE (BAY | FL Miami-Dade IW | 714 0.135 North |
| BJ418 / 4 | LOYALTY MEDICAL CENT | 1150 NW 72 AVE (SUITE | FL Miami-Dade IW | 714 0.135 North |
| BJ419 / 4 | A. TERRELONGE, M.D., | 1150 NW 72 AVE (BAY | FL Miami-Dade IW | 714 0.135 North |
| BJ420 / 4 | LOYALTY MEDICAL CENT | 1150 NW 72 AVE (SUITE | FL Miami-Dade IW | 714 0.135 North |
| BJ421 / 4 | DELTA-GRAPHICS, INC. | 1150 NW 72 AVE (180) | FL Miami-Dade IW | 714 0.135 North |
| BH422 / 4 | BEST PRICE AUTO PAIN | 750 NW 76 AVE | FL Miami-Dade Co. AP, FL Miami-Dade IW | 717 0.136 East |
| BH423 / 4 | DWAYNE CLEIN SIGNS | 752 NW 76 AVE | FL Miami-Dade Co. AP, FL Miami-Dade IW | 718 0.136 East |
| BH424 / 4 | HECTOR & HECTOR, INC | 782 NW 76 AVE | FL Miami-Dade Co. AP, FL Miami-Dade IW | 741 0.140 East |
| 425 / 4 | IHS CHEMICAL DIVISIO | 7320 NW 12 ST (BAY 1 | FL Miami-Dade IW | 742 0.141 North |
| BH426 / 4 | NORDISK AVIATION PRO | 781 NW 76 AVE | FL Miami-Dade IW | 743 0.141 East |

MAPPED SITES SUMMARY

Target Property:
SR 826 EXPRESS LANES PD&E
MIAMI, FL 33155

| MAP ID / FOCUS MAP | SITE NAME | ADDRESS | DATABASE ACRONYMS | DIST (ft. & mi.) DIRECTION |
|-----------------------|----------------------|----------------------|---|-------------------------------|
| 427 / 7 | MY FIRST PLACE, INC. | 7800 SW 56 ST | FL Miami-Dade IW | 750 0.142 West |
| BK428 / 8 | UNSEEN CREATURES BRE | 4178 SW 74 CT | FL Miami-Dade IW | 751 0.142 East |
| BK429 / 8 | T-SHIRTS PLUS COLOR, | 4156 SW 74 CT | FL Miami-Dade IW | 751 0.142 East |
| BK430 / 8 | ACCURATE PRINTERS | 4152 SW 74 CT | FL Miami-Dade IW | 751 0.142 East |
| BK431 / 8 | DOOR GALORE | 4142 SW 74 CT | FL Miami-Dade IW | 751 0.142 East |
| 432 / 6 | WESTCHESTER GENERAL | 2500 SW 75 AVE | FL Miami-Dade Co. GTO, FL Miami-Dade IW,... | 752 0.142 East |
| BC433 / 8 | BETA ANALYTIC, INC. | 7451 SW 50 TER (UNIT | FL Miami-Dade IW | 768 0.145 East |
| BC434 / 8 | SOURCE MOLECULAR COR | 7451 SW 50 TER (UNIT | FL Miami-Dade IW | 768 0.145 East |
| BL435 / 3 | ALL 4 WHEELS COMPLET | 1410 NW 78 AVE | FL Miami-Dade IW | 775 0.147 NW |
| BL436 / 3 | AMBER WORLDWIDE LOGI | 1358 NW 78 AVE | FL Miami-Dade IW | 775 0.147 NW |
| BL437 / 3 | AWLI GROUP OF FLORID | 1382 NW 78 AVE | FL Miami-Dade IW | 775 0.147 NW |
| BL438 / 3 | PHARMACREAMS CORP. | 1474 NW 78 AVE | FL Miami-Dade IW | 775 0.147 NW |
| BL439 / 3 | PHARMACREAMS CORP. | 1460-62 NW 78 AVE | FL Miami-Dade IW | 775 0.147 NW |
| BL440 / 3 | NATIONAL SEAT COVERS | 1478 NW 78 AVE | FL Miami-Dade IW | 775 0.147 NW |
| BL441 / 3 | FIBERAND, INC. | 1452 NW 78 AVE | FL Miami-Dade IW | 775 0.147 NW |
| BL442 / 3 | AVIATION PROFESSIONA | 1450 NW 78 AVE | FL Miami-Dade IW | 775 0.147 NW |
| BL443 / 3 | HIGH TECH AVIONICS | 1472 NW 78 AVE | FL Miami-Dade IW | 775 0.147 NW |
| BL444 / 3 | GLOBAL TIRES, LLC. | 1440 NW 78 AVE (FACI | FL Miami-Dade IW | 775 0.147 NW |
| BL445 / 3 | MEDICAL HI-TECH, INC | 1440 NW 78 AVE | FL Miami-Dade IW, FL DADE CO LW | 775 0.147 NW |
| BL446 / 3 | BLIX CORPORATE IMAGE | 1352 NW 78 AVE | FL Miami-Dade IW | 775 0.147 NW |
| BL447 / 3 | CONNECTION AIR CORP. | 1446 NW 78 AVE | FL Miami-Dade IW | 775 0.147 NW |
| BG448 / 8 | H & R ORIGINAL CORPO | 4190 SW 74 CT | FL Miami-Dade IW | 777 0.147 East |
| BG449 / 8 | BALMAR TEXACO SERVIC | 7460 SW 40 ST | FL UST, FL Miami-Dade IW, FL Enforcement | 778 0.147 East |
| BD450 / 4 | THE PRINTING MART | 755 NW 72 AVE (22) | FL Miami-Dade IW | 780 0.148 SSE |
| BM451 / 12 | SIR SPEEDY | 9400 S DIXIE HWY | FL Miami-Dade IW | 795 0.151 East |
| BG452 / 8 | MATTRESS KINGS | 7481 SW 40 ST | FL Miami-Dade IW | 796 0.151 East |
| BL453 / 3 | AMERICAN MEDICAL RES | 1498 NW 78 AVE | FL Miami-Dade IW | 803 0.152 NW |
| BN454 / 12 | PRINTING STATION INC | 9100 S DADELAND BLVD | FL Miami-Dade IW | 807 0.153 East |
| BN455 / 12 | ILLUSTRADENT SOUTH M | 9100 S DADELAND BLVD | FL Miami-Dade IW | 807 0.153 East |
| BN456 / 12 | DATRAN CENTER I LLC | 9100 S DADELAND BLVD | FL UST, FL AST, FL Miami-Dade IW, FL TIE... | 807 0.153 East |
| BL457 / 1 | VISTA COLOR CORP. | 1401 NW 78 AVE | FL Miami-Dade IW | 807 0.153 NW |
| 458 / 7 | TARGET #T-0968 | 7795 BIRD RD | RCRA NonGen / NLR | 808 0.153 WSW |
| 459 / 8 | NATURAL IMMUNOGENICS | 7440 SW 50 TER (BAY | FL Miami-Dade IW | 809 0.153 East |
| BJ460 / 4 | C&D SERVICE STATION | 1190 NW 72 AVE | FL UST, FL Miami-Dade Co. SPILL, FL Miam... | 826 0.156 North |
| BF461 / 12 | VITAL DENT | 9507 S DIXIE HWY | FL Miami-Dade IW | 844 0.160 East |
| BO462 / 4 | TALLERES ESPANA, INC | 7357-63 NW 7 ST | FL Miami-Dade Co. AP, FL Miami-Dade IW | 845 0.160 South |
| BM463 / 12 | S. PAPIERNIK, D.D.S. | 9350 S DIXIE HWY (SU | FL Miami-Dade IW | 848 0.161 East |
| BK464 / 8 | RAY GEORGE B BAILEY. | 4141 SW 74 CT (100) | FL Miami-Dade IW | 851 0.161 East |
| BP465 / 4 | LA POOL SERVICE, INC | 7495 NW 7 ST (BAY 5) | FL Miami-Dade IW | 857 0.162 East |

MAPPED SITES SUMMARY

Target Property:
SR 826 EXPRESS LANES PD&E
MIAMI, FL 33155

| MAP ID / FOCUS MAP | SITE NAME | ADDRESS | DATABASE ACRONYMS | DIST (ft. & mi.) DIRECTION |
|-----------------------|----------------------|----------------------|---|-------------------------------|
| BK466 / 8 | M & F CABRERA AUTO R | 4101 SW 74 CT (BAY D | FL Miami-Dade IW | 865 0.164 East |
| BQ467 / 10 | SUNSET MONTESSORI SC | 7430 SW 72 ST | FL Miami-Dade IW | 875 0.166 East |
| BR468 / 5 | SUNOCO SERVICE STATI | 7830 SW 24TH ST | RCRA NonGen / NLR | 881 0.167 West |
| 469 / 3 | FL DEPT OF TRANSPORT | UNKNOWN | FL LUST, FL TANKS | 906 0.172 West |
| BS470 / 7 | SERVICE MERCHANDISE | 7775 SW 40 ST | FL Miami-Dade IW | 907 0.172 West |
| BT471 / 8 | REEF AQUARIUM OF MIA | 7455 SW 40 ST | FL Miami-Dade IW, FL Enforcement | 912 0.173 East |
| BR472 / 5 | PABLO STUDIO | 7838 SW 24 ST | FL Miami-Dade IW | 920 0.174 West |
| BU473 / 4 | JC REPAIR SERVICE CO | 7372 NW 12 ST (BAY B | FL Miami-Dade IW | 925 0.175 NNE |
| BS474 / 7 | TARGET #T-0968 | 7795 SW 40TH STREET | RCRA-LQG, FL Miami-Dade Co. GTO, FL Miam... | 925 0.175 West |
| BM475 / 12 | DRYCLEAN USA | 9475 S DIXIE HWY | FL Miami-Dade IW | 926 0.175 East |
| BV476 / 4 | THE TERMITE DOCTOR, | 7351 NW 7 ST (BAY 20 | FL Miami-Dade IW | 926 0.175 South |
| BV477 / 4 | AREAS INTERIOR, INC. | 7351 NW 7 ST (BAY D) | FL Miami-Dade IW | 926 0.175 South |
| BV478 / 4 | PEXTEX CORP. | 7351 NW 7 ST (BAY T- | FL Miami-Dade IW | 926 0.175 South |
| BM479 / 12 | PHOTOFLASH, INC. | 9473 S DIXIE HWY | FL Miami-Dade Co. GTO, FL Miami-Dade IW | 928 0.176 East |
| BM480 / 12 | QUINTANA CHIROPRACTI | 9406 S DIXIE HWY | FL Miami-Dade IW | 928 0.176 East |
| BU481 / 4 | RODRIGUEZ BAKERY EQU | 7368 NW 12 ST | FL Miami-Dade IW | 929 0.176 NNE |
| BW482 / 6 | GOLD WING MOTORS, IN | 7495 SW 24 ST | FL Miami-Dade IW | 935 0.177 East |
| BK483 / 8 | MIAMI EXOTIC PAINT & | 7444 SW 41 ST | FL Miami-Dade Co. AP, FL Miami-Dade IW | 936 0.177 East |
| BP484 / 4 | ENVIRONMENTAL CONTRO | 7491 NW 7 ST | FL Miami-Dade IW | 939 0.178 East |
| BR485 / 5 | CANINE CASTLE | 7842 SW 24 ST | FL Miami-Dade IW | 939 0.178 West |
| 486 / 6 | WEST GABLES REHABILI | 2525 SOUTHWEST 75 AV | FL Miami-Dade Co. GTO, FL Miami-Dade IW,... | 940 0.178 East |
| BO487 / 4 | ROENCA-DADE, INC. | 7401 NW 7 ST | FL Miami-Dade IW, FL Enforcement | 946 0.179 South |
| 488 / 7 | MT. NEBO KENDALL MEM | 5900 SW 77 AVE | FL Miami-Dade IW | 946 0.179 West |
| BR489 / 5 | PRINTS R US INC. | 7844 SW 24 ST (BAY 4 | FL Miami-Dade IW | 948 0.180 West |
| BX490 / 6 | ET READINGS RAINBOW | 7500 SW 8 ST | FL Miami-Dade IW, FL Enforcement | 958 0.181 East |
| BX491 / 6 | CARE LAB CORP | 7500 SW 8 ST (UNIT 2 | FL Miami-Dade IW | 958 0.181 East |
| BX492 / 6 | MEDICAL IMAGING & DI | 7500 SW 8 ST (BAY 10 | FL Miami-Dade IW | 958 0.181 East |
| BX493 / 6 | HYM DIAGNOSTIC HELP | 7500 SW 8 ST (SUITE | FL Miami-Dade IW | 958 0.181 East |
| BX494 / 6 | D. ORTA, JR., M.D., | 7500 SW 8 ST (SUITE | FL Miami-Dade IW | 958 0.181 East |
| BO495 / 4 | TEAM AUTO BODY | 7361 NW 7 ST | FL Miami-Dade IW | 960 0.182 South |
| BK496 / 8 | TECH MOTORS, INC. | 7430 SW 41 ST (BAY 1 | FL Miami-Dade IW | 961 0.182 East |
| BO497 / 4 | TALLERS ESPANA, INC. | 7363 NW 7 ST | FL Miami-Dade IW | 961 0.182 South |
| BO498 / 4 | TEAM AUTO BODY | 7365 NW 7 ST | FL Miami-Dade IW | 962 0.182 South |
| 499 / 4 | TYCOON (FIN NOR) COR | 7447 NW 12TH ST | RCRA NonGen / NLR, FINDS, ECHO | 962 0.182 North |
| BO500 / 4 | OLD SCHOOL CUSTOMS M | 7369 NW 7 ST | FL Miami-Dade IW | 963 0.182 South |
| 501 / 4 | CSX TRANSPORTATION I | RAILWAY BETWEEN NW 7 | FL LUST, FL TANKS | 964 0.183 North |
| 502 / 4 | FDOT EAST OF SR 826 | SOUTH OF NW 7TH ST A | FL SWF/LF | 964 0.183 East |
| BT503 / 8 | BRAMAN HONDA | 7400 BIRD RD | RCRA NonGen / NLR | 965 0.183 East |
| BT504 / 8 | DAEWOO OF MIAMI #342 | 7400 BIRD RD | RCRA NonGen / NLR, FINDS, ECHO | 965 0.183 East |

MAPPED SITES SUMMARY

Target Property:
SR 826 EXPRESS LANES PD&E
MIAMI, FL 33155

| MAP ID / FOCUS MAP | SITE NAME | ADDRESS | DATABASE ACRONYMS | DIST (ft. & mi.) DIRECTION | | |
|-----------------------|----------------------|----------------------|---|-------------------------------|-------|-------|
| BY505 / 8 | SUPER DISCOUNT DOORS | 7424 SW 42 ST | FL Miami-Dade IW | 970 | 0.184 | East |
| BU506 / 4 | TIRE DIRECT CORP. | 7366 NW 12 ST (BAY B | FL Miami-Dade IW | 970 | 0.184 | North |
| BU507 / 4 | AIRPORT EUROPEAN CAR | 7366 NW 12 ST | FL Miami-Dade IW, FL Enforcement | 970 | 0.184 | North |
| BT508 / 8 | BRAMAN IMPORTS INC | 7400 SW 40 ST | FL Miami-Dade IW, FL Enforcement | 971 | 0.184 | East |
| BZ509 / 4 | J.B. GENERAL AUTO RE | 7405 NW 7 ST | FL Miami-Dade IW | 982 | 0.186 | South |
| BY510 / 8 | EXTRA FINE PAINT | 7420 SW 42 ST | FL Miami-Dade IW | 982 | 0.186 | East |
| BS511 / 7 | ALBERTSON'S | 7805 SW 40 ST | FL Miami-Dade Co. GTO, FL Miami-Dade IW | 987 | 0.187 | West |
| 512 / 4 | BLUE DIGITAL CORP. | 7290 NW 7 ST (BAY 10 | FL Miami-Dade IW | 991 | 0.188 | South |
| 513 / 6 | SHERWIN WILLIAMS CO | 1135-45 NW 76TH AVE | RCRA NonGen / NLR, FINDS, ECHO | 991 | 0.188 | East |
| BZ514 / 4 | CUSTOM DESIGNED FURN | 7415-17 NW 7 ST | FL Miami-Dade IW | 993 | 0.188 | South |
| BZ515 / 4 | CUSTOM DESIGNERS FUR | 7417 NW 7 ST | FL Miami-Dade IW | 995 | 0.188 | South |
| 516 / 6 | GUARI MASCARO, P.A. | 7483 SW 24 ST (101-1 | FL Miami-Dade IW | 1002 | 0.190 | East |
| CA517 / 5 | MENFER TEXACO | 7850 SW 8 ST | FL Miami-Dade Co. HWS | 1004 | 0.190 | West |
| CA518 / 5 | J & O AUTO REPAIR, I | 7850 SW 8 ST | FL Miami-Dade IW, FL Enforcement | 1007 | 0.191 | West |
| CA519 / 5 | STAR ENTERPRISE | 7850 SW 8TH ST | RCRA NonGen / NLR, FINDS, ECHO | 1007 | 0.191 | West |
| BR520 / 5 | PRESTO DRY CLEANERS | 7832 CORAL WAY | RCRA-CESQG, US AIRS, FINDS, ECHO, FL Mia... | 1008 | 0.191 | West |
| 521 / 10 | DENTAL HEALTH GROUP, | 7300 N KENDALL DR | FL Miami-Dade Co. GTO, FL Miami-Dade IW | 1009 | 0.191 | East |
| CB522 / 10 | RITZ CAMERA & IMAGE, | 7563 SW 88 ST | FL Miami-Dade IW | 1019 | 0.193 | East |
| 523 / 12 | SOUTH DENTAL DADELAN | 9035 SW 73 PL | FL Miami-Dade IW | 1021 | 0.193 | East |
| CC524 / 8 | BETA ANALYTIC, INC. | 4842 SW 74 CT (UNIT | FL Miami-Dade IW | 1023 | 0.194 | East |
| BS525 / 7 | ALL WINDOW REPAIR | 7813 SW 40 ST | FL Miami-Dade IW | 1024 | 0.194 | West |
| 526 / 4 | APS - AIR PARTS SERV | 7178 NW 12 ST | FL Miami-Dade IW | 1027 | 0.195 | NNE |
| CD527 / 8 | DANIEL'S OFFSET PRIN | 7404 SW 41 ST | FL Miami-Dade IW | 1032 | 0.195 | East |
| BS528 / 7 | THE MATTRESS FIRM # | 7815 SW 40 ST | FL Miami-Dade IW, FL Enforcement | 1034 | 0.196 | West |
| BP529 / 4 | U S PRINTERS & LITHO | 7475 NW 7TH ST | RCRA NonGen / NLR, FINDS, ECHO | 1035 | 0.196 | SSW |
| BP530 / 4 | INTERNATIONAL PRESS | 7475 NW 7 ST | FL Miami-Dade IW | 1035 | 0.196 | SSW |
| CB531 / 10 | WOLF CAMERA, INC. ST | 7559 SW 88 ST | FL Miami-Dade IW, FL Enforcement | 1035 | 0.196 | East |
| BS532 / 7 | LITTLE HOUSE RESTAUR | 7817 SW 40 ST | FL Miami-Dade IW | 1037 | 0.196 | West |
| BV533 / 4 | JEM QUALITY PRINTERS | 7350 NW 7 ST (BAY 11 | FL Miami-Dade IW | 1039 | 0.197 | South |
| BV534 / 4 | UNITED LABORATORY SE | 7350 NW 7 ST (SUITE | FL Miami-Dade IW | 1039 | 0.197 | South |
| CE535 / 11 | TIN WAI HUI, DMD, PA | 7900 SW 104 ST | FL Miami-Dade IW, FL TIER 2 | 1039 | 0.197 | WNW |
| BR536 / 5 | PLUS CARE DIAGNOSTIC | 7801 SW 24 ST (SUITE | FL Miami-Dade IW | 1042 | 0.197 | West |
| BR537 / 5 | FIRST QUALITY DIAGNO | 7801 SW 24 ST (SUITE | FL Miami-Dade IW | 1042 | 0.197 | West |
| BQ538 / 10 | LA SCUOLA AT ST MATH | 7412 SW 72 ST | FL Miami-Dade IW | 1042 | 0.197 | East |
| CC539 / 8 | METALLOY CORP | 4896 SW 74 CT | FL Miami-Dade IW | 1045 | 0.198 | East |
| CE540 / 11 | BUILDERS SQUARE #145 | 7904 SW 104TH ST | RCRA NonGen / NLR, FINDS, ECHO | 1047 | 0.198 | WNW |
| CA541 / 5 | MORGAN TIRE & AUTO, | 855 SW 79 AVE | FL Miami-Dade IW | 1050 | 0.199 | West |
| BS542 / 7 | MORE MONEY, INC. | 7819 SW 40 ST | FL Miami-Dade IW | 1051 | 0.199 | West |
| BR543 / 5 | SANDRA R GOTMAN, D.P | 7805 SW 24 ST (SUITE | FL Miami-Dade IW | 1053 | 0.199 | West |

MAPPED SITES SUMMARY

Target Property:
SR 826 EXPRESS LANES PD&E
MIAMI, FL 33155

| MAP ID / FOCUS MAP | SITE NAME | ADDRESS | DATABASE ACRONYMS | DIST (ft. & mi.) DIRECTION |
|-----------------------|----------------------|----------------------|---|-------------------------------|
| BU544 / 4 | WESTBURY TRANSPORT, | 7331 NW 12 ST | FL Miami-Dade IW, FL Enforcement | 1058 0.200 NNE |
| CF545 / 4 | CAR AUTO SERVICES | 7279 NW 12 ST | FL Miami-Dade IW | 1062 0.201 North |
| BY546 / 8 | ORIGINAL WORLD WIDE | 4240 SW 74 AVE | FL Miami-Dade IW, FL Enforcement | 1064 0.202 East |
| BY547 / 8 | BENZ AUTO SERVICE, I | 4240-44 SW 74 AVE | FL Miami-Dade IW | 1064 0.202 East |
| CE548 / 11 | CALUSA CLEANERS | 7914 SW 104TH ST | RCRA-CESQG, FL Miami-Dade Co. AP, FL Mia... | 1064 0.202 WNW |
| CG549 / 8 | CENTRAL CONCRETE SUP | 4300 SW 74TH AVE | FL UST, RCRA NonGen / NLR | 1065 0.202 East |
| CG550 / 8 | SUPERMIX CONCRETE - | 4300 SOUTHWEST 74 AV | FL Miami-Dade Co. AP, FL Miami-Dade IW, ... | 1065 0.202 East |
| BS551 / 7 | DOUBLE PLAY BAR & GR | 7821 SW 40 ST | FL Miami-Dade IW | 1065 0.202 West |
| CH552 / 3 | GIROMA TIRES | 7705 W FLAGLER ST | FL Miami-Dade Co. GTO, FL Miami-Dade IW | 1067 0.202 West |
| CB553 / 10 | CVS PHARMACY STORE # | 7551 SW 88 ST (BAY 1 | FL Miami-Dade IW | 1068 0.202 East |
| CE554 / 11 | PERSONAL TOUCH CLEAN | 7916 SW 104TH ST | RCRA NonGen / NLR, FL Miami-Dade IW | 1068 0.202 WNW |
| 555 / 8 | SOUTHERN/COLADO IND. | 4340/94 SW 74 AVE | FL Miami-Dade IW | 1068 0.202 East |
| 556 / 4 | MOBIL OIL CORP SS #E | 701 NW 72ND AVE | RCRA NonGen / NLR, FINDS, ECHO | 1069 0.202 SSE |
| 557 / 3 | MIAMI CASTLE | 7775 NW 8 ST | FL Miami-Dade IW | 1071 0.203 West |
| CH558 / 3 | JEFFERSON WARD MIAMI | 7709 W FLAGLER ST | RCRA NonGen / NLR | 1073 0.203 West |
| BZ559 / 4 | DIAGNOSTIC IMAGING O | 7400 NW 7 ST (SUITE | FL Miami-Dade IW | 1075 0.204 South |
| BZ560 / 4 | RP PRO GROUP CORP. | 7400 NW 7 ST (BAY 10 | FL Miami-Dade IW | 1075 0.204 South |
| BZ561 / 4 | ACHILLE'S PRINTING C | 7400 NW 7 ST (BAY 11 | FL Miami-Dade IW | 1075 0.204 South |
| CF562 / 4 | PROFESSIONAL OCEAN S | 7311 NW 12 ST (BAY 1 | FL Miami-Dade IW | 1075 0.204 North |
| BQ563 / 10 | ST.MATTHEW EPISCOPAL | 7410 SW 72 ST | FL Miami-Dade IW, FL Enforcement | 1076 0.204 East |
| CI564 / 8 | BRAIN POWER INC | 4470 SW 74TH AVE | RCRA-CESQG, FL UST, TRIS, FINDS, ECHO, N... | 1077 0.204 East |
| CI565 / 8 | BRAIN POWER INC/BPI | 4470 SW 74 AVE | FL Miami-Dade Co. MRE, FL Miami-Dade IW,... | 1077 0.204 East |
| CJ566 / 1 | MARANELLO RACING CAR | 7879 NW 15 ST | FL Miami-Dade IW | 1078 0.204 NW |
| CJ567 / 1 | JC BROMAC CORP.\DBA | 7871 NW 15 ST | FL Miami-Dade IW | 1078 0.204 NW |
| CJ568 / 1 | TRULY NOLEN OF AMERI | 7863 NW 15 ST | FL Miami-Dade IW | 1078 0.204 NW |
| CJ569 / 1 | MIAMI TOTAL MARINE, | 7851 NW 15 ST | FL Miami-Dade IW | 1078 0.204 NW |
| CJ570 / 1 | TAM PARTS & LOGISTIC | 7867 NW 15 ST | FL Miami-Dade IW | 1078 0.204 NW |
| CJ571 / 1 | GLOBAL ALLIANCE PRIN | 7859 NW 15 ST | FL Miami-Dade IW | 1078 0.204 NW |
| BY572 / 8 | ALL FOREIGN CAR SERV | 4242 SW 74 AVE (FAC. | FL Miami-Dade IW | 1080 0.205 East |
| BY573 / 8 | EUROPEAN AUTOMATICS, | 4242 SW 74 AVE (FAC. | FL Miami-Dade IW | 1080 0.205 East |
| CK574 / 5 | PRINTING SOLUTIONS I | 7815 SW 24 ST (111) | FL Miami-Dade IW | 1080 0.205 West |
| BY575 / 8 | BEST PAINTERS INC. | 4202 SW 74 AVE | FL Miami-Dade IW | 1080 0.205 East |
| CG576 / 8 | JET GRAPHICS | 4252 SW 74TH AVE | RCRA NonGen / NLR, FINDS, ECHO, FL Miami... | 1080 0.205 East |
| BY577 / 8 | CONTINENTAL GRAPHICS | 4212 SW 74 AVE | FL Miami-Dade IW | 1080 0.205 East |
| BY578 / 8 | CONTINENTAL GRAPHICS | 4212 SW 74TH AVE | RCRA NonGen / NLR | 1080 0.205 East |
| CG579 / 8 | SOLIS IRON WORKS | 4262 SW 74 AVE | FL Miami-Dade IW | 1081 0.205 East |
| BY580 / 8 | RENOVATIONS PLUS, IN | 4248 SW 74 AVE | FL Miami-Dade IW | 1081 0.205 East |
| CG581 / 8 | SOLIS IRON WORKS | 4260 SW 74 AVE | FL Miami-Dade IW | 1081 0.205 East |
| BY582 / 8 | ONELIO FERNANDEZ | 4246 SW 74 AVE | FL Miami-Dade IW, FL Enforcement | 1081 0.205 East |

MAPPED SITES SUMMARY

Target Property:
SR 826 EXPRESS LANES PD&E
MIAMI, FL 33155

| MAP ID / FOCUS MAP | SITE NAME | ADDRESS | DATABASE ACRONYMS | DIST (ft. & mi.) DIRECTION | | |
|-----------------------|-----------------------|----------------------|----------------------------------|-------------------------------|-------|------|
| CG583 / 8 | SOLIS IRON WORKS | 4258 SW 74 AVE | FL Miami-Dade IW | 1081 | 0.205 | East |
| CG584 / 8 | SOLIS IRON WORKS | 4256 SW 74 AVE | FL Miami-Dade IW, FL Enforcement | 1081 | 0.205 | East |
| CG585 / 8 | UNIVERSAL SEAT COVER | 4266 SW 74 AVE | FL Miami-Dade IW, FL Enforcement | 1081 | 0.205 | East |
| CE586 / 11 | DR. PERRY SHIEVITZ, | 7924 SW 104 ST | FL Miami-Dade IW | 1083 | 0.205 | WNW |
| CL587 / 8 | NITER LASER | 7444 SW 48 ST | FL Miami-Dade IW | 1088 | 0.206 | East |
| CM588 / 8 | KEYSTONE PRESS OF MI | 4372 SW 74 AVE | FL Miami-Dade IW | 1088 | 0.206 | East |
| CM589 / 8 | EARTHISTRY, LLC. | 4380 SW 74 AVE | FL Miami-Dade IW, FL Enforcement | 1089 | 0.206 | East |
| CM590 / 8 | B BAR IRON, INC | 4378 SW 74 AVE | FL Miami-Dade IW | 1089 | 0.206 | East |
| CM591 / 8 | PROVEN SERVICES | 4402 SW 74 AVE | FL Miami-Dade IW | 1090 | 0.206 | East |
| CM592 / 8 | AMERICAN MUSEUM TAXI | 4396 SW 74 AVE | FL Miami-Dade IW | 1090 | 0.206 | East |
| CI593 / 8 | SANDY HASTINGS CERAM | 4438 SW 74 AVE | FL Miami-Dade IW | 1090 | 0.206 | East |
| CI594 / 8 | OCEAN CABINETS | 4428 SW 74 AVE | FL Miami-Dade IW | 1091 | 0.207 | East |
| CI595 / 8 | SPLINTER MILLWORK CO | 4426 SW 74 AVE | FL Miami-Dade IW | 1091 | 0.207 | East |
| CI596 / 8 | AUTO VOLANTE INC | 4422 SW 74 AVE | FL Miami-Dade IW | 1091 | 0.207 | East |
| CI597 / 8 | G F KITCHEN CABINET | 4444 SW 74 AVE | FL Miami-Dade IW, FL Enforcement | 1092 | 0.207 | East |
| CK598 / 5 | HEGO MEDICAL & ASSOC | 7821 SW 24 ST (SUITE | FL Miami-Dade IW | 1098 | 0.208 | West |
| CK599 / 5 | D.B. GENERAL MEDICAL | 7821 SW 24 ST (BAY 1 | FL Miami-Dade IW | 1098 | 0.208 | West |
| CN600 / 8 | MARDEL ENTERPRISES, | 4957 SW 74 CT | FL Miami-Dade IW | 1098 | 0.208 | East |
| CN601 / 8 | BETA ANALYTIC, INC. | 4985 SW 74 CT (UNIT | FL Miami-Dade IW | 1104 | 0.209 | East |
| CN602 / 8 | BETA ANALYTIC, INC. | 4989 SW 74 CT (UNIT | FL Miami-Dade IW | 1105 | 0.209 | East |
| CN603 / 8 | BETA ANALYTIC, INC. | 4993 SW 74 CT (UNIT | FL Miami-Dade IW | 1105 | 0.209 | East |
| CL604 / 8 | COREPLUS, LLC | 7426 SW 48 ST | FL Miami-Dade IW, FL DADE CO LW | 1114 | 0.211 | East |
| BY605 / 8 | COMMERCIAL WAREHOUSE | 4401 SW 74 AVE | FL Miami-Dade Co. HWS | 1120 | 0.212 | East |
| CO606 / 3 | GRAPHIC INTERNATIONAL | 1450 NW 79 AVE | FL Miami-Dade IW | 1129 | 0.214 | WNW |
| BW607 / 6 | WEST MIAMI ANIMAL CL | 7443 SW 24 ST | FL Miami-Dade IW | 1140 | 0.216 | East |
| CL608 / 8 | RENOVATIONS PLUS, IN | 7404 SW 48 ST | FL Miami-Dade IW | 1145 | 0.217 | East |
| CP609 / 8 | QORI, INC.\DBA PERFE | 4662 SW 74 AVE (BAY | FL Miami-Dade IW | 1146 | 0.217 | East |
| BY610 / 8 | H.E. AUTO REPAIR | 4185 SW 74 AVE | FL Miami-Dade IW | 1148 | 0.217 | East |
| BY611 / 8 | ARTILES AUTO AIR & C | 4195 SW 74 AVE | FL Miami-Dade IW | 1149 | 0.218 | East |
| 612 / 4 | LISLAR, INC.\DBA THE | 777 NW 72 AVE (UNIT | FL Miami-Dade IW | 1155 | 0.219 | ESE |
| CP613 / 8 | FURNITURE CREATIONS | 4738 SW 74 AVE | FL Miami-Dade IW | 1160 | 0.220 | East |
| CP614 / 8 | LUXURY CRAFTED WOOD | 4514 SW 74 AVE | FL Miami-Dade IW | 1161 | 0.220 | East |
| CP615 / 8 | OSEGUERA CABINETS CO | 4522 SW 74 AVE | FL Miami-Dade IW | 1162 | 0.220 | East |
| CP616 / 8 | CARLOS SALINAS WOODT | 4520 SW 74 AVE | FL Miami-Dade IW | 1162 | 0.220 | East |
| CP617 / 8 | CAMINO CABINET CORP. | 4518 SW 74 AVE | FL Miami-Dade IW | 1162 | 0.220 | East |
| CP618 / 8 | QUEEN CABINETS GROUP | 4532 SW 74 AVE | FL Miami-Dade IW | 1164 | 0.220 | East |
| CP619 / 8 | LAZEWERKZ | 4530 SW 74 AVE | FL Miami-Dade IW | 1164 | 0.220 | East |
| CQ620 / 8 | CELLULAR SALES OF NO | 7401 SW 40 ST | FL Miami-Dade IW | 1175 | 0.223 | East |
| 621 / 7 | THE SHERWIN-WILLIAMS | 7845 SW 40 ST | FL Miami-Dade IW | 1178 | 0.223 | West |

MAPPED SITES SUMMARY

Target Property:
SR 826 EXPRESS LANES PD&E
MIAMI, FL 33155

| MAP ID / FOCUS MAP | SITE NAME | ADDRESS | DATABASE ACRONYMS | DIST (ft. & mi.) DIRECTION | | |
|-----------------------|----------------------|----------------------|---|-------------------------------|-------|------|
| BY622 / 8 | ALL FLORIDA COLLISIO | 4219-21 SW 74 AVE | FL Miami-Dade IW | 1178 | 0.223 | East |
| BY623 / 8 | TRANSMISSION REPAIR | 4213 SW 74 AVE | FL Miami-Dade IW | 1178 | 0.223 | East |
| BY624 / 8 | XTM AUTO MAINTENANCE | 4211 SW 74 AVE | FL Miami-Dade IW | 1178 | 0.223 | East |
| BY625 / 8 | ALONSO POOL SERVICE | 7388 SW 42 ST | FL Miami-Dade IW | 1178 | 0.223 | East |
| CO626 / 3 | CITY COLORS DIGITAL | 1470 NW 79 AVE | FL Miami-Dade IW | 1183 | 0.224 | WNW |
| CH627 / 3 | YOGURT LIFE, INC. | 7795 W FLAGLER ST (M | FL Miami-Dade Co. GTO, FL Miami-Dade IW | 1185 | 0.224 | West |
| CH628 / 3 | JOSE L. SALGUEIRO, D | 7795 W FLAGLER ST (S | FL Miami-Dade IW | 1185 | 0.224 | West |
| CH629 / 3 | MIDWAY CAMERA | 7795 W FLAGLER ST (5 | FL Miami-Dade IW | 1185 | 0.224 | West |
| 630 / 8 | SANTANA ORNAMENTAL I | 7415 NW 56 ST | FL Miami-Dade IW, FL Enforcement | 1189 | 0.225 | East |
| CR631 / 9 | MIAMI ORTHOPAEDIC & | 7867 N KENDALL DR (S | FL Miami-Dade IW | 1189 | 0.225 | West |
| CQ632 / 8 | EXOTIC AQUARIUM, INC | 7399 SW 40 ST | FL Miami-Dade IW | 1190 | 0.225 | East |
| CD633 / 8 | FINE LINE INTERNATIO | 7390 SW 41 ST | FL Miami-Dade Co. AP, FL Miami-Dade IW | 1193 | 0.226 | East |
| CI634 / 8 | THE GREEN ZONE BODY | 4511 SW 74 AVE | FL Miami-Dade IW | 1193 | 0.226 | East |
| CI635 / 8 | COMPUQUIP INC | 4535/40 SW 74 AVE | FL Miami-Dade IW | 1194 | 0.226 | East |
| CI636 / 8 | S & M AUTO BODY REPA | 4531 SW 74TH AVE | RCRA-CESQG, FL Miami-Dade Co. AP, FL Mia... | 1194 | 0.226 | East |
| CI637 / 8 | AUTO SPEC MIAMI | 4541 SW 74 AVE | FL Miami-Dade Co. AP, FL Miami-Dade IW | 1195 | 0.226 | East |
| CI638 / 8 | FERNANDEZ IRON WORKS | 4561 SW 74 AVE | FL Miami-Dade IW, FL Enforcement | 1195 | 0.226 | East |
| CI639 / 8 | OLMAN CUSTOM FURNITU | 4555 SW 74 AVE | FL Miami-Dade IW | 1195 | 0.226 | East |
| CS640 / 8 | J.R. HOUSE OF STYLE | 4585 SW 74 AVE | FL Miami-Dade IW | 1196 | 0.227 | East |
| CI641 / 8 | CABINET REFLECTIONS, | 4581 SW 74 AVE | FL Miami-Dade IW | 1196 | 0.227 | East |
| CI642 / 8 | CARPENTER WORK SHOP | 4579 SW 74 AVE | FL Miami-Dade Co. AP, FL Miami-Dade IW | 1196 | 0.227 | East |
| CI643 / 8 | HIGH PERFORMANCE ONL | 4577 SW 74 AVE | FL Miami-Dade IW | 1196 | 0.227 | East |
| CI644 / 8 | ADVANCE COMPOSITE, I | 4573 SW 74 AVE | FL Miami-Dade IW | 1196 | 0.227 | East |
| CS645 / 8 | CARIBBEAN PAINT CO. | 4589 SW 74 AVE | FL Miami-Dade IW | 1197 | 0.227 | East |
| CS646 / 8 | CONTINENTAL MOTORS | 4617 SW 74 AVE | FL Miami-Dade IW, FL Enforcement | 1198 | 0.227 | East |
| CS647 / 8 | MENA SIGNS | 4613 SW 74 AVE | FL Miami-Dade IW | 1198 | 0.227 | East |
| CS648 / 8 | MIAMI AUTO TECH INC | 4605 SW 74 AVE | FL Miami-Dade IW | 1198 | 0.227 | East |
| CS649 / 8 | FRANCISCO ORMAZA | 4603-05 SW 74 AVE | FL Miami-Dade IW | 1198 | 0.227 | East |
| CS650 / 8 | ABEL WELDING & IRON | 4625 SW 74 AVE | FL Miami-Dade IW, FL Enforcement | 1199 | 0.227 | East |
| CS651 / 8 | LE FER FORGE, INC. | 4621-23 SW 74 AVE | FL Miami-Dade IW | 1199 | 0.227 | East |
| CS652 / 8 | KITCHEN DESIGN BY AL | 4619 SW 74 AVE | FL Miami-Dade IW | 1199 | 0.227 | East |
| CS653 / 8 | WARREN'S AUTOMOTIVE | 4633 SW 74 AVE | FL Miami-Dade IW | 1200 | 0.227 | East |
| CS654 / 8 | LE FER FORGE | 4629 SW 74 AVE | FL Miami-Dade IW | 1200 | 0.227 | East |
| CP655 / 8 | M & T POOL SUPPLIES | 4707 SW 74 AVE (BAY | FL Miami-Dade IW | 1200 | 0.227 | East |
| CP656 / 8 | MT POOL DISTRIBUITOR | 4709 SW 74 AVE (BAY | FL Miami-Dade IW | 1201 | 0.227 | East |
| CT657 / 8 | BIRD TIRE & BRAKE CO | 7403 SW 42 ST | FL Miami-Dade IW | 1205 | 0.228 | East |
| CP658 / 8 | ROYAL POOL SERVICE, | 4723 SW 74 AVE | FL Miami-Dade IW, FL Enforcement | 1209 | 0.229 | East |
| CT659 / 8 | DE LEON ALFONSO STUD | 7401-03 SW 42 ST | FL Miami-Dade IW | 1210 | 0.229 | East |
| CP660 / 8 | BEST MOTOR WORKS, IN | 4727 SW 74 AVE | FL Miami-Dade IW | 1211 | 0.229 | East |

MAPPED SITES SUMMARY

Target Property:
SR 826 EXPRESS LANES PD&E
MIAMI, FL 33155

| MAP ID / FOCUS MAP | SITE NAME | ADDRESS | DATABASE ACRONYMS | DIST (ft. & mi.) DIRECTION | | |
|-----------------------|----------------------|----------------------|---|-------------------------------|-------|------|
| CI661 / 8 | RATTAN ART FURNITURE | 4551 SW 74 AVE | FL Miami-Dade Co. AP, FL Miami-Dade IW, ... | 1211 | 0.229 | East |
| CP662 / 8 | MIAMI-DECORA CORP. | 4731 SW 74 AVE | FL Miami-Dade IW | 1213 | 0.230 | East |
| CP663 / 8 | GENERAL WOODWORK, IN | 4733 SW 74 AVE | FL Miami-Dade IW | 1214 | 0.230 | East |
| CS664 / 8 | FIGUEROA CABINET, IN | 4623 SW 74 AVE | FL Miami-Dade IW, FL Enforcement | 1215 | 0.230 | East |
| CP665 / 8 | MY GARAGE INC. | 4737 SW 74 AVE | FL Miami-Dade IW | 1217 | 0.230 | East |
| CP666 / 8 | SEAL TITE PLASTIC PA | 4655 SW 74 AVE | FL Miami-Dade IW | 1222 | 0.231 | East |
| CT667 / 8 | LOZANO USED TIRES | 7372 SW 42 ST | FL Miami-Dade IW | 1222 | 0.231 | East |
| CT668 / 8 | OV AUTO TECH, INC.\D | 7395 SW 42 ST | FL Miami-Dade IW | 1224 | 0.232 | East |
| CU669 / 1 | JET POWER AVIATION, | 1491 NW 79 AVE | FL Miami-Dade IW | 1225 | 0.232 | NW |
| CT670 / 8 | PLASENCIA AUTOMOTIVE | 7393 SW 42 ST | FL Miami-Dade IW | 1228 | 0.233 | East |
| CT671 / 8 | SIBEX AUTOMOTIVE, LL | 7391 SW 42 ST | FL Miami-Dade IW, FL Enforcement | 1233 | 0.234 | East |
| CT672 / 8 | AUTO BODY CARE, INC. | 7368 SW 42 ST | FL Miami-Dade IW | 1234 | 0.234 | East |
| CO673 / 3 | AMERICAN MEDICAL RES | 1480 NW 79 AVE | FL Miami-Dade IW | 1236 | 0.234 | WNW |
| CH674 / 3 | HOME DEPOT # 6343 | 7899 W FLAGLER ST | FL Miami-Dade IW | 1246 | 0.236 | West |
| CH675 / 3 | HOME DEPOT #6343 | 7899 W FLAGLER ST | RCRA-SQG, PA MANIFEST | 1246 | 0.236 | West |
| CH676 / 3 | HOME DEPOT #219 | 7797 W FLAGLER ST | RCRA-CESQG, FINDS, ECHO, FL Miami-Dade I... | 1246 | 0.236 | West |
| CH677 / 3 | SHELL OIL COMPANY | 7895 W FLAGLER ST | RCRA NonGen / NLR, FINDS, ECHO | 1246 | 0.236 | West |
| 678 / 12 | KELLER BOAT SALES, I | 9265 S DIXIE HWY | FL Miami-Dade IW | 1247 | 0.236 | East |
| CU679 / 1 | PHOENIX JEWELRY MFG. | 1499 NW 79 AVE | FL Miami-Dade IW | 1256 | 0.238 | NW |
| 680 / 5 | WELLMAX HEALTH MEDIC | 7928 SW 8 ST | FL Miami-Dade IW | 1268 | 0.240 | West |
| CV681 / 3 | SONIA TAVERAS D.D.S. | 7892 W FLAGLER ST | FL Miami-Dade IW | 1274 | 0.241 | West |
| CQ682 / 8 | PROFESSIONAL WINDOW | 7385 SW 40 ST | FL Miami-Dade IW, FL Enforcement | 1275 | 0.241 | East |
| CM683 / 8 | CARRAZANA CUSTOM FUR | 7395 SW 45 ST | FL Miami-Dade IW | 1276 | 0.242 | East |
| CM684 / 8 | TRUE BLUE POOLS, INC | 7399 SW 45 ST | FL Miami-Dade IW | 1276 | 0.242 | East |
| CR685 / 9 | RICHARD L. DOLSEY, M | 7887 SW 88 ST (SUITE | FL Miami-Dade IW | 1290 | 0.244 | West |
| CR686 / 9 | CASTHELY ORTHODONTIC | 7887 SW 88 ST (SUITE | FL Miami-Dade IW | 1290 | 0.244 | West |
| CR687 / 9 | LEONARD H ROTHENBERG | 7887 SW 88 ST (SUITE | FL Miami-Dade IW | 1290 | 0.244 | West |
| CR688 / 9 | MAIN STREET CHILDREN | 7887 SW 88 ST | FL Miami-Dade IW | 1290 | 0.244 | West |
| CR689 / 9 | WOMEN' VASCULAR CENT | 7887 SW 88 ST (SUITE | FL Miami-Dade IW | 1290 | 0.244 | West |
| 690 / 6 | J V AUTO PARTS | 7423 SW 24 ST | FL Miami-Dade Co. AP, FL Miami-Dade IW, ... | 1298 | 0.246 | East |
| CQ691 / 8 | MERYEM SUBWAY, INC.\ | 7379 SW 40 ST | FL Miami-Dade IW | 1313 | 0.249 | East |
| 692 / 3 | BELLSOUTH - ME036 | 444 NORTHWEST 79 AVE | FL Miami-Dade Co. AP, FL Miami-Dade IW, ... | 1315 | 0.249 | West |
| CW693 / 3 | CHINA VILLAGE | 7909 NW 2 ST | FL Miami-Dade Co. GTO, FL Miami-Dade IW | 1321 | 0.250 | West |
| CU694 / 1 | ALL GRAPHIC SERVICE | 1527 NW 79 AVE | FL Miami-Dade IW | 1322 | 0.250 | NW |
| 695 / 3 | EXPRESSWAY TOYOTA, I | 150 NW 79 AVE | FL Miami-Dade Co. AP, FL Miami-Dade IW | 1323 | 0.251 | West |
| CW696 / 3 | X - PRESS CLEANERS, | 7911 NW 2 ST | FL Miami-Dade Co. AP, FL Miami-Dade IW, ... | 1327 | 0.251 | West |
| CX697 / 4 | HASSAN TIRES CO. D/B | 7401 W FLAGLER ST | FL Miami-Dade IW, FL Enforcement | 1337 | 0.253 | East |
| CQ698 / 8 | DENTAL OFFICES FOR A | 7380 SW 40 ST (SUITE | FL Miami-Dade IW | 1338 | 0.253 | East |
| CV699 / 3 | SHAWN SHAIKH, INC. | 7895 W FLAGLER ST | FL Miami-Dade Co. HWS | 1342 | 0.254 | West |

MAPPED SITES SUMMARY

Target Property:
SR 826 EXPRESS LANES PD&E
MIAMI, FL 33155

| MAP ID / FOCUS MAP | SITE NAME | ADDRESS | DATABASE ACRONYMS | DIST (ft. & mi.) DIRECTION | | |
|-----------------------|----------------------|----------------------|---|-------------------------------|-------|------|
| CT700 / 8 | LINCOLN'S BEARD BREW | 7360 SW 41 ST | FL Miami-Dade IW | 1345 | 0.255 | East |
| CT701 / 8 | SANTOYO AUTO BODY SH | 7356 SW 42 ST | FL Miami-Dade Co. AP, FL Miami-Dade IW | 1351 | 0.256 | East |
| CU702 / 1 | DANILO'S AUTO SERVIC | 1543 NW 79 AVE | FL Miami-Dade IW | 1360 | 0.258 | NW |
| CU703 / 1 | AQUAVIDA | 1500 NW 79 AVE | FL Miami-Dade IW | 1376 | 0.261 | NW |
| CY704 / 8 | SCP DISTRIBUTORS, LL | 7390 SW 45 ST | FL Miami-Dade IW, FL TIER 2 | 1381 | 0.262 | East |
| CY705 / 8 | SCP DISTRIBUTORS, LL | 7360-90 SW 45 ST | FL Miami-Dade IW | 1382 | 0.262 | East |
| 706 / 8 | TARMAC AMERICA - SOU | 7355 SOUTHWEST 48 ST | FL Miami-Dade Co. AP, FL Miami-Dade IW, ... | 1385 | 0.262 | East |
| CW707 / 3 | JOSE L. SALGUEIRO, D | 7933 NW 2 ST | FL Miami-Dade IW | 1390 | 0.263 | West |
| 708 / 12 | AUTO PERFECTION | 9180 S DIXIE HWY | FL Miami-Dade IW, FL Enforcement | 1392 | 0.264 | East |
| CZ709 / 1 | BARU AGENCY, INC. | 1559 NW 79 AVE | FL Miami-Dade IW | 1397 | 0.265 | NW |
| CY710 / 8 | LAWNMOWER R US | 7315 SW 45 ST (# 1) | FL Miami-Dade IW | 1398 | 0.265 | East |
| CY711 / 8 | MOBILE TUNE-UPS , IN | 7315 SW 45 ST (BAY 2 | FL Miami-Dade IW | 1398 | 0.265 | East |
| CY712 / 8 | CABALLERO METALS COR | 7315 SW 45 ST (BAY 3 | FL Miami-Dade Co. AP, FL Miami-Dade IW | 1398 | 0.265 | East |
| DA713 / 8 | ACE DOG GROOMING | 7374 SW 40 ST | FL Miami-Dade IW | 1398 | 0.265 | East |
| CW714 / 3 | OPTI MED, CORP. | 7943 NW 2 ST | FL Miami-Dade IW | 1419 | 0.269 | West |
| DA715 / 8 | ALL MOTORS ASSURANCE | 7361 SW 40 ST | FL Miami-Dade IW | 1424 | 0.270 | East |
| DB716 / 4 | VALDES ENTERPRISES | 7420 SW 8 ST | FL Miami-Dade Co. HWS | 1424 | 0.270 | East |
| DC717 / 8 | AA ELITE AUTO BODY C | 7350 SW 42 ST | FL Miami-Dade Co. AP, FL Miami-Dade IW | 1425 | 0.270 | East |
| DB718 / 4 | JESUS SERVICE STATIO | 7420 SW 8 ST | FL UST, FL Miami-Dade Co. SPILL, FL Miam... | 1427 | 0.270 | East |
| CY719 / 8 | DIAZ | 7375 SW 45 ST | FL Miami-Dade IW, FL Enforcement | 1429 | 0.271 | East |
| CY720 / 8 | EMBROICO, INC. | 7301 SW 45 ST (BAY 2 | FL Miami-Dade IW | 1437 | 0.272 | East |
| CY721 / 8 | SOUTHEAST TOWING, IN | 7301 SW 45 ST (BAY 7 | FL Miami-Dade IW | 1437 | 0.272 | East |
| CY722 / 8 | STATION 8, LLC. | 7301 SW 45 ST (BAY 4 | FL Miami-Dade IW | 1437 | 0.272 | East |
| CY723 / 8 | PRESTIGE IMPORT AUTO | 7301 SW 45 ST (BAY 3 | FL Miami-Dade IW | 1437 | 0.272 | East |
| CY724 / 8 | GILBERT'S ANTIQUES A | 7301 SW 45 ST (BAY 5 | FL Miami-Dade IW | 1437 | 0.272 | East |
| 725 / 8 | PARCEL SOUTH OF MDCP | | FL Miami-Dade Co. HWS | 1438 | 0.272 | East |
| DD726 / 8 | MDCPS BUS DEPOT SITE | 4378 SW 74 AVE | FL Miami-Dade Co. HWS | 1441 | 0.273 | East |
| DE727 / 13 | DENTAL OFFICE FOR BR | 11921 S DIXIE HWY (S | FL Miami-Dade IW | 1447 | 0.274 | SSW |
| DE728 / 13 | P M INTERNATIONAL TR | 11945 S DIXIE HWY | FL LUST, FL UST, FL Miami-Dade Co. SPILL... | 1449 | 0.274 | SSW |
| DA729 / 8 | ACE DOG GROOMING & P | 7370 SW 40 ST | FL Miami-Dade IW | 1451 | 0.275 | East |
| CY730 / 8 | JS INTERNATIONAL WHO | 7377-79 SW 45 ST | FL Miami-Dade IW | 1451 | 0.275 | East |
| 731 / 5 | WELLMAX MEDICAL CENT | 7920-32 SW 8 ST | FL Miami-Dade IW | 1455 | 0.276 | West |
| DF732 / 3 | IGENOMIX LATAM, INC. | 7955 NW 12 ST (# 415 | FL Miami-Dade IW | 1456 | 0.276 | West |
| DF733 / 3 | IGENOMIX USA, LLC. | 7955 NW 12 ST (# 415 | FL Miami-Dade IW | 1456 | 0.276 | West |
| DA734 / 8 | CHUCK WAGON REST | 7355 SW 40 ST | FL Miami-Dade IW | 1461 | 0.277 | East |
| DB735 / 4 | WESTAR | 7411 SW 8 ST | FL Miami-Dade Co. HWS | 1463 | 0.277 | East |
| DB736 / 4 | 74 WESTAR SERVICE CO | 7411 SW 8 ST | FL Miami-Dade Co. GTO, FL Miami-Dade IW,... | 1466 | 0.278 | East |
| 737 / 4 | MIAMI INTERNATIONAL | PERIMETER RD & NW 72 | FL SWF/LF | 1468 | 0.278 | NNE |
| CY738 / 8 | J & BENZ | 7379 SW 45 ST | FL Miami-Dade IW | 1473 | 0.279 | East |

MAPPED SITES SUMMARY

Target Property:
SR 826 EXPRESS LANES PD&E
MIAMI, FL 33155

| MAP ID / FOCUS MAP | SITE NAME | ADDRESS | DATABASE ACRONYMS | DIST (ft. & mi.) DIRECTION |
|-----------------------|----------------------|----------------------|---|-------------------------------|
| DG739 / 4 | FFC SERVICES, INC. | 6984 NW 12 ST | FL Miami-Dade IW | 1474 0.279 NE |
| DG740 / 4 | BASS ELEMENTS, LLC. | 6966 NW 12 ST | FL Miami-Dade IW | 1490 0.282 NE |
| DH741 / 8 | 3101 CORPORATION | 4990 SW 72 AVE (SUIT | FL Miami-Dade IW | 1490 0.282 East |
| DH742 / 8 | MAR TRADING CORP | 4990 SW 72 AVE (105) | FL Miami-Dade IW | 1490 0.282 East |
| DH743 / 8 | MIAMI EDITIONS | 4990 SW 72 AVE (BAY | FL Miami-Dade IW | 1490 0.282 East |
| DG744 / 4 | LASON SYSTEMS, INC. | 6954 NW 12 ST | FL Miami-Dade IW | 1500 0.284 NE |
| DA745 / 8 | PREMIER AUTO SUPPLIE | 7364 SW 40 ST | FL Miami-Dade IW | 1505 0.285 East |
| DG746 / 4 | ARCA AIRLINES | 6920-28 NW 12 ST | FL Miami-Dade IW | 1529 0.290 NE |
| DA747 / 8 | PREMIER AUTO SUPPLIE | 7362 SW 40 ST | FL Miami-Dade IW | 1529 0.290 East |
| CY748 / 8 | PETERSEN RESTORATION | 7345 SW 45TH ST | RCRA NonGen / NLR, FINDS, ECHO, FL Miami... | 1529 0.290 East |
| CX749 / 4 | VOLVO SPECIALIST, IN | 7385 W FLAGLER ST | FL Miami-Dade IW | 1531 0.290 East |
| DC750 / 8 | AUTO CLASSIC EMISSIO | 7330 SW 42 ST | FL Miami-Dade IW | 1531 0.290 East |
| CZ751 / 1 | RETECH SERVICES, INC | 1607 NW 79 AVE | FL Miami-Dade Co. AP, FL Miami-Dade IW | 1536 0.291 NW |
| CY752 / 8 | ALL DESIGNER FURNITU | 7385 SW 45 ST (BAY 6 | FL Miami-Dade IW | 1538 0.291 East |
| DI753 / 10 | WILLIAMSON CADILLAC, | 7250 SW 88 ST | FL Miami-Dade Co. AP, FL Miami-Dade Co. ... | 1541 0.292 East |
| DJ754 / 7 | RIVERO FUNERAL HOME, | 7895 SW 40 ST | FL Miami-Dade Co. GTO, FL Miami-Dade IW | 1548 0.293 West |
| DK755 / 6 | ALTERNATIVE MEDICAL | 7383-5 SW 24 ST | FL Miami-Dade IW | 1551 0.294 East |
| CZ756 / 1 | WOOD DESIGN GALLERY, | 1611 NW 79 AVE | FL Miami-Dade Co. AP, FL Miami-Dade IW | 1556 0.295 NW |
| DB757 / 4 | ROBAINA POOL, INC./ | 7410 SW 8 ST | FL Miami-Dade IW | 1568 0.297 East |
| CY758 / 8 | JET MAILERS, INC | 7320-24 SW 45 ST | FL Miami-Dade IW | 1580 0.299 East |
| CY759 / 8 | G.P. AUTO WERKS | 7316 SW 45 ST | FL Miami-Dade IW | 1580 0.299 East |
| CY760 / 8 | ATLANTIC AUTOMOTIVE | 7308 SW 45 ST | FL Miami-Dade IW | 1580 0.299 East |
| DD761 / 8 | J C & AUTO REPAIR SH | 4280 SW 73 AVE | FL Miami-Dade Co. AP, FL Miami-Dade IW | 1585 0.300 East |
| DL762 / 8 | BIRD ROAD MAZDA BODY | 4284 SW 73 AVE | FL Miami-Dade IW | 1602 0.303 East |
| DL763 / 8 | INTERNATIONAL RADIAT | 4270 SW 73 AVE | FL Miami-Dade IW, FL Enforcement | 1602 0.303 East |
| DL764 / 8 | B & W SPECIALTY SHOP | 4244 SW 73 AVE | FL Miami-Dade IW | 1603 0.304 East |
| DM765 / 1 | U.S. EXPRESS INTERNA | 1621 NW 79 AVE | FL Miami-Dade IW | 1607 0.304 NW |
| 766 / 6 | MDTA CORAL WAY BUS M | 2775 SW 74 AVE | FL Miami-Dade Co. AP, FL Miami-Dade IW, ... | 1607 0.304 East |
| DN767 / 8 | A+ COLOR GRAPHICS, I | 7326 SW 45 ST | FL Miami-Dade IW | 1609 0.305 East |
| DO768 / 8 | ACE UNITED, INC.\DBA | 7300-10 SW 41 ST | FL Miami-Dade Co. AP, FL Miami-Dade IW | 1611 0.305 East |
| DM769 / 1 | CAPRA GRAPHICS, INC. | 1625 NW 79 AVE | FL Miami-Dade IW | 1627 0.308 NW |
| 770 / 3 | LEON MEDICAL CENTER, | 7950 NW 2 ST | FL Miami-Dade IW | 1630 0.309 West |
| 771 / 5 | CARLOS AUTO MECHANIC | 7920 SW 18 TER | FL Miami-Dade IW | 1642 0.311 West |
| DP772 / 8 | GABLES IMPORTS | 7325 SW 40 ST | FL Miami-Dade IW, FL Enforcement | 1649 0.312 East |
| DM773 / 1 | CONOSUR AVIATION SER | 1540 NW 79 AVE | FL Miami-Dade Co. AP, FL Miami-Dade IW | 1653 0.313 NW |
| DE774 / 13 | CITGO-SUNNILAND | 12001 S DIXIE HWY | FL Miami-Dade Co. HWS | 1654 0.313 SSW |
| DN775 / 8 | BCJ AUTO SALES, INC. | 7336 SW 45 ST | FL Miami-Dade IW | 1659 0.314 East |
| DQ776 / 8 | R & G MIAMI CUSTOMS | 7304 SW 42 ST | FL Miami-Dade Co. AP, FL Miami-Dade IW | 1660 0.314 East |
| 777 / 8 | SIXTO PACKAGING | 7342 SW 48TH ST | RCRA NonGen / NLR, FL Miami-Dade Co. AP,... | 1660 0.314 East |

MAPPED SITES SUMMARY

Target Property:
SR 826 EXPRESS LANES PD&E
MIAMI, FL 33155

| MAP ID / FOCUS MAP | SITE NAME | ADDRESS | DATABASE ACRONYMS | DIST (ft. & mi.) DIRECTION | | |
|-----------------------|----------------------|----------------------|---|-------------------------------|-------|------|
| DP778 / 8 | INTERWOVEN TRADING C | 7300 BIRD ROAD | FL SWF/LF | 1663 | 0.315 | East |
| 779 / 11 | COUNTRY SQUIRE KENNE | 7855 SW 94 ST | FL Miami-Dade IW | 1663 | 0.315 | West |
| 780 / 5 | CHILDREN DEVELOPMENT | 3100 SW 79 CT | FL Miami-Dade IW | 1663 | 0.315 | West |
| DP781 / 8 | FORMER GABLES IMPORT | 7325 SW 40 ST | FL Miami-Dade Co. HWS | 1667 | 0.316 | East |
| DE782 / 13 | CITGO-SUNNILAND | 12001 S DIXIE HWY | FL LUST, FL UST, FL CLEANUP SITES, FL Mi... | 1671 | 0.316 | SSW |
| 783 / 8 | VACANT | 7342 SW 56 ST | FL Miami-Dade IW | 1671 | 0.316 | East |
| DJ784 / 7 | DENTAL OFFICE ENRIQU | 7921 SW 40 ST (UNIT | FL Miami-Dade IW | 1672 | 0.317 | West |
| DJ785 / 7 | PRINTS 'R' US | 7921 SW 40 ST (UNIT | FL Miami-Dade IW | 1672 | 0.317 | West |
| DJ786 / 7 | ALL FLORIDA CARPET, | 7921 SW 40 ST (UNIT | FL Miami-Dade IW | 1672 | 0.317 | West |
| DJ787 / 7 | TROPICANA CLEANERS | 7921 SW 40 ST (UNIT | FL Miami-Dade IW | 1672 | 0.317 | West |
| DQ788 / 8 | AUTO MIAMI, INC. | 7300 SW 42 ST | FL Miami-Dade IW | 1680 | 0.318 | East |
| DO789 / 8 | WAYLEN BAY MOTORSPOR | 7311 SW 41 ST | FL Miami-Dade IW | 1681 | 0.318 | East |
| DN790 / 8 | LUPAL RESTORATIONS & | 7344 SW 45 ST | FL Miami-Dade IW | 1698 | 0.322 | East |
| DR791 / 5 | ROA ANIMAL CLINIC | 7990 SW 8 ST | FL Miami-Dade IW, FL Enforcement | 1702 | 0.322 | West |
| DR792 / 5 | R & S CLEANERS INC | 7974 SW 8TH STREET | RCRA-CESQG, US AIRS, FINDS, ECHO, FL Mia... | 1702 | 0.322 | West |
| DR793 / 5 | HAPPY TEETH DENTAL, | 7976 SW 8 ST | FL Miami-Dade IW | 1702 | 0.322 | West |
| DR794 / 5 | MATANZAS SYSTEM CORP | 7968 SW 8 ST | FL Miami-Dade IW | 1702 | 0.322 | West |
| DR795 / 5 | TRAIL RAINBOW PRINTI | 7992 SW 8 ST | FL Miami-Dade IW | 1702 | 0.322 | West |
| 796 / 8 | CAKE DESIGNS BY EDDA | 4408 SW 73 AVE | FL Miami-Dade Co. GTO, FL Miami-Dade IW | 1703 | 0.323 | East |
| DJ797 / 7 | TUTTI FRUITY IMPORT | 7931 SW 40 ST (BAY 2 | FL Miami-Dade IW | 1708 | 0.323 | West |
| DJ798 / 7 | MIAMI WELFARE ANIMAL | 7931 SW 40 ST (BAY 2 | FL Miami-Dade IW | 1708 | 0.323 | West |
| DO799 / 8 | JAP TECH AUTO REPAIR | 7305-11 SW 41 ST | FL Miami-Dade IW | 1712 | 0.324 | East |
| DI800 / 10 | SUN CHEVROLET | 7220 SW 88 ST | FL Miami-Dade Co. AP, FL Miami-Dade IW, ... | 1714 | 0.325 | East |
| DS801 / 4 | JAIME'S AMOCO | 7390 SW 8 ST | FL Miami-Dade Co. SPILL, FL Miami-Dade C... | 1715 | 0.325 | East |
| DK802 / 6 | PRIMECARE MEDICAL GR | 7360 SW 24 ST (# 28) | FL Miami-Dade IW | 1722 | 0.326 | East |
| DK803 / 6 | AMERICAN HEALTH NETW | 7360 SW 24 ST (UNIT | FL Miami-Dade IW | 1722 | 0.326 | East |
| DK804 / 6 | GABLES BANQUET HALL, | 7360 SW 24 ST (19) | FL Miami-Dade Co. GTO, FL Miami-Dade IW | 1722 | 0.326 | East |
| DK805 / 6 | MILLENIUM OPEN MRI | 7360 CORAL WAY (BAY | FL Miami-Dade IW | 1722 | 0.326 | East |
| DM806 / 1 | TRIAD ISOTOPE, INC. | 1645 NW 79 AVE | FL Miami-Dade IW | 1730 | 0.328 | NW |
| DT807 / 5 | WESTCHESTER REHABILI | 7980 SW 24 ST | FL Miami-Dade IW | 1743 | 0.330 | West |
| DU808 / 3 | FREEZETONE PRODUCTS, | 7986 NW 14 ST | FL Miami-Dade IW | 1754 | 0.332 | West |
| DL809 / 8 | FINE WOODWORKS UNLIM | 7290 SW 42 TER | FL Miami-Dade IW | 1757 | 0.333 | East |
| DU810 / 3 | PORTHOS INTERNATIOAL | 7964 NW 14 ST (FAC. | FL Miami-Dade IW | 1758 | 0.333 | West |
| DU811 / 3 | METROPOLITAN PETROLE | 7962 NW 14 ST | FL Miami-Dade IW | 1758 | 0.333 | West |
| DU812 / 3 | MELLOHAWK LOGISTICS | 7964 NW 14 ST (FAC. | FL Miami-Dade IW | 1758 | 0.333 | West |
| DM813 / 1 | ROTO ROOTER SERVICES | 1550 NW 79 AVE | FL Miami-Dade IW, FL DADE CO LW | 1758 | 0.333 | NW |
| DV814 / 4 | ALEMAN CHEVRON | 7350 W FLAGLER ST | FL Miami-Dade Co. HWS | 1759 | 0.333 | East |
| DV815 / 4 | SUNSHINE 30053 | 7350 W FLAGLER ST | FL LUST, FL UST, FL ASBESTOS, FL CLEANUP... | 1765 | 0.334 | East |
| DP816 / 8 | CHARLIE O'ROURKES PU | 7305 SW 40 ST | FL Miami-Dade IW | 1767 | 0.335 | East |

MAPPED SITES SUMMARY

Target Property:
SR 826 EXPRESS LANES PD&E
MIAMI, FL 33155

| MAP ID / FOCUS MAP | SITE NAME | ADDRESS | DATABASE ACRONYMS | DIST (ft. & mi.) DIRECTION | | |
|-----------------------|----------------------|----------------------|---|-------------------------------|-------|------|
| DV817 / 4 | WEST FLAGLER ANIMAL | 7351 W FLAGLER ST | FL Miami-Dade IW | 1768 | 0.335 | East |
| DW818 / 13 | ARTHUR I. SHAPIRO, D | 12035 S DIXIE HWY (F | FL Miami-Dade IW | 1771 | 0.335 | SSW |
| DW819 / 13 | PINECREST VETS & PET | 12035 S DIXIE HWY (S | FL Miami-Dade IW | 1771 | 0.335 | SSW |
| DX820 / 7 | DIAGNOSTIC MEDICAL L | 7951 SW 40 ST (SUITE | FL Miami-Dade IW | 1775 | 0.336 | West |
| DX821 / 7 | SOUTH MEDICAL CENTER | 7951 SW 40 ST (SUITE | FL Miami-Dade IW | 1775 | 0.336 | West |
| DL822 / 8 | MIAMI PRESS PUBLISHE | 4322 SW 73 AVE | FL Miami-Dade IW | 1775 | 0.336 | East |
| DL823 / 8 | ARTISAN CUSTOM WOODW | 4346 SW 73 AVE | FL Miami-Dade IW | 1775 | 0.336 | East |
| DL824 / 8 | ARTISAN - XS, INC. | 4350 SW 73 AVE | FL Miami-Dade IW | 1775 | 0.336 | East |
| DL825 / 8 | MARION LANEY & ASSOC | 4338 SW 73 AVE | FL Miami-Dade IW | 1775 | 0.336 | East |
| DL826 / 8 | REFINISH BY MANUEL C | 4332-36 SW 73 AVE | FL Miami-Dade Co. AP, FL Miami-Dade IW | 1775 | 0.336 | East |
| DL827 / 8 | ATELIER LEGNO | 4378 SW 73 AVE | FL Miami-Dade IW | 1775 | 0.336 | East |
| DL828 / 8 | UNIVERSAL SILK SCREE | 4374-76 SW 73 AVE | FL Miami-Dade IW | 1775 | 0.336 | East |
| DL829 / 8 | TORRADO CARPENTRY, I | 4320 SW 73 AVE | FL Miami-Dade IW | 1775 | 0.336 | East |
| DL830 / 8 | COMMUNIPRINT | 4344 SW 73 AVE | FL Miami-Dade IW | 1775 | 0.336 | East |
| DL831 / 8 | MIAMI DOORS, INC. | 4310 SW 73 AVE | FL Miami-Dade IW | 1775 | 0.336 | East |
| DP832 / 8 | WAYLEN BAY MOTORSPOR | 7300 SW 40 ST | FL Miami-Dade IW, FL Enforcement | 1787 | 0.338 | East |
| DL833 / 8 | HAROLD SHAFFER'S AUT | 7294 SW 42 TER | FL Miami-Dade IW | 1792 | 0.339 | East |
| DP834 / 8 | EXTRA FINE PRINT, IN | 7298 SW 40 ST | FL Miami-Dade IW | 1800 | 0.341 | East |
| DT835 / 5 | AMERICAN TECH ACADEM | 7990 SW 24 ST | FL Miami-Dade IW | 1811 | 0.343 | West |
| DY836 / 8 | MIAMI DOORS, INC. | 4300 SW 73 AVE | FL Miami-Dade IW | 1817 | 0.344 | East |
| DS837 / 4 | GASPARINI TIRES, INC | 7358-60 SW 8 ST | FL Miami-Dade IW, FL Enforcement | 1829 | 0.346 | East |
| DS838 / 4 | GASPARINI TIRES, INC | 7358 SW 8TH STREET | FL SWF/LF | 1829 | 0.346 | East |
| DP839 / 8 | OK POOL SERVICE, INC | 7295 SW 40 ST | FL Miami-Dade IW | 1831 | 0.347 | East |
| DZ840 / 4 | OLMEDO PRINTING CORP | 710 SW 73 CT | FL Miami-Dade IW | 1842 | 0.349 | East |
| 841 / 4 | JD REBUILD TIRE | 7359 SW 4 ST | FL Miami-Dade IW | 1845 | 0.349 | East |
| EA842 / 8 | REGENCY FINISHING CO | 7291 SW 41 ST | FL Miami-Dade Co. AP, FL Miami-Dade Co. ... | 1855 | 0.351 | East |
| EA843 / 8 | JET GRAPHICS, INC. | 4101 SW 73 AVE | FL Miami-Dade IW | 1859 | 0.352 | East |
| DY844 / 8 | ALL 4 WHEELS TOWING | 7270 SW 42 TER | FL Miami-Dade IW, FL Enforcement | 1875 | 0.355 | East |
| DV845 / 4 | CENTRO MIDWAY AMNIST | 85 GRAND CANAL DR (S | FL Miami-Dade IW | 1882 | 0.356 | East |
| DV846 / 4 | INTERLAB CORP | 85 GRAND CANAL DR (S | FL Miami-Dade IW | 1882 | 0.356 | East |
| DV847 / 4 | BIO-TECH CLINICA LAB | 85 GRAND CANAL DR (S | FL Miami-Dade IW | 1882 | 0.356 | East |
| DV848 / 4 | UNLIMITED DIAGNOSTIC | 85 GRAND CANAL DR (4 | FL Miami-Dade IW | 1882 | 0.356 | East |
| DV849 / 4 | MILO DIAGNOSTIC CENT | 85 GRAND CANAL DR (S | FL Miami-Dade IW | 1882 | 0.356 | East |
| DV850 / 4 | QMED GENERAL MEDICAL | 85 GRAND CANAL DR (S | FL Miami-Dade IW | 1882 | 0.356 | East |
| DV851 / 4 | WESTCHESTER HEALTH R | 85 GRAND CANAL DR (S | FL Miami-Dade IW | 1882 | 0.356 | East |
| EA852 / 8 | DISCOUNT TACKLE SHAC | 7284 SW 40 ST | FL Miami-Dade IW | 1895 | 0.359 | East |
| DV853 / 4 | MARTIN AUTO PARTS | 7341 W FLAGLER ST | FL Miami-Dade IW | 1898 | 0.359 | East |
| DY854 / 8 | D & D & A ORNAMENTAL | 4420 NW 73 AVE | FL Miami-Dade IW | 1911 | 0.362 | East |
| DY855 / 8 | J & F AUTO ELECTRIC | 4418 SW 73 AVE | FL Miami-Dade IW | 1911 | 0.362 | East |

MAPPED SITES SUMMARY

Target Property:
SR 826 EXPRESS LANES PD&E
MIAMI, FL 33155

| MAP ID / FOCUS MAP | SITE NAME | ADDRESS | DATABASE ACRONYMS | DIST (ft. & mi.) DIRECTION |
|-----------------------|----------------------|----------------------|---|-------------------------------|
| DY856 / 8 | PETERSEN RESTORATION | 4416 SW 73 AVE | FL Miami-Dade Co. AP, FL Miami-Dade IW | 1911 0.362 East |
| DY857 / 8 | AMAYA ROOFING CORPOR | 4414 SW 73 AVE | FL Miami-Dade IW | 1912 0.362 East |
| DY858 / 8 | MARLIN EXTERMINATING | 4412 SW 73 AVE | FL Miami-Dade IW | 1912 0.362 East |
| EB859 / 8 | MI SABOR LATINO, INC | 4275 SW 73 AVE | FL Miami-Dade Co. GTO, FL Miami-Dade IW | 1915 0.363 East |
| EB860 / 8 | A-1 AUTO REPAIR, INC | 7256 SW 42 TER | FL Miami-Dade IW | 1931 0.366 East |
| DU861 / 3 | 3 DIMENSION GRAPHICS | 8031 NW 14 ST | FL Miami-Dade Co. AP, FL Miami-Dade IW | 1938 0.367 West |
| EA862 / 8 | GENETIC PERFORMANCE, | 7233-35 SW 41 ST | FL Miami-Dade IW | 1940 0.367 East |
| EC863 / 3 | SANDY DENTAL, INC. | 8000 W FLAGLER ST (S | FL Miami-Dade IW | 1941 0.368 West |
| EC864 / 3 | FLAGLER DIAGNOSTICS | 8000 W FLAGLER ST (1 | FL Miami-Dade IW | 1941 0.368 West |
| ED865 / 5 | STOP ONE HOUR PHOTO | 8150 SW 8 ST (#106) | FL Miami-Dade IW | 1946 0.369 West |
| ED866 / 5 | SALVADOR ROSALES, D. | 8150 SW 8 ST (SUITE | FL Miami-Dade IW | 1946 0.369 West |
| ED867 / 5 | ARNEL MEDICAL OFFICE | 8150 SW 8 ST (BAY 22 | FL Miami-Dade IW | 1946 0.369 West |
| ED868 / 5 | 8TH STREET AUTO PART | 8150 NW 8 ST | FL Miami-Dade Co. GTO, FL Miami-Dade IW | 1946 0.369 West |
| ED869 / 5 | ES REHAB PROFESSIONA | 8150 SW 8 ST (SUITE | FL Miami-Dade IW | 1946 0.369 West |
| ED870 / 5 | MEDICAL PROFESSIONAL | 8150 SW 8 ST (SUITE | FL Miami-Dade IW | 1946 0.369 West |
| ED871 / 5 | MEEK PET GROOMING | 8150 SW 8 ST (SUITE | FL Miami-Dade IW | 1946 0.369 West |
| ED872 / 5 | C & S LABORATORY | 8150 SW 8 ST (204) | FL Miami-Dade IW | 1946 0.369 West |
| ED873 / 5 | MAJESTIC FAMILY DENT | 8150 SW 8 ST (BAY 21 | FL Miami-Dade IW | 1946 0.369 West |
| ED874 / 5 | JOE CLEANERS | 8150 SW 8 ST (112) | FL Miami-Dade IW | 1946 0.369 West |
| ED875 / 5 | OASIS MEDICAL CENTER | 8150 SW 8 ST (BAY 11 | FL Miami-Dade IW | 1946 0.369 West |
| ED876 / 5 | UNITED DEMICAL REHAB | 8150 SW 8 ST (BAY 11 | FL Miami-Dade IW | 1946 0.369 West |
| DT877 / 5 | HEALTH INSTITUTE OF | 8020 SW 24 ST | FL Miami-Dade IW | 1949 0.369 West |
| DY878 / 8 | TRULY NOLEN OF AMERI | 7250 SW 42 TER | FL Miami-Dade IW | 1954 0.370 East |
| EE879 / 2 | JOHN ALDEN LIFE INSU | 7600 NW 19 ST (BLDG | FL Miami-Dade IW | 1955 0.370 NNE |
| 880 / 5 | DCPS-EMERSON ELEMENT | 8001 SW 36 ST | FL Miami-Dade Co. HWS | 1985 0.376 West |
| EF881 / 12 | CHEVRON #47650 | 9095 S DIXIE HWY | FL LUST, FL UST, RCRA NonGen / NLR, FL M... | 2004 0.380 East |
| EG882 / 4 | PHOENIX AUTO SALES, | 7340 SW 8 ST | FL Miami-Dade IW | 2012 0.381 East |
| EB883 / 8 | JULY PRINTING INC | 7244 SW 42 TER | FL Miami-Dade IW | 2013 0.381 East |
| EA884 / 8 | CHINOS INK WERKS, IN | 7225 SW 41 ST | FL Miami-Dade IW | 2016 0.382 East |
| EA885 / 8 | SIXTO MOTOR SPORTS, | 7225 SW 41 ST (FACIL | FL Miami-Dade IW | 2016 0.382 East |
| EE886 / 1 | JOHN ALDEN LIFE INSU | 7650 NW 19 ST | FL Miami-Dade IW | 2022 0.383 NNE |
| DZ887 / 4 | PUPPIES FOR SALE, IN | 7335 SW 8 ST | FL Miami-Dade Co. GTO, FL Miami-Dade IW | 2037 0.386 East |
| 888 / 6 | CORAL WAY DEBRIS STA | 7200 BLOCK CORAL WAY | FL SWF/LF | 2046 0.387 East |
| EH889 / 8 | TROPICAL PAINT & BOD | 7270 SW 41 ST | FL Miami-Dade Co. AP, FL Miami-Dade IW, ... | 2048 0.388 East |
| EH890 / 8 | DAVID'S VOLVO SPECIA | 7259 SW 42 ST | FL Miami-Dade IW | 2061 0.390 East |
| EB891 / 8 | MERCEDES AUTOBAHN, I | 7245 SW 42 TER (FAC. | FL Miami-Dade IW | 2063 0.391 East |
| EB892 / 8 | MELS RESET CORP. | 7245 SW 42 TER (FAC. | FL Miami-Dade IW | 2063 0.391 East |
| EB893 / 8 | AA ELITE AUTO BODY C | 7247 SW 42 TER | FL Miami-Dade IW | 2065 0.391 East |
| 894 / 8 | SOUTH MIAMI | SW 58TH STREET & 73R | FL SWF/LF | 2067 0.391 East |

MAPPED SITES SUMMARY

Target Property:
SR 826 EXPRESS LANES PD&E
MIAMI, FL 33155

| MAP ID / FOCUS MAP | SITE NAME | ADDRESS | DATABASE ACRONYMS | DIST (ft. & mi.) DIRECTION | | |
|-----------------------|-----------------------|----------------------|---|-------------------------------|-------|------|
| EH895 / 8 | A & R TEAM AUTO SOLU | 7257 SW 42 ST | FL Miami-Dade IW | 2068 | 0.392 | East |
| EB896 / 8 | AUTO PRO SOLUTIONS, | 7249 SW 42 TER | FL Miami-Dade Co. AP, FL Miami-Dade IW | 2072 | 0.392 | East |
| 897 / 8 | IMPRESSIONS OF MIAMI | 7274 SW 48 ST | FL Miami-Dade IW | 2086 | 0.395 | East |
| EI898 / 8 | OLD SCHOOL CUSTOMS M | 7254 SW 40 ST | FL Miami-Dade IW | 2098 | 0.397 | East |
| 899 / 8 | MOTOR CITY MIAMI, IN | 7248 SW 42 TER | FL Miami-Dade IW | 2098 | 0.397 | East |
| 900 / 9 | DRYCLEAN USA | 8004 SW 81 ST | FL Miami-Dade IW | 2107 | 0.399 | West |
| EI901 / 8 | STAR PARTS, INC | 7252 SW 40 ST | FL Miami-Dade IW, FL Enforcement | 2113 | 0.400 | East |
| 902 / 11 | GREATER MIAMI YOUTH | 9350 SW 79 AVE | FL Miami-Dade IW | 2123 | 0.402 | West |
| EJ903 / 4 | GALCERAN AUTO ELECTR | 7301 SW 8 ST | FL Miami-Dade IW | 2130 | 0.403 | East |
| EF904 / 10 | GOODYEAR AUTO SERVIC | 9001 S DIXIE HWY | FL Miami-Dade IW | 2130 | 0.403 | East |
| EK905 / 1 | DAVILA TRUCK MAINTEN | 1709 NW 79 AVE | FL Miami-Dade IW | 2132 | 0.404 | NNW |
| EK906 / 1 | VET BRANDS INTERNATI | 1711-13 NW 79 AVE | FL Miami-Dade IW | 2134 | 0.404 | NNW |
| EK907 / 1 | LOUIS 1941, INC.\DBA | 1713 NW 79 AVE | FL Miami-Dade IW | 2136 | 0.405 | NNW |
| EG908 / 4 | SHOWTIME PET CLUB BO | 7371 SW 8 ST | FL Miami-Dade IW | 2141 | 0.405 | East |
| EK909 / 1 | HOME HEALTH CARE OF | 1717 NW 79TH AVE | RCRA NonGen / NLR, FL Miami-Dade IW | 2141 | 0.405 | NNW |
| 910 / 3 | 8080 WEST FLAGLER IN | 8080 W FLAGLER ST | FL Miami-Dade IW, FL Enforcement | 2141 | 0.405 | West |
| EH911 / 8 | A & R TEAM AUTO SOLU | 7241 SW 42 ST | FL Miami-Dade IW | 2145 | 0.406 | East |
| 912 / 2 | TRANE COMPANY | 7415 NW 19 ST (C) | FL Miami-Dade IW | 2151 | 0.407 | NNE |
| EK913 / 1 | SQUARE ONE ARMORING | 1729 NW 79 AVE | FL Miami-Dade IW | 2153 | 0.408 | NNW |
| EL914 / 4 | EXPERT PRINTING & GR | 7285 W FLAGLER ST | FL Miami-Dade IW | 2163 | 0.410 | East |
| EL915 / 4 | EXPERT PRINTING | 7293 W FLAGLER ST | FL Miami-Dade IW | 2163 | 0.410 | East |
| EL916 / 4 | HEALING AT HAND, INC | 7303-07 W FLAGLER ST | FL Miami-Dade IW | 2163 | 0.410 | East |
| EL917 / 4 | PIDIMAR COIN LAUNDRY | 7289-91 W FLAGLER ST | FL Miami-Dade IW | 2163 | 0.410 | East |
| EL918 / 4 | JF AUTO PARTS SERVIC | 7300 W FLAGLER ST | FL Miami-Dade IW | 2179 | 0.413 | East |
| EJ919 / 4 | DR. MILEYDI PEREZ, I | 7337 SW 8 ST | FL Miami-Dade IW | 2184 | 0.414 | East |
| EL920 / 4 | SUN TIRE COMPANY | 7300 W FLAGLER ST | FL Miami-Dade Co. HWS | 2186 | 0.414 | East |
| EK921 / 1 | FK IRONS, INC. | 1775 NW 79 AVE | FL Miami-Dade IW | 2200 | 0.417 | NNW |
| EM922 / 8 | VILA AUTO CENTER, IN | 7236 SW 42 ST (BAY 1 | FL Miami-Dade IW | 2201 | 0.417 | East |
| EM923 / 8 | IVAN'S MACHINE SHOP | 7236 SW 42 ST (BAY B | FL Miami-Dade IW | 2201 | 0.417 | East |
| EM924 / 8 | AGI INTERNATIONAL, I | 7236 SW 42 ST (BAY 4 | FL Miami-Dade IW | 2201 | 0.417 | East |
| 925 / 5 | DR. LOIS MARRERO D.D | 2381 SW 81 AVE | FL Miami-Dade IW | 2202 | 0.417 | West |
| EI926 / 8 | BIRD RD SUBARU | 7240 BIRD RD | RCRA-CESQG, FINDS, FL Miami-Dade Co. AP,... | 2203 | 0.417 | East |
| EK927 / 1 | HULETT ENVIROMENTAL | 1779 NW 79 AVE | FL Miami-Dade IW | 2205 | 0.418 | NNW |
| EK928 / 1 | GENESIS AUTO SERVICE | 1787 NW 79 AVE | FL Miami-Dade IW | 2213 | 0.419 | NNW |
| EH929 / 8 | THE GARAGE BODY SHOP | 7231 SW 42 ST | FL Miami-Dade IW | 2219 | 0.420 | East |
| EH930 / 8 | W.T. AUTO BODY SHOP | 7231 SW 42 ST (FAC B | FL Miami-Dade IW | 2219 | 0.420 | East |
| EK931 / 1 | XTREME AVIATION, LLC | 1801 NW 79 AVE | FL Miami-Dade IW | 2227 | 0.422 | NNW |
| EK932 / 1 | AZAEI MOTORSPOORT, IN | 1821 NW 79 AVE | FL Miami-Dade IW | 2247 | 0.426 | NNW |
| EN933 / 13 | MARIO'S DRY CLEANERS | 12117 S. DIXIE HIGHW | SEMS-ARCHIVE, RCRA-CESQG | 2250 | 0.426 | SSW |

MAPPED SITES SUMMARY

Target Property:
SR 826 EXPRESS LANES PD&E
MIAMI, FL 33155

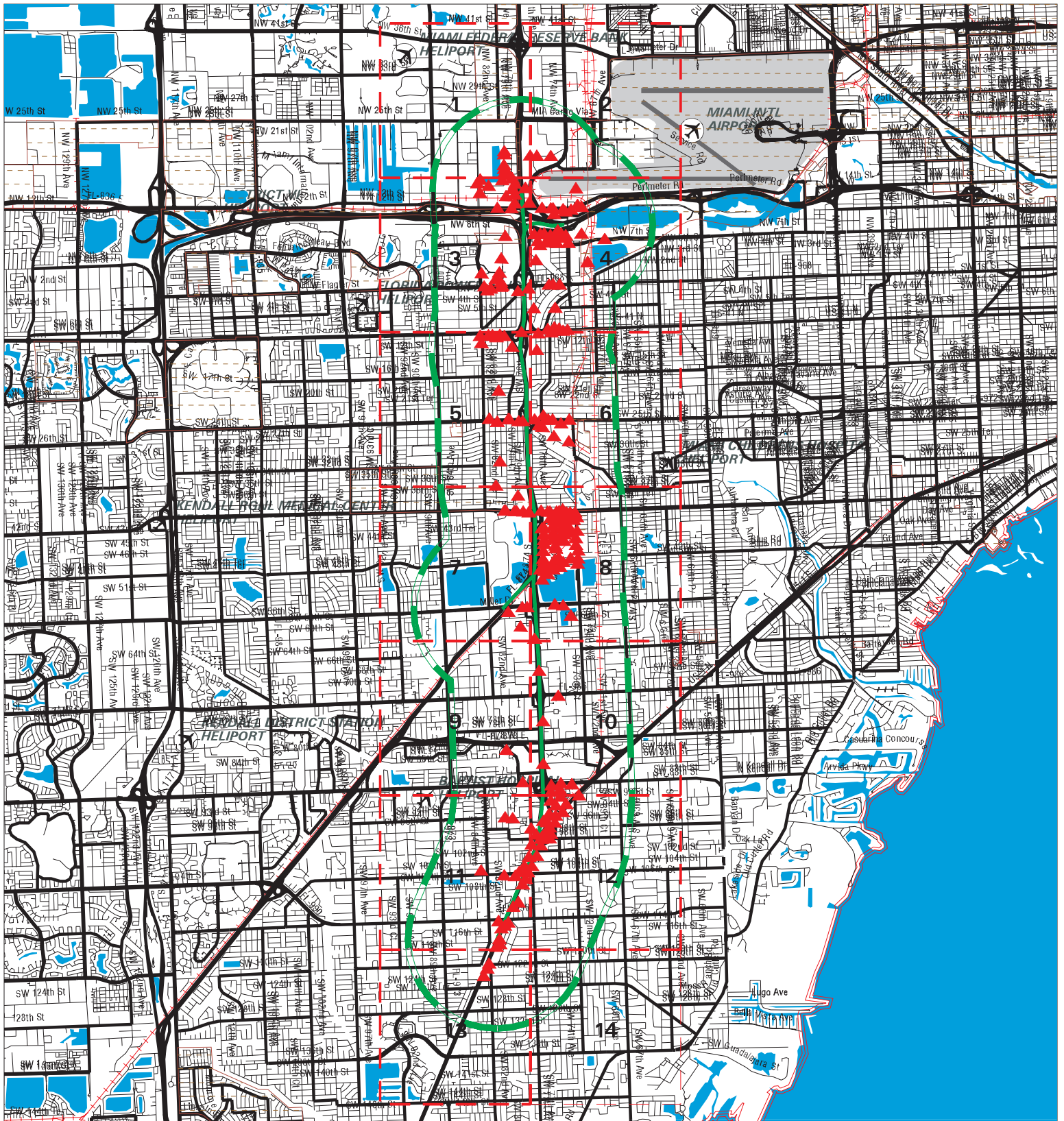
| MAP ID / FOCUS MAP | SITE NAME | ADDRESS | DATABASE ACRONYMS | DIST (ft. & mi.) DIRECTION | | |
|-----------------------|----------------------|----------------------|---|-------------------------------|-------|------|
| EN934 / 13 | PINECREST CHIROPRACT | 12177 S DIXIE HWY | FL Miami-Dade IW | 2250 | 0.426 | SSW |
| EN935 / 13 | BANFIELD PET HOSPITA | 12185 S DIXIE HWY | FL Miami-Dade IW | 2250 | 0.426 | SSW |
| EN936 / 13 | MEDICAL MANAGEMENT I | 12215 S DIXIE HWY | FL Miami-Dade IW | 2250 | 0.426 | SSW |
| EN937 / 13 | MARIOS FINEST DRY CL | 12117 S DIXIE HWY | FL PRIORITYCLEANERS, FL CLEANUP SITES, F... | 2250 | 0.426 | SSW |
| EN938 / 13 | PINECREST VETERINARY | 12125 S DIXIE HWY | FL Miami-Dade IW | 2250 | 0.426 | SSW |
| EK939 / 1 | ENTERPRISE RESTORATI | 1835 NW 79 AVE | FL Miami-Dade IW | 2262 | 0.428 | NNW |
| EK940 / 1 | MERIDIAN AERO SERVIC | 1920 NW 79 AVE | FL Miami-Dade Co. AP, FL Miami-Dade IW | 2268 | 0.430 | NNW |
| EO941 / 8 | SIBCO AUTO ELECTRIC, | 7237 SW 41 ST | FL Miami-Dade IW, FL Enforcement | 2270 | 0.430 | East |
| EO942 / 8 | CHINOS INK WERKS, IN | 7218 SW 41 ST | FL Miami-Dade Co. AP, FL Miami-Dade IW | 2289 | 0.434 | East |
| EP943 / 5 | FLORIDA MOBILE IMAGI | 974 SW 82 AVE | FL Miami-Dade IW | 2293 | 0.434 | West |
| EO944 / 8 | COMPLETE CAR CARE SE | 7216 SW 41 ST | FL Miami-Dade IW | 2295 | 0.435 | East |
| EP945 / 5 | SILVERMAN CHIROPRACT | 946 SW 82 AVE | FL Miami-Dade IW | 2297 | 0.435 | West |
| EP946 / 5 | VILLANUEVA MEDICAL C | 938 SW 82 AVE (SUITE | FL Miami-Dade IW | 2297 | 0.435 | West |
| EP947 / 5 | JORGE L. ACOSTA, M.D | 938 SW 82 AVE (BAY B | FL Miami-Dade IW | 2297 | 0.435 | West |
| EP948 / 5 | BECERRA'S FAMILY DEN | 936 SW 82 AVE | FL Miami-Dade IW | 2298 | 0.435 | West |
| EP949 / 5 | J & M POOL SUPPLIES, | 924 SW 82 AVE | FL Miami-Dade IW | 2299 | 0.435 | West |
| EM950 / 8 | BEST MOTOR WORKS, IN | 7217 SW 42 ST | FL Miami-Dade IW | 2302 | 0.436 | East |
| EJ951 / 4 | TAMIAMI SERVICE STAT | 7291 SW 8 ST | FL UST, FL Miami-Dade Co. SPILL, FL Miam... | 2308 | 0.437 | East |
| 952 / 4 | MDAD-ASH LANDFILL (F | BUILDING ASHLND | FL Miami-Dade Co. HWS | 2311 | 0.438 | NNE |
| 953 / 3 | FORD MIDWAY MALL INC | 8155 W FLAGLER ST | RCRA-CESQG, FL Miami-Dade Co. SPILL, FIN... | 2320 | 0.439 | West |
| EL954 / 4 | IMPERIAL CLEANERS (F | 7290 W FLAGLER ST | FL CLEANUP SITES, FL Miami-Dade IW, FL D... | 2342 | 0.444 | East |
| EO955 / 8 | WHEELS BOUTIQUE, INC | 7200 SW 41 ST | FL Miami-Dade IW | 2378 | 0.450 | East |
| EQ956 / 4 | ERICK DRY CLEANERS | 7276 SW 8TH ST | RCRA NonGen / NLR, FINDS, ECHO, FL Miami... | 2378 | 0.450 | East |
| ER957 / 8 | KWIK PRINT METRO MON | 7206 BIRD RD | FL Miami-Dade IW | 2405 | 0.455 | East |
| 958 / 8 | BILL USSERY MOTORS B | 4500 SW 72 AVE | FL Miami-Dade Co. AP, FL Miami-Dade IW, ... | 2413 | 0.457 | East |
| 959 / 8 | CEMEX - SOUTH MIAMI | 4508 SOUTHWEST 72 AV | FL Miami-Dade Co. AP, FL Miami-Dade IW, ... | 2423 | 0.459 | East |
| 960 / 5 | TRAIL 76 SERVICES IN | 8200 SW 8 ST | FL UST, FL Miami-Dade IW, FL Enforcement | 2431 | 0.460 | West |
| 961 / 1 | AEROSPACE ACCESSORY | 2001 NW 79 AVE | FL Miami-Dade IW | 2436 | 0.461 | NNW |
| 962 / 11 | SIR JULIAN QUALITY C | 8200 NW 103 ST | FL Miami-Dade IW, FL Enforcement | 2456 | 0.465 | WNW |
| 963 / 3 | WILSONART, LLC. | 1331 NW 82 AVE | FL Miami-Dade IW | 2463 | 0.466 | West |
| ES964 / 3 | PEP BOYS #167 | 211 NW 82 AVE | FL Miami-Dade IW | 2482 | 0.470 | West |
| ET965 / 8 | ANTIQUE FURNITURE RE | 4678-80 SW 72 AVE | FL Miami-Dade IW | 2482 | 0.470 | East |
| 966 / 6 | CORAL GABLES/NEIGHBO | 2800 SW 72 AVE | FL Miami-Dade Co. HWS | 2483 | 0.470 | East |
| ET967 / 8 | DIE-GRAPHICS, INC. | 4792 SW 72 AVE | FL Miami-Dade IW | 2487 | 0.471 | East |
| EU968 / 8 | G.W. ENGRAVING | 4341 SW 72 AVE | FL Miami-Dade Co. AP, FL Miami-Dade IW, ... | 2491 | 0.472 | East |
| EU969 / 8 | ONATE FRAMING GALLER | 4365-85 SW 72 AVE | FL Miami-Dade IW | 2492 | 0.472 | East |
| 970 / 3 | AEROLINES GALAPAGOS | 1435 NW 82 AVE | FL Miami-Dade Co. AP, FL Miami-Dade IW | 2493 | 0.472 | WNW |
| EV971 / 8 | ARTI-COLOR INC. | 4816 SW 72 AVE | FL Miami-Dade IW | 2493 | 0.472 | East |
| EW972 / 8 | AUGSTEN ENTERPRISE I | 4115 SW 72 AVE | FL Miami-Dade IW | 2494 | 0.472 | East |

MAPPED SITES SUMMARY

Target Property:
SR 826 EXPRESS LANES PD&E
MIAMI, FL 33155

| MAP ID / FOCUS MAP | SITE NAME | ADDRESS | DATABASE ACRONYMS | DIST (ft. & mi.) DIRECTION | | |
|-----------------------|----------------------|----------------------|---|-------------------------------|-------|------|
| ES973 / 3 | RIO DENTAL OFFICES | 277 NW 82 AVE | FL Miami-Dade IW | 2498 | 0.473 | West |
| EX974 / 8 | CENTRAL MAGNETIC IMA | 4860 SW 72 AVE | FL Miami-Dade IW | 2511 | 0.476 | East |
| EX975 / 8 | UNISOURCE WORLDWIDE, | 4868 SW 72 AVE | FL Miami-Dade IW | 2514 | 0.476 | East |
| EX976 / 8 | GALLEY GRAPHICS | 4872 SW 72 AVE | FL Miami-Dade IW | 2515 | 0.476 | East |
| ET977 / 8 | JAZMA, INC. | 4713 SW 72 AVE | FL Miami-Dade IW, FL Enforcement | 2522 | 0.478 | East |
| ET978 / 8 | A.D.S. ANTIQUES, COR | 4705 SW 72 AVE | FL Miami-Dade IW | 2522 | 0.478 | East |
| ET979 / 8 | MARSH AND MARSH ANTI | 4701 SW 72 AVE | FL Miami-Dade IW | 2522 | 0.478 | East |
| EW980 / 8 | THE FINISHING CENTER | 7201 SW 42 ST | FL Miami-Dade Co. AP, FL Miami-Dade IW, ... | 2526 | 0.478 | East |
| EV981 / 8 | OOLITE DUMP | 4811 SW 72ND AVE | SEMS-ARCHIVE | 2530 | 0.479 | East |
| ER982 / 8 | SSES CASE- B & F MAR | 4001 SW 72 AVE | FL Miami-Dade IW, FL Enforcement | 2540 | 0.481 | East |
| EY983 / 6 | BEST DIAGNOSTIC CARE | 7229 SW 24 ST | FL Miami-Dade IW, FL Enforcement | 2543 | 0.482 | East |
| ET984 / 8 | CASA DIO FINE FURNIT | 4671 SW 72 AVE | FL Miami-Dade IW | 2546 | 0.482 | East |
| ET985 / 8 | SHOWCASE AUTOMOTIVE | 4679 SW 72 AVE | FL Miami-Dade IW | 2547 | 0.482 | East |
| EZ986 / 4 | SISTEMAS AEREOS, LLC | 6707 NW 7 ST (SUITE | FL Miami-Dade IW | 2551 | 0.483 | ESE |
| EZ987 / 4 | SISTEMAS AEREOS, LLC | 6703 NW 7 ST | FL Miami-Dade IW | 2551 | 0.483 | ESE |
| EU988 / 8 | ONATE FRAMING GALLER | 7195-99 SW 44 ST | FL Miami-Dade IW | 2556 | 0.484 | East |
| EY989 / 6 | UNITED HEALTH CARE S | 7223 SW 24 ST | FL Miami-Dade IW | 2581 | 0.489 | East |
| 990 / 4 | CITY OF MIAMI - ROBE | 7025 W FLAGLER ST | FL SWF/LF, FL NPDES | 2592 | 0.491 | SSE |
| EQ991 / 4 | VETERINARIAN SMALL A | 7250 SW 8 ST | FL Miami-Dade IW | 2595 | 0.491 | East |
| ET992 / 8 | AMAZON SERVICES, INC | 7186 SW 47 ST | FL Miami-Dade IW | 2598 | 0.492 | East |
| FA993 / 2 | AMERICAN MEDICAL RES | 7245 NW 19 ST (BAY F | FL Miami-Dade IW | 2607 | 0.494 | NE |
| FA994 / 2 | GLOBAL COSMETIC COMP | 7245 NW 19 ST (BAY A | FL Miami-Dade IW | 2607 | 0.494 | NE |
| FB995 / 3 | ASTRAL FREIGHT SERVI | 1418 NW 82 AVE | FL Miami-Dade IW | 2619 | 0.496 | West |
| FB996 / 3 | RESTIFO INVESTMENTS, | 1424 NW 82 AVE | FL Miami-Dade IW | 2622 | 0.497 | West |
| FB997 / 3 | DANGEROUS GOODS DECL | 1440 NW 82 AVE | FL Miami-Dade IW | 2631 | 0.498 | West |
| FB998 / 3 | ULTRATECH, LLC. | 1444 NW 82 AVE | FL Miami-Dade IW | 2633 | 0.499 | West |
| ET999 / 8 | QUALITY CROWN AND BR | 7180 SW 47 ST | FL Miami-Dade IW | 2637 | 0.499 | East |
| 1000 / 4 | LMG MEDICAL CENTER, | 7201-05 SW 8 ST | FL Miami-Dade IW | 2637 | 0.499 | East |
| EU1001 / 8 | OLYMPIA PRINTING | 7185 SW 44 ST | FL Miami-Dade IW, FL Enforcement | 2640 | 0.500 | East |

Key Map - 5637646.5s



- ▲ Sites
- ↗ Target Property
- ↖ Search Buffer
- Focus Map - No Sites
- Focus Map - Sites
- National Priority List Sites
- Dept. Defense Sites
- Indian Reservations BIA
- FL Brownfield

0 1 2 Miles

SITE NAME: SR 826 Express Lanes PD&E
 ADDRESS: SR 826 Express Lanes PD&E
 CITY/STATE: Miami FL
 ZIP: 33155

CLIENT: AECOM
 CONTACT: Devansh Shah
 INQUIRY #: 5637646.5s
 DATE: 05/06/19

1:46 PM

MAP FINDINGS SUMMARY

| Database | Search Distance (Miles) | Target Property | < 1/8 | 1/8 - 1/4 | 1/4 - 1/2 | 1/2 - 1 | > 1 | Total Plotted |
|--|-------------------------|-----------------|-------|-----------|-----------|---------|-----|---------------|
| STANDARD ENVIRONMENTAL RECORDS | | | | | | | | |
| <i>Federal NPL site list</i> | | | | | | | | |
| NPL | 0.500 | | 0 | 0 | 0 | NR | NR | 0 |
| Proposed NPL | 1.000 | | 0 | 0 | 0 | 0 | NR | 0 |
| NPL LIENS | 1.000 | | 0 | 0 | 0 | 0 | NR | 0 |
| <i>Federal Delisted NPL site list</i> | | | | | | | | |
| Delisted NPL | 0.500 | | 0 | 0 | 0 | NR | NR | 0 |
| <i>Federal CERCLIS list</i> | | | | | | | | |
| FEDERAL FACILITY | 0.500 | | 0 | 0 | 0 | NR | NR | 0 |
| SEMS | 0.500 | | 1 | 0 | 0 | NR | NR | 1 |
| <i>Federal CERCLIS NFRAP site list</i> | | | | | | | | |
| SEMS-ARCHIVE | 0.500 | | 0 | 0 | 2 | NR | NR | 2 |
| <i>Federal RCRA CORRACTS facilities list</i> | | | | | | | | |
| CORRACTS | 0.500 | | 0 | 0 | 0 | NR | NR | 0 |
| <i>Federal RCRA non-CORRACTS TSD facilities list</i> | | | | | | | | |
| RCRA-TSDF | 0.500 | | 0 | 0 | 0 | NR | NR | 0 |
| <i>Federal RCRA generators list</i> | | | | | | | | |
| RCRA-LQG | 0.125 | | 1 | NR | NR | NR | NR | 1 |
| RCRA-SQG | 0.125 | | 1 | NR | NR | NR | NR | 1 |
| RCRA-CESQG | 0.125 | | 22 | NR | NR | NR | NR | 22 |
| <i>Federal institutional controls / engineering controls registries</i> | | | | | | | | |
| LUCIS | 0.125 | | 0 | NR | NR | NR | NR | 0 |
| US ENG CONTROLS | 0.125 | | 0 | NR | NR | NR | NR | 0 |
| US INST CONTROL | 0.125 | | 0 | NR | NR | NR | NR | 0 |
| <i>Federal ERNS list</i> | | | | | | | | |
| ERNS | TP | | NR | NR | NR | NR | NR | 0 |
| <i>State- and tribal - equivalent CERCLIS</i> | | | | | | | | |
| FL SHWS | 0.500 | | 0 | 0 | 0 | NR | NR | 0 |
| <i>State and tribal landfill and/or solid waste disposal site lists</i> | | | | | | | | |
| FL SWF/LF | 0.500 | | 1 | 1 | 6 | NR | NR | 8 |
| <i>State and tribal leaking storage tank lists</i> | | | | | | | | |
| FL LAST | 0.125 | | 0 | NR | NR | NR | NR | 0 |
| FL LUST | 0.125 | 1 | 22 | NR | NR | NR | NR | 23 |
| INDIAN LUST | 0.125 | | 0 | NR | NR | NR | NR | 0 |
| <i>State and tribal registered storage tank lists</i> | | | | | | | | |
| FL FF TANKS | 0.250 | | 0 | 0 | NR | NR | NR | 0 |

MAP FINDINGS SUMMARY

| Database | Search Distance (Miles) | Target Property | < 1/8 | 1/8 - 1/4 | 1/4 - 1/2 | 1/2 - 1 | > 1 | Total Plotted |
|--|-------------------------|-----------------|-------|-----------|-----------|---------|-----|---------------|
| FEMA UST | 0.125 | | 0 | NR | NR | NR | NR | 0 |
| FL UST | 0.125 | | 30 | NR | NR | NR | NR | 30 |
| FL AST | 0.125 | | 15 | NR | NR | NR | NR | 15 |
| INDIAN UST | 0.250 | | 0 | 0 | NR | NR | NR | 0 |
| FL TANKS | 0.250 | 1 | 1 | 2 | NR | NR | NR | 4 |
| State and tribal institutional control / engineering control registries | | | | | | | | |
| FL ENG CONTROLS | 0.125 | | 0 | NR | NR | NR | NR | 0 |
| FL INST CONTROL | 0.125 | | 0 | NR | NR | NR | NR | 0 |
| State and tribal voluntary cleanup sites | | | | | | | | |
| FL VCP | 0.125 | | 0 | NR | NR | NR | NR | 0 |
| INDIAN VCP | 0.125 | | 0 | NR | NR | NR | NR | 0 |
| State and tribal Brownfields sites | | | | | | | | |
| FL BROWNFIELDS | 0.125 | 2 | 1 | NR | NR | NR | NR | 3 |
| ADDITIONAL ENVIRONMENTAL RECORDS | | | | | | | | |
| Local Brownfield lists | | | | | | | | |
| US BROWNFIELDS | 0.125 | | 0 | NR | NR | NR | NR | 0 |
| Local Lists of Landfill / Solid Waste Disposal Sites | | | | | | | | |
| FL SWRCY | 0.500 | | 0 | 0 | 0 | NR | NR | 0 |
| INDIAN ODI | 0.500 | | 0 | 0 | 0 | NR | NR | 0 |
| ODI | 0.500 | | 0 | 0 | 0 | NR | NR | 0 |
| DEBRIS REGION 9 | 0.250 | | 0 | 0 | NR | NR | NR | 0 |
| IHS OPEN DUMPS | 0.500 | | 0 | 0 | 0 | NR | NR | 0 |
| Local Lists of Hazardous waste / Contaminated Sites | | | | | | | | |
| US HIST CDL | 0.125 | | 0 | NR | NR | NR | NR | 0 |
| FL PRIORITYCLEANERS | 0.125 | | 2 | NR | NR | NR | NR | 2 |
| FL FI Sites | 0.125 | | 0 | NR | NR | NR | NR | 0 |
| US CDL | 0.125 | | 0 | NR | NR | NR | NR | 0 |
| FL PFAS | 0.500 | | 0 | 0 | 0 | NR | NR | 0 |
| Local Land Records | | | | | | | | |
| LIENS 2 | TP | | NR | NR | NR | NR | NR | 0 |
| Records of Emergency Release Reports | | | | | | | | |
| HMIRS | TP | | NR | NR | NR | NR | NR | 0 |
| FL SPILLS | TP | | NR | NR | NR | NR | NR | 0 |
| FL SPILLS 90 | TP | | NR | NR | NR | NR | NR | 0 |
| FL SPILLS 80 | TP | | NR | NR | NR | NR | NR | 0 |
| Other Ascertainable Records | | | | | | | | |
| RCRA NonGen / NLR | 0.250 | | 20 | 18 | NR | NR | NR | 38 |

MAP FINDINGS SUMMARY

| Database | Search Distance (Miles) | Target Property | < 1/8 | 1/8 - 1/4 | 1/4 - 1/2 | 1/2 - 1 | > 1 | Total Plotted |
|-------------------|-------------------------|-----------------|-------|-----------|-----------|---------|-----|---------------|
| FUDS | 0.125 | | 0 | NR | NR | NR | NR | 0 |
| DOD | 0.125 | | 0 | NR | NR | NR | NR | 0 |
| SCRD DRYCLEANERS | 0.125 | | 0 | NR | NR | NR | NR | 0 |
| US FIN ASSUR | TP | | NR | NR | NR | NR | NR | 0 |
| EPA WATCH LIST | TP | | NR | NR | NR | NR | NR | 0 |
| 2020 COR ACTION | 0.250 | | 0 | 0 | NR | NR | NR | 0 |
| TSCA | TP | | NR | NR | NR | NR | NR | 0 |
| TRIS | TP | | NR | NR | NR | NR | NR | 0 |
| SSTS | TP | | NR | NR | NR | NR | NR | 0 |
| ROD | 0.500 | | 0 | 0 | 0 | NR | NR | 0 |
| RMP | TP | | NR | NR | NR | NR | NR | 0 |
| RAATS | TP | | NR | NR | NR | NR | NR | 0 |
| PRP | TP | | NR | NR | NR | NR | NR | 0 |
| PADS | TP | | NR | NR | NR | NR | NR | 0 |
| ICIS | TP | | NR | NR | NR | NR | NR | 0 |
| FTTS | TP | | NR | NR | NR | NR | NR | 0 |
| MLTS | TP | | NR | NR | NR | NR | NR | 0 |
| COAL ASH DOE | TP | | NR | NR | NR | NR | NR | 0 |
| COAL ASH EPA | 0.500 | | 0 | 0 | 0 | NR | NR | 0 |
| PCB TRANSFORMER | TP | | NR | NR | NR | NR | NR | 0 |
| RADINFO | TP | | NR | NR | NR | NR | NR | 0 |
| HIST FTTS | TP | | NR | NR | NR | NR | NR | 0 |
| DOT OPS | TP | | NR | NR | NR | NR | NR | 0 |
| CONSENT | 0.500 | | 0 | 0 | 0 | NR | NR | 0 |
| INDIAN RESERV | 0.500 | | 0 | 0 | 0 | NR | NR | 0 |
| FUSRAP | 0.500 | | 0 | 0 | 0 | NR | NR | 0 |
| UMTRA | 0.500 | | 0 | 0 | 0 | NR | NR | 0 |
| LEAD SMELTERS | TP | | NR | NR | NR | NR | NR | 0 |
| US AIRS | TP | | NR | NR | NR | NR | NR | 0 |
| US MINES | 0.500 | | 1 | 0 | 0 | NR | NR | 1 |
| ABANDONED MINES | 0.500 | | 0 | 0 | 0 | NR | NR | 0 |
| FINDS | TP | 3 | NR | NR | NR | NR | NR | 3 |
| UXO | TP | | NR | NR | NR | NR | NR | 0 |
| ECHO | TP | 2 | NR | NR | NR | NR | NR | 2 |
| DOCKET HWC | TP | | NR | NR | NR | NR | NR | 0 |
| FUELS PROGRAM | 0.250 | | 0 | 0 | NR | NR | NR | 0 |
| FL AIRS | TP | | NR | NR | NR | NR | NR | 0 |
| FL ASBESTOS | TP | | NR | NR | NR | NR | NR | 0 |
| FL CLEANUP SITES | TP | | NR | NR | NR | NR | NR | 0 |
| FL DEDB | 0.125 | | 1 | NR | NR | NR | NR | 1 |
| FL DRYCLEANERS | 0.125 | | 2 | NR | NR | NR | NR | 2 |
| FL DWM CONTAM | 0.125 | | 9 | NR | NR | NR | NR | 9 |
| PA MANIFEST | 0.250 | | 0 | 1 | NR | NR | NR | 1 |
| NY MANIFEST | 0.250 | | 2 | 1 | NR | NR | NR | 3 |
| FL SITE INV SITES | 0.125 | | 0 | NR | NR | NR | NR | 0 |
| FL TIER 2 | TP | | NR | NR | NR | NR | NR | 0 |
| FL UIC | TP | 2 | NR | NR | NR | NR | NR | 2 |
| FL NPDES | TP | 1 | NR | NR | NR | NR | NR | 1 |

EDR HIGH RISK HISTORICAL RECORDS

EDR Exclusive Records

| | | | | | | | | |
|---------|-------|--|---|----|----|----|----|---|
| EDR MGP | 0.125 | | 0 | NR | NR | NR | NR | 0 |
|---------|-------|--|---|----|----|----|----|---|

MAP FINDINGS SUMMARY

| Database | Search Distance (Miles) | Target Property | < 1/8 | 1/8 - 1/4 | 1/4 - 1/2 | 1/2 - 1 | > 1 | Total Plotted |
|--|-------------------------------|--------------------|-------|-----------|-----------|---------|-----|------------------|
| EDR Hist Auto | 0.125 | | 30 | NR | NR | NR | NR | 30 |
| EDR Hist Cleaner | 0.125 | | 10 | NR | NR | NR | NR | 10 |
| <u>EDR RECOVERED GOVERNMENT ARCHIVES</u> | | | | | | | | |
| <i>Exclusive Recovered Govt. Archives</i> | | | | | | | | |
| FL RGA HWS | TP | | NR | NR | NR | NR | NR | 0 |
| FL RGA LF | TP | | NR | NR | NR | NR | NR | 0 |
| FL RGA LUST | TP | | NR | NR | NR | NR | NR | 0 |
| - Totals -- | | 12 | 172 | 23 | 8 | 0 | 0 | 215 |

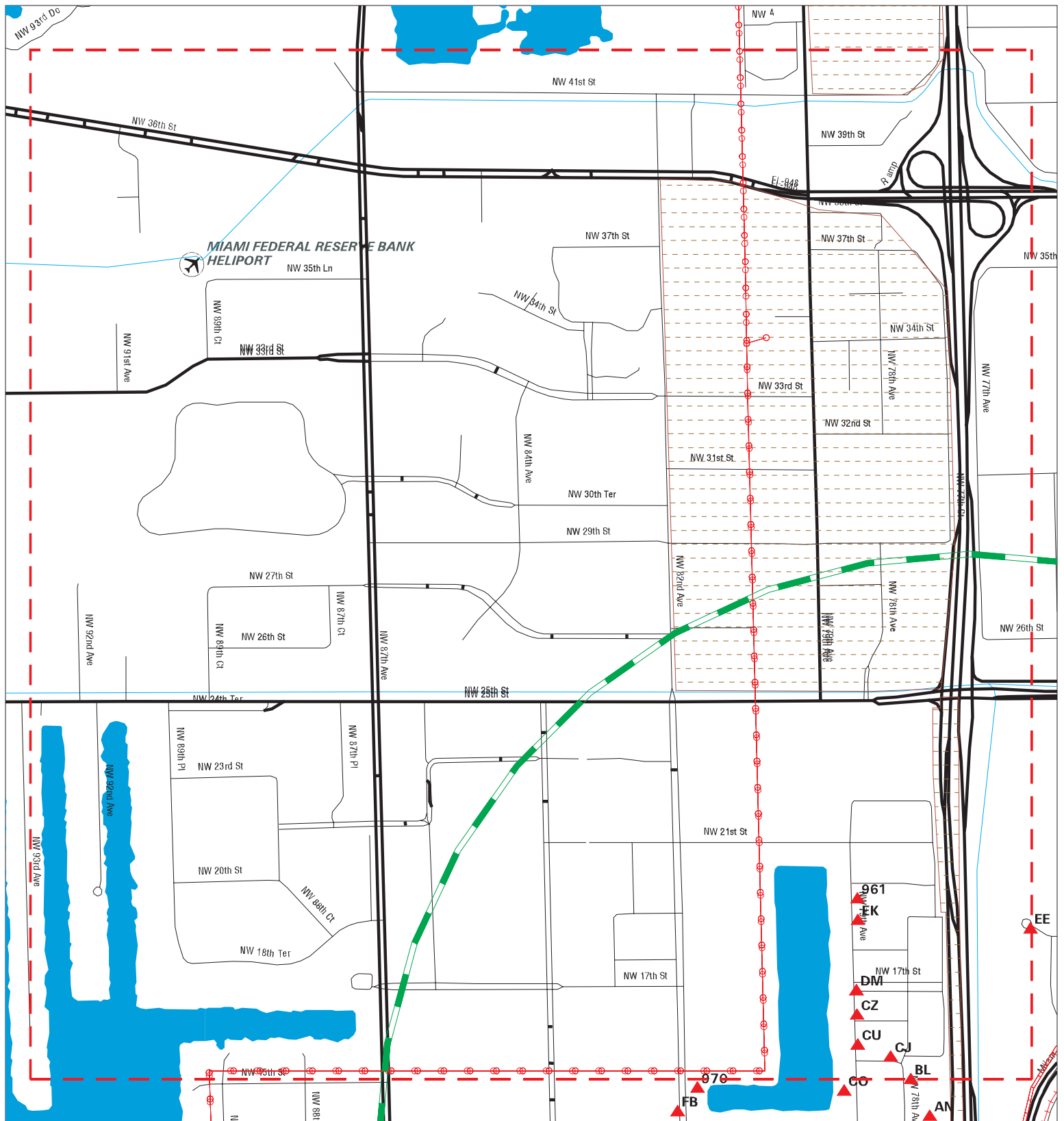
NOTES:

TP = Target Property

NR = Not Requested at this Search Distance

Sites may be listed in more than one database

Focus Map - 1 - 5637646.5s



- | | | |
|----------------------|------------------------------|-------------------------|
| Sites | Focus Map - Sites | Dept. Defense Sites |
| Target Property | Power Line | Indian Reservations BIA |
| Search Buffer | Pipe Line | FL Brownfield |
| Focus Map - No Sites | National Priority List Sites | |

0 1/8 1/4 Miles

SITE NAME: SR 826 Express Lanes PD&E
 ADDRESS: SR 826 Express Lanes PD&E
 CITY/STATE: Miami FL
 ZIP: 33155

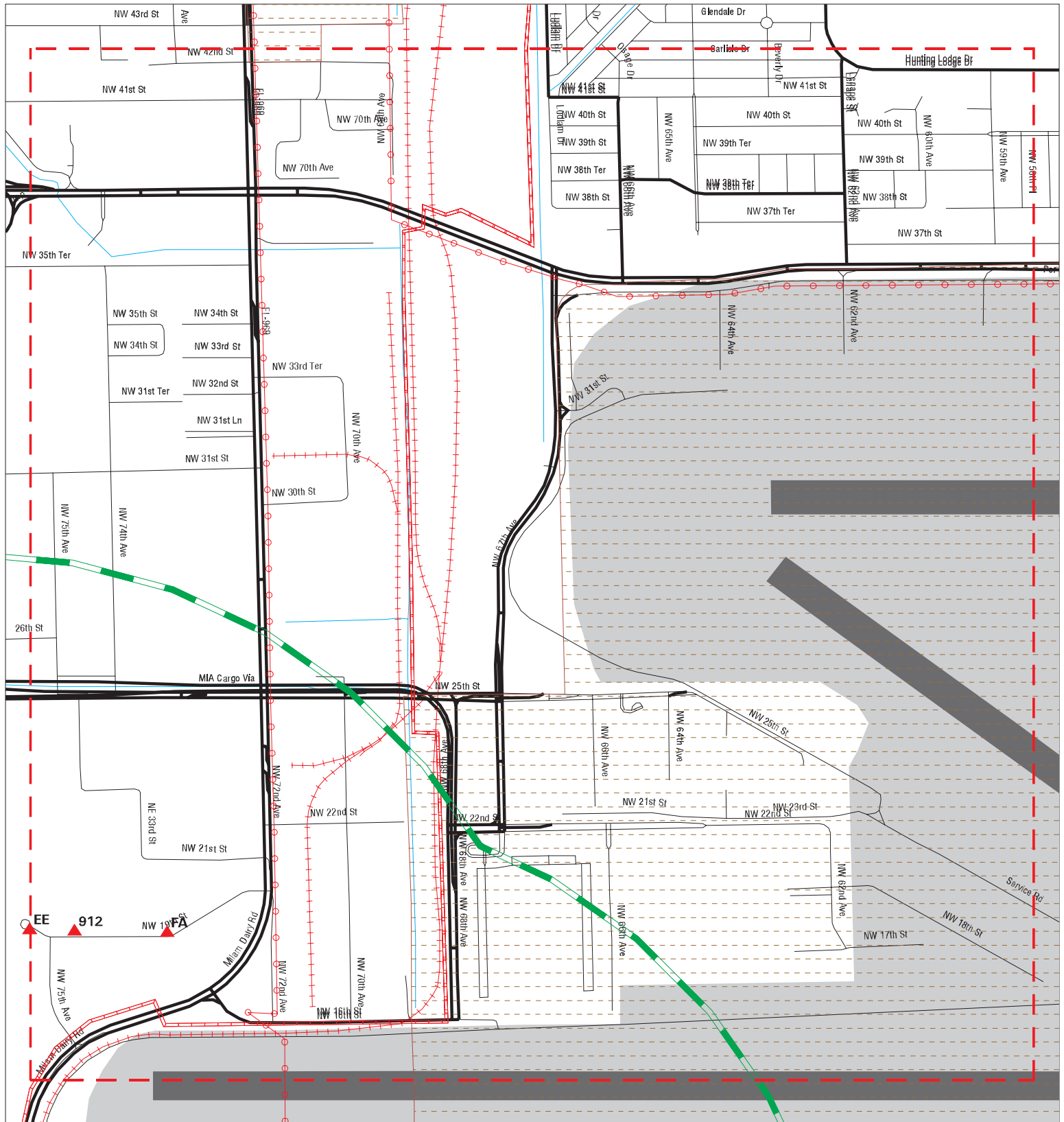
CLIENT: AECOM
 CONTACT: Devansh Shah
 INQUIRY #: 5637646.5s
 DATE: 05/06/19

MAPPED SITES SUMMARY - FOCUS MAP 1

Target Property:
SR 826 EXPRESS LANES PD&E
MIAMI, FL 33155

| MAP ID / FOCUS MAP Reg / Multiple | SITE NAME | ADDRESS | DATABASE ACRONYMS | DIST (ft. & mi.) DIRECTION |
|---|----------------------|-------------------|--|-------------------------------|
| | SWEETWATER D | | FL BROWNFIELDS | TP |
| BL457 / 1 | VISTA COLOR CORP. | 1401 NW 78 AVE | FL Miami-Dade IW | 807 0.153 NW |
| CJ566 / 1 | MARANELLO RACING CAR | 7879 NW 15 ST | FL Miami-Dade IW | 1078 0.204 NW |
| CJ567 / 1 | JC BROMAC CORP.\DBA | 7871 NW 15 ST | FL Miami-Dade IW | 1078 0.204 NW |
| CJ568 / 1 | TRULY NOLEN OF AMERI | 7863 NW 15 ST | FL Miami-Dade IW | 1078 0.204 NW |
| CJ569 / 1 | MIAMI TOTAL MARINE, | 7851 NW 15 ST | FL Miami-Dade IW | 1078 0.204 NW |
| CJ570 / 1 | TAM PARTS & LOGISTIC | 7867 NW 15 ST | FL Miami-Dade IW | 1078 0.204 NW |
| CJ571 / 1 | GLOBAL ALLIANCE PRIN | 7859 NW 15 ST | FL Miami-Dade IW | 1078 0.204 NW |
| CU669 / 1 | JET POWER AVIATION, | 1491 NW 79 AVE | FL Miami-Dade IW | 1225 0.232 NW |
| CU679 / 1 | PHOENIX JEWELRY MFG. | 1499 NW 79 AVE | FL Miami-Dade IW | 1256 0.238 NW |
| CU694 / 1 | ALL GRAPHIC SERVICE | 1527 NW 79 AVE | FL Miami-Dade IW | 1322 0.250 NW |
| CU702 / 1 | DANILO'S AUTO SERVIC | 1543 NW 79 AVE | FL Miami-Dade IW | 1360 0.258 NW |
| CU703 / 1 | AQUAVIDA | 1500 NW 79 AVE | FL Miami-Dade IW | 1376 0.261 NW |
| CZ709 / 1 | BARU AGENCY, INC. | 1559 NW 79 AVE | FL Miami-Dade IW | 1397 0.265 NW |
| CZ751 / 1 | RETECH SERVICES, INC | 1607 NW 79 AVE | FL Miami-Dade Co. AP, FL Miami-Dade IW | 1536 0.291 NW |
| CZ756 / 1 | WOOD DESIGN GALLERY, | 1611 NW 79 AVE | FL Miami-Dade Co. AP, FL Miami-Dade IW | 1556 0.295 NW |
| DM765 / 1 | U.S. EXPRESS INTERNA | 1621 NW 79 AVE | FL Miami-Dade IW | 1607 0.304 NW |
| DM769 / 1 | CAPRA GRAPHICS, INC. | 1625 NW 79 AVE | FL Miami-Dade IW | 1627 0.308 NW |
| DM773 / 1 | CONOSUR AVIATION SER | 1540 NW 79 AVE | FL Miami-Dade Co. AP, FL Miami-Dade IW | 1653 0.313 NW |
| DM806 / 1 | TRIAD ISOTOPES, INC. | 1645 NW 79 AVE | FL Miami-Dade IW | 1730 0.328 NW |
| DM813 / 1 | ROTO ROOTER SERVICES | 1550 NW 79 AVE | FL Miami-Dade IW, FL DADE CO LW | 1758 0.333 NW |
| EE886 / 1 | JOHN ALDEN LIFE INSU | 7650 NW 19 ST | FL Miami-Dade IW | 2022 0.383 NNE |
| EK905 / 1 | DAVILA TRUCK MAINTEN | 1709 NW 79 AVE | FL Miami-Dade IW | 2132 0.404 NNW |
| EK906 / 1 | VET BRANDS INTERNATI | 1711-13 NW 79 AVE | FL Miami-Dade IW | 2134 0.404 NNW |
| EK907 / 1 | LOUIS 1941, INC.\DBA | 1713 NW 79 AVE | FL Miami-Dade IW | 2136 0.405 NNW |
| EK909 / 1 | HOME HEALTH CARE OF | 1717 NW 79TH AVE | RCRA NonGen / NLR, FL Miami-Dade IW | 2141 0.405 NNW |
| EK913 / 1 | SQUARE ONE ARMORING | 1729 NW 79 AVE | FL Miami-Dade IW | 2153 0.408 NNW |
| EK921 / 1 | FK IRONS, INC. | 1775 NW 79 AVE | FL Miami-Dade IW | 2200 0.417 NNW |
| EK927 / 1 | HULETT ENVIROMENTAL | 1779 NW 79 AVE | FL Miami-Dade IW | 2205 0.418 NNW |
| EK928 / 1 | GENESIS AUTO SERVICE | 1787 NW 79 AVE | FL Miami-Dade IW | 2213 0.419 NNW |
| EK931 / 1 | XTREME AVIATION, LLC | 1801 NW 79 AVE | FL Miami-Dade IW | 2227 0.422 NNW |
| EK932 / 1 | AZAEI MOTORSPORT, IN | 1821 NW 79 AVE | FL Miami-Dade IW | 2247 0.426 NNW |
| EK939 / 1 | ENTERPRISE RESTORATI | 1835 NW 79 AVE | FL Miami-Dade IW | 2262 0.428 NNW |
| EK940 / 1 | MERIDIAN AERO SERVIC | 1920 NW 79 AVE | FL Miami-Dade Co. AP, FL Miami-Dade IW | 2268 0.430 NNW |
| 961 / 1 | AEROSPACE ACCESSORY | 2001 NW 79 AVE | FL Miami-Dade IW | 2436 0.461 NNW |

Focus Map - 2 - 5637646.5s



- | | | |
|--------------------------|------------------------------|-------------------------|
| ▲ Sites | /// Focus Map - Sites | Dept. Defense Sites |
| Target Property | Power Line | Indian Reservations BIA |
| Search Buffer | Pipe Line | FL Brownfield |
| /// Focus Map - No Sites | National Priority List Sites | |



SITE NAME: SR 826 Express Lanes PD&E
ADDRESS: SR 826 Express Lanes PD&E
CITY/STATE: Miami FL
ZIP: 33155

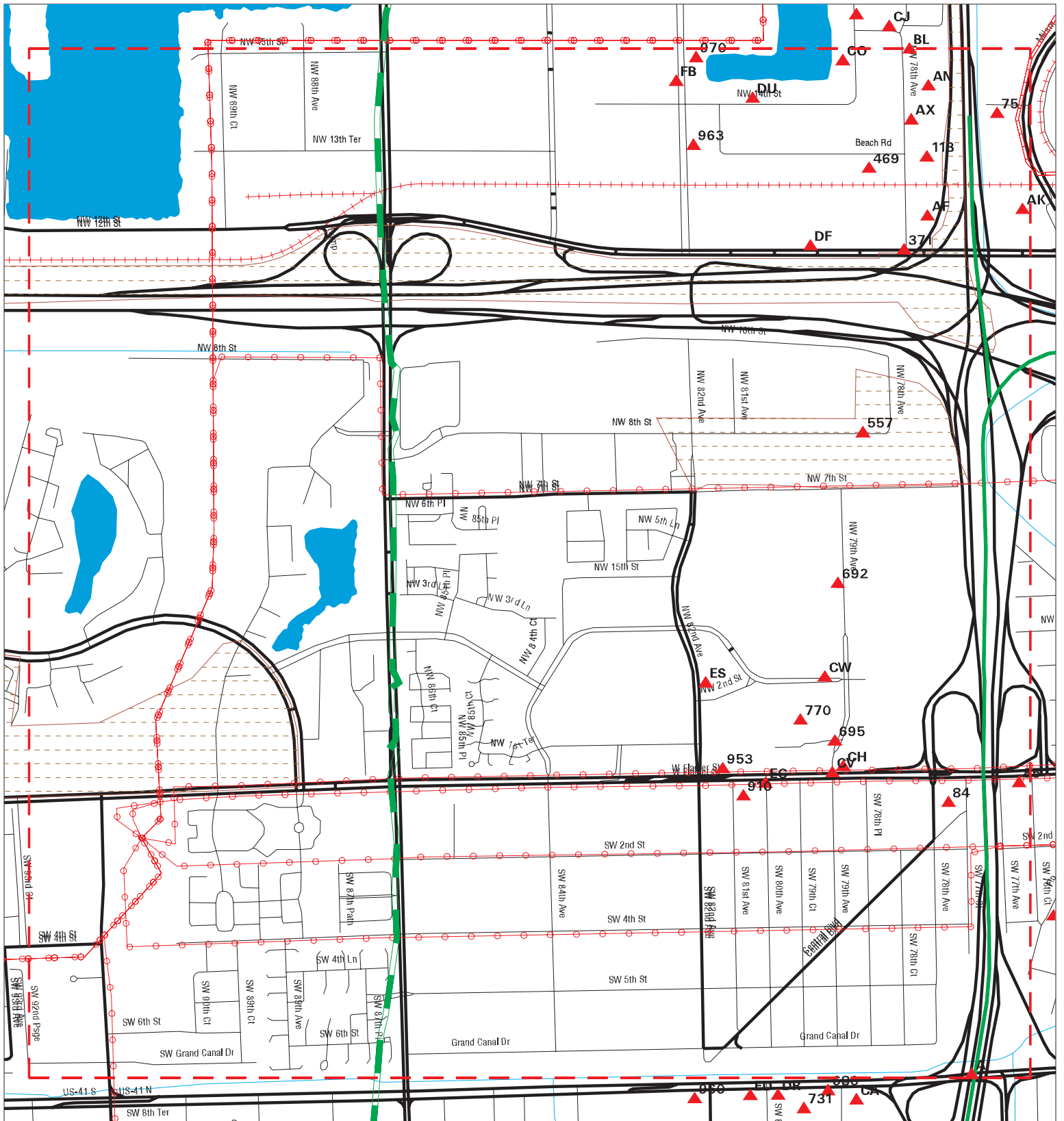
CLIENT: AECOM
CONTACT: Devansh Shah
INQUIRY #: 5637646.5s
DATE: 05/06/19

MAPPED SITES SUMMARY - FOCUS MAP 2

Target Property:
SR 826 EXPRESS LANES PD&E
MIAMI, FL 33155

| MAP ID / FOCUS MAP | SITE NAME | ADDRESS | DATABASE ACRONYMS | DIST (ft. & mi.) DIRECTION | | |
|-----------------------|----------------------|----------------------|-------------------|-------------------------------|-------|-----|
| EE879 / 2 | JOHN ALDEN LIFE INSU | 7600 NW 19 ST (BLDG | FL Miami-Dade IW | 1955 | 0.370 | NNE |
| 912 / 2 | TRANE COMPANY | 7415 NW 19 ST (C) | FL Miami-Dade IW | 2151 | 0.407 | NNE |
| FA993 / 2 | AMERICAN MEDICAL RES | 7245 NW 19 ST (BAY F | FL Miami-Dade IW | 2607 | 0.494 | NE |
| FA994 / 2 | GLOBAL COSMETIC COMP | 7245 NW 19 ST (BAY A | FL Miami-Dade IW | 2607 | 0.494 | NE |

Focus Map - 3 - 5637646.5s



- | | | |
|----------------------|------------------------------|-------------------------|
| ▲ Sites | Focus Map - Sites | Dept. Defense Sites |
| Target Property | Power Line | Indian Reservations BIA |
| Search Buffer | Pipe Line | FL Brownfield |
| Focus Map - No Sites | National Priority List Sites | |

0 1/8 1/4 Miles

SITE NAME: SR 826 Express Lanes PD&E
 ADDRESS: SR 826 Express Lanes PD&E
 CITY/STATE: Miami FL
 ZIP: 33155

CLIENT: AECOM
 CONTACT: Devansh Shah
 INQUIRY #: 5637646.5s
 DATE: 05/06/19

MAPPED SITES SUMMARY - FOCUS MAP 3

Target Property:
SR 826 EXPRESS LANES PD&E
MIAMI, FL 33155

| MAP ID / FOCUS MAP | SITE NAME | ADDRESS | DATABASE ACRONYMS | DIST (ft. & mi.) DIRECTION |
|-----------------------|----------------------|-----------------------|---|-------------------------------|
| Reg / Multiple | SWEETWATER D | | FL BROWNFIELDS | TP |
| Reg / 3 | FOUNTAINBLEAU | | FL BROWNFIELDS | 125 0.024 West |
| A1 / 3 | SR-826 - PALMETTO EX | CORAL WAY & SR 90 IN | FINDS | TP |
| A2 / 3 | SR 826 (PALMETTO EXP | UNKNOWN | FINDS, ECHO | TP |
| 75 / 3 | GEMCAP TRUCKING | 7570 NW 14 ST | FL Miami-Dade IW | 251 0.048 East |
| 84 / 3 | BARNETT BANK OF S FL | 7760 W FLAGLER ST | FL LUST, FL UST | 316 0.060 West |
| 85 / 3 | JOSE C. GARCIA DDS, | 7690 W FLAGLER ST | FL Miami-Dade IW | 319 0.060 East |
| 113 / 3 | DOOR STORE | 1303 NW 78TH AVE | FL LUST, FL UST | 386 0.073 West |
| AF122 / 3 | BRIDGESTONE AIRCRAFT | 7775 NW 12TH ST | FL LUST | 399 0.076 West |
| AF123 / 3 | BRIDGESTONE AIRCRAFT | 7775 NW 12 ST | FL UST | 399 0.076 West |
| AF124 / 3 | BRIDGESTONE AIRCRAFT | 7775 NW 12 ST | FL Miami-Dade Co. AP, FL Miami-Dade IW, ... | 399 0.076 West |
| AF125 / 3 | BRIDGESTONE AIRCRAFT | 7775 NW 12TH ST | RCRA NonGen / NLR | 399 0.076 West |
| AK153 / 3 | VENAMERICA MACHINERY | 7675 NW 12 ST | FL Miami-Dade Co. AP, FL Miami-Dade IW | 450 0.085 East |
| AK154 / 3 | EMERY WORLDWIDE | 7675 NW 12TH ST | FL LUST, FL UST | 450 0.085 East |
| AK155 / 3 | EMERY WORLDWIDE | 7675 NW 12TH ST | FL AST | 450 0.085 East |
| AK156 / 3 | EMERY AIR FREIGHT WO | 7675 NW 12TH ST | RCRA-CESQG | 450 0.085 East |
| AN172 / 3 | APPLEGRAPH. COM | 1351 NW 78 AVE | FL Miami-Dade IW | 459 0.087 NW |
| AN173 / 3 | FR 1351 NW 78, LLC | 1351 NW 78TH AVE | FL AST | 459 0.087 NW |
| AX249 / 3 | JJC INTERNATIONAL DI | 1325 NW 78 AVE | FL Miami-Dade IW | 518 0.098 West |
| 371 / 3 | F.R.C. MEDICAL CENTE | 1200 NW 78 AVE (SUITE | FL Miami-Dade IW | 628 0.119 West |
| AX374 / 3 | PS BUSINESS PARKS IN | 1342 NW 78TH AVE | RCRA-CESQG, FINDS | 633 0.120 West |
| AX375 / 3 | TRANSPORTATION SECUR | 1336 NW 78TH AVE | RCRA NonGen / NLR | 633 0.120 West |
| AX376 / 3 | TRANSPORTATION SECUR | 1336 NW 78 AVE | FL Miami-Dade IW | 633 0.120 West |
| AX377 / 3 | JET ENGINE MANAGEMEN | 1300 NW 78 AVE | FL Miami-Dade Co. GTO, FL Miami-Dade IW | 649 0.123 West |
| BL435 / 3 | ALL 4 WHEELS COMPLET | 1410 NW 78 AVE | FL Miami-Dade IW | 775 0.147 NW |
| BL436 / 3 | AMBER WORLDWIDE LOGI | 1358 NW 78 AVE | FL Miami-Dade IW | 775 0.147 NW |
| BL437 / 3 | AWLI GROUP OF FLORID | 1382 NW 78 AVE | FL Miami-Dade IW | 775 0.147 NW |
| BL438 / 3 | PHARMACREAMS CORP. | 1474 NW 78 AVE | FL Miami-Dade IW | 775 0.147 NW |
| BL439 / 3 | PHARMACREAMS CORP. | 1460-62 NW 78 AVE | FL Miami-Dade IW | 775 0.147 NW |
| BL440 / 3 | NATIONAL SEAT COVERS | 1478 NW 78 AVE | FL Miami-Dade IW | 775 0.147 NW |
| BL441 / 3 | FIBERAND, INC. | 1452 NW 78 AVE | FL Miami-Dade IW | 775 0.147 NW |
| BL442 / 3 | AVIATION PROFESSIONA | 1450 NW 78 AVE | FL Miami-Dade IW | 775 0.147 NW |
| BL443 / 3 | HIGH TECH AVIONICS | 1472 NW 78 AVE | FL Miami-Dade IW | 775 0.147 NW |
| BL444 / 3 | GLOBAL TIRES, LLC. | 1440 NW 78 AVE (FACI | FL Miami-Dade IW | 775 0.147 NW |
| BL445 / 3 | MEDICAL HI-TECH, INC | 1440 NW 78 AVE | FL Miami-Dade IW, FL DADE CO LW | 775 0.147 NW |
| BL446 / 3 | BLIX CORPORATE IMAGE | 1352 NW 78 AVE | FL Miami-Dade IW | 775 0.147 NW |
| BL447 / 3 | CONNECTION AIR CORP. | 1446 NW 78 AVE | FL Miami-Dade IW | 775 0.147 NW |
| BL453 / 3 | AMERICAN MEDICAL RES | 1498 NW 78 AVE | FL Miami-Dade IW | 803 0.152 NW |
| 469 / 3 | FL DEPT OF TRANSPORT | UNKNOWN | FL LUST, FL TANKS | 906 0.172 West |

MAPPED SITES SUMMARY - FOCUS MAP 3

Target Property:
SR 826 EXPRESS LANES PD&E
MIAMI, FL 33155

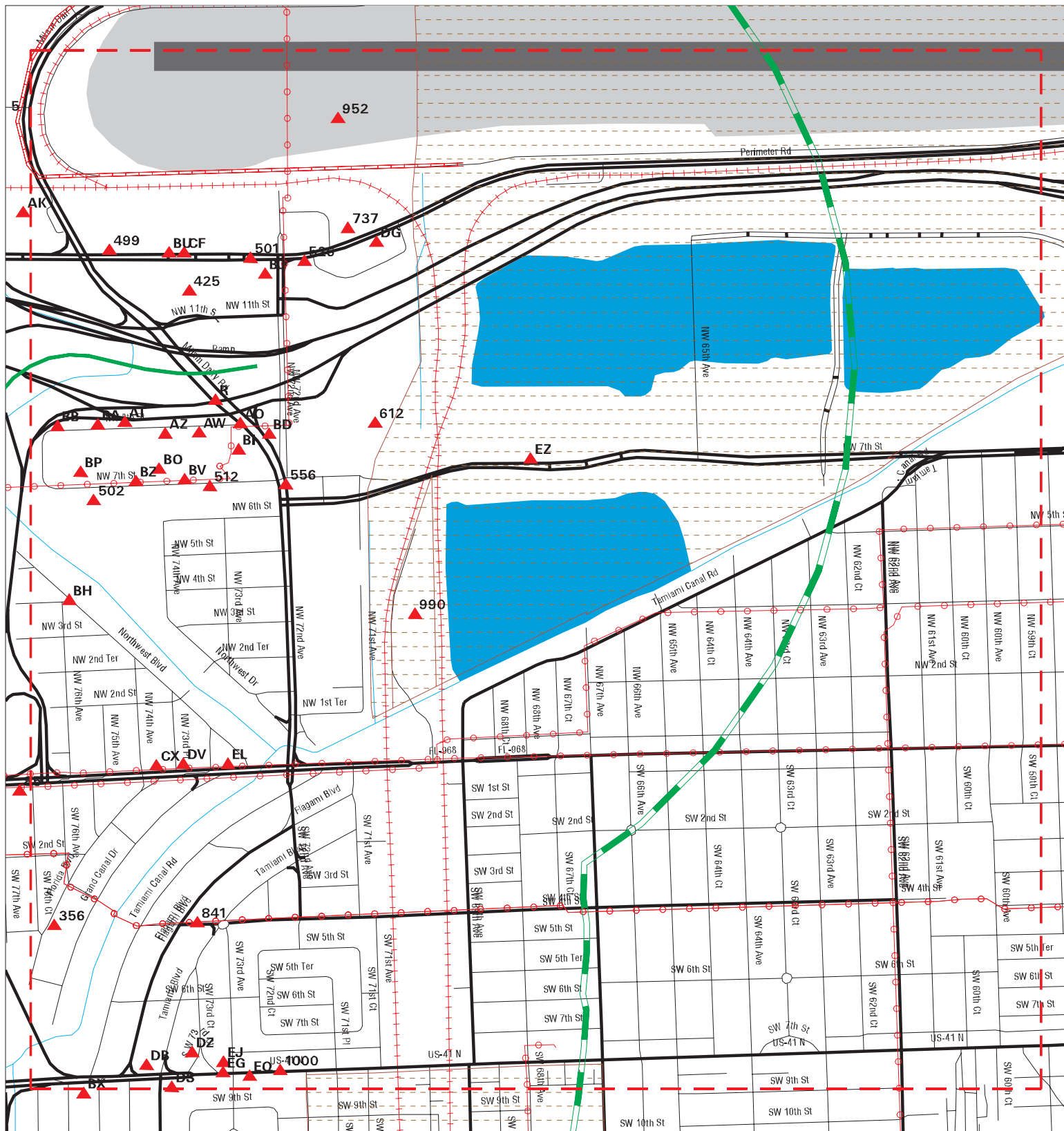
| MAP ID / FOCUS MAP | SITE NAME | ADDRESS | DATABASE ACRONYMS | DIST (ft. & mi.) DIRECTION | | |
|-----------------------|-----------------------|----------------------|---|-------------------------------|-------|------|
| CH552 / 3 | GIROMA TIRES | 7705 W FLAGLER ST | FL Miami-Dade Co. GTO, FL Miami-Dade IW | 1067 | 0.202 | West |
| 557 / 3 | MIAMI CASTLE | 7775 NW 8 ST | FL Miami-Dade IW | 1071 | 0.203 | West |
| CH558 / 3 | JEFFERSON WARD MIAMI | 7709 W FLAGLER ST | RCRA NonGen / NLR | 1073 | 0.203 | West |
| CO606 / 3 | GRAPHIC INTERNATIONAL | 1450 NW 79 AVE | FL Miami-Dade IW | 1129 | 0.214 | WNW |
| CO626 / 3 | CITY COLORS DIGITAL | 1470 NW 79 AVE | FL Miami-Dade IW | 1183 | 0.224 | WNW |
| CH627 / 3 | YOGURT LIFE, INC. | 7795 W FLAGLER ST (M | FL Miami-Dade Co. GTO, FL Miami-Dade IW | 1185 | 0.224 | West |
| CH628 / 3 | JOSE L. SALGUEIRO, D | 7795 W FLAGLER ST (S | FL Miami-Dade IW | 1185 | 0.224 | West |
| CH629 / 3 | MIDWAY CAMERA | 7795 W FLAGLER ST (5 | FL Miami-Dade IW | 1185 | 0.224 | West |
| CO673 / 3 | AMERICAN MEDICAL RES | 1480 NW 79 AVE | FL Miami-Dade IW | 1236 | 0.234 | WNW |
| CH674 / 3 | HOME DEPOT # 6343 | 7899 W FLAGLER ST | FL Miami-Dade IW | 1246 | 0.236 | West |
| CH675 / 3 | HOME DEPOT #6343 | 7899 W FLAGLER ST | RCRA-SQG, PA MANIFEST | 1246 | 0.236 | West |
| CH676 / 3 | HOME DEPOT #219 | 7797 W FLAGLER ST | RCRA-CESQG, FINDS, ECHO, FL Miami-Dade I... | 1246 | 0.236 | West |
| CH677 / 3 | SHELL OIL COMPANY | 7895 W FLAGLER ST | RCRA NonGen / NLR, FINDS, ECHO | 1246 | 0.236 | West |
| CV681 / 3 | SONIA TAVERAS D.D.S. | 7892 W FLAGLER ST | FL Miami-Dade IW | 1274 | 0.241 | West |
| 692 / 3 | BELLSOUTH - ME036 | 444 NORTHWEST 79 AVE | FL Miami-Dade Co. AP, FL Miami-Dade IW, ... | 1315 | 0.249 | West |
| CW693 / 3 | CHINA VILLAGE | 7909 NW 2 ST | FL Miami-Dade Co. GTO, FL Miami-Dade IW | 1321 | 0.250 | West |
| 695 / 3 | EXPRESSWAY TOYOTA, I | 150 NW 79 AVE | FL Miami-Dade Co. AP, FL Miami-Dade IW | 1323 | 0.251 | West |
| CW696 / 3 | X - PRESS CLEANERS, | 7911 NW 2 ST | FL Miami-Dade Co. AP, FL Miami-Dade IW, ... | 1327 | 0.251 | West |
| CV699 / 3 | SHAWN SHAIKH, INC. | 7895 W FLAGLER ST | FL Miami-Dade Co. HWS | 1342 | 0.254 | West |
| CW707 / 3 | JOSE L. SALGUEIRO, D | 7933 NW 2 ST | FL Miami-Dade IW | 1390 | 0.263 | West |
| CW714 / 3 | OPTI MED, CORP. | 7943 NW 2 ST | FL Miami-Dade IW | 1419 | 0.269 | West |
| DF732 / 3 | IGENOMIX LATAM, INC. | 7955 NW 12 ST (# 415 | FL Miami-Dade IW | 1456 | 0.276 | West |
| DF733 / 3 | IGENOMIX USA, LLC. | 7955 NW 12 ST (# 415 | FL Miami-Dade IW | 1456 | 0.276 | West |
| 770 / 3 | LEON MEDICAL CENTER, | 7950 NW 2 ST | FL Miami-Dade IW | 1630 | 0.309 | West |
| DU808 / 3 | FREEZETONE PRODUCTS, | 7986 NW 14 ST | FL Miami-Dade IW | 1754 | 0.332 | West |
| DU810 / 3 | PORTHOS INTERNATIOAL | 7964 NW 14 ST (FAC. | FL Miami-Dade IW | 1758 | 0.333 | West |
| DU811 / 3 | METROPOLITAN PETROLE | 7962 NW 14 ST | FL Miami-Dade IW | 1758 | 0.333 | West |
| DU812 / 3 | MELLOHAWK LOGISTICS | 7964 NW 14 ST (FAC. | FL Miami-Dade IW | 1758 | 0.333 | West |
| DU861 / 3 | 3 DIMENSION GRAPHICS | 8031 NW 14 ST | FL Miami-Dade Co. AP, FL Miami-Dade IW | 1938 | 0.367 | West |
| EC863 / 3 | SANDY DENTAL, INC. | 8000 W FLAGLER ST (S | FL Miami-Dade IW | 1941 | 0.368 | West |
| EC864 / 3 | FLAGLER DIAGNOSTICS | 8000 W FLAGLER ST (1 | FL Miami-Dade IW | 1941 | 0.368 | West |
| 910 / 3 | 8080 WEST FLAGLER IN | 8080 W FLAGLER ST | FL Miami-Dade IW, FL Enforcement | 2141 | 0.405 | West |
| 953 / 3 | FORD MIDWAY MALL INC | 8155 W FLAGLER ST | RCRA-CESQG, FL Miami-Dade Co. SPILL, FIN... | 2320 | 0.439 | West |
| 963 / 3 | WILSONART, LLC. | 1331 NW 82 AVE | FL Miami-Dade IW | 2463 | 0.466 | West |
| ES964 / 3 | PEP BOYS #167 | 211 NW 82 AVE | FL Miami-Dade IW | 2482 | 0.470 | West |
| 970 / 3 | AEROLINES GALAPAGOS | 1435 NW 82 AVE | FL Miami-Dade Co. AP, FL Miami-Dade IW | 2493 | 0.472 | WNW |
| ES973 / 3 | RIO DENTAL OFFICES | 277 NW 82 AVE | FL Miami-Dade IW | 2498 | 0.473 | West |
| FB995 / 3 | ASTRAL FREIGHT SERVI | 1418 NW 82 AVE | FL Miami-Dade IW | 2619 | 0.496 | West |
| FB996 / 3 | RESTIFO INVESTMENTS, | 1424 NW 82 AVE | FL Miami-Dade IW | 2622 | 0.497 | West |












MAPPED SITES SUMMARY - FOCUS MAP 3

Target Property:
 SR 826 EXPRESS LANES PD&E
 MIAMI, FL 33155

| MAP ID / FOCUS MAP | SITE NAME | ADDRESS | DATABASE ACRONYMS | DIST (ft. & mi.) DIRECTION |
|-----------------------|----------------------|----------------|-------------------|-------------------------------|
| FB997 / 3 | DANGEROUS GOODS DECL | 1440 NW 82 AVE | FL Miami-Dade IW | 2631 0.498 West |
| FB998 / 3 | ULTRATECH, LLC. | 1444 NW 82 AVE | FL Miami-Dade IW | 2633 0.499 West |

Focus Map - 4 - 5637646.5s



- | | | | | | |
|---|----------------------|---|------------------------------|---|-------------------------|
|  | Sites |  | Focus Map - Sites |  | Dept. Defense Sites |
|  | Target Property |  | Power Line |  | Indian Reservations BIA |
|  | Search Buffer |  | Pipe Line |  | FL Brownfield |
|  | Focus Map - No Sites |  | National Priority List Sites | | |



SITE NAME: SR 826 Express Lanes PD&E
ADDRESS: SR 826 Express Lanes PD&E
CITY/STATE: Miami FL
ZIP: 33155

CLIENT: AECOM
CONTACT: Devansh Shah
INQUIRY #: 5637646.5s
DATE: 05/06/19

MAPPED SITES SUMMARY - FOCUS MAP 4

Target Property:
SR 826 EXPRESS LANES PD&E
MIAMI, FL 33155

| MAP ID / FOCUS MAP | SITE NAME | ADDRESS | DATABASE ACRONYMS | DIST (ft. & mi.) DIRECTION | | |
|-----------------------|----------------------|----------------------|---|-------------------------------|-------|-------|
| R74 / 4 | FDOT STAGING AREA | 7281-91 NW 8 ST | FL Miami-Dade Co. HWS | 235 | 0.045 | South |
| R144 / 4 | OBDULIO LAZO DE LA V | 7307 NW 8 ST | FL Miami-Dade IW | 444 | 0.084 | South |
| AO176 / 4 | INTERNATIONAL TRUCK | 7225 NW 8 STREET | EDR Hist Auto | 461 | 0.087 | South |
| AO190 / 4 | INTERNATIONAL TRUCKS | 7201-7225 NW 8TH STR | EDR Hist Auto | 468 | 0.089 | South |
| AT198 / 4 | TAMIAMI QUALITY CARE | 7445 NW 8TH ST | RCRA NonGen / NLR, FINDS, ECHO | 487 | 0.092 | SSW |
| AT199 / 4 | TAMIAMI QUALITY CARE | 7445 NW 8 ST | FL Miami-Dade Co. AP, FL Miami-Dade IW | 487 | 0.092 | SSW |
| AO210 / 4 | VM DIESEL & GAS MOTO | 7200 NW 8 ST | FL Miami-Dade Co. GTO, FL Miami-Dade IW,... | 507 | 0.096 | South |
| AO211 / 4 | V M DIESEL SERVICE | 7200 NW 8TH ST | RCRA NonGen / NLR | 507 | 0.096 | South |
| AO212 / 4 | V M DIESEL SRVC & TR | 7200 NW 8TH ST | FL AST | 507 | 0.096 | South |
| AW220 / 4 | BORGES (L.) CORP. | 7336 NW 8 ST | FL Miami-Dade IW | 513 | 0.097 | South |
| AW222 / 4 | JUNIOR IRON WORK COR | 7312 NW 8 ST (BAY E) | FL Miami-Dade IW | 513 | 0.097 | South |
| AW223 / 4 | M.B. EURO AUTO CENTE | 7312 NW 8 ST (BAY A) | FL Miami-Dade IW | 513 | 0.097 | South |
| AW224 / 4 | S.G.S. AUTO ELECTRIC | 7312 NW 8 ST | FL Miami-Dade IW | 513 | 0.097 | South |
| AW225 / 4 | NATIONAL TIRE AUTO S | 7312 NW 8 ST (BAY C- | FL Miami-Dade IW | 513 | 0.097 | South |
| AW226 / 4 | LIN & SON AUTOBODY S | 7326 NW 8 ST | FL Miami-Dade IW | 513 | 0.097 | South |
| AW227 / 4 | R & J MOTORS | 7312 NW 8 ST (BAY H) | FL Miami-Dade IW | 513 | 0.097 | South |
| AW228 / 4 | M.R. GENERAL MECHANI | 7312 NW 8 ST (BAY F- | FL Miami-Dade IW | 513 | 0.097 | South |
| AW239 / 4 | MAGGY CABINETS, INC. | 7344 NW 8 ST | FL Miami-Dade IW | 516 | 0.098 | South |
| AO240 / 4 | JD HARDWOOD DESIGN C | 7288 NW 8 ST | FL Miami-Dade IW | 516 | 0.098 | South |
| AO241 / 4 | SQUARE 1 GROUP, INC. | 7286 NW 8 ST | FL Miami-Dade IW | 516 | 0.098 | South |
| AO242 / 4 | Y2K INTERNATIONAL CO | 7290 NW 8 ST | FL Miami-Dade IW | 516 | 0.098 | South |
| AO243 / 4 | RAMLEX INC. | 7292 NW 8 ST | FL Miami-Dade IW | 516 | 0.098 | South |
| AO244 / 4 | F & M WHOLESALERS | 7294 NW 8 ST | FL Miami-Dade IW | 516 | 0.098 | South |
| AW268 / 4 | VERBO | 7330 NW 8 ST | FL Miami-Dade IW | 530 | 0.100 | South |
| AW269 / 4 | BLACKWELL PROPERTY | 7330 NW 8TH ST | FL UST | 530 | 0.100 | South |
| AZ278 / 4 | ALL ABOUT DOORS | 7392 NW 8 ST | FL Miami-Dade IW | 532 | 0.101 | South |
| AO300 / 4 | ROYAL POOL SERVICE | 7250 NW 8 ST (BAY 8) | FL Miami-Dade IW | 540 | 0.102 | South |
| AT301 / 4 | EUROSTYLE INC. | 7515 NW 8 ST | FL Miami-Dade IW | 542 | 0.103 | SSW |
| AZ303 / 4 | MIAMI PURVEYORS INC | 7350 NW 8TH ST | FL AST | 543 | 0.103 | South |
| AT310 / 4 | DDG FURNITURE, INC. | 7509 NW 8 ST | FL Miami-Dade IW | 549 | 0.104 | SSW |
| AZ316 / 4 | ROYAL COOL AIR CONDI | 7404 NW 8 ST | FL Miami-Dade IW | 552 | 0.105 | South |
| AT323 / 4 | TAMIAMI SOUTH DISTRI | 7499 NW 8 ST | FL Miami-Dade IW | 559 | 0.106 | SSW |
| AT324 / 4 | ARCO SERVICES | 7499 NW 8TH ST | EDR Hist Auto | 559 | 0.106 | SSW |
| AT327 / 4 | BENNY AUTO REPAIRS | 7495 NW 8 ST | FL Miami-Dade IW | 562 | 0.106 | SSW |
| BA330 / 4 | PARADISE AWNINGS | 7491 NW 8 ST | FL Miami-Dade IW, FL Enforcement | 567 | 0.107 | SSW |
| BA331 / 4 | INTERNATIONAL PRESS | 7491 NW 8TH ST | RCRA NonGen / NLR, FINDS, ECHO, NY MANIF... | 567 | 0.107 | SSW |
| BA333 / 4 | GRAPHICS ARTS STUDIO | 7489 NW 8 ST | FL Miami-Dade IW | 568 | 0.108 | SSW |
| BB352 / 4 | CALYPSO POOL COMPANY | 7593 NW 8 ST (# 7) | FL Miami-Dade IW | 572 | 0.108 | SE |
| BB353 / 4 | ENVIRONMENTAL CONTRO | 7593 NW 8 ST (BAY 2) | FL Miami-Dade IW | 572 | 0.108 | SE |

MAPPED SITES SUMMARY - FOCUS MAP 4

Target Property:
SR 826 EXPRESS LANES PD&E
MIAMI, FL 33155

| MAP ID / FOCUS MAP | SITE NAME | ADDRESS | DATABASE ACRONYMS | DIST (ft. & mi.) DIRECTION |
|-----------------------|----------------------|----------------------|---|-------------------------------|
| BB354 / 4 | UNIVERSAL TRAILERS | 7593 NW 8TH ST (# 1) | FL Miami-Dade IW | 572 0.108 SE |
| BA355 / 4 | DDG FURNITURE | 7481 NW 8 ST | FL Miami-Dade IW | 576 0.109 SSW |
| 356 / 4 | EPIC STONEWORKS, INC | | US MINES | 580 0.110 East |
| AT357 / 4 | ARCO TEMP AIR CORP | 7448 NW 8TH ST | EDR Hist Auto | 589 0.112 SSW |
| BD359 / 4 | MDPW-REALIGNMENT PRO | 780 NW 72 AVE | FL Miami-Dade Co. SPILL, FL Miami-Dade C... | 600 0.114 South |
| AT360 / 4 | OBDULIO LAZO DE LA V | 7476 NW 8 ST | FL Miami-Dade IW | 606 0.115 SSW |
| AT362 / 4 | FL DOT DIST VI PARCE | 7361 NW 8TH ST | FL UST | 613 0.116 SSW |
| AT363 / 4 | SAUL SIGNS, INC | 7361 NW 8TH ST | RCRA-CESQG | 613 0.116 SSW |
| AT364 / 4 | ALPINE SYSTEMS ASSOC | 7331-33 NW 8 ST | FL Miami-Dade IW | 613 0.116 SSW |
| AT365 / 4 | IMPRESOS VICTORY INC | 7339 NW 8TH ST | RCRA NonGen / NLR, FL Miami-Dade Co. AP,... | 613 0.116 SSW |
| AT366 / 4 | SAUL SIGNS, INC. | 7361 NW 8 ST | FL Miami-Dade Co. AP, FL Miami-Dade IW, ... | 613 0.116 SSW |
| AT367 / 4 | CELTA INT- INC. | 7349 NW 8 ST | FL Miami-Dade IW | 613 0.116 SSW |
| AT368 / 4 | ESPANA AUTO CENTER | 7335 NW 8TH ST | RCRA NonGen / NLR, FINDS, ECHO | 613 0.116 SSW |
| AT369 / 4 | ANIMAL HEALTH SERVIC | 7468 NW 8 ST | FL Miami-Dade IW | 616 0.117 SSW |
| AT370 / 4 | CAR MEDIC | 7464 NW 8 ST | FL Miami-Dade IW | 621 0.118 SSW |
| AT378 / 4 | FINE BODY SHOP | 7484 NW 8 ST | FL Miami-Dade IW, FL DADE CO LW | 651 0.123 SSW |
| BA385 / 4 | METAL MASTER SHOP, I | 7482 NW 8 ST | FL Miami-Dade IW | 670 0.127 SSW |
| BH391 / 4 | ASAP GRAPHICS GROUP | 712 NW 76 AVE | FL Miami-Dade IW | 691 0.131 East |
| BH392 / 4 | A.S.A.P. GRAPHIES GR | 712/22 NW 76 AVE | FL Miami-Dade IW | 691 0.131 East |
| BA393 / 4 | SOUTH FLORIDA BATTER | 7498 NW 8 ST (BAY J, | FL Miami-Dade IW | 695 0.132 SSW |
| BA394 / 4 | ANCO ENTERPRISES, IN | 7498 NW 8 ST (BAY C, | FL Miami-Dade IW | 695 0.132 SSW |
| BI395 / 4 | ICI DULUX PAINT CENT | 7230 NW 8TH ST | RCRA NonGen / NLR, FINDS, ECHO | 696 0.132 South |
| BI396 / 4 | THE GLIDDEN CO.\DBA | 7230 NW 8 ST | FL Miami-Dade IW, FL Enforcement | 696 0.132 South |
| BA398 / 4 | EAGLE WATER CORP. | 7526 NW 8 ST | FL Miami-Dade IW | 706 0.134 SSW |
| BA399 / 4 | AUTO BODY PRO, INC. | 7550 NW 8 ST | FL Miami-Dade IW | 706 0.134 SSW |
| BA400 / 4 | A.V. TEK TRADING | 7554 NW 8 ST | FL Miami-Dade IW | 706 0.134 SSW |
| BA401 / 4 | C & Y COLLISION, INC | 7524 NW 8 ST | FL Miami-Dade IW | 706 0.134 SSW |
| BA402 / 4 | O.J. PAINTING & WATE | 7530 NW 8 ST | FL Miami-Dade IW | 706 0.134 SSW |
| BA403 / 4 | MACURIGE, INC. | 7542 NW 8 ST | FL Miami-Dade IW | 706 0.134 SSW |
| BA404 / 4 | RAMON REPAIR CENTER | 7538 NW 8 ST | FL Miami-Dade IW | 706 0.134 SSW |
| BA405 / 4 | AUTO BODY PRO, INC. | 7548 NW 8 ST | FL Miami-Dade IW | 706 0.134 SSW |
| BA406 / 4 | SOUTH STONE | 7536 NW 8 ST | FL Miami-Dade IW | 706 0.134 SSW |
| BA407 / 4 | MACURIGE, INC. | 7544 NW 8 ST | FL Miami-Dade IW | 706 0.134 SSW |
| BA408 / 4 | JOSE M & ELVIRA PAUL | 7552 NW 8 ST | FL Miami-Dade IW | 706 0.134 SSW |
| BA409 / 4 | N.C. NATIONAL CORP. | 7532 NW 8 ST | FL Miami-Dade IW | 706 0.134 SSW |
| BA410 / 4 | XTREME CAR REPAIR CO | 7546 NW 8 ST | FL Miami-Dade IW | 706 0.134 SSW |
| BA411 / 4 | LOT WITH 18 BAYS (JO | 7520 NW 8 ST | FL Miami-Dade IW, FL Enforcement | 706 0.134 SSW |
| BA412 / 4 | GLENMONT APPLIANCES | 7522 NW 8 ST | FL Miami-Dade IW | 706 0.134 SSW |
| BA413 / 4 | MICHAELS BOB PEST CO | 7540 NW 8 ST | FL Miami-Dade IW | 706 0.134 SSW |

MAPPED SITES SUMMARY - FOCUS MAP 4

Target Property:
SR 826 EXPRESS LANES PD&E
MIAMI, FL 33155

| MAP ID / FOCUS MAP | SITE NAME | ADDRESS | DATABASE ACRONYMS | DIST (ft. & mi.) DIRECTION |
|-----------------------|----------------------|----------------------|---|-------------------------------|
| BA414 / 4 | N & V ENTERPRISES | 7528 NW 8 ST | FL Miami-Dade IW | 706 0.134 SSW |
| BB415 / 4 | WAREHOUSE/BAYS(JOSE | 7520 NW 8 ST | FL Miami-Dade Co. HWS | 707 0.134 East |
| BH416 / 4 | CABINET MASTERS COMP | 740 NW 76 AVE | FL Miami-Dade IW | 709 0.134 East |
| BJ417 / 4 | HAVANA MEDICAL CENTE | 1150 NW 72 AVE (BAY | FL Miami-Dade IW | 714 0.135 North |
| BJ418 / 4 | LOYALTY MEDICAL CENT | 1150 NW 72 AVE (SUIT | FL Miami-Dade IW | 714 0.135 North |
| BJ419 / 4 | A. TERRELONGE, M.D., | 1150 NW 72 AVE (BAY | FL Miami-Dade IW | 714 0.135 North |
| BJ420 / 4 | LOYALTY MEDICAL CENT | 1150 NW 72 AVE (SUIT | FL Miami-Dade IW | 714 0.135 North |
| BJ421 / 4 | DELTA-GRAPHICS, INC. | 1150 NW 72 AVE (180) | FL Miami-Dade IW | 714 0.135 North |
| BH422 / 4 | BEST PRICE AUTO PAIN | 750 NW 76 AVE | FL Miami-Dade Co. AP, FL Miami-Dade IW | 717 0.136 East |
| BH423 / 4 | DWAYNE CLEIN SIGNS | 752 NW 76 AVE | FL Miami-Dade Co. AP, FL Miami-Dade IW | 718 0.136 East |
| BH424 / 4 | HECTOR & HECTOR, INC | 782 NW 76 AVE | FL Miami-Dade Co. AP, FL Miami-Dade IW | 741 0.140 East |
| 425 / 4 | IHS CHEMICAL DIVISIO | 7320 NW 12 ST (BAY 1 | FL Miami-Dade IW | 742 0.141 North |
| BH426 / 4 | NORDISK AVIATION PRO | 781 NW 76 AVE | FL Miami-Dade IW | 743 0.141 East |
| BD450 / 4 | THE PRINTING MART | 755 NW 72 AVE (22) | FL Miami-Dade IW | 780 0.148 SSE |
| BJ460 / 4 | C&D SERVICE STATION | 1190 NW 72 AVE | FL UST, FL Miami-Dade Co. SPILL, FL Miam... | 826 0.156 North |
| BO462 / 4 | TALLERES ESPANA, INC | 7357-63 NW 7 ST | FL Miami-Dade Co. AP, FL Miami-Dade IW | 845 0.160 South |
| BP465 / 4 | LA POOL SERVICE, INC | 7495 NW 7 ST (BAY 5) | FL Miami-Dade IW | 857 0.162 East |
| BU473 / 4 | JC REPAIR SERVICE CO | 7372 NW 12 ST (BAY B | FL Miami-Dade IW | 925 0.175 NNE |
| BV476 / 4 | THE TERMITE DOCTOR, | 7351 NW 7 ST (BAY 20 | FL Miami-Dade IW | 926 0.175 South |
| BV477 / 4 | AREAS INTERIOR, INC. | 7351 NW 7 ST (BAY D) | FL Miami-Dade IW | 926 0.175 South |
| BV478 / 4 | PEXTEX CORP. | 7351 NW 7 ST (BAY T- | FL Miami-Dade IW | 926 0.175 South |
| BU481 / 4 | RODRIGUEZ BAKERY EQU | 7368 NW 12 ST | FL Miami-Dade IW | 929 0.176 NNE |
| BP484 / 4 | ENVIRONMENTAL CONTRO | 7491 NW 7 ST | FL Miami-Dade IW | 939 0.178 East |
| BO487 / 4 | ROENCA-DADE, INC. | 7401 NW 7 ST | FL Miami-Dade IW, FL Enforcement | 946 0.179 South |
| BO495 / 4 | TEAM AUTO BODY | 7361 NW 7 ST | FL Miami-Dade IW | 960 0.182 South |
| BO497 / 4 | TALLERS ESPANA, INC. | 7363 NW 7 ST | FL Miami-Dade IW | 961 0.182 South |
| BO498 / 4 | TEAM AUTO BODY | 7365 NW 7 ST | FL Miami-Dade IW | 962 0.182 South |
| 499 / 4 | TYCOON (FIN NOR) COR | 7447 NW 12TH ST | RCRA NonGen / NLR, FINDS, ECHO | 962 0.182 North |
| BO500 / 4 | OLD SCHOOL CUSTOMS M | 7369 NW 7 ST | FL Miami-Dade IW | 963 0.182 South |
| 501 / 4 | CSX TRANSPORTATION I | RAILWAY BETWEEN NW 7 | FL LUST, FL TANKS | 964 0.183 North |
| 502 / 4 | FDOT EAST OF SR 826 | SOUTH OF NW 7TH ST A | FL SWF/LF | 964 0.183 East |
| BU506 / 4 | TIRE DIRECT CORP. | 7366 NW 12 ST (BAY B | FL Miami-Dade IW | 970 0.184 North |
| BU507 / 4 | AIRPORT EUROPEAN CAR | 7366 NW 12 ST | FL Miami-Dade IW, FL Enforcement | 970 0.184 North |
| BZ509 / 4 | J.B. GENERAL AUTO RE | 7405 NW 7 ST | FL Miami-Dade IW | 982 0.186 South |
| 512 / 4 | BLUE DIGITAL CORP. | 7290 NW 7 ST (BAY 10 | FL Miami-Dade IW | 991 0.188 South |
| BZ514 / 4 | CUSTOM DESIGNED FURN | 7415-17 NW 7 ST | FL Miami-Dade IW | 993 0.188 South |
| BZ515 / 4 | CUSTOM DESIGNERS FUR | 7417 NW 7 ST | FL Miami-Dade IW | 995 0.188 South |
| 526 / 4 | APS - AIR PARTS SERV | 7178 NW 12 ST | FL Miami-Dade IW | 1027 0.195 NNE |
| BP529 / 4 | U S PRINTERS & LITHO | 7475 NW 7TH ST | RCRA NonGen / NLR, FINDS, ECHO | 1035 0.196 SSW |

MAPPED SITES SUMMARY - FOCUS MAP 4

Target Property:
SR 826 EXPRESS LANES PD&E
MIAMI, FL 33155

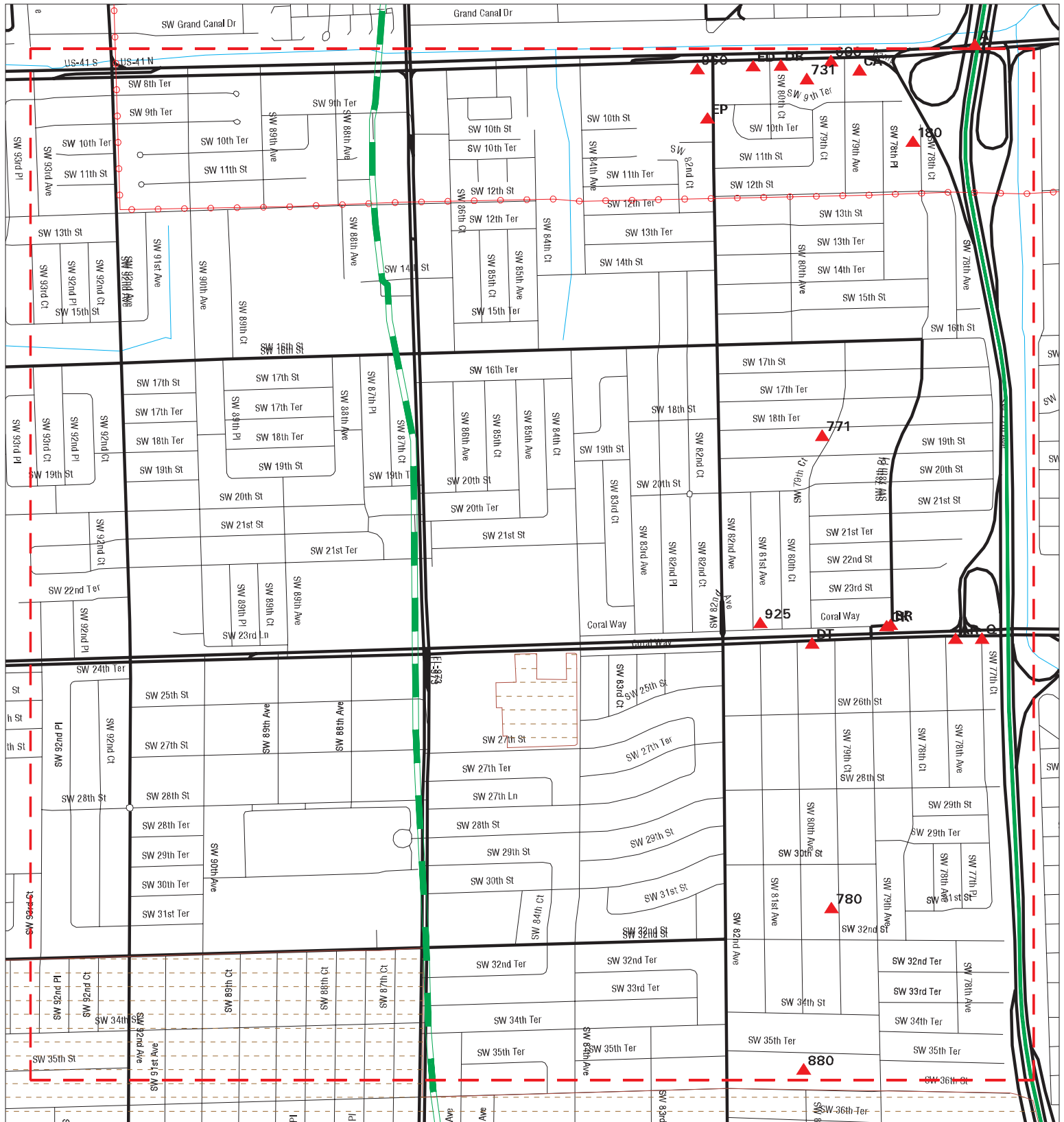
| MAP ID / FOCUS MAP | SITE NAME | ADDRESS | DATABASE ACRONYMS | DIST (ft. & mi.) DIRECTION | | |
|-----------------------|----------------------|----------------------|---|-------------------------------|-------|-------|
| BP530 / 4 | INTERNATIONAL PRESS | 7475 NW 7 ST | FL Miami-Dade IW | 1035 | 0.196 | SSW |
| BV533 / 4 | JEM QUALITY PRINTERS | 7350 NW 7 ST (BAY 11 | FL Miami-Dade IW | 1039 | 0.197 | South |
| BV534 / 4 | UNITED LABORATORY SE | 7350 NW 7 ST (SUITE | FL Miami-Dade IW | 1039 | 0.197 | South |
| BU544 / 4 | WESTBURY TRANSPORT, | 7331 NW 12 ST | FL Miami-Dade IW, FL Enforcement | 1058 | 0.200 | NNE |
| CF545 / 4 | CAR AUTO SERVICES | 7279 NW 12 ST | FL Miami-Dade IW | 1062 | 0.201 | North |
| 556 / 4 | MOBIL OIL CORP SS #E | 701 NW 72ND AVE | RCRA NonGen / NLR, FINDS, ECHO | 1069 | 0.202 | SSE |
| BZ559 / 4 | DIAGNOSTIC IMAGING O | 7400 NW 7 ST (SUITE | FL Miami-Dade IW | 1075 | 0.204 | South |
| BZ560 / 4 | RP PRO GROUP CORP. | 7400 NW 7 ST (BAY 10 | FL Miami-Dade IW | 1075 | 0.204 | South |
| BZ561 / 4 | ACHILLE'S PRINTING C | 7400 NW 7 ST (BAY 11 | FL Miami-Dade IW | 1075 | 0.204 | South |
| CF562 / 4 | PROFESSIONAL OCEAN S | 7311 NW 12 ST (BAY 1 | FL Miami-Dade IW | 1075 | 0.204 | North |
| 612 / 4 | LISLAR, INC.\DBA THE | 777 NW 72 AVE (UNIT | FL Miami-Dade IW | 1155 | 0.219 | ESE |
| CX697 / 4 | HASSAN TIRES CO. D/B | 7401 W FLAGLER ST | FL Miami-Dade IW, FL Enforcement | 1337 | 0.253 | East |
| DB716 / 4 | VALDES ENTERPRISES | 7420 SW 8 ST | FL Miami-Dade Co. HWS | 1424 | 0.270 | East |
| DB718 / 4 | JESUS SERVICE STATIO | 7420 SW 8 ST | FL UST, FL Miami-Dade Co. SPILL, FL Miam... | 1427 | 0.270 | East |
| DB735 / 4 | WESTAR | 7411 SW 8 ST | FL Miami-Dade Co. HWS | 1463 | 0.277 | East |
| DB736 / 4 | 74 WESTAR SERVICE CO | 7411 SW 8 ST | FL Miami-Dade Co. GTO, FL Miami-Dade IW,... | 1466 | 0.278 | East |
| 737 / 4 | MIAMI INTERNATIONAL | PERIMETER RD & NW 72 | FL SWF/LF | 1468 | 0.278 | NNE |
| DG739 / 4 | FFC SERVICES, INC. | 6984 NW 12 ST | FL Miami-Dade IW | 1474 | 0.279 | NE |
| DG740 / 4 | BASS ELEMENTS, LLC. | 6966 NW 12 ST | FL Miami-Dade IW | 1490 | 0.282 | NE |
| DG744 / 4 | LASON SYSTEMS, INC. | 6954 NW 12 ST | FL Miami-Dade IW | 1500 | 0.284 | NE |
| DG746 / 4 | ARCA AIRLINES | 6920-28 NW 12 ST | FL Miami-Dade IW | 1529 | 0.290 | NE |
| CX749 / 4 | VOLVO SPECIALIST, IN | 7385 W FLAGLER ST | FL Miami-Dade IW | 1531 | 0.290 | East |
| DB757 / 4 | ROBAINA POOL, INC./ | 7410 SW 8 ST | FL Miami-Dade IW | 1568 | 0.297 | East |
| DS801 / 4 | JAIME'S AMOCO | 7390 SW 8 ST | FL Miami-Dade Co. SPILL, FL Miami-Dade C... | 1715 | 0.325 | East |
| DV814 / 4 | ALEMAN CHEVRON | 7350 W FLAGLER ST | FL Miami-Dade Co. HWS | 1759 | 0.333 | East |
| DV815 / 4 | SUNSHINE 30053 | 7350 W FLAGLER ST | FL LUST, FL UST, FL ASBESTOS, FL CLEANUP... | 1765 | 0.334 | East |
| DV817 / 4 | WEST FLAGLER ANIMAL | 7351 W FLAGLER ST | FL Miami-Dade IW | 1768 | 0.335 | East |
| DS837 / 4 | GASPARINI TIRES, INC | 7358-60 SW 8 ST | FL Miami-Dade IW, FL Enforcement | 1829 | 0.346 | East |
| DS838 / 4 | GASPARINI TIRES, INC | 7358 SW 8TH STREET | FL SWF/LF | 1829 | 0.346 | East |
| DZ840 / 4 | OLMEDO PRINTING CORP | 710 SW 73 CT | FL Miami-Dade IW | 1842 | 0.349 | East |
| 841 / 4 | JD REBUILD TIRE | 7359 SW 4 ST | FL Miami-Dade IW | 1845 | 0.349 | East |
| DV845 / 4 | CENTRO MIDWAY AMNIST | 85 GRAND CANAL DR (S | FL Miami-Dade IW | 1882 | 0.356 | East |
| DV846 / 4 | INTERLAB CORP | 85 GRAND CANAL DR (S | FL Miami-Dade IW | 1882 | 0.356 | East |
| DV847 / 4 | BIO-TECH CLINICA LAB | 85 GRAND CANAL DR (S | FL Miami-Dade IW | 1882 | 0.356 | East |
| DV848 / 4 | UNLIMITED DIAGNOSTIC | 85 GRAND CANAL DR (4 | FL Miami-Dade IW | 1882 | 0.356 | East |
| DV849 / 4 | MILO DIAGNOSTIC CENT | 85 GRAND CANAL DR (S | FL Miami-Dade IW | 1882 | 0.356 | East |
| DV850 / 4 | QMED GENERAL MEDICAL | 85 GRAND CANAL DR (S | FL Miami-Dade IW | 1882 | 0.356 | East |
| DV851 / 4 | WESTCHESTER HEALTH R | 85 GRAND CANAL DR (S | FL Miami-Dade IW | 1882 | 0.356 | East |
| DV853 / 4 | MARTIN AUTO PARTS | 7341 W FLAGLER ST | FL Miami-Dade IW | 1898 | 0.359 | East |

MAPPED SITES SUMMARY - FOCUS MAP 4

Target Property:
SR 826 EXPRESS LANES PD&E
MIAMI, FL 33155

| MAP ID / FOCUS MAP | SITE NAME | ADDRESS | DATABASE ACRONYMS | DIST (ft. & mi.) DIRECTION | | |
|-----------------------|----------------------|----------------------|---|-------------------------------|-------|------|
| EG882 / 4 | PHOENIX AUTO SALES, | 7340 SW 8 ST | FL Miami-Dade IW | 2012 | 0.381 | East |
| DZ887 / 4 | PUPPIES FOR SALE, IN | 7335 SW 8 ST | FL Miami-Dade Co. GTO, FL Miami-Dade IW | 2037 | 0.386 | East |
| EJ903 / 4 | GALCERAN AUTO ELECTR | 7301 SW 8 ST | FL Miami-Dade IW | 2130 | 0.403 | East |
| EG908 / 4 | SHOWTIME PET CLUB BO | 7371 SW 8 ST | FL Miami-Dade IW | 2141 | 0.405 | East |
| EL914 / 4 | EXPERT PRINTING & GR | 7285 W FLAGLER ST | FL Miami-Dade IW | 2163 | 0.410 | East |
| EL915 / 4 | EXPERT PRINTING | 7293 W FLAGLER ST | FL Miami-Dade IW | 2163 | 0.410 | East |
| EL916 / 4 | HEALING AT HAND, INC | 7303-07 W FLAGLER ST | FL Miami-Dade IW | 2163 | 0.410 | East |
| EL917 / 4 | PIDIMAR COIN LAUNDRY | 7289-91 W FLAGLER ST | FL Miami-Dade IW | 2163 | 0.410 | East |
| EL918 / 4 | JF AUTO PARTS SERVIC | 7300 W FLAGLER ST | FL Miami-Dade IW | 2179 | 0.413 | East |
| EJ919 / 4 | DR. MILEYDI PEREZ, I | 7337 SW 8 ST | FL Miami-Dade IW | 2184 | 0.414 | East |
| EL920 / 4 | SUN TIRE COMPANY | 7300 W FLAGLER ST | FL Miami-Dade Co. HWS | 2186 | 0.414 | East |
| EJ951 / 4 | TAMIAMI SERVICE STAT | 7291 SW 8 ST | FL UST, FL Miami-Dade Co. SPILL, FL Miam... | 2308 | 0.437 | East |
| 952 / 4 | MDAD-ASH LANDFILL (F | BUILDING ASHLND | FL Miami-Dade Co. HWS | 2311 | 0.438 | NNE |
| EL954 / 4 | IMPERIAL CLEANERS (F | 7290 W FLAGLER ST | FL CLEANUP SITES, FL Miami-Dade IW, FL D... | 2342 | 0.444 | East |
| EQ956 / 4 | ERICK DRY CLEANERS | 7276 SW 8TH ST | RCRA NonGen / NLR, FINDS, ECHO, FL Miami... | 2378 | 0.450 | East |
| EZ986 / 4 | SISTEMAS AEREOS, LLC | 6707 NW 7 ST (SUITE | FL Miami-Dade IW | 2551 | 0.483 | ESE |
| EZ987 / 4 | SISTEMAS AEREOS, LLC | 6703 NW 7 ST | FL Miami-Dade IW | 2551 | 0.483 | ESE |
| 990 / 4 | CITY OF MIAMI - ROBE | 7025 W FLAGLER ST | FL SWF/LF, FL NPDES | 2592 | 0.491 | SSE |
| EQ991 / 4 | VETERINARIAN SMALL A | 7250 SW 8 ST | FL Miami-Dade IW | 2595 | 0.491 | East |
| 1000 / 4 | LMG MEDICAL CENTER, | 7201-05 SW 8 ST | FL Miami-Dade IW | 2637 | 0.499 | East |

Focus Map - 5 - 5637646.5s



- ▲ Sites
- ▬ Target Property
- ▬ Search Buffer
- ▬ Focus Map - No Sites
- ▬ Focus Map - Sites
- ▬ Power Line
- ▬ Pipe Line
- ▬ National Priority List Sites
- ▬ Dept. Defense Sites
- ▬ Indian Reservations BIA
- ▬ FL Brownfield

0 1/8 1/4 Miles

SITE NAME: SR 826 Express Lanes PD&E
 ADDRESS: SR 826 Express Lanes PD&E
 CITY/STATE: Miami FL
 ZIP: 33155

CLIENT: AECOM
 CONTACT: Devansh Shah
 INQUIRY #: 5637646.5s
 DATE: 05/06/19

MAPPED SITES SUMMARY - FOCUS MAP 5

Target Property:
SR 826 EXPRESS LANES PD&E
MIAMI, FL 33155

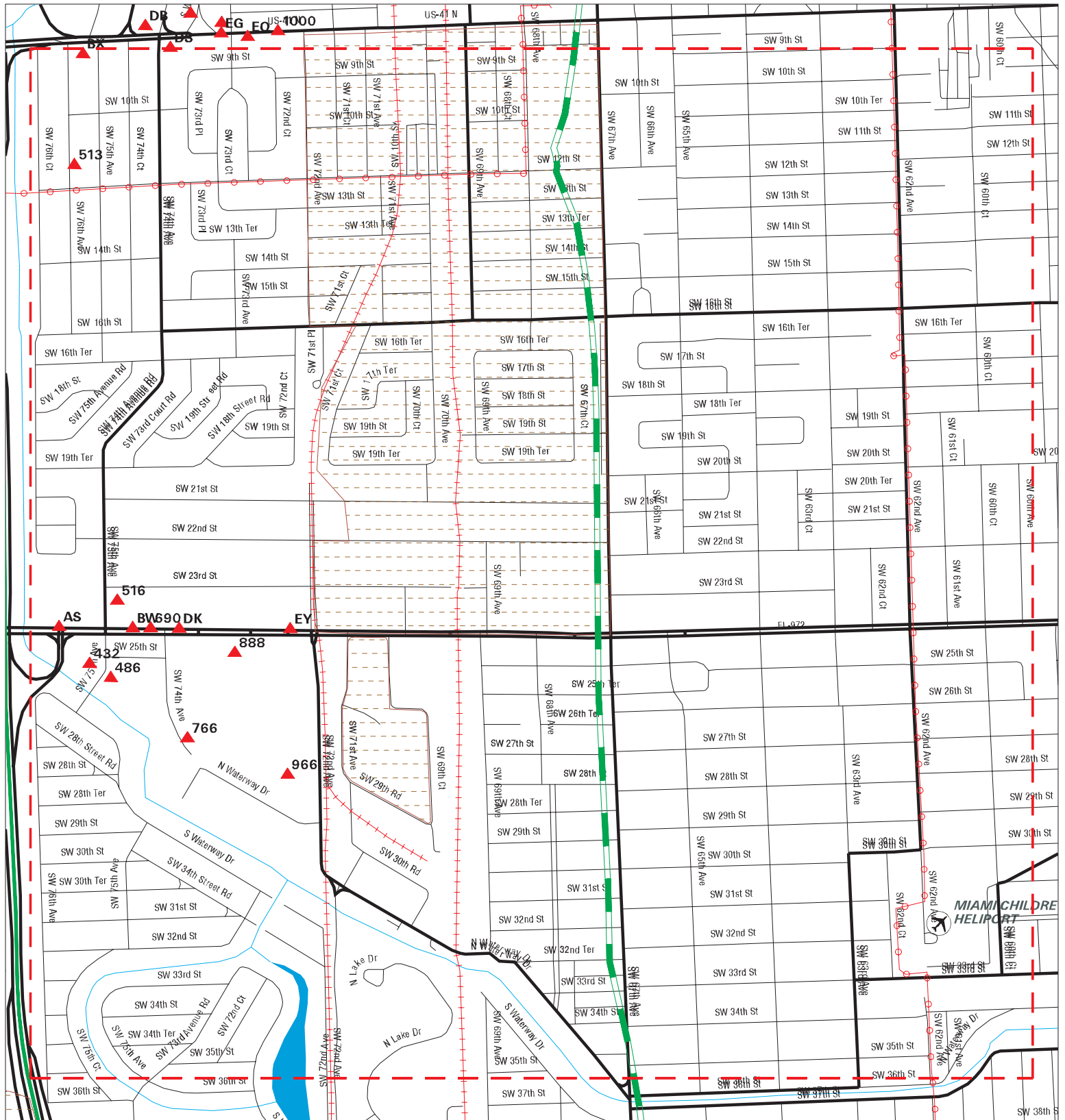
| MAP ID / FOCUS MAP | SITE NAME | ADDRESS | DATABASE ACRONYMS | DIST (ft. & mi.) DIRECTION | | |
|-----------------------|----------------------|----------------------|---|-------------------------------|-------|------|
| Q71 / 5 | PALMETTO TIRES, INC. | 7790 SW 24 ST | FL Miami-Dade IW, FL Enforcement | 221 | 0.042 | West |
| Q73 / 5 | MT. PROFESSIONAL WIN | 7794 SW 24 ST (BAY B | FL Miami-Dade IW | 231 | 0.044 | West |
| 180 / 5 | ALL SUNSHINE MOBIL C | 1030 SW 78TH CT | EDR Hist Auto | 463 | 0.088 | West |
| AR186 / 5 | CORAL WAY TEXACO | 7798 SW 24 ST | EDR Hist Auto | 467 | 0.088 | West |
| AR187 / 5 | SUNSHINE #201 | 7798 SW 24TH ST | FL LUST, FL UST | 467 | 0.088 | West |
| AR188 / 5 | TEXACO FOOD MART #24 | 7798 SW 24 ST (FACIL | FL UST | 467 | 0.088 | West |
| AR189 / 5 | ATLANTIC COAST ENTER | 7798 SW 24 ST | FL Miami-Dade IW, FL Enforcement | 467 | 0.088 | West |
| AR325 / 5 | PREFERRED CARE PARTN | 7800-24 SW 24 ST | FL Miami-Dade IW, FL Enforcement | 560 | 0.106 | West |
| AR326 / 5 | WESTCHESTER 76 | 7800 SW 24TH ST | EDR Hist Auto | 560 | 0.106 | West |
| AR380 / 5 | WESTCHESTER 76 INC. | 7800-24 SW 24 ST | FL Miami-Dade Co. HWS | 656 | 0.124 | West |
| AR381 / 5 | GARCIAS PURE OIL SER | 7800 CORAL WAY | EDR Hist Auto | 657 | 0.124 | West |
| AR382 / 5 | WESTCHESTER 76 INC | 7800 CORAL WAY | RCRA-CESQG, FL Miami-Dade Co. SPILL, FIN... | 657 | 0.124 | West |
| AR383 / 5 | DIAZ PROPERTY | 7800 CORAL WAY | FL LUST, FL UST, FL CLEANUP SITES, FL DW... | 657 | 0.124 | West |
| BR468 / 5 | SUNOCO SERVICE STATI | 7830 SW 24TH ST | RCRA NonGen / NLR | 881 | 0.167 | West |
| BR472 / 5 | PABLO STUDIO | 7838 SW 24 ST | FL Miami-Dade IW | 920 | 0.174 | West |
| BR485 / 5 | CANINE CASTLE | 7842 SW 24 ST | FL Miami-Dade IW | 939 | 0.178 | West |
| BR489 / 5 | PRINTS R US INC. | 7844 SW 24 ST (BAY 4 | FL Miami-Dade IW | 948 | 0.180 | West |
| CA517 / 5 | MENFER TEXACO | 7850 SW 8 ST | FL Miami-Dade Co. HWS | 1004 | 0.190 | West |
| CA518 / 5 | J & O AUTO REPAIR, I | 7850 SW 8 ST | FL Miami-Dade IW, FL Enforcement | 1007 | 0.191 | West |
| CA519 / 5 | STAR ENTERPRISE | 7850 SW 8TH ST | RCRA NonGen / NLR, FINDS, ECHO | 1007 | 0.191 | West |
| BR520 / 5 | PRESTO DRY CLEANERS | 7832 CORAL WAY | RCRA-CESQG, US AIRS, FINDS, ECHO, FL Mia... | 1008 | 0.191 | West |
| BR536 / 5 | PLUS CARE DIAGNOSTIC | 7801 SW 24 ST (SUITE | FL Miami-Dade IW | 1042 | 0.197 | West |
| BR537 / 5 | FIRST QUALITY DIAGNO | 7801 SW 24 ST (SUITE | FL Miami-Dade IW | 1042 | 0.197 | West |
| CA541 / 5 | MORGAN TIRE & AUTO, | 855 SW 79 AVE | FL Miami-Dade IW | 1050 | 0.199 | West |
| BR543 / 5 | SANDRA R GOTMAN, D.P | 7805 SW 24 ST (SUITE | FL Miami-Dade IW | 1053 | 0.199 | West |
| CK574 / 5 | PRINTING SOLUTIONS I | 7815 SW 24 ST (111) | FL Miami-Dade IW | 1080 | 0.205 | West |
| CK598 / 5 | HEGO MEDICAL & ASSOC | 7821 SW 24 ST (SUITE | FL Miami-Dade IW | 1098 | 0.208 | West |
| CK599 / 5 | D.B. GENERAL MEDICAL | 7821 SW 24 ST (BAY 1 | FL Miami-Dade IW | 1098 | 0.208 | West |
| 680 / 5 | WELLMAX HEALTH MEDIC | 7928 SW 8 ST | FL Miami-Dade IW | 1268 | 0.240 | West |
| 731 / 5 | WELLMAX MEDICAL CENT | 7920-32 SW 8 ST | FL Miami-Dade IW | 1455 | 0.276 | West |
| 771 / 5 | CARLOS AUTO MECHANIC | 7920 SW 18 TER | FL Miami-Dade IW | 1642 | 0.311 | West |
| 780 / 5 | CHILDREN DEVELOPMENT | 3100 SW 79 CT | FL Miami-Dade IW | 1663 | 0.315 | West |
| DR791 / 5 | ROA ANIMAL CLINIC | 7990 SW 8 ST | FL Miami-Dade IW, FL Enforcement | 1702 | 0.322 | West |
| DR792 / 5 | R & S CLEANERS INC | 7974 SW 8TH STREET | RCRA-CESQG, US AIRS, FINDS, ECHO, FL Mia... | 1702 | 0.322 | West |
| DR793 / 5 | HAPPY TEETH DENTAL, | 7976 SW 8 ST | FL Miami-Dade IW | 1702 | 0.322 | West |
| DR794 / 5 | MATANZAS SYSTEM CORP | 7968 SW 8 ST | FL Miami-Dade IW | 1702 | 0.322 | West |
| DR795 / 5 | TRAIL RAINBOW PRINTI | 7992 SW 8 ST | FL Miami-Dade IW | 1702 | 0.322 | West |
| DT807 / 5 | WESTCHESTER REHABILI | 7980 SW 24 ST | FL Miami-Dade IW | 1743 | 0.330 | West |
| DT835 / 5 | AMERICAN TECH ACADEM | 7990 SW 24 ST | FL Miami-Dade IW | 1811 | 0.343 | West |

MAPPED SITES SUMMARY - FOCUS MAP 5

Target Property:
SR 826 EXPRESS LANES PD&E
MIAMI, FL 33155

| MAP ID / FOCUS MAP | SITE NAME | ADDRESS | DATABASE ACRONYMS | DIST (ft. & mi.) DIRECTION | | |
|-----------------------|----------------------|----------------------|--|-------------------------------|-------|------|
| ED865 / 5 | STOP ONE HOUR PHOTO | 8150 SW 8 ST (#106) | FL Miami-Dade IW | 1946 | 0.369 | West |
| ED866 / 5 | SALVADOR ROSALES, D. | 8150 SW 8 ST (SUITE | FL Miami-Dade IW | 1946 | 0.369 | West |
| ED867 / 5 | ARNEL MEDICAL OFFICE | 8150 SW 8 ST (BAY 22 | FL Miami-Dade IW | 1946 | 0.369 | West |
| ED868 / 5 | 8TH STREET AUTO PART | 8150 NW 8 ST | FL Miami-Dade Co. GTO, FL Miami-Dade IW | 1946 | 0.369 | West |
| ED869 / 5 | ES REHAB PROFESSIONA | 8150 SW 8 ST (SUITE | FL Miami-Dade IW | 1946 | 0.369 | West |
| ED870 / 5 | MEDICAL PROFESSIONAL | 8150 SW 8 ST (SUITE | FL Miami-Dade IW | 1946 | 0.369 | West |
| ED871 / 5 | MEEK PET GROOMING | 8150 SW 8 ST (SUITE | FL Miami-Dade IW | 1946 | 0.369 | West |
| ED872 / 5 | C & S LABORATORY | 8150 SW 8 ST (204) | FL Miami-Dade IW | 1946 | 0.369 | West |
| ED873 / 5 | MAJESTIC FAMILY DENT | 8150 SW 8 ST (BAY 21 | FL Miami-Dade IW | 1946 | 0.369 | West |
| ED874 / 5 | JOE CLEANERS | 8150 SW 8 ST (112) | FL Miami-Dade IW | 1946 | 0.369 | West |
| ED875 / 5 | OASIS MEDICAL CENTER | 8150 SW 8 ST (BAY 11 | FL Miami-Dade IW | 1946 | 0.369 | West |
| ED876 / 5 | UNITED DEMICAL REHAB | 8150 SW 8 ST (BAY 11 | FL Miami-Dade IW | 1946 | 0.369 | West |
| DT877 / 5 | HEALTH INSTITUTE OF | 8020 SW 24 ST | FL Miami-Dade IW | 1949 | 0.369 | West |
| 880 / 5 | DCPS-EMERSON ELEMENT | 8001 SW 36 ST | FL Miami-Dade Co. HWS | 1985 | 0.376 | West |
| 925 / 5 | DR. LOIS MARRERO D.D | 2381 SW 81 AVE | FL Miami-Dade IW | 2202 | 0.417 | West |
| EP943 / 5 | FLORIDA MOBILE IMAGI | 974 SW 82 AVE | FL Miami-Dade IW | 2293 | 0.434 | West |
| EP945 / 5 | SILVERMAN CHIROPRACT | 946 SW 82 AVE | FL Miami-Dade IW | 2297 | 0.435 | West |
| EP946 / 5 | VILLANUEVA MEDICAL C | 938 SW 82 AVE (SUITE | FL Miami-Dade IW | 2297 | 0.435 | West |
| EP947 / 5 | JORGE L. ACOSTA, M.D | 938 SW 82 AVE (BAY B | FL Miami-Dade IW | 2297 | 0.435 | West |
| EP948 / 5 | BECERRA'S FAMILY DEN | 936 SW 82 AVE | FL Miami-Dade IW | 2298 | 0.435 | West |
| EP949 / 5 | J & M POOL SUPPLIES, | 924 SW 82 AVE | FL Miami-Dade IW | 2299 | 0.435 | West |
| 960 / 5 | TRAIL 76 SERVICES IN | 8200 SW 8 ST | FL UST, FL Miami-Dade IW, FL Enforcement | 2431 | 0.460 | West |

Focus Map - 6 - 5637646.5s



- ▲ Sites
- Target Property
- Search Buffer
- Focus Map - No Sites
- Focus Map - Sites
- Power Line
- Pipe Line
- National Priority List Sites
- Dept. Defense Sites
- Indian Reservations BIA
- FL Brownfield



SITE NAME: SR 826 Express Lanes PD&E
 ADDRESS: SR 826 Express Lanes PD&E
 CITY/STATE: Miami FL
 ZIP: 33155

CLIENT: AECOM
 CONTACT: Devansh Shah
 INQUIRY #: 5637646.5s
 DATE: 05/06/19

MAPPED SITES SUMMARY - FOCUS MAP 6

Target Property:
SR 826 EXPRESS LANES PD&E
MIAMI, FL 33155

| MAP ID / FOCUS MAP | SITE NAME | ADDRESS | DATABASE ACRONYMS | DIST (ft. & mi.) DIRECTION |
|-----------------------|----------------------|----------------------|---|-------------------------------|
| AS196 / 6 | DADE CNTY SCHOOL BD- | 7525 SW 24TH ST | FL LUST, FL UST, FL AST | 483 0.091 East |
| AS197 / 6 | WEST MIAMI MIDDLE SC | 7525 SW 24TH ST | RCRA-CESQG | 483 0.091 East |
| 432 / 6 | WESTCHESTER GENERAL | 2500 SW 75 AVE | FL Miami-Dade Co. GTO, FL Miami-Dade IW,... | 752 0.142 East |
| BW482 / 6 | GOLD WING MOTORS, IN | 7495 SW 24 ST | FL Miami-Dade IW | 935 0.177 East |
| 486 / 6 | WEST GABLES REHABILI | 2525 SOUTHWEST 75 AV | FL Miami-Dade Co. GTO, FL Miami-Dade IW,... | 940 0.178 East |
| BX490 / 6 | ET READINGS RAINBOW | 7500 SW 8 ST | FL Miami-Dade IW, FL Enforcement | 958 0.181 East |
| BX491 / 6 | CARE LAB CORP | 7500 SW 8 ST (UNIT 2 | FL Miami-Dade IW | 958 0.181 East |
| BX492 / 6 | MEDICAL IMAGING & DI | 7500 SW 8 ST (BAY 10 | FL Miami-Dade IW | 958 0.181 East |
| BX493 / 6 | HYM DIAGNOSTIC HELP | 7500 SW 8 ST (SUITE | FL Miami-Dade IW | 958 0.181 East |
| BX494 / 6 | D. ORTA, JR., M.D., | 7500 SW 8 ST (SUITE | FL Miami-Dade IW | 958 0.181 East |
| 513 / 6 | SHERWIN WILLIAMS CO | 1135-45 NW 76TH AVE | RCRA NonGen / NLR, FINDS, ECHO | 991 0.188 East |
| 516 / 6 | GUARI MASCARO, P.A. | 7483 SW 24 ST (101-1 | FL Miami-Dade IW | 1002 0.190 East |
| BW607 / 6 | WEST MIAMI ANIMAL CL | 7443 SW 24 ST | FL Miami-Dade IW | 1140 0.216 East |
| 690 / 6 | J V AUTO PARTS | 7423 SW 24 ST | FL Miami-Dade Co. AP, FL Miami-Dade IW, ... | 1298 0.246 East |
| DK755 / 6 | ALTERNATIVE MEDICAL | 7383-5 SW 24 ST | FL Miami-Dade IW | 1551 0.294 East |
| 766 / 6 | MDTA CORAL WAY BUS M | 2775 SW 74 AVE | FL Miami-Dade Co. AP, FL Miami-Dade IW, ... | 1607 0.304 East |
| DK802 / 6 | PRIMECARE MEDICAL GR | 7360 SW 24 ST (# 28) | FL Miami-Dade IW | 1722 0.326 East |
| DK803 / 6 | AMERICAN HEALTH NETW | 7360 SW 24 ST (UNIT | FL Miami-Dade IW | 1722 0.326 East |
| DK804 / 6 | GABLES BANQUET HALL, | 7360 SW 24 ST (19) | FL Miami-Dade Co. GTO, FL Miami-Dade IW | 1722 0.326 East |
| DK805 / 6 | MILLENIUM OPEN MRI | 7360 CORAL WAY (BAY | FL Miami-Dade IW | 1722 0.326 East |
| 888 / 6 | CORAL WAY DEBRIS STA | 7200 BLOCK CORAL WAY | FL SWF/LF | 2046 0.387 East |
| 966 / 6 | CORAL GABLES/NEIGHBO | 2800 SW 72 AVE | FL Miami-Dade Co. HWS | 2483 0.470 East |
| EY983 / 6 | BEST DIAGNOSTIC CARE | 7229 SW 24 ST | FL Miami-Dade IW, FL Enforcement | 2543 0.482 East |
| EY989 / 6 | UNITED HEALTH CARE S | 7223 SW 24 ST | FL Miami-Dade IW | 2581 0.489 East |

Focus Map - 7 - 5637646.5s



- ▲ Sites
- Target Property
- - - Search Buffer
- - - Focus Map - No Sites
- - - Focus Map - Sites
- Power Line
- Pipe Line
- - - National Priority List Sites
- - - Dept. Defense Sites
- - - Indian Reservations BIA
- - - FL Brownfield



SITE NAME: SR 826 Express Lanes PD&E
 ADDRESS: SR 826 Express Lanes PD&E
 CITY/STATE: Miami FL
 ZIP: 33155

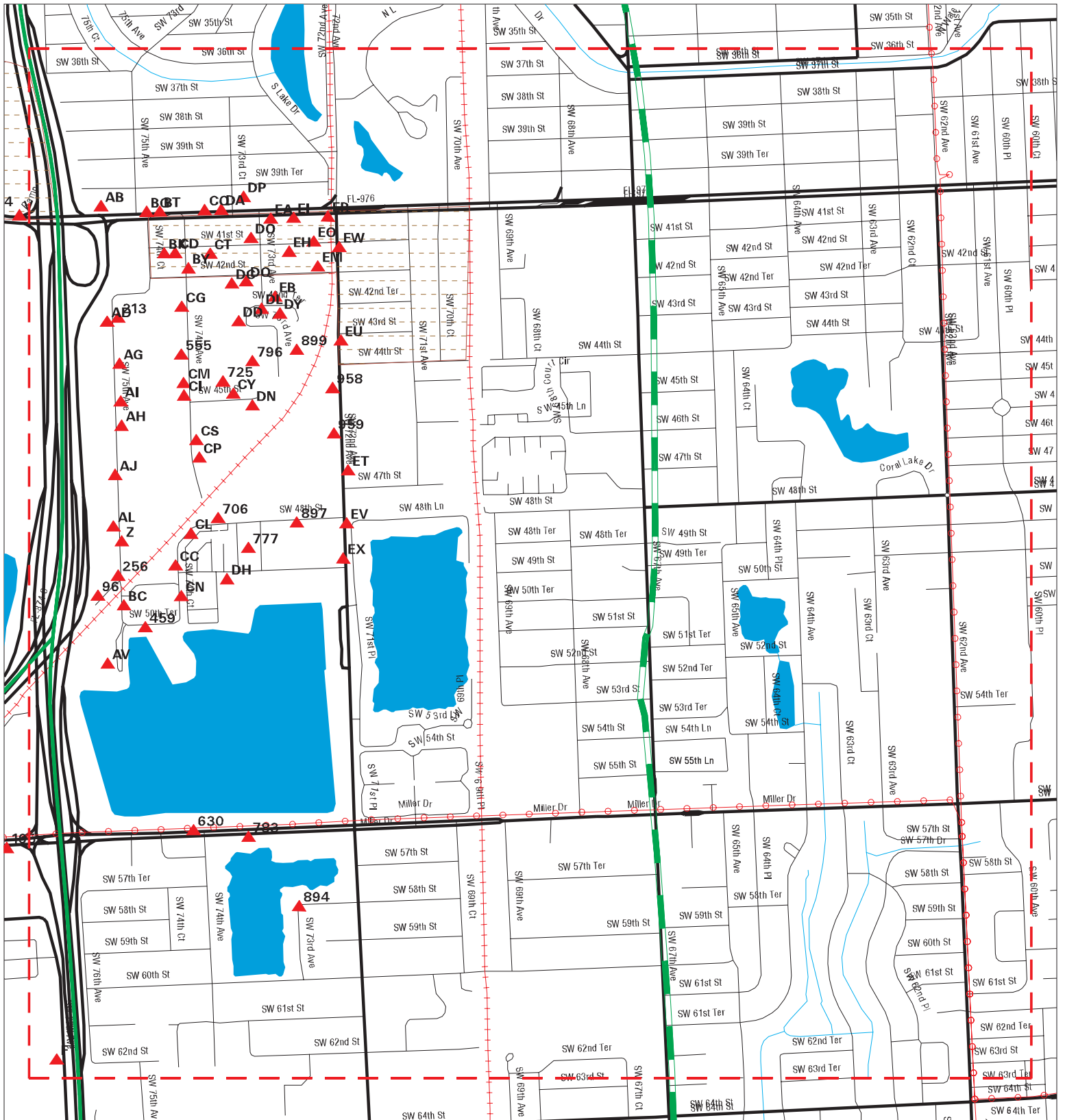
CLIENT: AECOM
 CONTACT: Devansh Shah
 INQUIRY #: 5637646.5s
 DATE: 05/06/19

MAPPED SITES SUMMARY - FOCUS MAP 7

Target Property:
SR 826 EXPRESS LANES PD&E
MIAMI, FL 33155

| MAP ID / FOCUS MAP | SITE NAME | ADDRESS | DATABASE ACRONYMS | DIST (ft. & mi.) DIRECTION |
|-----------------------|----------------------|----------------------|---|-------------------------------|
| Reg / Multiple | WESTCHESTER | | FL BROWNFIELDS | TP |
| V89 / 7 | ALCAZAR-TIO PEPE | 7701 SW 40TH ST | FL LUST, FL TANKS | 336 0.064 West |
| V90 / 7 | FILLMORE TEXACO | 7701 BIRD RD | EDR Hist Auto | 336 0.064 West |
| V91 / 7 | ROWE SERVICE STATION | 7701 SW 40 ST | EDR Hist Auto | 336 0.064 West |
| 95 / 7 | THE LEARNING EXPERIE | 5651 SW 82 AVE | FL Miami-Dade IW | 351 0.066 SE |
| 195 / 7 | S.E.P.I. | 7700 SW 56 ST | FL Miami-Dade Co. GTO, FL Miami-Dade IW | 482 0.091 West |
| 384 / 7 | TROPICAIRE DRIVE IN | 7751 SW 40 ST | FL Miami-Dade Co. GTO, FL Miami-Dade IW | 665 0.126 West |
| 427 / 7 | MY FIRST PLACE, INC. | 7800 SW 56 ST | FL Miami-Dade IW | 750 0.142 West |
| 458 / 7 | TARGET #T-0968 | 7795 BIRD RD | RCRA NonGen / NLR | 808 0.153 WSW |
| BS470 / 7 | SERVICE MERCHANDISE | 7775 SW 40 ST | FL Miami-Dade IW | 907 0.172 West |
| BS474 / 7 | TARGET #T-0968 | 7795 SW 40TH STREET | RCRA-LQG, FL Miami-Dade Co. GTO, FL Miam... | 925 0.175 West |
| 488 / 7 | MT. NEBO KENDALL MEM | 5900 SW 77 AVE | FL Miami-Dade IW | 946 0.179 West |
| BS511 / 7 | ALBERTSON'S | 7805 SW 40 ST | FL Miami-Dade Co. GTO, FL Miami-Dade IW | 987 0.187 West |
| BS525 / 7 | ALL WINDOW REPAIR | 7813 SW 40 ST | FL Miami-Dade IW | 1024 0.194 West |
| BS528 / 7 | THE MATTRESS FIRM # | 7815 SW 40 ST | FL Miami-Dade IW, FL Enforcement | 1034 0.196 West |
| BS532 / 7 | LITTLE HOUSE RESTAUR | 7817 SW 40 ST | FL Miami-Dade IW | 1037 0.196 West |
| BS542 / 7 | MORE MONEY, INC. | 7819 SW 40 ST | FL Miami-Dade IW | 1051 0.199 West |
| BS551 / 7 | DOUBLE PLAY BAR & GR | 7821 SW 40 ST | FL Miami-Dade IW | 1065 0.202 West |
| 621 / 7 | THE SHERWIN-WILLIAMS | 7845 SW 40 ST | FL Miami-Dade IW | 1178 0.223 West |
| DJ754 / 7 | RIVERO FUNERAL HOME, | 7895 SW 40 ST | FL Miami-Dade Co. GTO, FL Miami-Dade IW | 1548 0.293 West |
| DJ784 / 7 | DENTAL OFFICE ENRIQU | 7921 SW 40 ST (UNIT | FL Miami-Dade IW | 1672 0.317 West |
| DJ785 / 7 | PRINTS 'R' US | 7921 SW 40 ST (UNIT | FL Miami-Dade IW | 1672 0.317 West |
| DJ786 / 7 | ALL FLORIDA CARPET, | 7921 SW 40 ST (UNIT | FL Miami-Dade IW | 1672 0.317 West |
| DJ787 / 7 | TROPICANA CLEANERS | 7921 SW 40 ST (UNIT | FL Miami-Dade IW | 1672 0.317 West |
| DJ797 / 7 | TUTTI FRUITY IMPORT | 7931 SW 40 ST (BAY 2 | FL Miami-Dade IW | 1708 0.323 West |
| DJ798 / 7 | MIAMI WELFARE ANIMAL | 7931 SW 40 ST (BAY 2 | FL Miami-Dade IW | 1708 0.323 West |
| DX820 / 7 | DIAGNOSTIC MEDICAL L | 7951 SW 40 ST (SUITE | FL Miami-Dade IW | 1775 0.336 West |
| DX821 / 7 | SOUTH MEDICAL CENTER | 7951 SW 40 ST (SUITE | FL Miami-Dade IW | 1775 0.336 West |

Focus Map - 8 - 5637646.5s



- | | | |
|----------------------|------------------------------|-------------------------|
| ▲ Sites | /// Focus Map - Sites | Dept. Defense Sites |
| Target Property | Power Line | Indian Reservations BIA |
| Search Buffer | Pipe Line | FL Brownfield |
| Focus Map - No Sites | National Priority List Sites | |



SITE NAME: SR 826 Express Lanes PD&E
 ADDRESS: SR 826 Express Lanes PD&E
 CITY/STATE: Miami FL
 ZIP: 33155

CLIENT: AECOM
 CONTACT: Devansh Shah
 INQUIRY #: 5637646.5s
 DATE: 05/06/19

MAPPED SITES SUMMARY - FOCUS MAP 8

Target Property:
SR 826 EXPRESS LANES PD&E
MIAMI, FL 33155

| MAP ID / FOCUS MAP | SITE NAME | ADDRESS | DATABASE ACRONYMS | DIST (ft. & mi.) DIRECTION |
|-----------------------|----------------------|---------------------|---|-------------------------------|
| Reg / Multiple | WESTCHESTER | | FL BROWNFIELDS | TP |
| F13 / 8 | SUNSET & 62ND CHEVRO | 6201 77TH ST | EDR Hist Auto | 100 0.019 West |
| F57 / 8 | MIAMI MEMORIAL PARK | 6200 SW 77 AVE | FL Miami-Dade IW, FL Enforcement | 185 0.035 West |
| 96 / 8 | FLORIDA WATER PRODUC | 4950 SW 75 AVE | FL Miami-Dade IW, FL TIER 2 | 360 0.068 East |
| Z102 / 8 | DAMAGE EQUIPMENT | 4878 SW 75 AVE | FL Miami-Dade IW, FL Enforcement | 386 0.073 East |
| Z103 / 8 | SHOPCEN II INVESTMEN | 4912 SW 75TH AVE | RCRA-CESQG | 386 0.073 East |
| Z104 / 8 | ART DECO CUSTOM DESI | 4862 SW 75 AVE | FL Miami-Dade IW | 386 0.073 East |
| Z105 / 8 | STUDIO WOOD WORK DES | 4858 SW 75 AVE | FL Miami-Dade IW, FL Enforcement | 386 0.073 East |
| Z106 / 8 | NORTH MIAMI AUTO A/C | 4936 SW 75 AVE | FL Miami-Dade IW | 386 0.073 East |
| Z107 / 8 | SWEDISH WOODWORKS, I | 4866 SW 75 AVE | FL Miami-Dade IW | 386 0.073 East |
| Z108 / 8 | THOMAS H. BOYCE/DBA | 4838 SW 75 AVE | FL Miami-Dade IW | 386 0.073 East |
| Z109 / 8 | BOB GARELICK CARPENT | 4842 SW 75 AVE | FL Miami-Dade IW | 386 0.073 East |
| Z110 / 8 | SHOPCEN 11 INVESTMEN | 4836/90 SW 75 AVE | FL Miami-Dade IW | 386 0.073 East |
| Z111 / 8 | GUIDO CABINETS, INC | 4870 SW 75 AVE | FL Miami-Dade Co. AP, FL Miami-Dade IW | 386 0.073 East |
| Z112 / 8 | BUILT 2 FIT CABINETR | 4846 SW 75 AVE | FL Miami-Dade IW | 386 0.073 East |
| AB115 / 8 | CHEVRON #20266 | 7625 SW 40TH ST | RCRA NonGen / NLR, FINDS, ECHO | 394 0.075 East |
| AD119 / 8 | EPPERSON CRANE SERVI | 4300 SW 75TH AVE | FL LUST, FL UST | 399 0.076 East |
| AG126 / 8 | CAMILO MUEBLES, INC. | 4400 SW 75 AVE | FL Miami-Dade Co. AP, FL Miami-Dade IW, ... | 405 0.077 East |
| AG127 / 8 | CAMILO OFFICE FURNIT | 4400 SW 75TH AVE | RCRA-CESQG, FL LUST, FL UST | 405 0.077 East |
| AD130 / 8 | OMETTI CORPORATION | 4228 SW 75 AVE | FL Miami-Dade IW | 414 0.078 East |
| AH131 / 8 | TOLCO INC | 4550 SW 75TH AVE | FL LUST, FL UST | 419 0.079 East |
| AH132 / 8 | GABLES AIR | 4600 SW 75 AVE | FL Miami-Dade IW | 422 0.080 East |
| AH133 / 8 | SOLIS IRON WORKS | 4620 SW 75 AVE | FL Miami-Dade IW | 423 0.080 East |
| AB134 / 8 | LUDLAM STATION CORP | 7625 BIRD RD | EDR Hist Auto | 428 0.081 East |
| AB135 / 8 | CHEVRON #202666 | 7625 BIRD RD | FL LUST, FL UST, FL Miami-Dade Co. HWS, ... | 428 0.081 East |
| AI136 / 8 | COF INC | 4474-76 SW 75 AVE | FL Miami-Dade IW | 428 0.081 East |
| AJ137 / 8 | COBRA TRANSMISSION | 4720 SW 75TH AVE | EDR Hist Auto | 429 0.081 East |
| AH138 / 8 | CARIBBEAN CANVAS AND | 4544 SW 75 AVE | FL Miami-Dade IW | 434 0.082 East |
| AH139 / 8 | JOHN ELWOOD | 4634 SW 75 AVE | FL Miami-Dade IW | 440 0.083 East |
| AJ140 / 8 | ECONOMY TRANSMISSION | 4656 SW 75TH AVE | EDR Hist Auto | 442 0.084 East |
| AJ141 / 8 | MJ UPHOLSTERY CORP. | 4652 SW 75 AVE | FL Miami-Dade IW | 442 0.084 East |
| AJ142 / 8 | ATLANTIC AWNINGS COR | 4664 SW 75 AVE | FL Miami-Dade IW | 443 0.084 East |
| AJ143 / 8 | BENZ AUTO SERVICE, I | 4662 SW 75 AVE | FL Miami-Dade IW | 443 0.084 East |
| AJ145 / 8 | A & M METAL SPIN & P | 4730 SW 75 AVE | FL Miami-Dade IW, FL Enforcement | 446 0.084 East |
| AJ146 / 8 | JESUS ACOSTA | 4724 SW 75 AVE | FL Miami-Dade IW | 446 0.084 East |
| AJ147 / 8 | CORAL WELDING CORP. | 4736 SW 75 AVE | FL Miami-Dade IW | 447 0.085 East |
| AJ148 / 8 | ENGINEERED EQUIPMENT | 4752 SW 75TH AVE | RCRA-CESQG | 448 0.085 East |
| AJ149 / 8 | KEYSTONE CONCEPTS, I | 4768 SW 75 AVE | FL Miami-Dade IW | 449 0.085 East |
| AJ150 / 8 | JARIDA II WAREHOUSES | 4768-4798 SW 75 AVE | RCRA NonGen / NLR, FINDS, ECHO | 449 0.085 East |

MAPPED SITES SUMMARY - FOCUS MAP 8

Target Property:
SR 826 EXPRESS LANES PD&E
MIAMI, FL 33155

| MAP ID / FOCUS MAP | SITE NAME | ADDRESS | DATABASE ACRONYMS | DIST (ft. & mi.) DIRECTION |
|-----------------------|----------------------|----------------------|---|-------------------------------|
| AJ151 / 8 | ELIO SERRA SET DESIG | 4770 SW 75 AVE | FL Miami-Dade IW | 449 0.085 East |
| AJ152 / 8 | SILVIO'S FUNITURE CO | 4772-74 SW 75 AVE | FL Miami-Dade IW | 449 0.085 East |
| AJ157 / 8 | GILBERT'S ANTIQUES A | 4780 SW 75 AVE | FL Miami-Dade IW | 451 0.085 East |
| AJ158 / 8 | BAHAMAS UPHOLSTERY & | 4782 SW 75 AVE | FL Miami-Dade IW | 451 0.085 East |
| AJ159 / 8 | ALUMINUM CRAFT, INC. | 4784 SW 75 AVE | FL Miami-Dade Co. AP, FL Miami-Dade IW | 451 0.085 East |
| AJ160 / 8 | METRO DIESEL FUEL IN | 4786 SW 75 AVE | FL Miami-Dade IW | 452 0.086 East |
| AJ161 / 8 | PENA GENERAL WELDING | 4788 SW 75 AVE | FL Miami-Dade IW | 452 0.086 East |
| AL162 / 8 | ATLANTIC AWNINGS COR | 4796 SW 75 AVE | FL Miami-Dade IW | 454 0.086 East |
| AL163 / 8 | KING OF THE MURPHY B | 4798 SW 75 AVE | FL Miami-Dade IW | 454 0.086 East |
| AB178 / 8 | AGARRA GROUP, INC. D | 7625 SW 40 ST | FL Miami-Dade IW | 462 0.087 East |
| AB179 / 8 | BIRD ROAD SERVICENTE | 7625 SW 40TH ST | EDR Hist Auto | 462 0.087 East |
| Z183 / 8 | GONZALEZ CABINET & | 4808 SW 75 AVE | FL Miami-Dade IW | 466 0.088 East |
| Z184 / 8 | DECORAMOS DESIGNS, C | 4822 SW 75 AVE | FL Miami-Dade IW | 466 0.088 East |
| Z185 / 8 | GOLDCOAST AIRCRAFT P | 4826 SW 75 AVE | FL Miami-Dade IW | 466 0.088 East |
| AJ191 / 8 | ROSS ART | 4636 SW 75 AVE | FL Miami-Dade IW | 471 0.089 East |
| AJ192 / 8 | BENZ AUTO SERVICE, I | 4646 SW 75 AVE | FL Miami-Dade IW | 472 0.089 East |
| AJ193 / 8 | BENZ AUTO SERVICE, I | 4644 SW 75 AVE | FL Miami-Dade IW | 472 0.089 East |
| AJ194 / 8 | RAINY SYSTEMS, LLC. | 4640 SW 75 AVE | FL Miami-Dade IW | 472 0.089 East |
| AV206 / 8 | SOUTHEASTERN PAPER | 5000 SW 75TH AVE | RCRA-CESQG | 507 0.096 East |
| AV207 / 8 | VAPOR SHARK | 5000 SW 75TH AVE STE | RCRA-SQG | 507 0.096 East |
| AV208 / 8 | NOVIS PHARMACEUTICAL | 5000 SW 75TH AVE | RCRA-CESQG | 507 0.096 East |
| AV209 / 8 | SOUTHEASTERN PAPER P | 5000 SW 75 AVE | FL Miami-Dade IW | 507 0.096 East |
| 213 / 8 | QUALITY WOOD & MICA | 4211 SW 75 AVE | FL Miami-Dade IW | 511 0.097 East |
| AD214 / 8 | ART D'FERRO | 4263 SW 75 AVE | FL Miami-Dade IW | 512 0.097 East |
| AD215 / 8 | STEVE FISCHER GUNSMI | 4235 SW 75 AVE | FL Miami-Dade IW | 513 0.097 East |
| AD216 / 8 | AMADO'S FURNITURE, I | 4287 SW 75 AVE | FL Miami-Dade IW | 513 0.097 East |
| AD217 / 8 | WOOD FURNITURE RESTO | 4307 SW 75 AVE | FL Miami-Dade IW | 513 0.097 East |
| AD218 / 8 | ALFREDO OLIVEROS | 4281 SW 75 AVE | FL Miami-Dade IW | 513 0.097 East |
| AD219 / 8 | UPSCALE CUSTOM CABIN | 4305 SW 75 AVE | FL Miami-Dade IW | 513 0.097 East |
| AD221 / 8 | N.P. APPLIANCES SUPP | 4303 SW 75 AVE | FL Miami-Dade IW | 513 0.097 East |
| AD229 / 8 | ANTONIO ANGEL | 4275 SW 75 AVE | FL Miami-Dade IW | 513 0.097 East |
| AD230 / 8 | GES PEST CONTROL | 4273 SW 75 AVE | FL Miami-Dade IW | 513 0.097 East |
| AD231 / 8 | MARIO & MARIO UPHOLS | 4271 SW 75 AVE | FL Miami-Dade IW | 513 0.097 East |
| AD232 / 8 | Y & Y WOOD DESIGN | 4295 SW 75 AVE | FL Miami-Dade IW | 513 0.097 East |
| AD233 / 8 | AAA CABINETS | 4293 SW 75 AVE | FL Miami-Dade IW | 513 0.097 East |
| AD234 / 8 | MORAN REFINISHING, I | 4291 SW 75 AVE | FL Miami-Dade Co. AP, FL Miami-Dade IW | 514 0.097 East |
| AD235 / 8 | MC WOODWORKS, INC. | 4313 SW 75 AVE | FL Miami-Dade Co. GTO, FL Miami-Dade IW | 514 0.097 East |
| AD236 / 8 | AMADO'S FURNITURE, I | 4329 SW 75 AVE | FL Miami-Dade IW | 514 0.097 East |
| AD237 / 8 | PIONEER AIR CONDITIO | 4327 SW 75 AVE | FL Miami-Dade IW | 514 0.097 East |

MAPPED SITES SUMMARY - FOCUS MAP 8

Target Property:
SR 826 EXPRESS LANES PD&E
MIAMI, FL 33155

| MAP ID / FOCUS MAP | SITE NAME | ADDRESS | DATABASE ACRONYMS | DIST (ft. & mi.) DIRECTION |
|-----------------------|----------------------|---------------------|---|-------------------------------|
| AD238 / 8 | AMADO'S FURNITURE, I | 4327 SW 75 AVE | FL Miami-Dade IW | 514 0.097 East |
| AD245 / 8 | HOME STYLE FURNITURE | 4371 SW 75 AVE | FL Miami-Dade IW, FL Enforcement | 518 0.098 East |
| AD246 / 8 | KING CABINETS AND VA | 4369 SW 75 AVE | FL Miami-Dade IW | 518 0.098 East |
| AD247 / 8 | JAES WOOD WORK, INC. | 4365 SW 75 AVE | FL Miami-Dade IW | 518 0.098 East |
| AD248 / 8 | O.L.' ARTS, INC. | 4363 SW 75 AVE | FL Miami-Dade IW | 518 0.098 East |
| AG252 / 8 | REY'S & BROTHER'S CO | 4377 SW 75 AVE | FL Miami-Dade IW | 518 0.098 East |
| AD253 / 8 | HOME STYLE FURNITURE | 4375 SW 75 AVE | FL Miami-Dade IW | 519 0.098 East |
| AG254 / 8 | VELATI CORP. | 4401 SW 75 AVE (BAY | FL Miami-Dade IW | 520 0.098 East |
| AG255 / 8 | NATIONAL FLOCK | 4401 SW 75 AVE | FL Miami-Dade IW, FL Enforcement | 520 0.098 East |
| 256 / 8 | M TEC CUSTOM CABINET | 4930/36 SW 75 AVE | FL Miami-Dade IW | 521 0.099 East |
| AI257 / 8 | CONTINENTAL GLASS & | 4443 SW 75TH AVE | RCRA NonGen / NLR | 525 0.099 East |
| AI258 / 8 | CONTINENTAL GLASS & | 4443 SW 75 AVE | FL Miami-Dade IW, FL Enforcement | 525 0.099 East |
| AI259 / 8 | SMART CREATIONS WOOD | 4439 SW 75 AVE | FL Miami-Dade IW | 526 0.100 East |
| AI260 / 8 | PRECISION PAINT & BO | 4453 SW 75 AVE | FL Miami-Dade IW | 526 0.100 East |
| AI261 / 8 | PRECISION PAINT & BO | 4461 SW 75 AVE | FL Miami-Dade IW | 527 0.100 East |
| AI262 / 8 | PRECISION PAINT & BO | 4459 SW 75 AVE | FL Miami-Dade IW | 527 0.100 East |
| AI263 / 8 | PRECISION PAINT & BO | 4457 SW 75TH AVE | RCRA-CESQG, FINDS, ECHO, FL Miami-Dade C... | 527 0.100 East |
| AI264 / 8 | PRECISION PAINT & BO | 4455 SW 75 AVE | FL Miami-Dade IW | 527 0.100 East |
| AI265 / 8 | PRECISION PAINT & BO | 4463 SW 75 AVE | FL Miami-Dade IW | 528 0.100 East |
| AI266 / 8 | EURO DESIGN QUALITY | 4487-89 SW 75 AVE | FL Miami-Dade Co. AP, FL Miami-Dade IW | 529 0.100 East |
| AI267 / 8 | EURO DESIGN QUALITY | 4485-91 SW 75 AVE | FL Miami-Dade IW | 529 0.100 East |
| AH270 / 8 | ALL IRON WORKS | 4491 SW 75 AVE | FL Miami-Dade IW | 530 0.100 East |
| AD271 / 8 | OSEGUERA CABINETS CO | 4321 SW 75 AVE | FL Miami-Dade IW | 530 0.100 East |
| AH272 / 8 | LPF CONSTRUCTION | 4505 SW 75 AVE | FL Miami-Dade IW | 531 0.101 East |
| AH273 / 8 | MIAMI DESK CO., INC. | 4503 SW 75 AVE | FL Miami-Dade IW | 531 0.101 East |
| Z274 / 8 | MARKETPLACE DESIGN L | 4809 SW 75 AVE | FL Miami-Dade IW | 532 0.101 East |
| AH275 / 8 | KASSANDRA SANDALS, I | 4513 SW 75 AVE | FL Miami-Dade IW | 532 0.101 East |
| AH276 / 8 | DRY CLEAN ENGINEERIN | 4513 SW 75TH AVE | EDR Hist Cleaner | 532 0.101 East |
| AH277 / 8 | AMERICAN CABINETS DE | 4511 SW 75 AVE | FL Miami-Dade IW, FL Enforcement | 532 0.101 East |
| AH279 / 8 | ERICK CARPINTERIA | 4507 SW 75 AVE | FL Miami-Dade IW | 532 0.101 East |
| AH280 / 8 | HOUSE OF DOORS | 4507 SW 75 AVE | FL Miami-Dade IW | 532 0.101 East |
| AH281 / 8 | HERMAN AUTO REPAIRS | 4527 SW 75 AVE | FL Miami-Dade IW | 532 0.101 East |
| AH282 / 8 | MICA MANUFACTURING C | 4517 SW 75 AVE | FL Miami-Dade IW | 533 0.101 East |
| AH283 / 8 | MADERA DESIGN, INC. | 4543 SW 75 AVE | FL Miami-Dade IW, FL Enforcement | 533 0.101 East |
| AH284 / 8 | GR CARPENTRY | 4539 SW 75 AVE | FL Miami-Dade IW | 533 0.101 East |
| AH285 / 8 | VIDAL GARCIA FURNITU | 4535 SW 75 AVE | FL Miami-Dade IW | 533 0.101 East |
| AH286 / 8 | B & T MECHANICAL | 4531 SW 75 AVE | FL Miami-Dade IW | 533 0.101 East |
| AH287 / 8 | CUBILLAS CABINET, IN | 4555 SW 75 AVE | FL Miami-Dade IW | 534 0.101 East |
| AH288 / 8 | O & M CABINETS CORP | 4551 SW 75 AVE | FL Miami-Dade IW | 534 0.101 East |

MAPPED SITES SUMMARY - FOCUS MAP 8

Target Property:
SR 826 EXPRESS LANES PD&E
MIAMI, FL 33155

| MAP ID / FOCUS MAP | SITE NAME | ADDRESS | DATABASE ACRONYMS | DIST (ft. & mi.) DIRECTION |
|-----------------------|-----------------------|----------------------|---|-------------------------------|
| Z289 / 8 | STECKLEY GENUINE WOO | 4813 SW 75 AVE | FL Miami-Dade IW | 534 0.101 East |
| AH290 / 8 | KITCHEN DESIGNS BY A | 4547 SW 75 AVE | FL Miami-Dade IW | 534 0.101 East |
| AH291 / 8 | RAMIREZ CABINET CARP | 4575 SW 75 AVE | FL Miami-Dade IW | 535 0.101 East |
| AH292 / 8 | O & M CABINETS CORP. | 4567 SW 75 AVE | FL Miami-Dade IW | 535 0.101 East |
| AH293 / 8 | RAMIREZ CABINET CARP | 4561 SW 75 AVE | FL Miami-Dade IW | 535 0.101 East |
| AH294 / 8 | CUBILLAS CABINETS, I | 4579 SW 75 AVE | FL Miami-Dade IW | 536 0.102 East |
| AH295 / 8 | RODI PEST CONTROL EX | 4599 SW 75 AVE | FL Miami-Dade IW | 536 0.102 East |
| AH296 / 8 | PROSERV, INC. | 4603 SW 75 AVE | FL Miami-Dade IW | 537 0.102 East |
| AG297 / 8 | INCLAN MACHINE SHOP, | 4421 SW 75 AVE (BAY | FL Miami-Dade IW | 538 0.102 East |
| AG298 / 8 | CABALLERO IRON WORKS | 4421 SW 75 AVE (BAY | FL Miami-Dade IW | 538 0.102 East |
| AG299 / 8 | B.A.R.B. COMPRESSOR | 4421 SW 75 AVE (UNIT | FL Miami-Dade IW | 538 0.102 East |
| Z302 / 8 | ERNEST B. HUNT | 4829 SW 75 AVE | FL Miami-Dade IW, FL Enforcement | 543 0.103 East |
| Z304 / 8 | DISPLAY INTERNATIONAL | 4831 SW 75 AVE | FL Miami-Dade IW | 543 0.103 East |
| Z305 / 8 | HQ PHOTO LAB. LLC | 4833 SW 75 AVE | FL Miami-Dade IW | 544 0.103 East |
| Z306 / 8 | LARKIN COMMUNITY HOS | 4841 SW 75 AVE | FL Miami-Dade Co. AP, FL Miami-Dade IW | 546 0.103 East |
| Z307 / 8 | SMITH FURNITURE REPA | 4841 SW 75TH AVE | RCRA NonGen / NLR | 546 0.103 East |
| Z308 / 8 | STEVE BLANCO ART STU | 4843 SW 75 AVE | FL Miami-Dade IW | 547 0.104 East |
| Z309 / 8 | HERNANDEZ ORNAMENTAL | 4845 SW 75 AVE | FL Miami-Dade Co. AP, FL Miami-Dade IW | 547 0.104 East |
| Z311 / 8 | EXPRESS AUTO DEPOT, | 4849 SW 75 AVE | FL Miami-Dade IW | 549 0.104 East |
| Z312 / 8 | PROTECTIVE GLASS PRO | 4851 SW 75 AVE | FL Miami-Dade Co. AP, FL Miami-Dade IW | 550 0.104 East |
| Z313 / 8 | PROTECTIVE GLASS INC | 4851 SW 75TH AVE | RCRA NonGen / NLR, FINDS, ECHO | 550 0.104 East |
| Z314 / 8 | QUALITY AWNINGS CORP | 4853 SW 75 AVE | FL Miami-Dade IW | 550 0.104 East |
| Z315 / 8 | RAD BODY SHOP, INC. | 4855-57 SW 75 AVE | FL Miami-Dade IW | 551 0.104 East |
| Z317 / 8 | B & M AUTOMOTIVE | 4857 SW 75TH AVE | RCRA NonGen / NLR, FINDS, ECHO | 552 0.105 East |
| Z318 / 8 | GRAIN-FEST BREWERY, | 4859 SW 75 AVE | FL Miami-Dade IW | 553 0.105 East |
| Z319 / 8 | BEST IRON | 4863 SW 75 AVE | FL Miami-Dade IW | 554 0.105 East |
| Z320 / 8 | THE MUSTANG COLLECTI | 4865 SW 75 AVE | FL Miami-Dade IW | 555 0.105 East |
| Z321 / 8 | PINNACLE CUSTOM CABI | 4867 SW 75 AVE | FL Miami-Dade IW | 555 0.105 East |
| Z322 / 8 | HARRY'S CUSTOM CABIN | 4869 SW 75 AVE | FL Miami-Dade IW | 557 0.105 East |
| AJ328 / 8 | SOUTH MIAMI CITY-PUB | 4795 SW 75TH AVE | FL SWF/LF, FL LUST, FL UST, FL NPDES | 563 0.107 East |
| AJ329 / 8 | CITY OF SOUTH MIAMI | 4795 SW 75 AVE | FL UST, FL Miami-Dade Co. SPILL, FL Miam... | 563 0.107 East |
| BC358 / 8 | SOURCE MOLECULAR COR | 4967 SW 75 AVE | FL Miami-Dade IW | 600 0.114 East |
| BG387 / 8 | PRO-CARE MEDICAL CEN | 7480 SW 40 ST (SUITE | FL Miami-Dade IW | 681 0.129 East |
| BG388 / 8 | CARE RESOURCES GROUP | 7480 SW 40 ST (SUITE | FL Miami-Dade IW | 681 0.129 East |
| BG389 / 8 | VITRO MOLECULAR LABO | 7480 SW 40 ST (SUITE | FL Miami-Dade IW | 681 0.129 East |
| BG390 / 8 | STAR ENTERPRISE | 7460 BIRD RD | RCRA NonGen / NLR, FINDS, ECHO | 682 0.129 East |
| BG397 / 8 | MARIBELLE DAY SPA | 7501 SW 40 ST | FL Miami-Dade IW | 700 0.133 East |
| BK428 / 8 | UNSEEN CREATURES BRE | 4178 SW 74 CT | FL Miami-Dade IW | 751 0.142 East |
| BK429 / 8 | T-SHIRTS PLUS COLOR, | 4156 SW 74 CT | FL Miami-Dade IW | 751 0.142 East |

MAPPED SITES SUMMARY - FOCUS MAP 8

Target Property:
SR 826 EXPRESS LANES PD&E
MIAMI, FL 33155

| MAP ID / FOCUS MAP | SITE NAME | ADDRESS | DATABASE ACRONYMS | DIST (ft. & mi.) DIRECTION |
|-----------------------|----------------------|----------------------|---|-------------------------------|
| BK430 / 8 | ACCURATE PRINTERS | 4152 SW 74 CT | FL Miami-Dade IW | 751 0.142 East |
| BK431 / 8 | DOOR GALORE | 4142 SW 74 CT | FL Miami-Dade IW | 751 0.142 East |
| BC433 / 8 | BETA ANALYTIC, INC. | 7451 SW 50 TER (UNIT | FL Miami-Dade IW | 768 0.145 East |
| BC434 / 8 | SOURCE MOLECULAR COR | 7451 SW 50 TER (UNIT | FL Miami-Dade IW | 768 0.145 East |
| BG448 / 8 | H & R ORIGINAL CORPO | 4190 SW 74 CT | FL Miami-Dade IW | 777 0.147 East |
| BG449 / 8 | BALMAR TEXACO SERVIC | 7460 SW 40 ST | FL UST, FL Miami-Dade IW, FL Enforcement | 778 0.147 East |
| BG452 / 8 | MATTRESS KINGS | 7481 SW 40 ST | FL Miami-Dade IW | 796 0.151 East |
| 459 / 8 | NATURAL IMMUNOGENICS | 7440 SW 50 TER (BAY | FL Miami-Dade IW | 809 0.153 East |
| BK464 / 8 | RAY GEORGE B BAILEY. | 4141 SW 74 CT (100) | FL Miami-Dade IW | 851 0.161 East |
| BK466 / 8 | M & F CABRERA AUTO R | 4101 SW 74 CT (BAY D | FL Miami-Dade IW | 865 0.164 East |
| BT471 / 8 | REEF AQUARIUM OF MIA | 7455 SW 40 ST | FL Miami-Dade IW, FL Enforcement | 912 0.173 East |
| BK483 / 8 | MIAMI EXOTIC PAINT & | 7444 SW 41 ST | FL Miami-Dade Co. AP, FL Miami-Dade IW | 936 0.177 East |
| BK496 / 8 | TECH MOTORS, INC. | 7430 SW 41 ST (BAY 1 | FL Miami-Dade IW | 961 0.182 East |
| BT503 / 8 | BRAMAN HONDA | 7400 BIRD RD | RCRA NonGen / NLR | 965 0.183 East |
| BT504 / 8 | DAEWOO OF MIAMI #342 | 7400 BIRD RD | RCRA NonGen / NLR, FINDS, ECHO | 965 0.183 East |
| BY505 / 8 | SUPER DISCOUNT DOORS | 7424 SW 42 ST | FL Miami-Dade IW | 970 0.184 East |
| BT508 / 8 | BRAMAN IMPORTS INC | 7400 SW 40 ST | FL Miami-Dade IW, FL Enforcement | 971 0.184 East |
| BY510 / 8 | EXTRA FINE PAINT | 7420 SW 42 ST | FL Miami-Dade IW | 982 0.186 East |
| CC524 / 8 | BETA ANALYTIC, INC. | 4842 SW 74 CT (UNIT | FL Miami-Dade IW | 1023 0.194 East |
| CD527 / 8 | DANIEL'S OFFSET PRIN | 7404 SW 41 ST | FL Miami-Dade IW | 1032 0.195 East |
| CC539 / 8 | METALLOY CORP | 4896 SW 74 CT | FL Miami-Dade IW | 1045 0.198 East |
| BY546 / 8 | ORIGINAL WORLD WIDE | 4240 SW 74 AVE | FL Miami-Dade IW, FL Enforcement | 1064 0.202 East |
| BY547 / 8 | BENZ AUTO SERVICE, I | 4240-44 SW 74 AVE | FL Miami-Dade IW | 1064 0.202 East |
| CG549 / 8 | CENTRAL CONCRETE SUP | 4300 SW 74TH AVE | FL UST, RCRA NonGen / NLR | 1065 0.202 East |
| CG550 / 8 | SUPERMIX CONCRETE - | 4300 SOUTHWEST 74 AV | FL Miami-Dade Co. AP, FL Miami-Dade IW, ... | 1065 0.202 East |
| 555 / 8 | SOUTHERN/COLADO IND. | 4340/94 SW 74 AVE | FL Miami-Dade IW | 1068 0.202 East |
| CI564 / 8 | BRAIN POWER INC | 4470 SW 74TH AVE | RCRA-CESQG, FL UST, TRIS, FINDS, ECHO, N... | 1077 0.204 East |
| CI565 / 8 | BRAIN POWER INC/BPI | 4470 SW 74 AVE | FL Miami-Dade Co. MRE, FL Miami-Dade IW,... | 1077 0.204 East |
| BY572 / 8 | ALL FOREIGN CAR SERV | 4242 SW 74 AVE (FAC. | FL Miami-Dade IW | 1080 0.205 East |
| BY573 / 8 | EUROPEAN AUTOMATICS, | 4242 SW 74 AVE (FAC. | FL Miami-Dade IW | 1080 0.205 East |
| BY575 / 8 | BEST PAINTERS INC. | 4202 SW 74 AVE | FL Miami-Dade IW | 1080 0.205 East |
| CG576 / 8 | JET GRAPHICS | 4252 SW 74TH AVE | RCRA NonGen / NLR, FINDS, ECHO, FL Miami... | 1080 0.205 East |
| BY577 / 8 | CONTINENTAL GRAPHICS | 4212 SW 74 AVE | FL Miami-Dade IW | 1080 0.205 East |
| BY578 / 8 | CONTINENTAL GRAPHICS | 4212 SW 74TH AVE | RCRA NonGen / NLR | 1080 0.205 East |
| CG579 / 8 | SOLIS IRON WORKS | 4262 SW 74 AVE | FL Miami-Dade IW | 1081 0.205 East |
| BY580 / 8 | RENOVATIONS PLUS, IN | 4248 SW 74 AVE | FL Miami-Dade IW | 1081 0.205 East |
| CG581 / 8 | SOLIS IRON WORKS | 4260 SW 74 AVE | FL Miami-Dade IW | 1081 0.205 East |
| BY582 / 8 | ONELIO FERNANDEZ | 4246 SW 74 AVE | FL Miami-Dade IW, FL Enforcement | 1081 0.205 East |
| CG583 / 8 | SOLIS IRON WORKS | 4258 SW 74 AVE | FL Miami-Dade IW | 1081 0.205 East |

MAPPED SITES SUMMARY - FOCUS MAP 8

Target Property:
SR 826 EXPRESS LANES PD&E
MIAMI, FL 33155

| MAP ID / FOCUS MAP | SITE NAME | ADDRESS | DATABASE ACRONYMS | DIST (ft. & mi.) DIRECTION | | |
|-----------------------|----------------------|---------------------|--|-------------------------------|-------|------|
| CG584 / 8 | SOLIS IRON WORKS | 4256 SW 74 AVE | FL Miami-Dade IW, FL Enforcement | 1081 | 0.205 | East |
| CG585 / 8 | UNIVERSAL SEAT COVER | 4266 SW 74 AVE | FL Miami-Dade IW, FL Enforcement | 1081 | 0.205 | East |
| CL587 / 8 | NITER LASER | 7444 SW 48 ST | FL Miami-Dade IW | 1088 | 0.206 | East |
| CM588 / 8 | KEYSTONE PRESS OF MI | 4372 SW 74 AVE | FL Miami-Dade IW | 1088 | 0.206 | East |
| CM589 / 8 | EARTHISTRY, LLC. | 4380 SW 74 AVE | FL Miami-Dade IW, FL Enforcement | 1089 | 0.206 | East |
| CM590 / 8 | B BAR IRON, INC | 4378 SW 74 AVE | FL Miami-Dade IW | 1089 | 0.206 | East |
| CM591 / 8 | PROVEN SERVICES | 4402 SW 74 AVE | FL Miami-Dade IW | 1090 | 0.206 | East |
| CM592 / 8 | AMERICAN MUSEUM TAXI | 4396 SW 74 AVE | FL Miami-Dade IW | 1090 | 0.206 | East |
| CI593 / 8 | SANDY HASTINGS CERAM | 4438 SW 74 AVE | FL Miami-Dade IW | 1090 | 0.206 | East |
| CI594 / 8 | OCEAN CABINETS | 4428 SW 74 AVE | FL Miami-Dade IW | 1091 | 0.207 | East |
| CI595 / 8 | SPLINTER MILLWORK CO | 4426 SW 74 AVE | FL Miami-Dade IW | 1091 | 0.207 | East |
| CI596 / 8 | AUTO VOLANTE INC | 4422 SW 74 AVE | FL Miami-Dade IW | 1091 | 0.207 | East |
| CI597 / 8 | G F KITCHEN CABINET | 4444 SW 74 AVE | FL Miami-Dade IW, FL Enforcement | 1092 | 0.207 | East |
| CN600 / 8 | MARDEL ENTERPRISES, | 4957 SW 74 CT | FL Miami-Dade IW | 1098 | 0.208 | East |
| CN601 / 8 | BETA ANALYTIC, INC. | 4985 SW 74 CT (UNIT | FL Miami-Dade IW | 1104 | 0.209 | East |
| CN602 / 8 | BETA ANALYTIC, INC. | 4989 SW 74 CT (UNIT | FL Miami-Dade IW | 1105 | 0.209 | East |
| CN603 / 8 | BETA ANALYTIC, INC. | 4993 SW 74 CT (UNIT | FL Miami-Dade IW | 1105 | 0.209 | East |
| CL604 / 8 | COREPLUS, LLC | 7426 SW 48 ST | FL Miami-Dade IW, FL DADE CO LW | 1114 | 0.211 | East |
| BY605 / 8 | COMMERCIAL WAREHOUSE | 4401 SW 74 AVE | FL Miami-Dade Co. HWS | 1120 | 0.212 | East |
| CL608 / 8 | RENOVATIONS PLUS, IN | 7404 SW 48 ST | FL Miami-Dade IW | 1145 | 0.217 | East |
| CP609 / 8 | QORI, INC.\DBA PERFE | 4662 SW 74 AVE (BAY | FL Miami-Dade IW | 1146 | 0.217 | East |
| BY610 / 8 | H.E. AUTO REPAIR | 4185 SW 74 AVE | FL Miami-Dade IW | 1148 | 0.217 | East |
| BY611 / 8 | ARTILES AUTO AIR & C | 4195 SW 74 AVE | FL Miami-Dade IW | 1149 | 0.218 | East |
| CP613 / 8 | FURNITURE CREATIONS | 4738 SW 74 AVE | FL Miami-Dade IW | 1160 | 0.220 | East |
| CP614 / 8 | LUXURY CRAFTED WOOD | 4514 SW 74 AVE | FL Miami-Dade IW | 1161 | 0.220 | East |
| CP615 / 8 | OSEGUERA CABINETS CO | 4522 SW 74 AVE | FL Miami-Dade IW | 1162 | 0.220 | East |
| CP616 / 8 | CARLOS SALINAS WOODT | 4520 SW 74 AVE | FL Miami-Dade IW | 1162 | 0.220 | East |
| CP617 / 8 | CAMINO CABINET CORP. | 4518 SW 74 AVE | FL Miami-Dade IW | 1162 | 0.220 | East |
| CP618 / 8 | QUEEN CABINETS GROUP | 4532 SW 74 AVE | FL Miami-Dade IW | 1164 | 0.220 | East |
| CP619 / 8 | LAZEWERKZ | 4530 SW 74 AVE | FL Miami-Dade IW | 1164 | 0.220 | East |
| CQ620 / 8 | CELLULAR SALES OF NO | 7401 SW 40 ST | FL Miami-Dade IW | 1175 | 0.223 | East |
| BY622 / 8 | ALL FLORIDA COLLISIO | 4219-21 SW 74 AVE | FL Miami-Dade IW | 1178 | 0.223 | East |
| BY623 / 8 | TRANSMISSION REPAIR | 4213 SW 74 AVE | FL Miami-Dade IW | 1178 | 0.223 | East |
| BY624 / 8 | XTM AUTO MAINTENANCE | 4211 SW 74 AVE | FL Miami-Dade IW | 1178 | 0.223 | East |
| BY625 / 8 | ALONSO POOL SERVICE | 7388 SW 42 ST | FL Miami-Dade IW | 1178 | 0.223 | East |
| 630 / 8 | SANTANA ORNAMENTAL I | 7415 NW 56 ST | FL Miami-Dade IW, FL Enforcement | 1189 | 0.225 | East |
| CQ632 / 8 | EXOTIC AQUARIUM, INC | 7399 SW 40 ST | FL Miami-Dade IW | 1190 | 0.225 | East |
| CD633 / 8 | FINE LINE INTERNATIO | 7390 SW 41 ST | FL Miami-Dade Co. AP, FL Miami-Dade IW | 1193 | 0.226 | East |
| CI634 / 8 | THE GREEN ZONE BODY | 4511 SW 74 AVE | FL Miami-Dade IW | 1193 | 0.226 | East |

MAPPED SITES SUMMARY - FOCUS MAP 8

Target Property:
SR 826 EXPRESS LANES PD&E
MIAMI, FL 33155

| MAP ID / FOCUS MAP | SITE NAME | ADDRESS | DATABASE ACRONYMS | DIST (ft. & mi.) DIRECTION | | |
|-----------------------|----------------------|---------------------|---|-------------------------------|-------|------|
| CI635 / 8 | COMPUQUIP INC | 4535/40 SW 74 AVE | FL Miami-Dade IW | 1194 | 0.226 | East |
| CI636 / 8 | S & M AUTO BODY REPA | 4531 SW 74TH AVE | RCRA-CESQG, FL Miami-Dade Co. AP, FL Mia... | 1194 | 0.226 | East |
| CI637 / 8 | AUTO SPEC MIAMI | 4541 SW 74 AVE | FL Miami-Dade Co. AP, FL Miami-Dade IW | 1195 | 0.226 | East |
| CI638 / 8 | FERNANDEZ IRON WORKS | 4561 SW 74 AVE | FL Miami-Dade IW, FL Enforcement | 1195 | 0.226 | East |
| CI639 / 8 | OLMAN CUSTOM FURNITU | 4555 SW 74 AVE | FL Miami-Dade IW | 1195 | 0.226 | East |
| CS640 / 8 | J.R. HOUSE OF STYLE | 4585 SW 74 AVE | FL Miami-Dade IW | 1196 | 0.227 | East |
| CI641 / 8 | CABINET REFLECTIONS, | 4581 SW 74 AVE | FL Miami-Dade IW | 1196 | 0.227 | East |
| CI642 / 8 | CARPENTER WORK SHOP | 4579 SW 74 AVE | FL Miami-Dade Co. AP, FL Miami-Dade IW | 1196 | 0.227 | East |
| CI643 / 8 | HIGH PERFORMANCE ONL | 4577 SW 74 AVE | FL Miami-Dade IW | 1196 | 0.227 | East |
| CI644 / 8 | ADVANCE COMPOSITE, I | 4573 SW 74 AVE | FL Miami-Dade IW | 1196 | 0.227 | East |
| CS645 / 8 | CARIBBEAN PAINT CO. | 4589 SW 74 AVE | FL Miami-Dade IW | 1197 | 0.227 | East |
| CS646 / 8 | CONTINENTAL MOTORS | 4617 SW 74 AVE | FL Miami-Dade IW, FL Enforcement | 1198 | 0.227 | East |
| CS647 / 8 | MENA SIGNS | 4613 SW 74 AVE | FL Miami-Dade IW | 1198 | 0.227 | East |
| CS648 / 8 | MIAMI AUTO TECH INC | 4605 SW 74 AVE | FL Miami-Dade IW | 1198 | 0.227 | East |
| CS649 / 8 | FRANCISCO ORMAZA | 4603-05 SW 74 AVE | FL Miami-Dade IW | 1198 | 0.227 | East |
| CS650 / 8 | ABEL WELDING & IRON | 4625 SW 74 AVE | FL Miami-Dade IW, FL Enforcement | 1199 | 0.227 | East |
| CS651 / 8 | LE FER FORGE, INC. | 4621-23 SW 74 AVE | FL Miami-Dade IW | 1199 | 0.227 | East |
| CS652 / 8 | KITCHEN DESIGN BY AL | 4619 SW 74 AVE | FL Miami-Dade IW | 1199 | 0.227 | East |
| CS653 / 8 | WARREN'S AUTOMOTIVE | 4633 SW 74 AVE | FL Miami-Dade IW | 1200 | 0.227 | East |
| CS654 / 8 | LE FER FORGE | 4629 SW 74 AVE | FL Miami-Dade IW | 1200 | 0.227 | East |
| CP655 / 8 | M & T POOL SUPPLIES | 4707 SW 74 AVE (BAY | FL Miami-Dade IW | 1200 | 0.227 | East |
| CP656 / 8 | MT POOL DISTRIBUTOR | 4709 SW 74 AVE (BAY | FL Miami-Dade IW | 1201 | 0.227 | East |
| CT657 / 8 | BIRD TIRE & BRAKE CO | 7403 SW 42 ST | FL Miami-Dade IW | 1205 | 0.228 | East |
| CP658 / 8 | ROYAL POOL SERVICE, | 4723 SW 74 AVE | FL Miami-Dade IW, FL Enforcement | 1209 | 0.229 | East |
| CT659 / 8 | DE LEON ALFONSO STUD | 7401-03 SW 42 ST | FL Miami-Dade IW | 1210 | 0.229 | East |
| CP660 / 8 | BEST MOTOR WORKS, IN | 4727 SW 74 AVE | FL Miami-Dade IW | 1211 | 0.229 | East |
| CI661 / 8 | RATTAN ART FURNITURE | 4551 SW 74 AVE | FL Miami-Dade Co. AP, FL Miami-Dade IW, ... | 1211 | 0.229 | East |
| CP662 / 8 | MIAMI-DECORA CORP. | 4731 SW 74 AVE | FL Miami-Dade IW | 1213 | 0.230 | East |
| CP663 / 8 | GENERAL WOODWORK, IN | 4733 SW 74 AVE | FL Miami-Dade IW | 1214 | 0.230 | East |
| CS664 / 8 | FIGUEROA CABINET, IN | 4623 SW 74 AVE | FL Miami-Dade IW, FL Enforcement | 1215 | 0.230 | East |
| CP665 / 8 | MY GARAGE INC. | 4737 SW 74 AVE | FL Miami-Dade IW | 1217 | 0.230 | East |
| CP666 / 8 | SEAL TITE PLASTIC PA | 4655 SW 74 AVE | FL Miami-Dade IW | 1222 | 0.231 | East |
| CT667 / 8 | LOZANO USED TIRES | 7372 SW 42 ST | FL Miami-Dade IW | 1222 | 0.231 | East |
| CT668 / 8 | OV AUTO TECH, INC.\D | 7395 SW 42 ST | FL Miami-Dade IW | 1224 | 0.232 | East |
| CT670 / 8 | PLASENCIA AUTOMOTIVE | 7393 SW 42 ST | FL Miami-Dade IW | 1228 | 0.233 | East |
| CT671 / 8 | SIBEX AUTOMOTIVE, LL | 7391 SW 42 ST | FL Miami-Dade IW, FL Enforcement | 1233 | 0.234 | East |
| CT672 / 8 | AUTO BODY CARE, INC. | 7368 SW 42 ST | FL Miami-Dade IW | 1234 | 0.234 | East |
| CQ682 / 8 | PROFESSIONAL WINDOW | 7385 SW 40 ST | FL Miami-Dade IW, FL Enforcement | 1275 | 0.241 | East |
| CM683 / 8 | CARRAZANA CUSTOM FUR | 7395 SW 45 ST | FL Miami-Dade IW | 1276 | 0.242 | East |

MAPPED SITES SUMMARY - FOCUS MAP 8

Target Property:
SR 826 EXPRESS LANES PD&E
MIAMI, FL 33155

| MAP ID / FOCUS MAP | SITE NAME | ADDRESS | DATABASE ACRONYMS | DIST (ft. & mi.) DIRECTION | | |
|-----------------------|----------------------|----------------------|---|-------------------------------|-------|------|
| CM684 / 8 | TRUE BLUE POOLS, INC | 7399 SW 45 ST | FL Miami-Dade IW | 1276 | 0.242 | East |
| CQ691 / 8 | MERYEM SUBWAY, INC.\ | 7379 SW 40 ST | FL Miami-Dade IW | 1313 | 0.249 | East |
| CQ698 / 8 | DENTAL OFFICES FOR A | 7380 SW 40 ST (SUITE | FL Miami-Dade IW | 1338 | 0.253 | East |
| CT700 / 8 | LINCOLN'S BEARD BREW | 7360 SW 41 ST | FL Miami-Dade IW | 1345 | 0.255 | East |
| CT701 / 8 | SANTOYO AUTO BODY SH | 7356 SW 42 ST | FL Miami-Dade Co. AP, FL Miami-Dade IW | 1351 | 0.256 | East |
| CY704 / 8 | SCP DISTRIBUTORS, LL | 7390 SW 45 ST | FL Miami-Dade IW, FL TIER 2 | 1381 | 0.262 | East |
| CY705 / 8 | SCP DISTRIBUTORS, LL | 7360-90 SW 45 ST | FL Miami-Dade IW | 1382 | 0.262 | East |
| 706 / 8 | TARMAC AMERICA - SOU | 7355 SOUTHWEST 48 ST | FL Miami-Dade Co. AP, FL Miami-Dade IW, ... | 1385 | 0.262 | East |
| CY710 / 8 | LAWNMOWER R US | 7315 SW 45 ST (# 1) | FL Miami-Dade IW | 1398 | 0.265 | East |
| CY711 / 8 | MOBILE TUNE-UPS , IN | 7315 SW 45 ST (BAY 2 | FL Miami-Dade IW | 1398 | 0.265 | East |
| CY712 / 8 | CABALLERO METALS COR | 7315 SW 45 ST (BAY 3 | FL Miami-Dade Co. AP, FL Miami-Dade IW | 1398 | 0.265 | East |
| DA713 / 8 | ACE DOG GROOMING | 7374 SW 40 ST | FL Miami-Dade IW | 1398 | 0.265 | East |
| DA715 / 8 | ALL MOTORS ASSURANCE | 7361 SW 40 ST | FL Miami-Dade IW | 1424 | 0.270 | East |
| DC717 / 8 | AA ELITE AUTO BODY C | 7350 SW 42 ST | FL Miami-Dade Co. AP, FL Miami-Dade IW | 1425 | 0.270 | East |
| CY719 / 8 | DIAZ | 7375 SW 45 ST | FL Miami-Dade IW, FL Enforcement | 1429 | 0.271 | East |
| CY720 / 8 | EMBROICO, INC. | 7301 SW 45 ST (BAY 2 | FL Miami-Dade IW | 1437 | 0.272 | East |
| CY721 / 8 | SOUTHEAST TOWING, IN | 7301 SW 45 ST (BAY 7 | FL Miami-Dade IW | 1437 | 0.272 | East |
| CY722 / 8 | STATION 8, LLC. | 7301 SW 45 ST (BAY 4 | FL Miami-Dade IW | 1437 | 0.272 | East |
| CY723 / 8 | PRESTIGE IMPORT AUTO | 7301 SW 45 ST (BAY 3 | FL Miami-Dade IW | 1437 | 0.272 | East |
| CY724 / 8 | GILBERT'S ANTIQUES A | 7301 SW 45 ST (BAY 5 | FL Miami-Dade IW | 1437 | 0.272 | East |
| 725 / 8 | PARCEL SOUTH OF MDCP | | FL Miami-Dade Co. HWS | 1438 | 0.272 | East |
| DD726 / 8 | MDCPS BUS DEPOT SITE | 4378 SW 74 AVE | FL Miami-Dade Co. HWS | 1441 | 0.273 | East |
| DA729 / 8 | ACE DOG GROOMING & P | 7370 SW 40 ST | FL Miami-Dade IW | 1451 | 0.275 | East |
| CY730 / 8 | JS INTERNATIONAL WHO | 7377-79 SW 45 ST | FL Miami-Dade IW | 1451 | 0.275 | East |
| DA734 / 8 | CHUCK WAGON REST | 7355 SW 40 ST | FL Miami-Dade IW | 1461 | 0.277 | East |
| CY738 / 8 | J & BENZ | 7379 SW 45 ST | FL Miami-Dade IW | 1473 | 0.279 | East |
| DH741 / 8 | 3101 CORPORATION | 4990 SW 72 AVE (SUIT | FL Miami-Dade IW | 1490 | 0.282 | East |
| DH742 / 8 | MAR TRADING CORP | 4990 SW 72 AVE (105) | FL Miami-Dade IW | 1490 | 0.282 | East |
| DH743 / 8 | MIAMI EDITIONS | 4990 SW 72 AVE (BAY | FL Miami-Dade IW | 1490 | 0.282 | East |
| DA745 / 8 | PREMIER AUTO SUPPLIE | 7364 SW 40 ST | FL Miami-Dade IW | 1505 | 0.285 | East |
| DA747 / 8 | PREMIER AUTO SUPPLIE | 7362 SW 40 ST | FL Miami-Dade IW | 1529 | 0.290 | East |
| CY748 / 8 | PETERSEN RESTORATION | 7345 SW 45TH ST | RCRA NonGen / NLR, FINDS, ECHO, FL Miami... | 1529 | 0.290 | East |
| DC750 / 8 | AUTO CLASSIC EMISSIO | 7330 SW 42 ST | FL Miami-Dade IW | 1531 | 0.290 | East |
| CY752 / 8 | ALL DESIGNER FURNITU | 7385 SW 45 ST (BAY 6 | FL Miami-Dade IW | 1538 | 0.291 | East |
| CY758 / 8 | JET MAILERS, INC | 7320-24 SW 45 ST | FL Miami-Dade IW | 1580 | 0.299 | East |
| CY759 / 8 | G.P. AUTO WERKS | 7316 SW 45 ST | FL Miami-Dade IW | 1580 | 0.299 | East |
| CY760 / 8 | ATLANTIC AUTOMOTIVE | 7308 SW 45 ST | FL Miami-Dade IW | 1580 | 0.299 | East |
| DD761 / 8 | J C & AUTO REPAIR SH | 4280 SW 73 AVE | FL Miami-Dade Co. AP, FL Miami-Dade IW | 1585 | 0.300 | East |
| DL762 / 8 | BIRD ROAD MAZDA BODY | 4284 SW 73 AVE | FL Miami-Dade IW | 1602 | 0.303 | East |

MAPPED SITES SUMMARY - FOCUS MAP 8

Target Property:
SR 826 EXPRESS LANES PD&E
MIAMI, FL 33155

| MAP ID / FOCUS MAP | SITE NAME | ADDRESS | DATABASE ACRONYMS | DIST (ft. & mi.) DIRECTION |
|-----------------------|----------------------|-------------------|---|-------------------------------|
| DL763 / 8 | INTERNATIONAL RADIAT | 4270 SW 73 AVE | FL Miami-Dade IW, FL Enforcement | 1602 0.303 East |
| DL764 / 8 | B & W SPECIALTY SHOP | 4244 SW 73 AVE | FL Miami-Dade IW | 1603 0.304 East |
| DN767 / 8 | A+ COLOR GRAPHICS, I | 7326 SW 45 ST | FL Miami-Dade IW | 1609 0.305 East |
| DO768 / 8 | ACE UNITED, INC.\DBA | 7300-10 SW 41 ST | FL Miami-Dade Co. AP, FL Miami-Dade IW | 1611 0.305 East |
| DP772 / 8 | GABLES IMPORTS | 7325 SW 40 ST | FL Miami-Dade IW, FL Enforcement | 1649 0.312 East |
| DN775 / 8 | BCJ AUTO SALES, INC. | 7336 SW 45 ST | FL Miami-Dade IW | 1659 0.314 East |
| DQ776 / 8 | R & G MIAMI CUSTOMS | 7304 SW 42 ST | FL Miami-Dade Co. AP, FL Miami-Dade IW | 1660 0.314 East |
| 777 / 8 | SIXTO PACKAGING | 7342 SW 48TH ST | RCRA NonGen / NLR, FL Miami-Dade Co. AP,... | 1660 0.314 East |
| DP778 / 8 | INTERWOVEN TRADING C | 7300 BIRD ROAD | FL SWF/LF | 1663 0.315 East |
| DP781 / 8 | FORMER GABLES IMPORT | 7325 SW 40 ST | FL Miami-Dade Co. HWS | 1667 0.316 East |
| 783 / 8 | VACANT | 7342 SW 56 ST | FL Miami-Dade IW | 1671 0.316 East |
| DQ788 / 8 | AUTO MIAMI, INC. | 7300 SW 42 ST | FL Miami-Dade IW | 1680 0.318 East |
| DO789 / 8 | WAYLEN BAY MOTORSPOR | 7311 SW 41 ST | FL Miami-Dade IW | 1681 0.318 East |
| DN790 / 8 | LUPAL RESTORATIONS & | 7344 SW 45 ST | FL Miami-Dade IW | 1698 0.322 East |
| 796 / 8 | CAKE DESIGNS BY EDDA | 4408 SW 73 AVE | FL Miami-Dade Co. GTO, FL Miami-Dade IW | 1703 0.323 East |
| DO799 / 8 | JAP TECH AUTO REPAIR | 7305-11 SW 41 ST | FL Miami-Dade IW | 1712 0.324 East |
| DL809 / 8 | FINE WOODWORKS UNLIM | 7290 SW 42 TER | FL Miami-Dade IW | 1757 0.333 East |
| DP816 / 8 | CHARLIE O'ROURKES PU | 7305 SW 40 ST | FL Miami-Dade IW | 1767 0.335 East |
| DL822 / 8 | MIAMI PRESS PUBLISHE | 4322 SW 73 AVE | FL Miami-Dade IW | 1775 0.336 East |
| DL823 / 8 | ARTISAN CUSTOM WOODW | 4346 SW 73 AVE | FL Miami-Dade IW | 1775 0.336 East |
| DL824 / 8 | ARTISAN - XS, INC. | 4350 SW 73 AVE | FL Miami-Dade IW | 1775 0.336 East |
| DL825 / 8 | MARION LANEY & ASSOC | 4338 SW 73 AVE | FL Miami-Dade IW | 1775 0.336 East |
| DL826 / 8 | REFINISH BY MANUEL C | 4332-36 SW 73 AVE | FL Miami-Dade Co. AP, FL Miami-Dade IW | 1775 0.336 East |
| DL827 / 8 | ATELIER LEGNO | 4378 SW 73 AVE | FL Miami-Dade IW | 1775 0.336 East |
| DL828 / 8 | UNIVERSAL SILK SCREE | 4374-76 SW 73 AVE | FL Miami-Dade IW | 1775 0.336 East |
| DL829 / 8 | TORRADO CARPENTRY, I | 4320 SW 73 AVE | FL Miami-Dade IW | 1775 0.336 East |
| DL830 / 8 | COMMUNIPRINT | 4344 SW 73 AVE | FL Miami-Dade IW | 1775 0.336 East |
| DL831 / 8 | MIAMI DOORS, INC. | 4310 SW 73 AVE | FL Miami-Dade IW | 1775 0.336 East |
| DP832 / 8 | WAYLEN BAY MOTORSPOR | 7300 SW 40 ST | FL Miami-Dade IW, FL Enforcement | 1787 0.338 East |
| DL833 / 8 | HAROLD SHAFFER'S AUT | 7294 SW 42 TER | FL Miami-Dade IW | 1792 0.339 East |
| DP834 / 8 | EXTRA FINE PRINT, IN | 7298 SW 40 ST | FL Miami-Dade IW | 1800 0.341 East |
| DY836 / 8 | MIAMI DOORS, INC. | 4300 SW 73 AVE | FL Miami-Dade IW | 1817 0.344 East |
| DP839 / 8 | OK POOL SERVICE, INC | 7295 SW 40 ST | FL Miami-Dade IW | 1831 0.347 East |
| EA842 / 8 | REGENCY FINISHING CO | 7291 SW 41 ST | FL Miami-Dade Co. AP, FL Miami-Dade Co. ... | 1855 0.351 East |
| EA843 / 8 | JET GRAPHICS, INC. | 4101 SW 73 AVE | FL Miami-Dade IW | 1859 0.352 East |
| DY844 / 8 | ALL 4 WHEELS TOWING | 7270 SW 42 TER | FL Miami-Dade IW, FL Enforcement | 1875 0.355 East |
| EA852 / 8 | DISCOUNT TACKLE SHAC | 7284 SW 40 ST | FL Miami-Dade IW | 1895 0.359 East |
| DY854 / 8 | D & D & A ORNAMENTAL | 4420 NW 73 AVE | FL Miami-Dade IW | 1911 0.362 East |
| DY855 / 8 | J & F AUTO ELECTRIC | 4418 SW 73 AVE | FL Miami-Dade IW | 1911 0.362 East |

MAPPED SITES SUMMARY - FOCUS MAP 8

Target Property:
SR 826 EXPRESS LANES PD&E
MIAMI, FL 33155

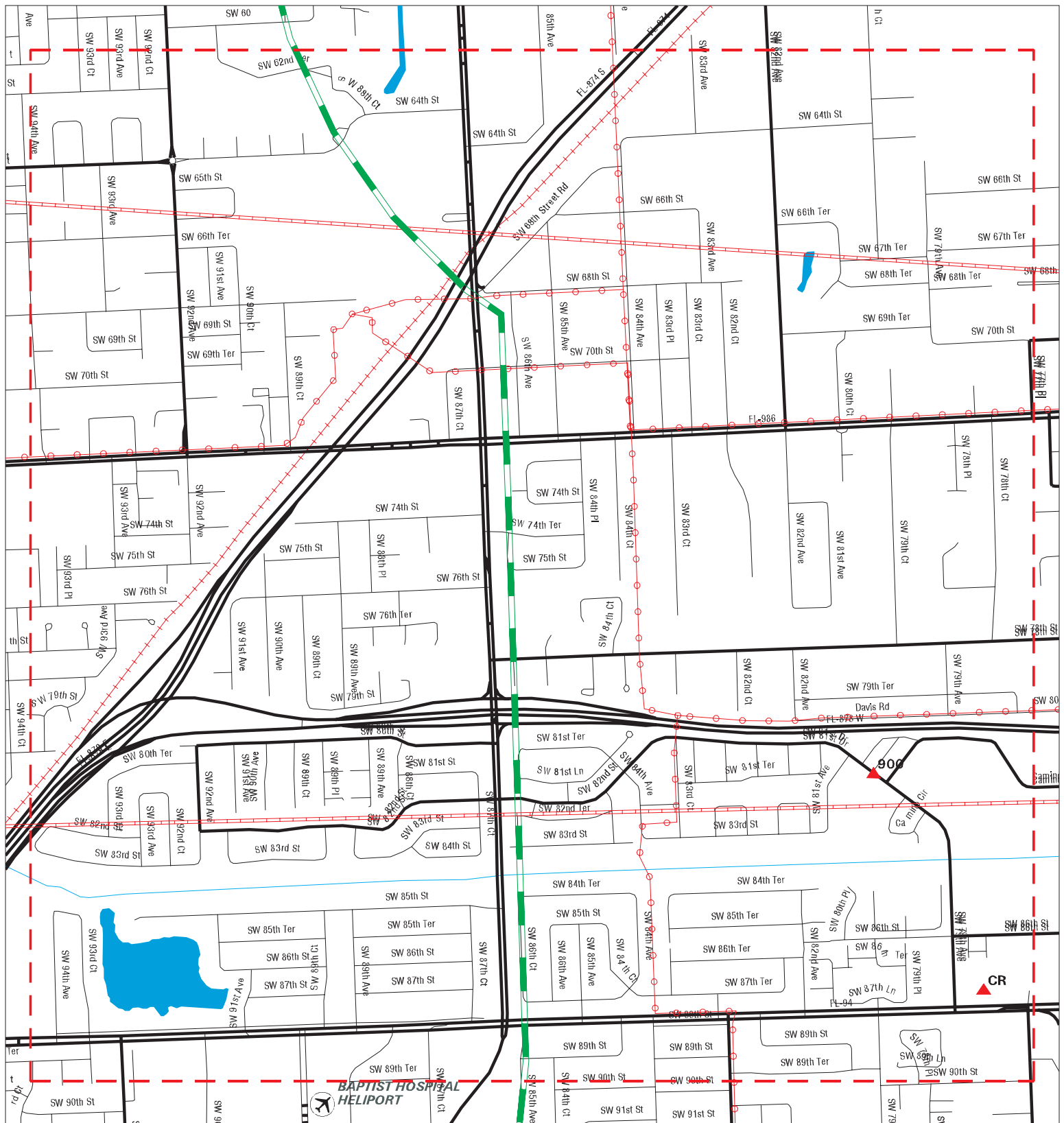
| MAP ID / FOCUS MAP | SITE NAME | ADDRESS | DATABASE ACRONYMS | DIST (ft. & mi.) DIRECTION |
|-----------------------|----------------------|----------------------|---|-------------------------------|
| DY856 / 8 | PETERSEN RESTORATION | 4416 SW 73 AVE | FL Miami-Dade Co. AP, FL Miami-Dade IW | 1911 0.362 East |
| DY857 / 8 | AMAYA ROOFING CORPOR | 4414 SW 73 AVE | FL Miami-Dade IW | 1912 0.362 East |
| DY858 / 8 | MARLIN EXTERMINATING | 4412 SW 73 AVE | FL Miami-Dade IW | 1912 0.362 East |
| EB859 / 8 | MI SABOR LATINO, INC | 4275 SW 73 AVE | FL Miami-Dade Co. GTO, FL Miami-Dade IW | 1915 0.363 East |
| EB860 / 8 | A-1 AUTO REPAIR, INC | 7256 SW 42 TER | FL Miami-Dade IW | 1931 0.366 East |
| EA862 / 8 | GENETIC PERFORMANCE, | 7233-35 SW 41 ST | FL Miami-Dade IW | 1940 0.367 East |
| DY878 / 8 | TRULY NOLEN OF AMERI | 7250 SW 42 TER | FL Miami-Dade IW | 1954 0.370 East |
| EB883 / 8 | JULY PRINTING INC | 7244 SW 42 TER | FL Miami-Dade IW | 2013 0.381 East |
| EA884 / 8 | CHINOS INK WERKS, IN | 7225 SW 41 ST | FL Miami-Dade IW | 2016 0.382 East |
| EA885 / 8 | SIXTO MOTOR SPORTS, | 7225 SW 41 ST (FACIL | FL Miami-Dade IW | 2016 0.382 East |
| EH889 / 8 | TROPICAL PAINT & BOD | 7270 SW 41 ST | FL Miami-Dade Co. AP, FL Miami-Dade IW, ... | 2048 0.388 East |
| EH890 / 8 | DAVID'S VOLVO SPECIA | 7259 SW 42 ST | FL Miami-Dade IW | 2061 0.390 East |
| EB891 / 8 | MERCEDES AUTOBAHN, I | 7245 SW 42 TER (FAC. | FL Miami-Dade IW | 2063 0.391 East |
| EB892 / 8 | MELS RESET CORP. | 7245 SW 42 TER (FAC. | FL Miami-Dade IW | 2063 0.391 East |
| EB893 / 8 | AA ELITE AUTO BODY C | 7247 SW 42 TER | FL Miami-Dade IW | 2065 0.391 East |
| 894 / 8 | SOUTH MIAMI | SW 58TH STREET & 73R | FL SWF/LF | 2067 0.391 East |
| EH895 / 8 | A & R TEAM AUTO SOLU | 7257 SW 42 ST | FL Miami-Dade IW | 2068 0.392 East |
| EB896 / 8 | AUTO PRO SOLUTIONS, | 7249 SW 42 TER | FL Miami-Dade Co. AP, FL Miami-Dade IW | 2072 0.392 East |
| 897 / 8 | IMPRESSIONS OF MIAMI | 7274 SW 48 ST | FL Miami-Dade IW | 2086 0.395 East |
| EI898 / 8 | OLD SCHOOL CUSTOMS M | 7254 SW 40 ST | FL Miami-Dade IW | 2098 0.397 East |
| 899 / 8 | MOTOR CITY MIAMI, IN | 7248 SW 42 TER | FL Miami-Dade IW | 2098 0.397 East |
| EI901 / 8 | STAR PARTS, INC | 7252 SW 40 ST | FL Miami-Dade IW, FL Enforcement | 2113 0.400 East |
| EH911 / 8 | A & R TEAM AUTO SOLU | 7241 SW 42 ST | FL Miami-Dade IW | 2145 0.406 East |
| EM922 / 8 | VILA AUTO CENTER, IN | 7236 SW 42 ST (BAY 1 | FL Miami-Dade IW | 2201 0.417 East |
| EM923 / 8 | IVAN'S MACHINE SHOP | 7236 SW 42 ST (BAY B | FL Miami-Dade IW | 2201 0.417 East |
| EM924 / 8 | AGI INTERNATIONAL, I | 7236 SW 42 ST (BAY 4 | FL Miami-Dade IW | 2201 0.417 East |
| EI926 / 8 | BIRD RD SUBARU | 7240 BIRD RD | RCRA-CESQG, FINDS, FL Miami-Dade Co. AP,... | 2203 0.417 East |
| EH929 / 8 | THE GARAGE BODY SHOP | 7231 SW 42 ST | FL Miami-Dade IW | 2219 0.420 East |
| EH930 / 8 | W.T. AUTO BODY SHOP | 7231 SW 42 ST (FAC B | FL Miami-Dade IW | 2219 0.420 East |
| EO941 / 8 | SIBCO AUTO ELECTRIC, | 7237 SW 41 ST | FL Miami-Dade IW, FL Enforcement | 2270 0.430 East |
| EO942 / 8 | CHINOS INK WERKS, IN | 7218 SW 41 ST | FL Miami-Dade Co. AP, FL Miami-Dade IW | 2289 0.434 East |
| EO944 / 8 | COMPLETE CAR CARE SE | 7216 SW 41 ST | FL Miami-Dade IW | 2295 0.435 East |
| EM950 / 8 | BEST MOTOR WORKS, IN | 7217 SW 42 ST | FL Miami-Dade IW | 2302 0.436 East |
| EO955 / 8 | WHEELS BOUTIQUE, INC | 7200 SW 41 ST | FL Miami-Dade IW | 2378 0.450 East |
| ER957 / 8 | KWIK PRINT METRO MON | 7206 BIRD RD | FL Miami-Dade IW | 2405 0.455 East |
| 958 / 8 | BILL USSERY MOTORS B | 4500 SW 72 AVE | FL Miami-Dade Co. AP, FL Miami-Dade IW, ... | 2413 0.457 East |
| 959 / 8 | CEMEX - SOUTH MIAMI | 4508 SOUTHWEST 72 AV | FL Miami-Dade Co. AP, FL Miami-Dade IW, ... | 2423 0.459 East |
| ET965 / 8 | ANTIQUE FURNITURE RE | 4678-80 SW 72 AVE | FL Miami-Dade IW | 2482 0.470 East |
| ET967 / 8 | DIE-GRAPHICS, INC. | 4792 SW 72 AVE | FL Miami-Dade IW | 2487 0.471 East |

MAPPED SITES SUMMARY - FOCUS MAP 8

Target Property:
SR 826 EXPRESS LANES PD&E
MIAMI, FL 33155

| MAP ID / FOCUS MAP | SITE NAME | ADDRESS | DATABASE ACRONYMS | DIST (ft. & mi.) DIRECTION |
|-----------------------|----------------------|-------------------|---|-------------------------------|
| EU968 / 8 | G.W. ENGRAVING | 4341 SW 72 AVE | FL Miami-Dade Co. AP, FL Miami-Dade IW, ... | 2491 0.472 East |
| EU969 / 8 | ONATE FRAMING GALLER | 4365-85 SW 72 AVE | FL Miami-Dade IW | 2492 0.472 East |
| EV971 / 8 | ARTI-COLOR INC. | 4816 SW 72 AVE | FL Miami-Dade IW | 2493 0.472 East |
| EW972 / 8 | AUGSTEN ENTERPRISE I | 4115 SW 72 AVE | FL Miami-Dade IW | 2494 0.472 East |
| EX974 / 8 | CENTRAL MAGNETIC IMA | 4860 SW 72 AVE | FL Miami-Dade IW | 2511 0.476 East |
| EX975 / 8 | UNISOURCE WORLDWIDE, | 4868 SW 72 AVE | FL Miami-Dade IW | 2514 0.476 East |
| EX976 / 8 | GALLEY GRAPHICS | 4872 SW 72 AVE | FL Miami-Dade IW | 2515 0.476 East |
| ET977 / 8 | JAZMA, INC. | 4713 SW 72 AVE | FL Miami-Dade IW, FL Enforcement | 2522 0.478 East |
| ET978 / 8 | A.D.S. ANTIQUES, COR | 4705 SW 72 AVE | FL Miami-Dade IW | 2522 0.478 East |
| ET979 / 8 | MARSH AND MARSH ANTI | 4701 SW 72 AVE | FL Miami-Dade IW | 2522 0.478 East |
| EW980 / 8 | THE FINISHING CENTER | 7201 SW 42 ST | FL Miami-Dade Co. AP, FL Miami-Dade IW, ... | 2526 0.478 East |
| EV981 / 8 | OOLITE DUMP | 4811 SW 72ND AVE | SEMS-ARCHIVE | 2530 0.479 East |
| ER982 / 8 | SSES CASE- B & F MAR | 4001 SW 72 AVE | FL Miami-Dade IW, FL Enforcement | 2540 0.481 East |
| ET984 / 8 | CASA DIO FINE FURNIT | 4671 SW 72 AVE | FL Miami-Dade IW | 2546 0.482 East |
| ET985 / 8 | SHOWCASE AUTOMOTIVE | 4679 SW 72 AVE | FL Miami-Dade IW | 2547 0.482 East |
| EU988 / 8 | ONATE FRAMING GALLER | 7195-99 SW 44 ST | FL Miami-Dade IW | 2556 0.484 East |
| ET992 / 8 | AMAZON SERVICES, INC | 7186 SW 47 ST | FL Miami-Dade IW | 2598 0.492 East |
| ET999 / 8 | QUALITY CROWN AND BR | 7180 SW 47 ST | FL Miami-Dade IW | 2637 0.499 East |
| EU1001 / 8 | OLYMPIA PRINTING | 7185 SW 44 ST | FL Miami-Dade IW, FL Enforcement | 2640 0.500 East |

Focus Map - 9 - 5637646.5s



- | | | |
|----------------------|------------------------------|-------------------------|
| ▲ Sites | Focus Map - Sites | Dept. Defense Sites |
| Target Property | Power Line | Indian Reservations BIA |
| Search Buffer | Pipe Line | FL Brownfield |
| Focus Map - No Sites | National Priority List Sites | |



SITE NAME: SR 826 Express Lanes PD&E
ADDRESS: SR 826 Express Lanes PD&E
CITY/STATE: Miami FL
ZIP: 33155

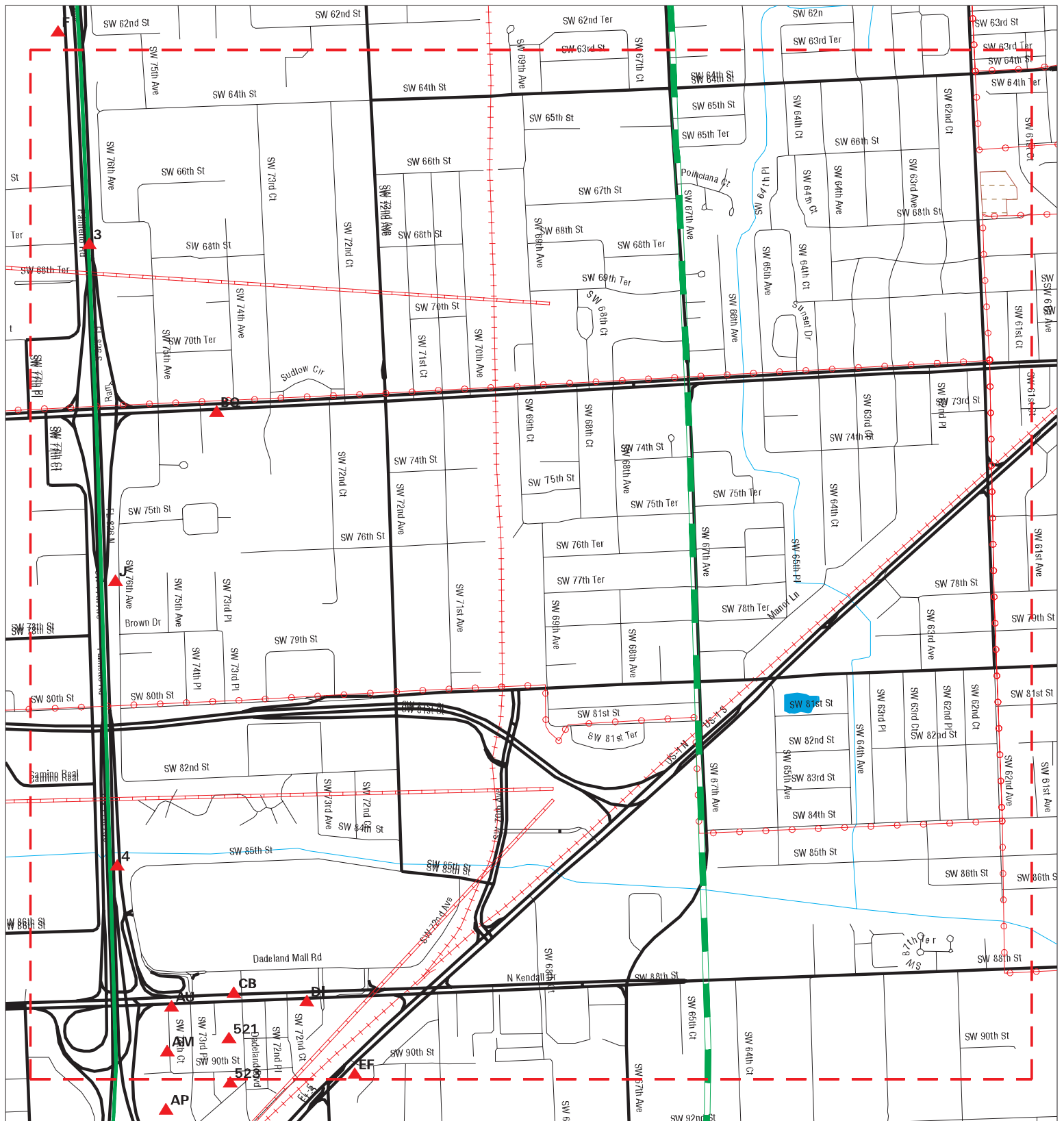
CLIENT: AECOM
CONTACT: Devansh Shah
INQUIRY #: 5637646.5s
DATE: 05/06/19

MAPPED SITES SUMMARY - FOCUS MAP 9

Target Property:
SR 826 EXPRESS LANES PD&E
MIAMI, FL 33155

| MAP ID / FOCUS MAP | SITE NAME | ADDRESS | DATABASE ACRONYMS | DIST (ft. & mi.) DIRECTION | | |
|-----------------------|----------------------|----------------------|-------------------|-------------------------------|-------|------|
| CR631 / 9 | MIAMI ORTHOPAEDIC & | 7867 N KENDALL DR (S | FL Miami-Dade IW | 1189 | 0.225 | West |
| CR685 / 9 | RICHARD L. DOLSEY, M | 7887 SW 88 ST (SUITE | FL Miami-Dade IW | 1290 | 0.244 | West |
| CR686 / 9 | CASTHELY ORTHODONTIC | 7887 SW 88 ST (SUITE | FL Miami-Dade IW | 1290 | 0.244 | West |
| CR687 / 9 | LEONARD H ROTHENBERG | 7887 SW 88 ST (SUITE | FL Miami-Dade IW | 1290 | 0.244 | West |
| CR688 / 9 | MAIN STREET CHILDREN | 7887 SW 88 ST | FL Miami-Dade IW | 1290 | 0.244 | West |
| CR689 / 9 | WOMEN' VASCULAR CENT | 7887 SW 88 ST (SUITE | FL Miami-Dade IW | 1290 | 0.244 | West |
| 900 / 9 | DRYCLEAN USA | 8004 SW 81 ST | FL Miami-Dade IW | 2107 | 0.399 | West |

Focus Map - 10 - 5637646.5s



- ▲ Sites
- Target Property
- Search Buffer
- Focus Map - No Sites
- Focus Map - Sites
- Power Line
- Pipe Line
- National Priority List Sites
- Dept. Defense Sites
- Indian Reservations BIA
- FL Brownfield

0 1/8 1/4 Miles

SITE NAME: SR 826 Express Lanes PD&E
 ADDRESS: SR 826 Express Lanes PD&E
 CITY/STATE: Miami FL
 ZIP: 33155

CLIENT: AECOM
 CONTACT: Devansh Shah
 INQUIRY #: 5637646.5s
 DATE: 05/06/19

MAPPED SITES SUMMARY - FOCUS MAP 10

Target Property:
SR 826 EXPRESS LANES PD&E
MIAMI, FL 33155

| MAP ID / FOCUS MAP | SITE NAME | ADDRESS | DATABASE ACRONYMS | DIST (ft. & mi.) DIRECTION |
|-----------------------|----------------------|----------------------|---|-------------------------------|
| 3 / 10 | PAMSCO TRANSPORT FUE | HWY 826 | FL LUST, FL TANKS | TP |
| 4 / 10 | SR 821 | UNKNOWN | FINDS, ECHO | TP |
| J30 / 10 | FRASSE HELEN F ESTAT | 7601 SW 76TH AVE | FL LUST, FL UST | 125 0.024 East |
| J70 / 10 | L'ECOLE FRANCO-AMERI | 7701 SW 76 AVE | FL Miami-Dade IW | 218 0.041 East |
| AM164 / 10 | DR. VIVIAN MORAD, D. | 8950 SW 74 CT (SUTE | FL Miami-Dade IW | 459 0.087 East |
| AM165 / 10 | OFFICE OF KHRI BRIDG | 8950 SW 74 CT (SUITE | FL Miami-Dade IW | 459 0.087 East |
| AM166 / 10 | DR. ELAINE KLEIN DMD | 8950 SW 74 CT (1911) | FL Miami-Dade IW | 459 0.087 East |
| AM167 / 10 | PINECREST DENTAL | 8950 SW 74 CT (2112- | FL Miami-Dade IW | 459 0.087 East |
| AM168 / 10 | DR. LARRY BROWN | 8950 SW 74 CT (1610) | FL Miami-Dade IW | 459 0.087 East |
| AM169 / 10 | DR. ALFRED ROBBINS, | 8950 SW 74 CT (1202) | FL Miami-Dade IW | 459 0.087 East |
| AM170 / 10 | ADVANCED NEURO SPINE | 8950 SW 74 CT (1206- | FL Miami-Dade IW | 459 0.087 East |
| AM171 / 10 | S. GRUSSMARK, D.D.S. | 8950 SW 74 CT (1201) | FL Miami-Dade IW | 459 0.087 East |
| AU200 / 10 | PHOTO-QUICK | 7420 N KENDALL DR | FL CLEANUP SITES, FL DWM CONTAM, FL Enfo... | 506 0.096 East |
| AU201 / 10 | PHOTO-QUICK, INC. | 7420 SW 88 ST (FAC B | FL Miami-Dade IW | 506 0.096 East |
| AU202 / 10 | DRY CLEAN USA | 7420 N KENDALL DR | RCRA NonGen / NLR | 506 0.096 East |
| AU203 / 10 | DRYCLEAN USA INC | 7420 SW 88TH ST | EDR Hist Cleaner | 506 0.096 East |
| AU204 / 10 | DRY CLEAN USA | 7420 SW 88 ST (FAC. | FL Miami-Dade IW | 506 0.096 East |
| AU205 / 10 | DRYCLEAN USA #11121 | 7420 SW 88TH ST | FL PRIORITYCLEANERS | 506 0.096 East |
| AM334 / 10 | MELVIN L. KESSLER, D | 7400 SW 88 ST (SUITE | FL Miami-Dade IW | 570 0.108 East |
| AM335 / 10 | CRISTIAN F. BRETON, | 7400 SW 88 ST (SUITE | FL Miami-Dade IW | 570 0.108 East |
| AM336 / 10 | DR. SERGE PAPIERNIK | 7400 SW 88 ST (SUITE | FL Miami-Dade IW | 570 0.108 East |
| AM337 / 10 | SEYMOUR Z. BEISER, D | 7400 SW 88 ST (SUITE | FL Miami-Dade IW | 570 0.108 East |
| AM338 / 10 | ELAINE KLEIN DDS, PA | 7400 SW 88 ST (SUITE | FL Miami-Dade IW | 570 0.108 East |
| AM339 / 10 | CECIL ABRAHAM, D.D.S | 7400 SW 88 ST (SUITE | FL Miami-Dade IW | 570 0.108 East |
| AM340 / 10 | ALFRED J. ROBBINS, D | 7400 SW 88 ST (SUITE | FL Miami-Dade IW | 570 0.108 East |
| AM341 / 10 | DADELAND ORAL SURGER | 7400 SW 88 ST (SUITE | FL Miami-Dade IW | 570 0.108 East |
| AM342 / 10 | GARNET & CARBONELL, | 7400 SW 88 ST (SUITE | FL Miami-Dade IW | 570 0.108 East |
| AM343 / 10 | FRANCISCO J. ESPINOS | 7400 SW 88 ST (SUITE | FL Miami-Dade IW | 570 0.108 East |
| AM344 / 10 | JEFFEREY CHAIT, D.M. | 7400 SW 88 ST (SUITE | FL Miami-Dade IW | 570 0.108 East |
| AM345 / 10 | TIN WAI HUI, DMD, PA | 7400 SW 88 ST (SUITE | FL Miami-Dade IW | 570 0.108 East |
| AM346 / 10 | DR. STEPHEN M. GRUSS | 7400 SW 88 ST (SUITE | FL Miami-Dade IW | 570 0.108 East |
| AM347 / 10 | CARLOS A. AZAR M.D. | 7400 SW 88 ST (SUITE | FL Miami-Dade IW | 570 0.108 East |
| AM348 / 10 | VIVIAN S MORAD, DMD, | 7400 SW 88 ST (SUITE | FL Miami-Dade IW | 570 0.108 East |
| AM349 / 10 | ADVANCE HEALTH | 7400 SW 88 ST (106-1 | FL Miami-Dade IW | 570 0.108 East |
| AM350 / 10 | DR. DAVID CABALLERO | 7400 SW 88 ST (SUITE | FL Miami-Dade IW | 570 0.108 East |
| AM351 / 10 | SANDRA C. SILVA, D.M | 7400 SW 88 ST (SUITE | FL Miami-Dade IW | 570 0.108 East |
| BQ467 / 10 | SUNSET MONTESSORI SC | 7430 SW 72 ST | FL Miami-Dade IW | 875 0.166 East |
| 521 / 10 | DENTAL HEALTH GROUP, | 7300 N KENDALL DR | FL Miami-Dade Co. GTO, FL Miami-Dade IW | 1009 0.191 East |
| CB522 / 10 | RITZ CAMERA & IMAGE, | 7563 SW 88 ST | FL Miami-Dade IW | 1019 0.193 East |

MAPPED SITES SUMMARY - FOCUS MAP 10

Target Property:
SR 826 EXPRESS LANES PD&E
MIAMI, FL 33155

| MAP ID / FOCUS MAP | SITE NAME | ADDRESS | DATABASE ACRONYMS | DIST (ft. & mi.) DIRECTION |
|-----------------------|----------------------|----------------------|---|-------------------------------|
| CB531 / 10 | WOLF CAMERA, INC. ST | 7559 SW 88 ST | FL Miami-Dade IW, FL Enforcement | 1035 0.196 East |
| BQ538 / 10 | LA SCUOLA AT ST MATH | 7412 SW 72 ST | FL Miami-Dade IW | 1042 0.197 East |
| CB553 / 10 | CVS PHARMACY STORE # | 7551 SW 88 ST (BAY 1 | FL Miami-Dade IW | 1068 0.202 East |
| BQ563 / 10 | ST.MATTHEW EPISCOPAL | 7410 SW 72 ST | FL Miami-Dade IW, FL Enforcement | 1076 0.204 East |
| DI753 / 10 | WILLIAMSON CADILLAC, | 7250 SW 88 ST | FL Miami-Dade Co. AP, FL Miami-Dade Co. ... | 1541 0.292 East |
| DI800 / 10 | SUN CHEVROLET | 7220 SW 88 ST | FL Miami-Dade Co. AP, FL Miami-Dade IW, ... | 1714 0.325 East |
| EF904 / 10 | GOODYEAR AUTO SERVIC | 9001 S DIXIE HWY | FL Miami-Dade IW | 2130 0.403 East |

Focus Map - 11 - 5637646.5s



- | | | |
|----------------------|------------------------------|-------------------------|
| Sites | Focus Map - Sites | Dept. Defense Sites |
| Target Property | Power Line | Indian Reservations BIA |
| Search Buffer | Pipe Line | FL Brownfield |
| Focus Map - No Sites | National Priority List Sites | |

0 1/8 1/4 Miles

SITE NAME: SR 826 Express Lanes PD&E
 ADDRESS: SR 826 Express Lanes PD&E
 CITY/STATE: Miami FL
 ZIP: 33155

CLIENT: AECOM
 CONTACT: Devansh Shah
 INQUIRY #: 5637646.5s
 DATE: 05/06/19

MAPPED SITES SUMMARY - FOCUS MAP 11

Target Property:
SR 826 EXPRESS LANES PD&E
MIAMI, FL 33155

| MAP ID / FOCUS MAP | SITE NAME | ADDRESS | DATABASE ACRONYMS | DIST (ft. & mi.) DIRECTION | | |
|-----------------------|----------------------|----------------------|---|-------------------------------|-------|-----|
| B5 / 11 | SR 5 US-1/SOUTH DIXI | | FL NPDES | TP | | |
| C6 / 11 | JACKSON BUILDERS | 10600 S. DIXIE HWY. | FL UIC | TP | | |
| D7 / 11 | HARVEY, C. E. | 11414 S. DIXIE HWY | FL UIC | TP | | |
| 10 / 11 | DOUCETTE MOBIL INC | 10345 S DIXIE HWY | FL Miami-Dade Co. SPILL, FL Miami-Dade C... | 80 | 0.015 | ESE |
| B12 / 11 | TEXACO SERVICE STATI | 10401 S DIXIE HWY | FL Miami-Dade Co. SPILL, FL Miami-Dade C... | 90 | 0.017 | ESE |
| G14 / 11 | PHIL PHOTO IMAGING I | 11635 S DIXIE HWY | RCRA NonGen / NLR, FINDS, ECHO | 114 | 0.022 | ESE |
| G15 / 11 | PHIL'S PHOTO IMAGING | 11635 S DIXIE HWY | FL Miami-Dade IW | 114 | 0.022 | ESE |
| G16 / 11 | PINECREST MEDICAL CE | 11665 S DIXIE HWY | FL Miami-Dade IW | 114 | 0.022 | ESE |
| D17 / 11 | GLENN'S PET SPA & RE | 11509 S DIXIE HWY | FL Miami-Dade IW | 117 | 0.022 | ESE |
| D18 / 11 | VARIETY CHILDREN'S H | 11521 S DIXIE HWY (1 | FL Miami-Dade IW | 117 | 0.022 | ESE |
| D19 / 11 | MICHAEL H SCHENKMAN | 11507 S DIXIE HWY | FL Miami-Dade IW | 117 | 0.022 | ESE |
| H20 / 11 | SIR GALLOWAY DRY CLE | 10539 S DIXIE HWY | EDR Hist Cleaner | 119 | 0.023 | ESE |
| H21 / 11 | SIR GALLOWAY CLEANER | 10539 S DIXIE HWY | FL Miami-Dade IW | 119 | 0.023 | ESE |
| I22 / 11 | CORAL GABLES LAUNDRY | 11315 S DIXIE HWY | EDR Hist Cleaner | 121 | 0.023 | ESE |
| I23 / 11 | HOLIDAY CVS, LLC.DB | 11299 S DIXIE HWY | FL Miami-Dade IW | 121 | 0.023 | ESE |
| I24 / 11 | CVS PHARMACY #3984 | 11299 S DIXIE HWY | RCRA-CESQG | 121 | 0.023 | ESE |
| H25 / 11 | CLAUDE ALBERT FRENCH | 10503 S DIXIE HWY | EDR Hist Cleaner | 121 | 0.023 | ESE |
| G32 / 11 | DOCTOR DANS SERVICE | 11675 S DIXIE HWAY | EDR Hist Auto | 129 | 0.024 | ESE |
| G33 / 11 | AMOCO-SUNILAND | 11675 S DIXIE HWY | FL LUST, FL UST, FL Enforcement | 129 | 0.024 | ESE |
| 35 / 11 | AUTOPUTER INC | 10945 S DIXIE HWY | EDR Hist Auto | 132 | 0.025 | ESE |
| C36 / 11 | STANFILL FUNERAL HOM | 10545 S DIXIE HWY | FL Miami-Dade IW, FL Enforcement | 135 | 0.026 | ESE |
| C37 / 11 | BP OIL CO #24571 | 10601 S DIXIE HWY | RCRA NonGen / NLR, FINDS, ECHO | 135 | 0.026 | ESE |
| C38 / 11 | PERLMUTTER PETROLEUM | 10601 S DIXIE HWY | FL LUST, FL UST, FL AST, FL CLEANUP SITE... | 135 | 0.026 | ESE |
| C39 / 11 | KENDALL ONE GULF | 10601 S DIXIE HWAY | EDR Hist Auto | 135 | 0.026 | ESE |
| H40 / 11 | SERENA SARA CHIROPRA | 10531 S DIXIE HWY | FL Miami-Dade IW | 136 | 0.026 | ESE |
| B41 / 11 | STAR ENTERPRISE | 10401 S DIXIE HWY | RCRA NonGen / NLR, FINDS, ECHO | 139 | 0.026 | ESE |
| B42 / 11 | FLORIDA GASOLINE STA | 10401 S DIXIE HIGHWA | EDR Hist Auto | 139 | 0.026 | ESE |
| B43 / 11 | SUNSHINE #262 | 10401 S DIXIE HWY | FL LUST, FL UST, FL CLEANUP SITES, FL DW... | 139 | 0.026 | ESE |
| B44 / 11 | MOBIL OIL CORP SS #E | 10345 S DIXIE HWY | RCRA NonGen / NLR, FINDS, ECHO | 139 | 0.026 | ESE |
| B45 / 11 | 7-ELEVEN STORE#37580 | 10345 S DIXIE HWY | FL LUST, FL UST, FL Miami-Dade IW, FL DW... | 139 | 0.026 | ESE |
| B46 / 11 | DOUCETTE MOBIL INC | 10345 S DIXIE HWY | EDR Hist Auto | 139 | 0.026 | ESE |
| H54 / 11 | BRIARWOOD ANIMAL HOS | 10427 S DIXIE HWY | FL Miami-Dade IW, FL Enforcement | 159 | 0.030 | ESE |
| C56 / 11 | PERLMUTTER PETROLEUM | 10601 S DIXIE HWY | FL Miami-Dade Co. HWS | 183 | 0.035 | ESE |
| 58 / 11 | WILLIAMSON 100, LLC. | 7700 SW 100 ST | FL Miami-Dade IW | 186 | 0.035 | WNW |
| N60 / 11 | VOUGE TYRE & RUBBER | 7815 SW 104 ST (FACI | FL Miami-Dade IW | 188 | 0.036 | WNW |
| N61 / 11 | WILLIAMSON CADILLAC | 7815 SW 104 ST | FL Miami-Dade Co. AP, FL Miami-Dade IW | 188 | 0.036 | WNW |
| 72 / 11 | WALGREENS # 9572 | 11211 S DIXIE HWY | FL Miami-Dade IW | 228 | 0.043 | ESE |
| T80 / 11 | MILAMS MARKET | 11701 S DIXIE HWY | FL AST | 288 | 0.055 | SE |
| U81 / 11 | KENDALL TOYOTA | 10943 S DIXIE HWY | RCRA-CESQG | 308 | 0.058 | ESE |

MAPPED SITES SUMMARY - FOCUS MAP 11

Target Property:
SR 826 EXPRESS LANES PD&E
MIAMI, FL 33155

| MAP ID / FOCUS MAP | SITE NAME | ADDRESS | DATABASE ACRONYMS | DIST (ft. & mi.) DIRECTION | | |
|-----------------------|----------------------|----------------------|---|-------------------------------|-------|-------|
| U82 / 11 | KENDALL TOYOTA | 10943 S DIXIE HWY | FL LUST, FL UST, FL AST, FL Miami-Dade C... | 308 | 0.058 | ESE |
| U83 / 11 | LEXUS OF KENDALL | 10943 S DIXIE HWY | FL AST | 308 | 0.058 | ESE |
| T86 / 11 | CVS PHARMACY #5124 | 11721 S DIXIE HWY | RCRA-CESQG | 331 | 0.063 | South |
| T87 / 11 | HOLIDAY CVS, LLC.\DB | 11721 S DIXIE HWY | FL Miami-Dade IW | 331 | 0.063 | South |
| 88 / 11 | | 8050 SW 112TH STREET | FL DEDB | 336 | 0.064 | WNW |
| W93 / 11 | MDFD-FIRE STATION #2 | 7825 SW 104 ST | FL Miami-Dade Co. GTO, FL Miami-Dade IW | 341 | 0.065 | WNW |
| W94 / 11 | DADE CNTY METRO FIRE | 7825 SW 104TH ST | FL UST, FL AST | 341 | 0.065 | WNW |
| Y98 / 11 | SUNILAND DRY CLEANER | 11723 S. DIXIE HIGHW | SEMS, RCRA NonGen / NLR | 385 | 0.073 | South |
| Y99 / 11 | ESTATE OF CHARLES GO | 11723 S DIXIE HWY | RCRA-CESQG | 385 | 0.073 | South |
| Y100 / 11 | SUNILAND CLEANERS | 11723 S DIXIE HWY | FL PRIORITYCLEANERS, FL CLEANUP SITES, F... | 385 | 0.073 | South |
| Y101 / 11 | SUNILAND CLEANERS | 11723 S DIXIE HWY | EDR Hist Cleaner | 385 | 0.073 | South |
| AQ181 / 11 | TARGET STORE #2843 | 7800 SW 104TH ST | RCRA-LQG, FINDS, ECHO | 464 | 0.088 | WNW |
| AQ182 / 11 | CVS PHARMACY #17661 | 7800 SW 104TH ST | RCRA NonGen / NLR | 464 | 0.088 | WNW |
| CE535 / 11 | TIN WAI HUI, DMD, PA | 7900 SW 104 ST | FL Miami-Dade IW, FL TIER 2 | 1039 | 0.197 | WNW |
| CE540 / 11 | BUILDERS SQUARE #145 | 7904 SW 104TH ST | RCRA NonGen / NLR, FINDS, ECHO | 1047 | 0.198 | WNW |
| CE548 / 11 | CALUSA CLEANERS | 7914 SW 104TH ST | RCRA-CESQG, FL Miami-Dade Co. AP, FL Mia... | 1064 | 0.202 | WNW |
| CE554 / 11 | PERSONAL TOUCH CLEAN | 7916 SW 104TH ST | RCRA NonGen / NLR, FL Miami-Dade IW | 1068 | 0.202 | WNW |
| CE586 / 11 | DR. PERRY SHIEVITZ, | 7924 SW 104 ST | FL Miami-Dade IW | 1083 | 0.205 | WNW |
| 779 / 11 | COUNTRY SQUIRE KENNE | 7855 SW 94 ST | FL Miami-Dade IW | 1663 | 0.315 | West |
| 902 / 11 | GREATER MIAMI YOUTH | 9350 SW 79 AVE | FL Miami-Dade IW | 2123 | 0.402 | West |
| 962 / 11 | SIR JULIAN QUALITY C | 8200 NW 103 ST | FL Miami-Dade IW, FL Enforcement | 2456 | 0.465 | WNW |

Focus Map - 12 - 5637646.5s



- ▲ Sites
- Target Property
- Search Buffer
- Focus Map - No Sites
- Focus Map - Sites
- Power Line
- Pipe Line
- National Priority List Sites
- Dept. Defense Sites
- Indian Reservations BIA
- FL Brownfield



SITE NAME: SR 826 Express Lanes PD&E
ADDRESS: SR 826 Express Lanes PD&E
CITY/STATE: Miami FL
ZIP: 33155

CLIENT: AECOM
CONTACT: Devansh Shah
INQUIRY #: 5637646.5s
DATE: 05/06/19

MAPPED SITES SUMMARY - FOCUS MAP 12

Target Property:
SR 826 EXPRESS LANES PD&E
MIAMI, FL 33155

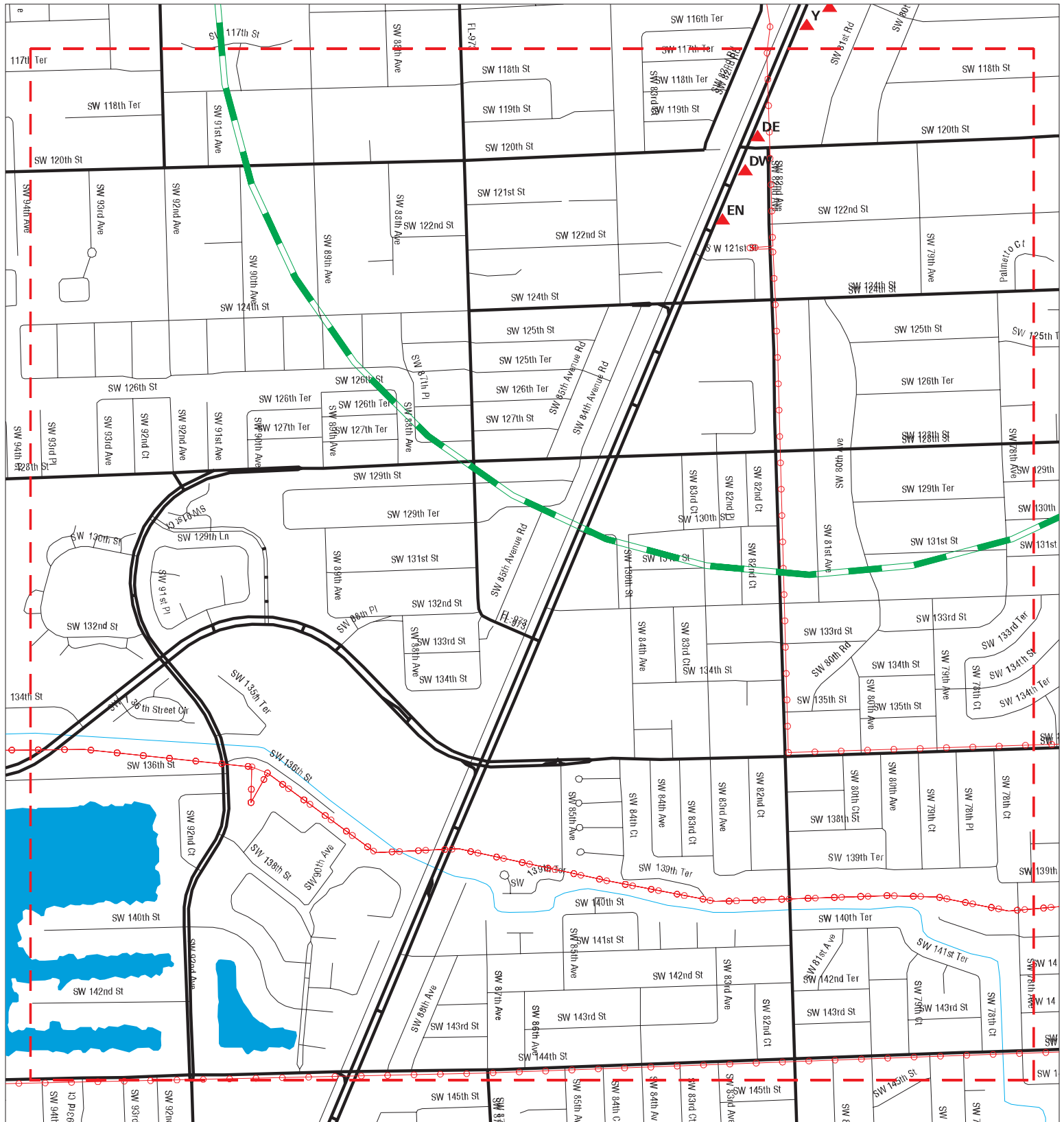
| MAP ID / FOCUS MAP | SITE NAME | ADDRESS | DATABASE ACRONYMS | DIST (ft. & mi.) DIRECTION |
|-----------------------|----------------------|----------------------|---|-------------------------------|
| E8 / 12 | NINE EIGHT ONE ZERO | 9810 S DIXIE HWY | FL Miami-Dade IW | 71 0.013 East |
| E9 / 12 | ANDYS CAMERA HOUSE I | 9816 S DIXIE HWY | FL Miami-Dade IW | 79 0.015 ESE |
| E11 / 12 | SKY BLUE POOLS, INC. | 9812 S DIXIE HWY | FL Miami-Dade IW | 83 0.016 East |
| E26 / 12 | VIP CAR CARE | 9790 S DIXIE HWY | RCRA-CESQG | 124 0.023 East |
| E27 / 12 | LAST DETAIL INC | 9790 S DIXIE HWY | FL LUST, FL UST, FL CLEANUP SITES, FL DW... | 124 0.023 East |
| E28 / 12 | TRIKAS BROS INC | 9790 SOUTH DIXIE HIG | EDR Hist Auto | 124 0.023 East |
| E29 / 12 | WARONKER & ASSOCIATE | 9790 S DIXIE HWY | FL Miami-Dade IW, FL Enforcement | 124 0.023 East |
| E31 / 12 | LAST DETAIL INC | 9790 S DIXIE HWY | FL Miami-Dade Co. HWS | 128 0.024 East |
| K34 / 12 | CITGO EXPRESS INC | 7695 SW 98TH ST | EDR Hist Auto | 132 0.025 West |
| K47 / 12 | MARYS COIN WASH & DR | 9711 SW 77TH AVE | RCRA-CESQG, FINDS, ECHO, FL Miami-Dade I... | 149 0.028 West |
| L48 / 12 | BDPB GULF VENTURE LL | 9400 S DADELAND BLVD | EDR Hist Auto | 152 0.029 East |
| L49 / 12 | AVMED PRINTING PRESS | 9400 S DADELAND BLVD | FL Miami-Dade Co. AP, FL Miami-Dade IW | 152 0.029 East |
| L50 / 12 | DADE METRO, LLC | 9400 S DADELAND BLVD | FL AST | 152 0.029 East |
| L51 / 12 | DADE METRO, LLC | 9500 S DADELAND BLVD | FL AST | 155 0.029 East |
| M52 / 12 | ACE LUBE CENTERS, LL | 9736 S DIXIE HWY | FL Miami-Dade IW | 156 0.030 East |
| M53 / 12 | JIFFY LUBE | 9736 S DIXIE HWY | FL AST | 156 0.030 East |
| K55 / 12 | TATU DRY CLEANING PI | 9701 SW 77TH AVE APT | EDR Hist Cleaner | 180 0.034 West |
| E59 / 12 | PEGO LAMPS | 9855 S DIXIE HWY | RCRA-CESQG | 188 0.036 ESE |
| 62 / 12 | CUT RATE SERVICE STA | 9875 S DIXIE HWY | EDR Hist Auto | 196 0.037 ESE |
| O63 / 12 | FLORIDA GASOLINE STA | 10045 SOUTH DIXIE HI | EDR Hist Auto | 200 0.038 ESE |
| O64 / 12 | FLORIDA GASOLINE STA | 10045 S.DIXIE HIGHWA | FL Miami-Dade Co. HWS, FL Miami-Dade IW,... | 200 0.038 ESE |
| O65 / 12 | CHEVRON #42120-ONE S | 10045 S DIXIE HWY | FL UST, FL CLEANUP SITES, FL DWM CONTAM | 200 0.038 ESE |
| O66 / 12 | FL GASOLINE STATION | 10045 S DIXIE HWY | FL LUST, FL UST | 200 0.038 ESE |
| O67 / 12 | FORMER EXXON STATION | 10045 SO. DIXIE HWY. | RCRA-CESQG | 200 0.038 ESE |
| P68 / 12 | CONCENTRA (SUITE 102 | 10205 S DIXIE HWY | FL Miami-Dade IW | 213 0.040 ESE |
| P69 / 12 | TOOTH FAIRY LAND | 10205 S DIXIE HWY (2 | FL Miami-Dade IW | 213 0.040 ESE |
| S76 / 12 | FHJO - USID56812 | 9700 SOUTH DIXIE HIG | FL Miami-Dade IW, FL TIER 2 | 257 0.049 East |
| S77 / 12 | TUTTLES ED CAMERON C | 9700 S DIXIE HWY | EDR Hist Auto | 257 0.049 East |
| S78 / 12 | A&Z CLEANERS INC | 9700 S DIXIE HWY STE | EDR Hist Cleaner | 257 0.049 East |
| S79 / 12 | DADELAND EXECUTIVE P | 9700 S DIXIE HWY | FL UST, FL AST | 257 0.049 East |
| 92 / 12 | DR. COHN'S OFFICE | 9840 SW 77 AVE (SUIT | FL Miami-Dade IW | 339 0.064 WNW |
| X97 / 12 | FIVEBAR, INC. | 9300 S DADELAND BLVD | FL Miami-Dade IW | 375 0.071 East |
| AA114 / 12 | ANIMAL HOSPITAL OF P | 9495 S DIXIE HWY | FL Miami-Dade IW | 393 0.074 East |
| AC116 / 12 | POES RENTALS | 9600 S DIXIE HWY | RCRA-CESQG | 396 0.075 East |
| AC117 / 12 | POES RENTALS | 9600 S DIXIE HWY | RCRA-CESQG, FL UST, FINDS, ECHO | 396 0.075 East |
| AC118 / 12 | POES RENTAL INC. | 9600 S DIXIE HWY | FL ASBESTOS, FL Miami-Dade IW, FL Enforc... | 396 0.075 East |
| AE120 / 12 | BRIDGESTONE RETAIL O | 9799 S DIXIE HWY | FL Miami-Dade IW | 399 0.076 East |
| AE121 / 12 | FIRESTONE #1828-0194 | 9799 S DIXIE HWY | FL UST | 399 0.076 East |
| S128 / 12 | DENBE CORP | 9650 S DIXIE HWAY | EDR Hist Auto | 408 0.077 East |

MAPPED SITES SUMMARY - FOCUS MAP 12

Target Property:
SR 826 EXPRESS LANES PD&E
MIAMI, FL 33155

| MAP ID / FOCUS MAP | SITE NAME | ADDRESS | DATABASE ACRONYMS | DIST (ft. & mi.) DIRECTION | | |
|-----------------------|----------------------|----------------------|---|-------------------------------|-------|------|
| S129 / 12 | SUPER CARE CAR WASH | 9650 S DIXIE HWY | FL LUST, FL UST | 408 | 0.077 | East |
| AA174 / 12 | GINACHO'S AUTOMOBILE | 7420 SW 95 ST | FL Miami-Dade IW | 459 | 0.087 | East |
| X175 / 12 | DRY CLEANING USA | 9200 DADELAND | EDR Hist Cleaner | 460 | 0.087 | East |
| AP177 / 12 | DRY CLEAN USA | 7420 SW 88 ST (FAC. | FL Miami-Dade Co. HWS | 462 | 0.087 | East |
| AY250 / 12 | FLAMINGO CLEANERS IN | 9608 SW 77TH AVE | EDR Hist Cleaner | 518 | 0.098 | West |
| AY251 / 12 | FLAMINGO CLEANERS | 9608 SW 77 AVE | FL Miami-Dade IW | 518 | 0.098 | West |
| AC332 / 12 | DENBE CORP | 9560 S DIXIE HWY | EDR Hist Auto | 567 | 0.107 | East |
| AP361 / 12 | PUBLIX SUPER MARKET | 9105 S DADELAND BLVD | FL AST | 607 | 0.115 | East |
| BE372 / 12 | FIRESTONE STORE #182 | 9795 S DIXIE HWY | RCRA-CESQG | 629 | 0.119 | East |
| BE373 / 12 | UNGARO BOUTIQUE | 9795 S DIXIE HWY | EDR Hist Auto | 629 | 0.119 | East |
| BF379 / 12 | ELGLO INC | 9490 S DIXIE HWAY | EDR Hist Auto | 652 | 0.123 | East |
| 386 / 12 | SNELL FAMILY WELLNES | 9655 S DIXIE HWY (BA | FL Miami-Dade IW | 678 | 0.128 | East |
| BM451 / 12 | SIR SPEEDY | 9400 S DIXIE HWY | FL Miami-Dade IW | 795 | 0.151 | East |
| BN454 / 12 | PRINTING STATION INC | 9100 S DADELAND BLVD | FL Miami-Dade IW | 807 | 0.153 | East |
| BN455 / 12 | ILLUSTRADENT SOUTH M | 9100 S DADELAND BLVD | FL Miami-Dade IW | 807 | 0.153 | East |
| BN456 / 12 | DATRAN CENTER I LLC | 9100 S DADELAND BLVD | FL UST, FL AST, FL Miami-Dade IW, FL TIE... | 807 | 0.153 | East |
| BF461 / 12 | VITAL DENT | 9507 S DIXIE HWY | FL Miami-Dade IW | 844 | 0.160 | East |
| BM463 / 12 | S. PAPIERNIK, D.D.S. | 9350 S DIXIE HWY (SU | FL Miami-Dade IW | 848 | 0.161 | East |
| BM475 / 12 | DRYCLEAN USA | 9475 S DIXIE HWY | FL Miami-Dade IW | 926 | 0.175 | East |
| BM479 / 12 | PHOTOFLASH, INC. | 9473 S DIXIE HWY | FL Miami-Dade Co. GTO, FL Miami-Dade IW | 928 | 0.176 | East |
| BM480 / 12 | QUINTANA CHIROPRACTI | 9406 S DIXIE HWY | FL Miami-Dade IW | 928 | 0.176 | East |
| 523 / 12 | SOUTH DENTAL DADELAN | 9035 SW 73 PL | FL Miami-Dade IW | 1021 | 0.193 | East |
| 678 / 12 | KELLER BOAT SALES, I | 9265 S DIXIE HWY | FL Miami-Dade IW | 1247 | 0.236 | East |
| 708 / 12 | AUTO PERFECTION | 9180 S DIXIE HWY | FL Miami-Dade IW, FL Enforcement | 1392 | 0.264 | East |
| EF881 / 12 | CHEVRON #47650 | 9095 S DIXIE HWY | FL LUST, FL UST, RCRA NonGen / NLR, FL M... | 2004 | 0.380 | East |

Focus Map - 13 - 5637646.5s



- ▲ Sites
- Target Property
- Search Buffer
- Focus Map - No Sites
- Focus Map - Sites
- Power Line
- Pipe Line
- National Priority List Sites
- Dept. Defense Sites
- Indian Reservations BIA
- FL Brownfield

0 1/8 1/4 Miles

SITE NAME: SR 826 Express Lanes PD&E
 ADDRESS: SR 826 Express Lanes PD&E
 CITY/STATE: Miami FL
 ZIP: 33155

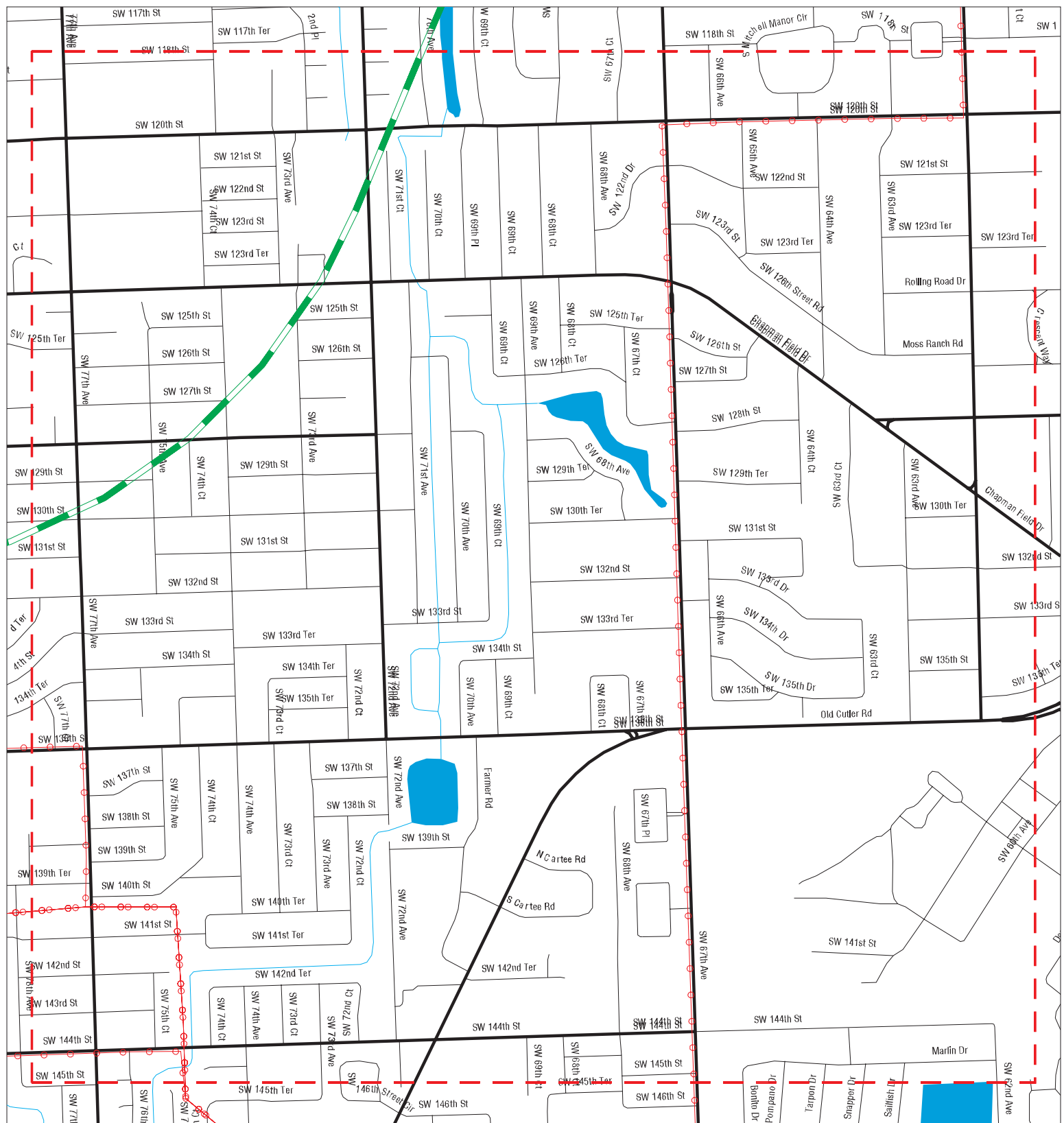
CLIENT: AECOM
 CONTACT: Devansh Shah
 INQUIRY #: 5637646.5s
 DATE: 05/06/19












MAPPED SITES SUMMARY - FOCUS MAP 13

Target Property:
SR 826 EXPRESS LANES PD&E
MIAMI, FL 33155

| MAP ID / FOCUS MAP | SITE NAME | ADDRESS | DATABASE ACRONYMS | DIST (ft. & mi.) DIRECTION |
|-----------------------|----------------------|----------------------|---|-------------------------------|
| DE727 / 13 | DENTAL OFFICE FOR BR | 11921 S DIXIE HWY (S | FL Miami-Dade IW | 1447 0.274 SSW |
| DE728 / 13 | P M INTERNATIONAL TR | 11945 S DIXIE HWY | FL LUST, FL UST, FL Miami-Dade Co. SPILL... | 1449 0.274 SSW |
| DE774 / 13 | CITGO-SUNNILAND | 12001 S DIXIE HWY | FL Miami-Dade Co. HWS | 1654 0.313 SSW |
| DE782 / 13 | CITGO-SUNNILAND | 12001 S DIXIE HWY | FL LUST, FL UST, FL CLEANUP SITES, FL Mi... | 1671 0.316 SSW |
| DW818 / 13 | ARTHUR I. SHAPIRO, D | 12035 S DIXIE HWY (F | FL Miami-Dade IW | 1771 0.335 SSW |
| DW819 / 13 | PINECREST VETS & PET | 12035 S DIXIE HWY (S | FL Miami-Dade IW | 1771 0.335 SSW |
| EN933 / 13 | MARIO'S DRY CLEANERS | 12117 S. DIXIE HIGHW | SEMS-ARCHIVE, RCRA-CESQG | 2250 0.426 SSW |
| EN934 / 13 | PINECREST CHIROPRACT | 12177 S DIXIE HWY | FL Miami-Dade IW | 2250 0.426 SSW |
| EN935 / 13 | BANFIELD PET HOSPITA | 12185 S DIXIE HWY | FL Miami-Dade IW | 2250 0.426 SSW |
| EN936 / 13 | MEDICAL MANAGEMENT I | 12215 S DIXIE HWY | FL Miami-Dade IW | 2250 0.426 SSW |
| EN937 / 13 | MARIOS FINEST DRY CL | 12117 S DIXIE HWY | FL PRIORITYCLEANERS, FL CLEANUP SITES, F... | 2250 0.426 SSW |
| EN938 / 13 | PINECREST VETERINARY | 12125 S DIXIE HWY | FL Miami-Dade IW | 2250 0.426 SSW |

Focus Map - 14 - 5637646.5s



- | | | | | | |
|---|----------------------|---|------------------------------|---|-------------------------|
|  | Sites |  | Focus Map - Sites |  | Dept. Defense Sites |
|  | Target Property |  | Power Line |  | Indian Reservations BIA |
|  | Search Buffer |  | Pipe Line |  | FL Brownfield |
|  | Focus Map - No Sites |  | National Priority List Sites | | |

0 $\frac{1}{8}$ $\frac{1}{4}$ Miles

SITE NAME: SR 826 Express Lanes PD&E
ADDRESS: SR 826 Express Lanes PD&E
CITY/STATE: Miami FL
ZIP: 33155

CLIENT: AECOM
CONTACT: Devansh Shah
INQUIRY #: 5637646.5s
DATE: 05/06/19

MAPPED SITES SUMMARY - FOCUS MAP 14

Target Property:
SR 826 EXPRESS LANES PD&E
MIAMI, FL 33155

| MAP ID / FOCUS MAP | SITE NAME | ADDRESS | DATABASE ACRONYMS | DIST (ft. & mi.) DIRECTION |
|-----------------------|-----------|---------|-------------------|-------------------------------|
|-----------------------|-----------|---------|-------------------|-------------------------------|

NO MAPPED SITES FOUND

Map ID
Direction
Distance
Elevation

MAP FINDINGS

Site

Database(s)

EDR ID Number
EPA ID Number

Target
Property

SWEETWATER D

FL BROWNFIELDS

S109332439

SWEETWATER, FL

N/A

Focus Map:
1,3

BROWNFIELDS AREAS:

Area id: BF130843000
District: Southeast
Acreage: 995.555693
Resolution: R-149-08
Resolution Date: 07/11/2008
Source: MIAMI-DADE COUNTY
Object Id: 15
Method: PAPER
Area: 21018.2762
XCoord: 763377.142
YCoord: 203465.6577

Target
Property

WESTCHESTER

FL BROWNFIELDS

S109332442

OLYMPIA HEIGHTS, FL

N/A

Focus Map:
7,8

BROWNFIELDS AREAS:

Area id: BF130846000
District: Southeast
Acreage: 489.715782
Resolution: R-149-08
Resolution Date: 07/11/2008
Source: MIAMI-DADE COUNTY
Object Id: 10
Method: PAPER
Area: 8216.51014
XCoord: 766851.545
YCoord: 197901.9791

West
< 1/8
125 ft.

FOUNTAINBLEAU

FL BROWNFIELDS

S109332450

FLORIDA CITY, FL

N/A

Focus Map:
3

BROWNFIELDS AREAS:

Area id: BF130831000
District: Southeast
Acreage: 41.2300029
Resolution: R-149-08
Resolution Date: 07/11/2008
Source: Miami-Dade County
Object Id: 19
Method: SHP
Area: 2148.71674
XCoord: 768034.075
YCoord: 202592.9423

Map ID
Direction
Distance
Elevation

MAP FINDINGS

Site

Database(s)

EDR ID Number
EPA ID Number

A1
Target
Property **SR-826 - PALMETTO EXPRESSWAY**
 CORAL WAY & SR 90 INTERCHANGES
 MIAMI, FL 33010

FINDS **1009322787**
 N/A

Site 1 of 2 in cluster A

Actual: **FINDS:**
4 ft.

Focus Map: Registry ID: 110024458111
3

Environmental Interest/Information System
Florida Environmental System Today Application (FIESTA) Data
Maintenance (FDM) system maintains entity, environmental interest and
affiliation data for the State of Florida.

[Click this hyperlink](#) while viewing on your computer to access
additional FINDS: detail in the EDR Site Report.

A2
Target
Property **SR 826 (PALMETTO EXPRESSWAY) FROM SW 16 ST TO SW 2**
 UNKNOWN
 MIAMI, FL 33144

FINDS **1015942891**
ECHO **N/A**

Site 2 of 2 in cluster A

Actual: **FINDS:**
5 ft.

Focus Map: Registry ID: 110054953724
3

Environmental Interest/Information System
US National Pollutant Discharge Elimination System (NPDES) module of
the Compliance Information System (ICIS) tracks surface water permits
issued under the Clean Water Act. Under NPDES, all facilities that
discharge pollutants from any point source into waters of the United
States are required to obtain a permit. The permit will likely contain
limits on what can be discharged, impose monitoring and reporting
requirements, and include other provisions to ensure that the
discharge does not adversely affect water quality.

[Click this hyperlink](#) while viewing on your computer to access
additional FINDS: detail in the EDR Site Report.

ECHO:

Envid: 1015942891
Registry ID: 110054953724
DFR URL: <http://echo.epa.gov/detailed-facility-report?fid=110054953724>

Map ID
Direction
Distance
Elevation

MAP FINDINGS

Site

Database(s)

EDR ID Number
EPA ID Number

3
Target
Property

PAMSCO TRANSPORT FUEL SPILL
HWY 826
MIAMI, FL 33143

FL LUST
FL TANKS

U004145233
N/A

Actual:
12 ft.
Focus Map:
10

LUST:

Region: STATE
Facility Id: 9802998
Facility Status: CLOSED
Facility Type: Q - Emergency Response Spill Site
Facility Phone: Not reported
Facility Cleanup Rank: Not reported
District: Southeast District
Lat/Long (dms): 25 42 25.7738 / 80 19 3.553
Section: Not reported
Township: Not reported
Range: Not reported
Feature: Not reported
Method: Not reported
Datum: Not reported
Score: Not reported
Score Effective Date: Not reported
Score When Ranked: Not reported
Operator: Not reported
Name Update: Not reported
Address Update: 07/12/2005

Discharge Cleanup Summary:

Discharge Date: 04/07/2000
PCT Discharge Combined: Not reported
Cleanup Required: R - CLEANUP REQUIRED
Discharge Cleanup Status: NFA - NFA COMPLETE
Disch Cleanup Status Date: 08/29/2000
Cleanup Work Status: COMPLETED
Information Source: D - DISCHARGE NOTIFICATION
Other Source Description: Not reported
Eligibility Indicator: I - INELIGIBLE
Site Manager: SLAPP_K
Site Mgr End Date: 11/12/2002
Tank Office: PCLP13 - MIAMI-DADE COUNTY DEPT OF REGULATORY & ECON RESOUR

Contaminated Media:

Discharge Date: 04/07/2000
Pct Discharge Combined With: Not reported
Cleanup Required: R - CLEANUP REQUIRED
Discharge Cleanup Status: NFA - NFA COMPLETE
Disch Cleanup Status Date: 08/29/2000
Cleanup Work Status: COMPLETED
Information Source: D - DISCHARGE NOTIFICATION
Other Source Description: Not reported
Elig Indicator: I - INELIGIBLE
Site Manager: SLAPP_K
Site Mgr End Date: 11/12/2002
Tank Office: PCLP13 - MIAMI-DADE COUNTY DEP
Contaminated Drinking Wells: Not reported
Contaminated Monitoring Well: Not reported
Contaminated Soil: Yes
Contaminated Surface Water: Not reported
Contaminated Ground Water: Not reported
Pollutant: D - Vehicular Diesel
Pollutant Other Description: Not reported

Map ID
Direction
Distance
Elevation

MAP FINDINGS

Site

Database(s)

EDR ID Number
EPA ID Number

PAMSCO TRANSPORT FUEL SPILL (Continued)

U004145233

Gallons Discharged: Not reported

Task Information:

District: SED

Facility ID: 9802998

Facility Status: CLOSED

Facility Type: Q - Emergency Response Spill Site -

County: MIAMI-DADE

County ID: 13

Cleanup Eligibility Status: I

Source Effective Date: 07-27-2000

Discharge Date: 04-07-2000

Cleanup Required: R - CLEANUP REQUIRED

Discharge Cleanup Status: NFA - NFA COMPLETE

Disch Cleanup Status Date: 08-29-2000

SRC Action Type: NFA - NO FURTHER ACTION

SRC Submit Date: 05-30-2000

SRC Review Date: 07-27-2000

SRC Completion Status: A - APPROVED

SRC Issue Date: 08-29-2000

SRC Comment: Not reported

Cleanup Work Status: COMPLETED

Site Mgr: SLAPP_K

Site Mgr End Date: 11-12-2002

Tank Office: PCLP13 - Dade County

SR Task ID: 61983

SR Cleanup Responsible: Not reported

SR Funding Eligibility Type: Not reported

SR Actual Cost: Not reported

SR Completion Date: Not reported

SR Payment Date: Not reported

SR Oral Date: Not reported

SR Written Date: Not reported

SR Soil Removal: Y

SR Free Product Removal: Not reported

SR Soil Tonnage Removed: Not reported

SR Soil Treatment: Y

SR Other Treatment: THERMAL

SR Alternate Proc Received Date: Not reported

SR Alternate Procedure Status: Not reported

SR Alternate Procedure Status Date: Not reported

SR Alternate Procedure Comments: Not reported

SA Task ID: Not reported

SA Cleanup Responsible: Not reported

SA Funding Eligibility Type: Not reported

SA Actual Cost: Not reported

SA Completion Date: Not reported

SA Payment Date: Not reported

RAP Task ID: 61992

RAP Cleanup Responsible ID: Not reported

RAP Funding Eligibility Type: Not reported

RAP Actual Cost: Not reported

RAP Completion Date: 08-29-2000

RAP Payment Date: Not reported

RAP Last Order Approved: Not reported

RA Task ID: 61982

RA Cleanup Responsible: Not reported

RA Funding Eligibility Type: Not reported

Map ID
Direction
Distance
Elevation

MAP FINDINGS

Site

Database(s)

EDR ID Number
EPA ID Number

PAMSCO TRANSPORT FUEL SPILL (Continued)

U004145233

RA Years to Complete: 0
RA Actual Cost: Not reported

Click here for Florida Oculus:

TANKS:

Facility ID: 9802998
Facility Phone: Not reported
Facility Status: CLOSED
Facility Type: Q
Type Description: Emergency Response Spill Site
Dep Co: P
Lat/Lon Deg Min Sec: Not reported

4
Target
Property
SR 821
UNKNOWN
MIAMI, FL 33157

FINDS **1017370559**
ECHO **N/A**

FINDS:

Actual: Registry ID: 110060370316
5 ft.

Focus Map: Environmental Interest/Information System
10 US National Pollutant Discharge Elimination System (NPDES) module of the Compliance Information System (ICIS) tracks surface water permits issued under the Clean Water Act. Under NPDES, all facilities that discharge pollutants from any point source into waters of the United States are required to obtain a permit. The permit will likely contain limits on what can be discharged, impose monitoring and reporting requirements, and include other provisions to ensure that the discharge does not adversely affect water quality.

Click this hyperlink while viewing on your computer to access additional FINDS: detail in the EDR Site Report.

ECHO:

Envid: 1017370559
Registry ID: 110060370316
DFR URL: <http://echo.epa.gov/detailed-facility-report?fid=110060370316>

B5
Target
Property
SR 5 US-1/SOUTH DIXIE HIGHWAY AT SW 104TH STREET P
MIAMI, FL

FL NPDES **S121825488**
N/A

Site 1 of 8 in cluster B

Actual: WASTEWATER:
8 ft. Facility ID: FLR10RP71
Focus Map: Facility Type: Construction Stormwater GP
11 Status: Active - Existing, permitted facility/site for which effluent, reclaimed water or wastewater residual discharge into the environment and/or monitoring is taking place.
District Office: TLST
NPDES Permitted Site: Not reported

Map ID
Direction
Distance
Elevation

MAP FINDINGS

Site

Database(s)

EDR ID Number
EPA ID Number

SR 5 US-1/SOUTH DIXIE HIGHWAY AT SW 104TH STREET PROJECT (Continued)

S121825488

Environmental Interest: Not reported
Owner Type: Unknown
Permit Capacity: Not reported
Party Name: Mauricio Gonzalez, PMTE
Company Name: Lead Engineering Contractors
RP Address: 5201 Blue Lagoon Dr, Ste 590
RP Address 2: Not reported
RP City,Stat,Zip: Miami FL 33126
Telephone: 3056153272
Email: mgonzalez@lead-ec.com
Issue Date: 01/27/2018
Effective Date: 01/27/2018
Expiration Date: 01/26/2023
DOC Description: Generic Permit
Latitude Degrees: 25
Latitude Minutes: 40
Latitude Seconds: 26.00
Longitude Degrees: 80
Longitude Minutes: 19
Longitude Seconds: 12.93
Treatment: Not reported
Decode For Fstatus: Active

C6
Target
Property

JACKSON BUILDERS
10600 S. DIXIE HWY.
MIAMI-DADE (County), FL

FL UIC **S110332066**
N/A

Site 1 of 6 in cluster C

Actual: UIC:
6 ft. Facility ID: 63642
Focus Map: Well Name: 1
11 Facility Type: 5
Responsible Authority: SAME
Responsible Authority Address: 6600 W. FLAGLER ST.
Facility Status: ACTIVE
Well Type: 5A
Injection Well Latitude: 25:40:18.4435
Well EPA Number: FLS501304515
Injection Well Longitude: 80:19:14.5811
Well Status: ACTIVE
Injection Interval Begin: 68
Injection Interval End: 83
Depth: 68
Complete Date: 07/19/1984
Date Injection Well Plugged: Not reported
MIT Date: Not reported
Start Date: 07/19/1984
District: SED

Map ID
Direction
Distance
Elevation

MAP FINDINGS

Site

Database(s)

EDR ID Number
EPA ID Number

D7 **HARVEY, C. E.**
Target **11414 S. DIXIE HWY**
Property **MIAMI, FL**

FL UIC **S110329225**
 N/A

Site 1 of 4 in cluster D

Actual: **UIC:**
9 ft. Facility ID: 60793
Focus Map: Well Name: 1
11 Facility Type: 5
 Responsible Authority: SAME AS ABOVE
 Responsible Authority Address: 11415 S. DIXIE HWY.
 Facility Status: ACTIVE
 Well Type: 5A
 Injection Well Latitude: 25:39:51.5024
 Well EPA Number: FLS501301606
 Injection Well Longitude: 80:19:24.8509
 Well Status: ACTIVE
 Injection Interval Begin: 25
 Injection Interval End: 28
 Depth: 25
 Complete Date: 08/16/1984
 Date Injection Well Plugged: Not reported
 MIT Date: Not reported
 Start Date: 08/16/1984
 District: SED

E8 **NINE EIGHT ONE ZERO SUPPLY, INC.**
East **9810 S DIXIE HWY**
< 1/8 **MIAMI, FL 33156**
0.013 mi.
71 ft. **Site 1 of 9 in cluster E**

FL Miami-Dade IW **S104291579**
 N/A

Actual: **Miami-Dade Co. IW5:**
13 ft. Region: DADE
Focus Map: Facility ID: 199909111044028
12 Permit Status: FACILITY NO LONGER NEEDS A PERMIT OR CLOSED
 Permit Code: 7
 Work Group: IW5
 Work Group Number: 12682
 Permit Number: IW5-00012682
 Address Description: Not reported
 Folio: 3050020000810
 Title Code: AOP
 Title Code Description: ANNUAL OPERATING PERMIT
 Permit Title: INDUSTRIAL WASTE 5
 Permit Class: REG
 Permit Class Description: Regular permit

Map ID
Direction
Distance
Elevation

MAP FINDINGS

Site

Database(s)

EDR ID Number
EPA ID Number

E9
ESE
< 1/8
0.015 mi.
79 ft.
ANDYS CAMERA HOUSE INC.
9816 S DIXIE HWY
MIAMI, FL 33156
Site 2 of 9 in cluster E

FL Miami-Dade IW
S104286523
N/A

Actual: Miami-Dade Co. IW5:
13 ft. Region: DADE
Focus Map: Facility ID: 199909111127424
12 Permit Status: FACILITY NO LONGER NEEDS A PERMIT OR CLOSED
Permit Code: 7
Work Group: IW5
Work Group Number: 2880
Permit Number: IW5-00002880
Address Description: Not reported
Folio: 3050020000810
Title Code: AOP
Title Code Description: ANNUAL OPERATING PERMIT
Permit Title: INDUSTRIAL WASTE 5
Permit Class: REG
Permit Class Description: Regular permit

10
ESE
< 1/8
0.015 mi.
80 ft.
DOUCETTE MOBIL INC
10345 S DIXIE HWY
MIAMI DADE (County), FL

FL Miami-Dade Co. SPILL
FL Miami-Dade Co. HWS
U003299223
N/A

Actual: Miami-Dade Co. SPILL:
8 ft. Region: DADE
Focus Map: Persec: UT
11 File Number: 7602
Facility ID: 001026
Class: Facility that was found eligible for cleanup money under the Florida
Pollutant Liability Insurance Restoration Program
Category: PA
Eligibility: APPROVED
Eligibility Date: 10/25/1991
Rank: 45
Permit Status: O
Completion Date: 9/28/2005
End Date: 9/7/1993

Miami-Dade Co. HWS:
Region: DADE
Property Tax Folio #: 2050020080120
Phase Type: M
Facility ID: 2006012408360510
Phase: 2
DEP Number: 8505459
State Class: FPLIRP
Eligibility: APPROVED
State Rank: 45
Phase Description: PENDING REMEDIAL ACTION PLAN
Phase Type Description: MULTIPLE/COMBINED DISCHARGE
COI Name: Not reported
COI Travel Time: Not reported
X Coordinate: 880260
Y Coordinate: 487876

Map ID
Direction
Distance
Elevation

MAP FINDINGS

Site

Database(s)

EDR ID Number
EPA ID Number

DOUCETTE MOBIL INC (Continued)

U003299223

Decode of state class: Not reported
Work Group: UT
Work Group Number: 1026
Start Date: 1993-01-13 00:00:00
Address Description: Not reported
Latitude: 25.674
Longitude: -80.32

Region: DADE
Property Tax Folio #: 2050020080120
Phase Type: NR
Facility ID: 1999090506230970
Phase: 1
DEP Number: 8505459
State Class: EDI
Eligibility: APPROVED
State Rank: 45
Phase Description: PENDING ENVIRONMENTAL ASSESSMENT ACTIVITIES
Phase Type Description: Not reported
COI Name: Not reported
COI Travel Time: Not reported
X Coordinate: 880260
Y Coordinate: 487876
Decode of state class: Early Detection Incentive Program: Provides for the reimbursement to responsible party of allowable remediation expenses or cleanup by state contractor. Based on ranking. Eligibility dates are applicable.

Work Group: UT
Work Group Number: 1026
Start Date: 1988-12-10 00:00:00
Address Description: Not reported
Latitude: 25.674
Longitude: -80.32

E11
East
< 1/8
0.016 mi.
83 ft.

SKY BLUE POOLS, INC.
9812 S DIXIE HWY
MIAMI, FL 33156
Site 3 of 9 in cluster E

FL Miami-Dade IW **S104285516**
N/A

Actual:
13 ft.

Miami-Dade Co. IW5:

Focus Map:
12

Region: DADE
Facility ID: 199909111209522
Permit Status: FACILITY NO LONGER NEEDS A PERMIT OR CLOSED
Permit Code: 7
Work Group: IW5
Work Group Number: 3508
Permit Number: IW5-00003508
Address Description: Not reported
Folio: 3050020000810
Title Code: AOP
Title Code Description: ANNUAL OPERATING PERMIT
Permit Title: INDUSTRIAL WASTE 5
Permit Class: REG
Permit Class Description: Regular permit

| | |
|-------------------------|------------|
| FL Miami-Dade Co. SPILL | S105176043 |
| FL Miami-Dade Co. HWS | N/A |

Miami-Dade Co. SPILL:

Region: DADE
Persec: UT
File Number: 11700
Facility ID: 000038
Class: Facility that was found eligible for cleanup money under the Early Detection Incentive Program
Category: PA/PARKED
Eligibility: APPROVED
Eligibility Date: 7/20/1987
Rank: 30
Permit Status: O
Completion Date: 9/27/1994
End Date: 9/16/1994

Miami-Dade Co. HWS:

| | |
|-------------------------|---|
| Region: | DADE |
| Property Tax Folio #: | 2050100060180 |
| Phase Type: | N |
| Facility ID: | 2001082211212790 |
| Phase: | 2 |
| DEP Number: | 8504621 |
| State Class: | SRFA |
| Eligibility: | APPROVED |
| State Rank: | 46 |
| Phase Description: | PENDING REMEDIAL ACTION PLAN |
| Phase Type Description: | SITES THAT HAVE DOCUMENTED ONLY ON-SITE CONTAMINATION |
| COI Name: | Not reported |
| COI Travel Time: | Not reported |
| X Coordinate: | 880152 |
| Y Coordinate: | 487625 |
| Decode of state class: | Not reported |
| Work Group: | UT |
| Work Group Number: | 38 |
| Start Date: | 2001-07-27 00:00:00 |
| Address Description: | Not reported |
| Latitude: | 25.674 |
| Longitude: | -80.32 |

| | |
|-------------------------|------------------------------|
| Region: | DADE |
| Property Tax Folio #: | 2050100060180 |
| Phase Type: | M |
| Facility ID: | 1999090423012310 |
| Phase: | 2 |
| DEP Number: | 8504621 |
| State Class: | EDI |
| Eligibility: | APPROVED |
| State Rank: | 30 |
| Phase Description: | PENDING REMEDIAL ACTION PLAN |
| Phase Type Description: | MULTIPLE/COMBINED DISCHARGE |
| COI Name: | Not reported |
| COI Travel Time: | Not reported |
| X Coordinate: | 880152 |

Map ID
Direction
Distance
Elevation

MAP FINDINGS

Site

Database(s)

EDR ID Number
EPA ID Number

TEXACO SERVICE STATION (Continued)

S105176043

Y Coordinate: 487625
Decode of state class: Early Detection Incentive Program: Provides for the reimbursement to responsible party of allowable remediation expenses or cleanup by state contractor. Based on ranking. Eligibility dates are applicable.
Work Group: UT
Work Group Number: 38
Start Date: 1986-07-15 00:00:00
Address Description: Not reported
Latitude: 25.674
Longitude: -80.32

F13
West
< 1/8
0.019 mi.
100 ft.

SUNSET & 62ND CHEVRON
6201 77TH ST
MIAMI, FL 33143

EDR Hist Auto **1020335989**
N/A

Site 1 of 2 in cluster F

Actual:
10 ft.

EDR Hist Auto

Focus Map:
8

| | | |
|-------|-----------------------|---------------------------|
| Year: | Name: | Type: |
| 1986 | SUNSET & 62ND CHEVRON | Gasoline Service Stations |
| 1987 | SUNSET & 62ND CHEVRON | Gasoline Service Stations |
| 1988 | SUNSET & 62ND CHEVRON | Gasoline Service Stations |

G14
ESE
< 1/8
0.022 mi.
114 ft.

PHIL PHOTO IMAGING INC
11635 S DIXIE HWY
PINECREST, FL 33156

RCRA NonGen / NLR **1001960136**
FINDS **FLR000060814**
ECHO

Site 1 of 5 in cluster G

Actual:
10 ft.

RCRA NonGen / NLR:

Focus Map:
11

Date form received by agency: 01/20/2011
Facility name: PHIL PHOTO IMAGING INC
Facility address: 11635 S DIXIE HWY
PINECREST, FL 33156-4446
EPA ID: FLR000060814
Mailing address: S DIXIE HWY
PINECREST, FL 33156-4446
Contact: RAY GREEN
Contact address: S DIXIE HWY
PINECREST, FL 33156-4446
Contact country: US
Contact telephone: 305-238-7842
Contact email: Not reported
EPA Region: 04
Classification: Non-Generator
Description: Handler: Non-Generators do not presently generate hazardous waste

Owner/Operator Summary:

Owner/operator name: PHILS PHOTO IMAGING INC
Owner/operator address: 11635 S DIXIE HWY
PINECREST, FL 33156
Owner/operator country: US
Owner/operator telephone: Not reported
Owner/operator email: Not reported
Owner/operator fax: Not reported

Map ID
Direction
Distance
Elevation

MAP FINDINGS

Site

Database(s)

EDR ID Number
EPA ID Number

PHIL PHOTO IMAGING INC (Continued)

1001960136

Owner/operator extension: Not reported
Legal status: Private
Owner/Operator Type: Owner
Owner/Op start date: 11/18/1999
Owner/Op end date: Not reported

Handler Activities Summary:

U.S. importer of hazardous waste: No
Mixed waste (haz. and radioactive): No
Recycler of hazardous waste: No
Transporter of hazardous waste: No
Treater, storer or disposer of HW: No
Underground injection activity: No
On-site burner exemption: No
Furnace exemption: No
Used oil fuel burner: No
Used oil processor: No
User oil refiner: No
Used oil fuel marketer to burner: No
Used oil Specification marketer: No
Used oil transfer facility: No
Used oil transporter: No

Historical Generators:

Date form received by agency: 11/18/1999
Site name: PHIL PHOTO IMAGING INC
Classification: Small Quantity Generator

. Waste code: D001
. Waste name: IGNITABLE WASTE

Violation Status: No violations found

FINDS:

Registry ID: 110005659215

Environmental Interest/Information System

RCRAInfo is a national information system that supports the Resource Conservation and Recovery Act (RCRA) program through the tracking of events and activities related to facilities that generate, transport, and treat, store, or dispose of hazardous waste. RCRAInfo allows RCRA program staff to track the notification, permit, compliance, and corrective action activities required under RCRA.

Florida Environmental System Today Application (FIESTA) Data Maintenance (FDM) system maintains entity, environmental interest and affiliation data for the State of Florida.

[Click this hyperlink](#) while viewing on your computer to access additional FINDS: detail in the EDR Site Report.

ECHO:

Envid: 1001960136
Registry ID: 110005659215

Map ID
Direction
Distance
Elevation

MAP FINDINGS

Site

Database(s)

EDR ID Number
EPA ID Number

PHIL PHOTO IMAGING INC (Continued)

1001960136

DFR URL:

<http://echo.epa.gov/detailed-facility-report?fid=110005659215>

**G15
ESE
< 1/8
0.022 mi.
114 ft.**

**PHIL'S PHOTO IMAGING, INC.
11635 S DIXIE HWY
PINECREST, FL 33156
Site 2 of 5 in cluster G**

FL Miami-Dade IW

**S104291587
N/A**

**Actual:
10 ft.**

Miami-Dade Co. IW5:

**Focus Map:
11**

Region: DADE
Facility ID: 199909111044089
Permit Status: FACILITY NO LONGER NEEDS A PERMIT OR CLOSED
Permit Code: 7
Work Group: IW5
Work Group Number: 12691
Permit Number: IW5-00012691
Address Description: Not reported
Folio: 2050100250060
Title Code: AOP
Title Code Description: ANNUAL OPERATING PERMIT
Permit Title: INDUSTRIAL WASTE 5
Permit Class: REG
Permit Class Description: Regular permit

**G16
ESE
< 1/8
0.022 mi.
114 ft.**

**PINECREST MEDICAL CENTER
11665 S DIXIE HWY
MIAMI, FL 33156
Site 3 of 5 in cluster G**

FL Miami-Dade IW

**S104409429
N/A**

**Actual:
10 ft.**

Miami-Dade Co. IW5:

**Focus Map:
11**

Region: DADE
Facility ID: 200002281553050
Permit Status: FACILITY NO LONGER NEEDS A PERMIT OR CLOSED
Permit Code: 7
Work Group: IW5
Work Group Number: 13020
Permit Number: IW5-00013020
Address Description: Not reported
Folio: 2050100250060
Title Code: AOP
Title Code Description: ANNUAL OPERATING PERMIT
Permit Title: INDUSTRIAL WASTE 5
Permit Class: REG
Permit Class Description: Regular permit

Map ID
Direction
Distance
Elevation

MAP FINDINGS

Site

Database(s)

EDR ID Number
EPA ID Number

D17 **GLENN'S PET SPA & RESORT, INC.** **FL Miami-Dade IW** **S111336998**
ESE **11509 S DIXIE HWY** **N/A**
< 1/8 **MIAMI, FL 33156**

0.022 mi.
117 ft. **Site 2 of 4 in cluster D**

Actual: Miami-Dade Co. IW5:
9 ft. Region: DADE
Focus Map: Facility ID: 201110181010027
11 Permit Status: FACILITY NO LONGER NEEDS A PERMIT OR CLOSED
Permit Code: 7
Work Group: IW5
Work Group Number: 20372
Permit Number: IW5-00020372
Address Description: Not reported
Folio: 2050100250050
Title Code: AOP
Title Code Description: ANNUAL OPERATING PERMIT
Permit Title: INDUSTRIAL WASTE 5
Permit Class: REG
Permit Class Description: Regular permit

D18 **VARIETY CHILDREN'S HOSPITAL DBA NICKLAUS CHILDREN'** **FL Miami-Dade IW** **S121312425**
ESE **11521 S DIXIE HWY (1ST FLOOR)** **N/A**
< 1/8 **PINECREST, FL 33156**

0.022 mi.
117 ft. **Site 3 of 4 in cluster D**

Actual: Miami-Dade Co. IW5:
9 ft. Region: DADE
Focus Map: Facility ID: 201711211358384
11 Permit Status: PERMIT ISSUED
Permit Code: 5
Work Group: IW5
Work Group Number: 22901
Permit Number: IW5-00022901
Address Description: Not reported
Folio: 2050100250050
Title Code: AOP
Title Code Description: ANNUAL OPERATING PERMIT
Permit Title: INDUSTRIAL WASTE 5
Permit Class: REG
Permit Class Description: Regular permit

D19 **MICHAEL H SCHENKMAN** **FL Miami-Dade IW** **S103447051**
ESE **11507 S DIXIE HWY** **N/A**
< 1/8 **MIAMI, FL 33156**

0.022 mi.
117 ft. **Site 4 of 4 in cluster D**

Actual: Miami-Dade Co. IW5:
9 ft. Region: DADE
Focus Map: Facility ID: 199909111002476
11 Permit Status: FACILITY NO LONGER NEEDS A PERMIT OR CLOSED
Permit Code: 7
Work Group: IW5
Work Group Number: 11137
Permit Number: IW5-00011137

Map ID
Direction
Distance
Elevation

MAP FINDINGS

Site

Database(s)

EDR ID Number
EPA ID Number

MICHAEL H SCHENKMAN (Continued)

S103447051

Address Description: Not reported
Folio: 2050100250050
Title Code: AOP
Title Code Description: ANNUAL OPERATING PERMIT
Permit Title: INDUSTRIAL WASTE 5
Permit Class: REG
Permit Class Description: Regular permit

H20 SIR GALLOWAY DRY CLEANERS INC
ESE 10539 S DIXIE HWY
< 1/8 MIAMI, FL 33156
0.023 mi.
119 ft. Site 1 of 5 in cluster H

EDR Hist Cleaner 1018406913
N/A

Actual: EDR Hist Cleaner
7 ft.

Focus Map:
11

| Year: | Name: | Type: |
|-------|-------------------------------|---------------------------------------|
| 1994 | SIR GALLOWAY DRY CLEANERS INC | Garment Pressing And Cleaners' Agents |
| 1995 | SIR GALLOWAY DRY CLEANERS INC | Garment Pressing And Cleaners' Agents |
| 1996 | SIR GALLOWAY DRY CLEANERS INC | Garment Pressing And Cleaners' Agents |
| 1997 | SIR GALLOWAY DRY CLEANERS INC | Garment Pressing And Cleaners' Agents |
| 1998 | SIR GALLOWAY DRY CLEANERS INC | Garment Pressing And Cleaners' Agents |
| 1999 | SIR GALLOWAY DRY CLEANERS INC | Garment Pressing And Cleaners' Agents |
| 2000 | SIR GALLOWAY DRY CLEANERS INC | Garment Pressing And Cleaners' Agents |
| 2001 | SIR GALLOWAY DRY CLEANERS INC | Garment Pressing And Cleaners' Agents |
| 2002 | SIR GALLOWAY DRY CLEANERS INC | Garment Pressing And Cleaners' Agents |
| 2003 | SIR GALLOWAY DRY CLEANERS INC | Garment Pressing And Cleaners' Agents |
| 2004 | SIR GALLOWAY DRY CLEANERS INC | Garment Pressing And Cleaners' Agents |
| 2005 | SIR GALLOWAY DRY CLEANERS INC | Garment Pressing And Cleaners' Agents |
| 2006 | SIR GALLOWAY DRY CLEANERS INC | Garment Pressing And Cleaners' Agents |
| 2007 | SIR GALLOWAY DRY CLEANERS INC | Garment Pressing And Cleaners' Agents |
| 2008 | SIR GALLOWAY DRY CLEANERS INC | Garment Pressing And Cleaners' Agents |
| 2009 | SIR GALLOWAY DRY CLEANERS INC | Garment Pressing And Cleaners' Agents |
| 2010 | SIR GALLOWAY DRY CLEANERS INC | Garment Pressing And Cleaners' Agents |
| 2011 | SIR GALLOWAY DRY CLEANERS INC | Garment Pressing And Cleaners' Agents |
| 2012 | SIR GALLOWAY DRY CLEANERS INC | Garment Pressing And Cleaners' Agents |
| 2013 | SIR GALLOWAY DRY CLEANERS INC | Garment Pressing And Cleaners' Agents |
| 2014 | SIR GALLOWAY DRY CLEANERS INC | Garment Pressing And Cleaners' Agents |

H21 SIR GALLOWAY CLEANERS
ESE 10539 S DIXIE HWY
< 1/8 MIAMI, FL 33156
0.023 mi.
119 ft. Site 2 of 5 in cluster H

FL Miami-Dade IW S104290956
N/A

Actual: Miami-Dade Co. IW5:
7 ft.

Focus Map:
11

Region: DADE
Facility ID: 199909111349277
Permit Status: FACILITY NO LONGER NEEDS A PERMIT OR CLOSED
Permit Code: 7
Work Group: IW5
Work Group Number: 11367
Permit Number: IW5-00011367
Address Description: Not reported
Folio: 2050100060100
Title Code: AOP

Map ID
Direction
Distance
Elevation

MAP FINDINGS

Site

Database(s)

EDR ID Number
EPA ID Number

SIR GALLOWAY CLEANERS (Continued)

S104290956

Title Code Description: ANNUAL OPERATING PERMIT
Permit Title: INDUSTRIAL WASTE 5
Permit Class: REG
Permit Class Description: Regular permit

I22
ESE
< 1/8
0.023 mi.
121 ft.

CORAL GABLES LAUNDRY DRY CLEANING CO BRANCHES
11315 S DIXIE HWY
MIAMI, FL

EDR Hist Cleaner

1009166633
N/A

Site 1 of 3 in cluster I

Actual: EDR Hist Cleaner
9 ft.

Focus Map: Year: Name: Type:
11 1960 CORAL GABLES LAUNDRY DRY CLEA LAUNDRIES
1960 CORAL GABLES LAUNDRY DRY CLEA CLEANERS

I23
ESE
< 1/8
0.023 mi.
121 ft.

HOLIDAY CVS, LLC.\DBA CVS PHARMACY # 3984
11299 S DIXIE HWY
MIAMI, FL 33156

FL Miami-Dade IW

S103262214
N/A

Site 2 of 3 in cluster I

Actual: Miami-Dade Co. IW5:
9 ft. Region:

Focus Map: Facility ID: DADE
11 199909110934014
Permit Status: FACILITY NO LONGER NEEDS A PERMIT OR CLOSED
Permit Code: 7
Work Group: IW5
Work Group Number: 7945
Permit Number: IW5-00007945
Address Description: Not reported
Folio: 2050100250030
Title Code: AOP
Title Code Description: ANNUAL OPERATING PERMIT
Permit Title: INDUSTRIAL WASTE 5
Permit Class: REG
Permit Class Description: Regular permit

I24
ESE
< 1/8
0.023 mi.
121 ft.

CVS PHARMACY #3984
11299 S DIXIE HWY
MIAMI, FL 33156

RCRA-CESQG

1008880071
FLR000120386

Site 3 of 3 in cluster I

Actual: RCRA-CESQG:
9 ft. Date form received by agency: 02/27/2015

Focus Map: Facility name: CVS PHARMACY #3984
11 Facility address: 11299 S DIXIE HWY
MIAMI, FL 33156-4441
EPA ID: FLR000120386
Contact: WENDY L BRANT
Contact address: ONE CVS DR
WOONSOCKET, RI 02895-6146
Contact country: US

Map ID
Direction
Distance
Elevation

MAP FINDINGS

Site

Database(s)

EDR ID Number
EPA ID Number

CVS PHARMACY #3984 (Continued)

1008880071

Contact telephone: 401-770-7457
Contact email: WENDY.BRANT@CVSCAREMARK.COM
EPA Region: 04
Classification: Conditionally Exempt Small Quantity Generator
Description: Handler: generates 100 kg or less of hazardous waste per calendar month, and accumulates 1000 kg or less of hazardous waste at any time; or generates 1 kg or less of acutely hazardous waste per calendar month, and accumulates at any time: 1 kg or less of acutely hazardous waste; or 100 kg or less of any residue or contaminated soil, waste or other debris resulting from the cleanup of a spill, into or on any land or water, of acutely hazardous waste; or generates 100 kg or less of any residue or contaminated soil, waste or other debris resulting from the cleanup of a spill, into or on any land or water, of acutely hazardous waste during any calendar month, and accumulates at any time: 1 kg or less of acutely hazardous waste; or 100 kg or less of any residue or contaminated soil, waste or other debris resulting from the cleanup of a spill, into or on any land or water, of acutely hazardous waste

Owner/Operator Summary:

Owner/operator name: DALE STRINGER & SONS INC
Owner/operator address: 405 LAGUNA AVE
KEY LARGO, FL 33037
Owner/operator country: US
Owner/operator telephone: 305-451-4100
Owner/operator email: Not reported
Owner/operator fax: Not reported
Owner/operator extension: Not reported
Legal status: Private
Owner/Operator Type: Owner
Owner/Op start date: 06/23/1991
Owner/Op end date: Not reported

Owner/operator name: HOLIDAY CVS LLC
Owner/operator address: 1 CVS DR
WOONSOCKET, RI 02895
Owner/operator country: US
Owner/operator telephone: Not reported
Owner/operator email: Not reported
Owner/operator fax: Not reported
Owner/operator extension: Not reported
Legal status: Private
Owner/Operator Type: Owner
Owner/Op start date: 06/23/1991
Owner/Op end date: 06/22/2005

Owner/operator name: HOLIDAY CVS LLC
Owner/operator address: 1 CVS DR
WOONSOCKET, RI 02895
Owner/operator country: US
Owner/operator telephone: 401-765-1500
Owner/operator email: Not reported
Owner/operator fax: Not reported
Owner/operator extension: Not reported
Legal status: Private
Owner/Operator Type: Operator
Owner/Op start date: 08/01/2004

Map ID
Direction
Distance
Elevation

MAP FINDINGS

Site

Database(s)

EDR ID Number
EPA ID Number

CVS PHARMACY #3984 (Continued)

1008880071

Owner/Op end date: Not reported

Handler Activities Summary:

U.S. importer of hazardous waste: No
Mixed waste (haz. and radioactive): No
Recycler of hazardous waste: No
Transporter of hazardous waste: No
Treater, storer or disposer of HW: No
Underground injection activity: No
On-site burner exemption: No
Furnace exemption: No
Used oil fuel burner: No
Used oil processor: No
User oil refiner: No
Used oil fuel marketer to burner: No
Used oil Specification marketer: No
Used oil transfer facility: No
Used oil transporter: No

. Waste code: D001
. Waste name: IGNITABLE WASTE

. Waste code: D002
. Waste name: CORROSIVE WASTE

. Waste code: D003
. Waste name: REACTIVE WASTE

. Waste code: D004
. Waste name: ARSENIC

. Waste code: D005
. Waste name: BARIUM

. Waste code: D006
. Waste name: CADMIUM

. Waste code: D007
. Waste name: CHROMIUM

. Waste code: D009
. Waste name: MERCURY

. Waste code: D010
. Waste name: SELENIUM

. Waste code: D011
. Waste name: SILVER

. Waste code: P001
. Waste name: 2H-1-BENZOPYRAN-2-ONE, 4-HYDROXY-3-(3-OXO-1-PHENYLBUTYL)-, & SALTS, WHEN PRESENT AT CONCENTRATIONS GREATER THAN 0.3% (OR) WARFARIN, & SALTS, WHEN PRESENT AT CONCENTRATIONS GREATER THAN 0.3%

. Waste code: P042
. Waste name: 1,2-BENZENEDIOL, 4-[1-HYDROXY-2-(METHYLAMINO)ETHYL]-, (R)- (OR) EPINEPHRINE

Map ID
Direction
Distance
Elevation

MAP FINDINGS

Site

Database(s)

EDR ID Number
EPA ID Number

CVS PHARMACY #3984 (Continued)

1008880071

- . Waste code: P075
- . Waste name: NICOTINE, & SALTS (OR) PYRIDINE, 3-(1-METHYL-2-PYRROLIDINYL)-, (S)-, & SALTS
- . Waste code: P081
- . Waste name: 1,2,3-PROPANETRIOL, TRINITRATE (R) (OR) NITROGLYCERINE (R)

Historical Generators:

Date form received by agency: 05/22/2012
Site name: CVS PHARMACY #3984
Classification: Conditionally Exempt Small Quantity Generator

Date form received by agency: 05/22/2012
Site name: CVS PHARMACY #3984
Classification: Conditionally Exempt Small Quantity Generator

- . Waste code: D001
- . Waste name: IGNITABLE WASTE
- . Waste code: D002
- . Waste name: CORROSIVE WASTE
- . Waste code: D003
- . Waste name: REACTIVE WASTE
- . Waste code: D004
- . Waste name: ARSENIC
- . Waste code: D005
- . Waste name: BARIUM
- . Waste code: D006
- . Waste name: CADMIUM
- . Waste code: D007
- . Waste name: CHROMIUM
- . Waste code: D009
- . Waste name: MERCURY
- . Waste code: D010
- . Waste name: SELENIUM
- . Waste code: D011
- . Waste name: SILVER
- . Waste code: P001
- . Waste name: 2H-1-BENZOPYRAN-2-ONE, 4-HYDROXY-3-(3-OXO-1-PHENYLBUTYL)-, & SALTS, WHEN PRESENT AT CONCENTRATIONS GREATER THAN 0.3% (OR) WARFARIN, & SALTS, WHEN PRESENT AT CONCENTRATIONS GREATER THAN 0.3%
- . Waste code: P042
- . Waste name: 1,2-BENZENEDIOL, 4-[1-HYDROXY-2-(METHYLAMINO)ETHYL]-, (R)- (OR) EPINEPHRINE
- . Waste code: P075
- . Waste name: NICOTINE, & SALTS (OR) PYRIDINE, 3-(1-METHYL-2-PYRROLIDINYL)-, (S)-, &

Map ID
Direction
Distance
Elevation

MAP FINDINGS

Site

Database(s)

EDR ID Number
EPA ID Number

CVS PHARMACY #3984 (Continued)

1008880071

SALTS

. Waste code: P081
. Waste name: 1,2,3-PROPANETRIOL, TRINITRATE (R) (OR) NITROGLYCERINE (R)

Date form received by agency: 10/13/2011

Site name: CVS PHARMACY #3984

Classification: Small Quantity Generator

. Waste code: D001
. Waste name: IGNITABLE WASTE

. Waste code: D002
. Waste name: CORROSIVE WASTE

. Waste code: D003
. Waste name: REACTIVE WASTE

. Waste code: D004
. Waste name: ARSENIC

. Waste code: D005
. Waste name: BARIUM

. Waste code: D006
. Waste name: CADMIUM

. Waste code: D007
. Waste name: CHROMIUM

. Waste code: D009
. Waste name: MERCURY

. Waste code: D010
. Waste name: SELENIUM

. Waste code: D011
. Waste name: SILVER

. Waste code: P001
. Waste name: 2H-1-BENZOPYRAN-2-ONE, 4-HYDROXY-3-(3-OXO-1-PHENYLBUTYL)-, & SALTS, WHEN PRESENT AT CONCENTRATIONS GREATER THAN 0.3% (OR) WARFARIN, & SALTS, WHEN PRESENT AT CONCENTRATIONS GREATER THAN 0.3%

. Waste code: P042
. Waste name: 1,2-BENZENEDIOL, 4-[1-HYDROXY-2-(METHYLAMINO)ETHYL]-, (R)- (OR) EPINEPHRINE

. Waste code: P075
. Waste name: NICOTINE, & SALTS (OR) PYRIDINE, 3-(1-METHYL-2-PYRROLIDINYL)-,(S)-, & SALTS

. Waste code: P081
. Waste name: 1,2,3-PROPANETRIOL, TRINITRATE (R) (OR) NITROGLYCERINE (R)

Date form received by agency: 06/17/2005

Site name: CVS ECKERDS #3984

Map ID
Direction
Distance
Elevation

MAP FINDINGS

Site

Database(s)

EDR ID Number
EPA ID Number

CVS PHARMACY #3984 (Continued)

1008880071

Classification: Small Quantity Generator

Waste code: D011
Waste name: SILVER

Violation Status: No violations found

**H25
ESE
< 1/8
0.023 mi.
121 ft.**

**CLAUDE ALBERT FRENCH TAILOR
10503 S DIXIE HWY
MIAMI, FL 33156**

**EDR Hist Cleaner 1018560834
N/A**

Actual: EDR Hist Cleaner
7 ft.

Focus Map:
11

| Year: | Name: | Type: |
|-------|-----------------------------|---------------------------------|
| 2000 | CLAUDE ALBERT FRENCH TAILOR | Drycleaning Plants, Except Rugs |
| 2001 | CLAUDE ALBERT FRENCH TAILOR | Drycleaning Plants, Except Rugs |
| 2002 | CLAUDE ALBERT FRENCH TAILOR | Drycleaning Plants, Except Rugs |
| 2003 | CLAUDE ALBERT FRENCH TAILOR | Drycleaning Plants, Except Rugs |
| 2004 | CLAUDE ALBERT FRENCH TAILOR | Drycleaning Plants, Except Rugs |
| 2005 | CLAUDE ALBERT FRENCH TAILOR | Drycleaning Plants, Except Rugs |
| 2006 | CLAUDE ALBERT FRENCH TAILOR | Drycleaning Plants, Except Rugs |
| 2007 | CLAUDE ALBERT FRENCH TAILOR | Drycleaning Plants, Except Rugs |
| 2008 | CLAUDE ALBERT FRENCH TAILOR | Drycleaning Plants, Except Rugs |
| 2011 | FRENCH JULIET TAYLOR INC | Drycleaning Plants, Except Rugs |
| 2012 | FRENCH JULIET TAYLOR INC | Drycleaning Plants, Except Rugs |
| 2013 | FRENCH JULIET TAYLOR INC | Drycleaning Plants, Except Rugs |
| 2014 | FRENCH JULIET TAYLOR INC | Drycleaning Plants, Except Rugs |

**E26
East
< 1/8
0.023 mi.
124 ft.**

**VIP CAR CARE
9790 S DIXIE HWY
MIAMI, FL 33156
Site 4 of 9 in cluster E**

**RCRA-CESQG 1014471915
FLTMP9404944**

Actual: RCRA-CESQG:
14 ft. Date form received by agency: 11/16/1994

Focus Map: Facility name: VIP CAR CARE
12 Facility address: 9790 S DIXIE HWY
MIAMI, FL 33156-2807

EPA ID: FLTMP9404944

Contact: Not reported

Contact address: Not reported

Not reported

Contact country: US

Contact telephone: Not reported

Contact email: Not reported

EPA Region: 04

Classification: Conditionally Exempt Small Quantity Generator

Description: Handler: generates 100 kg or less of hazardous waste per calendar month, and accumulates 1000 kg or less of hazardous waste at any time; or generates 1 kg or less of acutely hazardous waste per calendar month, and accumulates at any time: 1 kg or less of acutely hazardous waste; or 100 kg or less of any residue or contaminated soil, waste or other debris resulting from the cleanup of a spill, into or on any land or water, of acutely hazardous waste; or generates 100 kg or less

Map ID
Direction
Distance
Elevation

MAP FINDINGS

Site

Database(s)

EDR ID Number
EPA ID Number

VIP CAR CARE (Continued)

1014471915

of any residue or contaminated soil, waste or other debris resulting from the cleanup of a spill, into or on any land or water, of acutely hazardous waste during any calendar month, and accumulates at any time: 1 kg or less of acutely hazardous waste; or 100 kg or less of any residue or contaminated soil, waste or other debris resulting from the cleanup of a spill, into or on any land or water, of acutely hazardous waste

Handler Activities Summary:

U.S. importer of hazardous waste: No
Mixed waste (haz. and radioactive): No
Recycler of hazardous waste: No
Transporter of hazardous waste: No
Treater, storer or disposer of HW: No
Underground injection activity: No
On-site burner exemption: No
Furnace exemption: No
Used oil fuel burner: No
Used oil processor: No
Used oil refiner: No
Used oil fuel marketer to burner: No
Used oil Specification marketer: No
Used oil transfer facility: No
Used oil transporter: No

Violation Status: No violations found

E27
East
< 1/8
0.023 mi.
124 ft.
LAST DETAIL INC
9790 S DIXIE HWY
MIAMI, FL 33156
Site 5 of 9 in cluster E

FL LUST
FL UST
FL CLEANUP SITES
FL DWM CONTAM
U003743143
N/A

Actual:
14 ft.
Focus Map:
12
LUST:
Region: STATE
Facility Id: 8842244
Facility Status: CLOSED
Facility Type: A - Retail Station
Facility Phone: (305)667-9988
Facility Cleanup Rank: 4420
District: Southeast District
Lat/Long (dms): 25 40 46.8954 / 80 19 2.4744
Section: 002
Township: 055
Range: 040
Feature: Not reported
Method: DMAP
Datum: 0
Score: 60
Score Effective Date: 04/28/2010
Score When Ranked: 35
Operator: LEE WARONKER
Name Update: Not reported
Address Update: Not reported

Petroleum Cleanup PCT Facility Score:
Facility Cleanup Status: ONGO - ONGOING
Contact: LEE WARONKER
Contact Company: LAST DETAIL INC

Map ID
Direction
Distance
Elevation

MAP FINDINGS

Site

Database(s)

EDR ID Number
EPA ID Number

LAST DETAIL INC (Continued)

U003743143

Contact Address: 9700 SW DIXIE HWY #500
Contact City/State/Zip: MIAMI, FL 33156
Phone: (305)667-9988
Bad Address Ind: N
State: FL
Zip: 33156, 2807
Score: 60
Score Effective Date: 28-APR-10
Related Party ID: 26649
Primary RP Role: ACCOUNT OWNER
RP Begin Date: 11/09/1993
RP Zip: Not reported
RP Extension: Not reported

Discharge Cleanup Summary:

Discharge Date: 11/17/1988
PCT Discharge Combined: Not reported
Cleanup Required: R - CLEANUP REQUIRED
Discharge Cleanup Status: RA - RA ONGOING
Disch Cleanup Status Date: 01/11/2012
Cleanup Work Status: INACTIVE
Information Source: E - EDI
Other Source Description: Not reported
Eligibility Indicator: E - ELIGIBLE
Site Manager: CASTRO_MR
Site Mgr End Date: Not reported
Tank Office: PCLP13 - MIAMI-DADE COUNTY DEPT OF REGULATORY & ECON RESOUR

Petroleum Cleanup Program Eligibility:

Facility ID: 8842244
Discharge Date: 17-NOV-88
Pct Discharge Combined With: Not reported
Cleanup Required: R - CLEANUP REQUIRED
Discharge Cleanup Status: RA - RA ONGOING
Disch Cleanup Status Date: 01/11/2012
Cleanup Work Status: INACTIVE
Information Source: E - EDI
Other Source Description: Not reported
Application Received Date: 21-NOV-88
Cleanup Program: E - EARLY DETECTION INCENTIVE
Eligibility Status: 01-MAY-89
Elig Status Date: 01-MAY-89
Letter Of Intent Date: Not reported
Redetermined: No
Inspection Date: 01/17/1989
Site Manager: CASTRO_MR
Site Mgr End Date: Not reported
Tank Office: PCLP13 - MIAMI-DADE COUNTY DEPT OF REGULATORY & ECON RESOUR
Deductible Amount: Not reported
Deductible Paid To Date: 0
Co-Pay Amount: Not reported
Co-Pay Paid To Date: 0
Cap Amount: Not reported

Contaminated Media:

Discharge Date: 11/17/1988
Pct Discharge Combined With: Not reported
Cleanup Required: R - CLEANUP REQUIRED

Map ID
Direction
Distance
Elevation

MAP FINDINGS

Site

Database(s)

EDR ID Number
EPA ID Number

LAST DETAIL INC (Continued)

U003743143

Discharge Cleanup Status: RA - RA ONGOING
Disch Cleanup Status Date: 01/11/2012
Cleanup Work Status: INACTIVE
Information Source: E - EDI
Other Source Description: Not reported
Elig Indicator: E - ELIGIBLE
Site Manager: CASTRO_MR
Site Mgr End Date: Not reported
Tank Office: PCLP13 - MIAMI-DADE COUNTY DEP
Contaminated Drinking Wells: 0
Contaminated Monitoring Well: Yes
Contaminated Soil: No
Contaminated Surface Water: No
Contaminated Ground Water: Yes
Pollutant: A - Leaded Gas
Pollutant Other Description: Not reported
Gallons Discharged: Not reported

Task Information:

District: SED
Facility ID: 8842244
Facility Status: CLOSED
Facility Type: A - Retail Station -
County: MIAMI-DADE
County ID: 13
Cleanup Eligibility Status: E
Source Effective Date: Not reported
Discharge Date: 11-17-1988
Cleanup Required: R - CLEANUP REQUIRED
Discharge Cleanup Status: RA - RA ONGOING
Disch Cleanup Status Date: 01-11-2012
SRC Action Type: Not reported
SRC Submit Date: Not reported
SRC Review Date: Not reported
SRC Completion Status: Not reported
SRC Issue Date: Not reported
SRC Comment: Not reported
Cleanup Work Status: INACTIVE
Site Mgr: CASTRO_MR
Site Mgr End Date: Not reported
Tank Office: PCLP13 - Dade County
SR Task ID: 31923
SR Cleanup Responsible: ST - STATE
SR Funding Eligibility Type: Not reported
SR Actual Cost: Not reported
SR Completion Date: Not reported
SR Payment Date: Not reported
SR Oral Date: Not reported
SR Written Date: Not reported
SR Soil Removal: Not reported
SR Free Product Removal: Not reported
SR Soil Tonnage Removed: Not reported
SR Soil Treatment: Not reported
SR Other Treatment: Not reported
SR Alternate Proc Received Date: Not reported
SR Alternate Procedure Status: Not reported
SR Alternate Procedure Status Date: Not reported
SR Alternate Procedure Comments: Not reported

Map ID
Direction
Distance
Elevation

MAP FINDINGS

Site

Database(s)

EDR ID Number
EPA ID Number

LAST DETAIL INC (Continued)

U003743143

SA Task ID: 31924
SA Cleanup Responsible: ST - STATE
SA Funding Eligibility Type: Not reported
SA Actual Cost: Not reported
SA Completion Date: Not reported
SA Payment Date: Not reported
RAP Task ID: 31925
RAP Cleanup Responsible ID: ST - STATE
RAP Funding Eligibility Type: Not reported
RAP Actual Cost: Not reported
RAP Completion Date: Not reported
RAP Payment Date: Not reported
RAP Last Order Approved: Not reported
RA Task ID: 31926
RA Cleanup Responsible: ST - STATE
RA Funding Eligibility Type: Not reported
RA Years to Complete: Not reported
RA Actual Cost: Not reported

[Click here for Florida Oculus:](#)

UST:

Facility Id: 8842244
Facility Status: CLOSED
Type Description: Retail Station
Facility Phone: (305) 667-9988
Region: STATE
Positioning Method: DMAP
Lat/Long (dms): 25 40 38 / 80 18 12

Owner:

Owner Id: 26649
Owner Name: LAST DETAIL INC
Owner Address: 9700 SW DIXIE HWY #500
Owner Address 2: Not reported
Owner City,St,Zip: MIAMI, FL 33156
Owner Contact: LEE WARONKER
Owner Phone: (305) 667-9988

Tank Info:

Tank Id: 1
Status: Removed
Status Date: 01-OCT-1994
Install Date: Not reported
Substance: Unknown/Not reported
Content Description: Unknown/Not Reported
Gallons: 888
Vessel Indicator: TANK
Tank Location: UNDERGROUND
DEP Contractor: P

Tank Id: 2
Status: Removed
Status Date: 01-OCT-1994
Install Date: Not reported
Substance: Unknown/Not reported
Content Description: Unknown/Not Reported

Map ID
Direction
Distance
Elevation

MAP FINDINGS

Site

Database(s)

EDR ID Number
EPA ID Number

LAST DETAIL INC (Continued)

U003743143

| | |
|----------------------|----------------------|
| Gallons: | 888 |
| Vessel Indicator: | TANK |
| Tank Location: | UNDERGROUND |
| DEP Contractor: | P |
| Tank Id: | 3 |
| Status: | Removed |
| Status Date: | 01-OCT-1994 |
| Install Date: | Not reported |
| Substance: | Unknown/Not reported |
| Content Description: | Unknown/Not Reported |
| Gallons: | 888 |
| Vessel Indicator: | TANK |
| Tank Location: | UNDERGROUND |
| DEP Contractor: | P |
| Tank Id: | 4 |
| Status: | Removed |
| Status Date: | 01-OCT-1994 |
| Install Date: | Not reported |
| Substance: | Unknown/Not reported |
| Content Description: | Unknown/Not Reported |
| Gallons: | 888 |
| Vessel Indicator: | TANK |
| Tank Location: | UNDERGROUND |
| DEP Contractor: | P |
| Tank Id: | 5 |
| Status: | Removed |
| Status Date: | 01-OCT-1994 |
| Install Date: | Not reported |
| Substance: | Unknown/Not reported |
| Content Description: | Unknown/Not Reported |
| Gallons: | 888 |
| Vessel Indicator: | TANK |
| Tank Location: | UNDERGROUND |
| DEP Contractor: | P |
| Tank Id: | 6 |
| Status: | Removed |
| Status Date: | 01-OCT-1994 |
| Install Date: | Not reported |
| Substance: | Unknown/Not reported |
| Content Description: | Unknown/Not Reported |
| Gallons: | Not reported |
| Vessel Indicator: | TANK |
| Tank Location: | UNDERGROUND |
| DEP Contractor: | P |
| Tank Id: | 7 |
| Status: | Removed |
| Status Date: | 01-OCT-1994 |
| Install Date: | Not reported |
| Substance: | Unknown/Not reported |
| Content Description: | Unknown/Not Reported |
| Gallons: | Not reported |
| Vessel Indicator: | TANK |

Map ID
Direction
Distance
Elevation

MAP FINDINGS

Site

Database(s)

EDR ID Number
EPA ID Number

LAST DETAIL INC (Continued)

U003743143

Tank Location: UNDERGROUND
DEP Contractor: P

[Click here for Florida Oculus:](#)

CLEANUP SITES:

DEP Cleanup Site Key: 57527105
Source Database Name: Storage Tank Contamination Monitoring
Source Database Id: 8842244
CPAC Program Area Id: TK
CLLC Cleanup Category Key: PETRO
RSC2 Remediation Status Key: ACTIVE
Data Load Date: 02/24/2019
OC3 Office Id: SED
Physical Address Line 2: Not reported
OIC Object Of Interest Id: FACIL
PC2 Proximity Id: APPRX
Calc Coordinates Accuracy Level Id: 4
CMC2 Coordinate Method Id: Digital Aerial Photography With Ground Control
DC4 Datum Id: High Accuracy Reference Network
VSC1 Verification Status: REVIEWED
Collect Username: STONE_H
Collect Date: 04/22/2005
Collect Affiliation: DEPARTMENT OF ENVIRONMENTAL PROTECTION
Map Source: 1999 doqs
Map Source Scale: 3494
Interpolation Scale: Not reported
Verifier Username: STONE_H
Verifier Affiliation: DEPARTMENT OF ENVIRONMENTAL PROTECTION
Verification Date: 04/22/2005
Verified Coordinate Method Id: Digital Aerial Photography With Ground Control
Source Database Name Code: STCM
CMC2 Coordinate Method ID Code: DPHO
DC4 Datum ID Code: HARN
Verified Coordinate Method ID Code: DPHO
Comments: Not reported
Latitude/Longitude (deg/min/sec): 25 40 46.8954 / 80 19 2.4744

DWM CONTAM:

Program Site Id: 8842244
Lat DD: 25
Lat MM: 40
Lat SS: 46.8954
Long DD: 80
Long MM: 19
Long SS: 2.4744
Office/ District: SED
Program Area: Storage Tanks
Offsite Contamination: Not reported
Project Manager: Not reported
Priority Score: 60
Datum: 0
Method: DMAP
Facility Status: CLOSED
Feature: Not reported

Map ID
Direction
Distance
Elevation

MAP FINDINGS

Site

Database(s)

EDR ID Number
EPA ID Number

LAST DETAIL INC (Continued)

U003743143

Section: 2
Township: 55
Range: 40
Staff Assigned: Not reported
Priority (Y/N): Not reported

E28
East
< 1/8
0.023 mi.
124 ft.
Actual:
14 ft.
Focus Map:
12

TRIKAS BROS INC
9790 SOUTH DIXIE HIGHWAY
MIAMI, FL 33156
Site 6 of 9 in cluster E

EDR Hist Auto **1020789470**
N/A

EDR Hist Auto

| Year: | Name: | Type: |
|-------|-------------------------------|---------------------------|
| 1969 | CAMMONERON CORNER SERVICE STN | Gasoline Service Stations |
| 1970 | CAMMONERON CORNER SERVICE STN | Gasoline Service Stations |
| 1971 | CAMMONERON CORNER SERVICE STN | Gasoline Service Stations |
| 1972 | CAMMONERON CORNER SERVICE STN | Gasoline Service Stations |
| 1973 | TRIKOS BROTHERS INC | Gasoline Service Stations |
| 1973 | CAMMONERON CORNER SERVICE STN | Gasoline Service Stations |
| 1974 | TRIKOS BROTHERS INC | Gasoline Service Stations |
| 1974 | CAMMONERON CORNER SERVICE STN | Gasoline Service Stations |
| 1975 | TRIKOS BROTHERS INC | Gasoline Service Stations |
| 1975 | CAMMONERON CORNER SERVICE STN | Gasoline Service Stations |
| 1976 | TRIKOS BROTHERS INC | Gasoline Service Stations |
| 1977 | TRIKAS BROS INC | Gasoline Service Stations |
| 1977 | TRIKOS BROS INC | Gasoline Service Stations |
| 1977 | TRIKOS BROTHERS INC | Gasoline Service Stations |
| 1978 | TRIKAS BROS INC | Gasoline Service Stations |
| 1979 | TRIKAS BROS INC | Gasoline Service Stations |
| 1980 | TRIKAS BROS INC | Gasoline Service Stations |
| 1982 | TRIKAS BROS INC | Gasoline Service Stations |
| 1986 | FINA SVC CENTER | Gasoline Service Stations |
| 1987 | FINA SVC CENTER | Gasoline Service Stations |
| 1988 | FINA SVC CENTER | Gasoline Service Stations |

E29
East
< 1/8
0.023 mi.
124 ft.
Actual:
14 ft.
Focus Map:
12

WARONKER & ASSOCIATES INC
9790 S DIXIE HWY
MIAMI, FL 33156
Site 7 of 9 in cluster E

FL Miami-Dade IW **S104512726**
FL Enforcement **N/A**

Miami-Dade Co. IW5:

Region: DADE
Facility ID: 199909111349060
Permit Status: FACILITY NO LONGER NEEDS A PERMIT OR CLOSED
Permit Code: 7
Work Group: IW5
Work Group Number: 11345
Permit Number: IW5-00011345
Address Description: Not reported
Folio: 3050020160020
Title Code: AOP
Title Code Description: ANNUAL OPERATING PERMIT
Permit Title: INDUSTRIAL WASTE 5

Map ID
Direction
Distance
Elevation

MAP FINDINGS

Site

Database(s)

EDR ID Number
EPA ID Number

WARONKER & ASSOCIATES INC (Continued)

S104512726

Permit Class: REG
Permit Class Description: Regular permit

Enforcement Miami-Dade:

Region: DADE
Enforcement Officer: Shabbir Qureshi
Facility Type: Underground Tanks
Facility Status: Closed
Facility Status Code: C
Facility Type Code: UGT
Status Date: 5/18/1994
Case Level: CLOSED CASE, VOID TICKET
Case Number: 1993081213595460
Case Description: NPA UST'S
Address Description: Not reported
Folio: 3050020160020
Officer Name: Shabbir Qureshi
Case Status Level: VO
Work Group: NONE
Work Group Number: Not reported

Region: DADE
Enforcement Officer: Shabbir Qureshi
Facility Type: Underground Tanks
Facility Status: Closed
Facility Status Code: C
Facility Type Code: UGT
Status Date: 10/27/1994
Case Level: Consent Agreement, Executed
Case Number: 1994060713504480
Case Description: NPA TANKS
Address Description: Not reported
Folio: 3050020160020
Officer Name: Shabbir Qureshi
Case Status Level: CA
Work Group: NONE
Work Group Number: Not reported

J30
East
< 1/8
0.024 mi.
125 ft.
FRASSE HELEN F ESTATE OF
7601 SW 76TH AVE
MIAMI, FL 33143
Site 1 of 2 in cluster J

FL LUST **U003742716**
FL UST **N/A**

Actual: **LUST:**
13 ft. Region: STATE
Focus Map: Facility Id: 9202815
10 Facility Status: CLOSED
Facility Type: C - Fuel user/Non-retail
Facility Phone: Not reported
Facility Cleanup Rank: 3221
District: Southeast District
Lat/Long (dms): 25 41 56.9649 / 80 18 59.4027
Section: Not reported
Township: Not reported
Range: Not reported
Feature: Not reported

Map ID
Direction
Distance
Elevation

MAP FINDINGS

Site

Database(s)

EDR ID Number
EPA ID Number

FRASSE HELEN F ESTATE OF (Continued)

U003742716

Method: DMAP
Datum: 0
Score: Not reported
Score Effective Date: 11/27/2002
Score When Ranked: 50
Operator: HOCK, RAY L
Name Update: 01/11/2000
Address Update: Not reported

Discharge Cleanup Summary:
Discharge Date: 12/01/1991
PCT Discharge Combined: Not reported
Cleanup Required: N - NO CLEANUP REQUIRED
Discharge Cleanup Status: NREQ - CLEANUP NOT REQUIRED
Disch Cleanup Status Date: 10/27/2005
Cleanup Work Status: COMPLETED
Information Source: A - ABANDONED TANK RESTORATION
Other Source Description: Not reported
Eligibility Indicator: I - INELIGIBLE
Site Manager: Not reported
Site Mgr End Date: Not reported
Tank Office: Not reported

Task Information:
District: SED
Facility ID: 9202815
Facility Status: CLOSED
Facility Type: C - Fuel user/Non-retail -
County: MIAMI-DADE
County ID: 13
Cleanup Eligibility Status: I
Source Effective Date: Not reported
Discharge Date: 12-01-1991
Cleanup Required: N - NO CLEANUP REQUIRED
Discharge Cleanup Status: NREQ - CLEANUP NOT REQUIRED
Disch Cleanup Status Date: 10-27-2005
SRC Action Type: Not reported
SRC Submit Date: Not reported
SRC Review Date: Not reported
SRC Completion Status: Not reported
SRC Issue Date: Not reported
SRC Comment: Not reported
Cleanup Work Status: COMPLETED
Site Mgr: Not reported
Site Mgr End Date: Not reported
Tank Office: Not reported
SR Task ID: Not reported
SR Cleanup Responsible: Not reported
SR Funding Eligibility Type: Not reported
SR Actual Cost: Not reported
SR Completion Date: Not reported
SR Payment Date: Not reported
SR Oral Date: Not reported
SR Written Date: Not reported
SR Soil Removal: Not reported
SR Free Product Removal: Not reported
SR Soil Tonnage Removed: Not reported
SR Soil Treatment: Not reported

Map ID
Direction
Distance
Elevation

MAP FINDINGS

Site

Database(s)

EDR ID Number
EPA ID Number

FRASSE HELEN F ESTATE OF (Continued)

U003742716

SR Other Treatment: Not reported
SR Alternate Proc Received Date: Not reported
SR Alternate Procedure Status: Not reported
SR Alternate Procedure Status Date: Not reported
SR Alternate Procedure Comments: Not reported
SA Task ID: Not reported
SA Cleanup Responsible: Not reported
SA Funding Eligibility Type: Not reported
SA Actual Cost: Not reported
SA Completion Date: Not reported
SA Payment Date: Not reported
RAP Task ID: Not reported
RAP Cleanup Responsible ID: Not reported
RAP Funding Eligibility Type: Not reported
RAP Actual Cost: Not reported
RAP Completion Date: Not reported
RAP Payment Date: Not reported
RAP Last Order Approved: Not reported
RA Task ID: Not reported
RA Cleanup Responsible: Not reported
RA Funding Eligibility Type: Not reported
RA Years to Complete: Not reported
RA Actual Cost: Not reported

[Click here for Florida Oculus:](#)

UST:

Facility Id: 9202815
Facility Status: CLOSED
Type Description: Fuel user/Non-retail
Facility Phone: Not reported
Region: STATE
Positioning Method: DMAP
Lat/Long (dms): 25 41 56 / 80 19 1

Owner:

Owner Id: 7809
Owner Name: FRASSE, ESTATE OF HELEN F
Owner Address: 1931 OLD CREEK LANE
Owner Address 2: Not reported
Owner City,St,Zip: MAITLAND, FL 32751
Owner Contact: Not reported
Owner Phone: (000) 000-0000

Tank Info:

Tank Id: 1
Status: Removed
Status Date: Not reported
Install Date: Not reported
Substance: Unleaded gas
Content Description: Unleaded Gas
Gallons: 1000
Vessel Indicator: TANK
Tank Location: UNDERGROUND
DEP Contractor: P

Map ID
Direction
Distance
Elevation

MAP FINDINGS

Site

Database(s)

EDR ID Number
EPA ID Number

FRASSE HELEN F ESTATE OF (Continued)

U003742716

[Click here for Florida Oculus:](#)

| | | | |
|--|--|------------------------------|---------------------------------|
| E31 East < 1/8 0.024 mi. 128 ft. | LAST DETAIL INC 9790 S DIXIE HWY MIAMI DADE (County), FL Site 8 of 9 in cluster E | FL Miami-Dade Co. HWS | S107553114 N/A |
|--|--|------------------------------|---------------------------------|

| | | |
|---------------------------------|-------------------------|--|
| Actual: 14 ft. | Miami-Dade Co. HWS: | |
| Focus Map: 12 | Region: | DADE |
| | Property Tax Folio #: | 3050020160020 |
| | Phase Type: | N |
| | Facility ID: | 1999090507353130 |
| | Phase: | 2 |
| | DEP Number: | 8842244 |
| | State Class: | EDI |
| | Eligibility: | APPROVED |
| | State Rank: | 60 |
| | Phase Description: | PENDING REMEDIAL ACTION PLAN |
| | Phase Type Description: | SITES THAT HAVE DOCUMENTED ONLY ON-SITE CONTAMINATION |
| | COI Name: | Not reported |
| | COI Travel Time: | Not reported |
| | X Coordinate: | 881006 |
| | Y Coordinate: | 489857 |
| | Decode of state class: | Early Detection Incentive Program: Provides for the reimbursement to responsible party of allowable remediation expenses or cleanup by state contractor. Based on ranking. Eligibility dates are applicable. |
| | Work Group: | UT |
| | Work Group Number: | 1777 |
| | Start Date: | 1988-11-17 00:00:00 |
| | Address Description: | Not reported |
| | Latitude: | 25.68 |
| | Longitude: | -80.317 |

| | | | |
|---|---|----------------------|---------------------------------|
| G32 ESE < 1/8 0.024 mi. 129 ft. | DOCTOR DANS SERVICE CENTER 11675 S DIXIE HWAY MIAMI, FL 33156 Site 4 of 5 in cluster G | EDR Hist Auto | 1020880288 N/A |
|---|---|----------------------|---------------------------------|

| | | |
|---------------------------------|-------------------------------------|---------------------------|
| Actual: 10 ft. | EDR Hist Auto | |
| Focus Map: 11 | Year: Name: | Type: |
| | 1969 BOB & DICK PHILLIPS 66 SERVICE | Gasoline Service Stations |
| | 1970 BOB & DICK PHILLIPS 66 SERVICE | Gasoline Service Stations |
| | 1971 BOB & DICK PHILLIPS 66 SERVICE | Gasoline Service Stations |
| | 1972 PATBAR INC | Gasoline Service Stations |
| | 1973 PATBAR INC | Gasoline Service Stations |
| | 1974 PATBAR INC | Gasoline Service Stations |
| | 1976 DOCTOR DANS SERVICE CENTER | Gasoline Service Stations |
| | 1977 DOCTOR DANS SERVICE CENTER | Gasoline Service Stations |
| | 1978 DOCTOR DANS SERVICE CENTER | Gasoline Service Stations |
| | 1979 DOCTOR DANS SERVICE CENTER | Gasoline Service Stations |
| | 1980 DOCTOR DANS SERVICE CENTER | Gasoline Service Stations |
| | 1982 DOCTOR DANS SERVICE CENTER | Gasoline Service Stations |

Map ID
Direction
Distance
Elevation

MAP FINDINGS

Site

Database(s)

EDR ID Number
EPA ID Number

DOCTOR DANS SERVICE CENTER (Continued)

1020880288

| | | |
|------|----------------------------|----------------------------------|
| 1983 | DOCTOR DANS SERVICE CENTER | Gasoline Service Stations |
| 1985 | DENBI CORPORATION | Gasoline Service Stations |
| 1986 | DENBI CORPORATION | Gasoline Service Stations |
| 1987 | DENBI CORPORATION | Gasoline Service Stations |
| 1988 | DENBI CORPORATION | Gasoline Service Stations |
| 1989 | DENBI CORPORATION | Gasoline Service Stations |
| 1990 | DENBI CORPORATION | Gasoline Service Stations |
| 1999 | DENBI CORP | Fast Food Restaurants And Stands |
| 2004 | DENBI CORP | Fast Food Restaurants And Stands |
| 2005 | DENBI CORP | Fast Food Restaurants And Stands |
| 2006 | DENBI CORP | Fast Food Restaurants And Stands |
| 2007 | DENBI CORP | Fast Food Restaurants And Stands |
| 2008 | DENBI CORP | Fast Food Restaurants And Stands |
| 2009 | DENBI CORP | Fast Food Restaurants And Stands |
| 2010 | DENBI CORP | Fast Food Restaurants And Stands |

G33 **AMOCO-SUNILAND**
ESE **11675 S DIXIE HWY**
< 1/8 **PINECREST, FL 33156**
0.024 mi.
129 ft. **Site 5 of 5 in cluster G**

FL LUST **U003741313**
FL UST **N/A**
FL Enforcement

Actual:
10 ft.
Focus Map:
11

LUST:
Region: STATE
Facility Id: 8506127
Facility Status: CLOSED
Facility Type: A - Retail Station
Facility Phone: (305)252-1188
Facility Cleanup Rank: 4871
District: Southeast District
Lat/Long (dms): 25 39 47.421 / 80 19 28.9046
Section: Not reported
Township: Not reported
Range: Not reported
Feature: Not reported
Method: DMAP
Datum: 0
Score: 45
Score Effective Date: 12/11/2012
Score When Ranked: 30
Operator: COHEN, DENNY
Name Update: Not reported
Address Update: 09/06/2018

Discharge Cleanup Summary:

Discharge Date: 07/27/1990
PCT Discharge Combined: Not reported
Cleanup Required: R - CLEANUP REQUIRED
Discharge Cleanup Status: SRCR - SRCR COMPLETE
Disch Cleanup Status Date: 10/18/2018
Cleanup Work Status: COMPLETED
Information Source: D - DISCHARGE NOTIFICATION
Other Source Description: Not reported
Eligibility Indicator: E - ELIGIBLE
Site Manager: BAMMAN_ZC
Site Mgr End Date: Not reported
Tank Office: PCLP13 - MIAMI-DADE COUNTY DEPT OF REGULATORY & ECON RESOUR

Map ID
Direction
Distance
Elevation

MAP FINDINGS

Site

Database(s)

EDR ID Number
EPA ID Number

AMOCO-SUNILAND (Continued)

U003741313

Petroleum Cleanup Program Eligibility:

Facility ID: 8506127
Discharge Date: 27-JUL-90
Pct Discharge Combined With: Not reported
Cleanup Required: R - CLEANUP REQUIRED
Discharge Cleanup Status: SRCR - SRCR COMPLETE
Disch Cleanup Status Date: 10/18/2018
Cleanup Work Status: COMPLETED
Information Source: D - DISCHARGE NOTIFICATION
Other Source Description: Not reported
Application Received Date: 20-MAR-91
Cleanup Program: P - PETROLEUM LIABILITY AND RESTORATION INSURANCE PROGRAM
Eligibility Status: 25-MAR-91
Elig Status Date: 25-MAR-91
Letter Of Intent Date: 04/23/1993
Redetermined: No
Inspection Date: 11/15/1990
Site Manager: BAMMAN_ZC
Site Mgr End Date: Not reported
Tank Office: PCLP13 - MIAMI-DADE COUNTY DEPT OF REGULATORY & ECON RESOUR
Deductible Amount: 500
Deductible Paid To Date: 500
Co-Pay Amount: 0
Co-Pay Paid To Date: 0
Cap Amount: 1200000

Contaminated Media:

Discharge Date: 07/27/1990
Pct Discharge Combined With: Not reported
Cleanup Required: R - CLEANUP REQUIRED
Discharge Cleanup Status: SRCR - SRCR COMPLETE
Disch Cleanup Status Date: 10/18/2018
Cleanup Work Status: COMPLETED
Information Source: D - DISCHARGE NOTIFICATION
Other Source Description: Not reported
Elig Indicator: E - ELIGIBLE
Site Manager: BAMMAN_ZC
Site Mgr End Date: Not reported
Tank Office: PCLP13 - MIAMI-DADE COUNTY DEP
Contaminated Drinking Wells: 0
Contaminated Monitoring Well: Yes
Contaminated Soil: No
Contaminated Surface Water: No
Contaminated Ground Water: Yes
Pollutant: B - Unleaded Gas
Pollutant Other Description: Not reported
Gallons Discharged: Not reported

Task Information:

District: SED
Facility ID: 8506127
Facility Status: CLOSED
Facility Type: A - Retail Station -
County: MIAMI-DADE
County ID: 13
Cleanup Eligibility Status: E
Source Effective Date: Not reported
Discharge Date: 07-27-1990

Map ID
Direction
Distance
Elevation

MAP FINDINGS

Site

Database(s)

EDR ID Number
EPA ID Number

AMOCO-SUNILAND (Continued)

U003741313

| | |
|-------------------------------------|------------------------|
| Cleanup Required: | R - CLEANUP REQUIRED |
| Discharge Cleanup Status: | RA - RA ONGOING |
| Disch Cleanup Status Date: | 01-28-2002 |
| SRC Action Type: | Not reported |
| SRC Submit Date: | Not reported |
| SRC Review Date: | Not reported |
| SRC Completion Status: | Not reported |
| SRC Issue Date: | Not reported |
| SRC Comment: | Not reported |
| Cleanup Work Status: | INACTIVE |
| Site Mgr: | BAMMAN_ZC |
| Site Mgr End Date: | Not reported |
| Tank Office: | PCLP13 - Dade County |
| SR Task ID: | 30622 |
| SR Cleanup Responsible: | RP - RESPONSIBLE PARTY |
| SR Funding Eligibility Type: | Not reported |
| SR Actual Cost: | Not reported |
| SR Completion Date: | 08-20-1990 |
| SR Payment Date: | Not reported |
| SR Oral Date: | Not reported |
| SR Written Date: | Not reported |
| SR Soil Removal: | Y |
| SR Free Product Removal: | Not reported |
| SR Soil Tonnage Removed: | 209 |
| SR Soil Treatment: | Y |
| SR Other Treatment: | INCINERATOR |
| SR Alternate Proc Received Date: | Not reported |
| SR Alternate Procedure Status: | Not reported |
| SR Alternate Procedure Status Date: | Not reported |
| SR Alternate Procedure Comments: | Not reported |
| SA Task ID: | 30623 |
| SA Cleanup Responsible: | RP - RESPONSIBLE PARTY |
| SA Funding Eligibility Type: | Not reported |
| SA Actual Cost: | Not reported |
| SA Completion Date: | 04-05-1994 |
| SA Payment Date: | Not reported |
| RAP Task ID: | 30624 |
| RAP Cleanup Responsible ID: | LP - LOCAL PROGRAM |
| RAP Funding Eligibility Type: | Not reported |
| RAP Actual Cost: | Not reported |
| RAP Completion Date: | 09-24-2001 |
| RAP Payment Date: | Not reported |
| RAP Last Order Approved: | Not reported |
| RA Task ID: | 30625 |
| RA Cleanup Responsible: | LP - LOCAL PROGRAM |
| RA Funding Eligibility Type: | Not reported |
| RA Years to Complete: | Not reported |
| RA Actual Cost: | Not reported |

[Click here for Florida Oculus:](#)

Miami-Dade Co. Tanks:

| | |
|--------------------|-----------------|
| Facility ID: | 199909011827317 |
| Permit Code: | 7 |
| Work Group: | UT |
| Work Group Number: | 10 |
| Permit Number: | UT-00000010 |

Map ID
Direction
Distance
Elevation

MAP FINDINGS

Site

Database(s)

EDR ID Number
EPA ID Number

AMOCO-SUNILAND (Continued)

U003741313

Location Description: Not reported
Folio: 2050100250070
Permit Status: FACILITY NO LONGER NEEDS A PERMIT OR CLOSED
Title Code: AOP
Title Status: ANNUAL OPERATING PERMIT
Permit Title: STORAGE TANKS
Class Code: REG
Class Status: REGULAR PERMIT

UST:

Facility Id: 8506127
Facility Status: CLOSED
Type Description: Retail Station
Facility Phone: (305) 252-1188
Region: STATE
Positioning Method: DMAP
Lat/Long (dms): 25 39 47 / 80 19 28

Owner:

Owner Id: 5644
Owner Name: DENBI CORP
Owner Address: 11675 S DIXIE HWY
Owner Address 2: Not reported
Owner City,St,Zip: MIAMI, FL 33156
Owner Contact: DENNY COHEN
Owner Phone: (305) 252-1180

Tank Info:

Tank Id: 1
Status: Removed
Status Date: Not reported
Install Date: Not reported
Substance: Unleaded gas
Content Description: Unleaded Gas
Gallons: 6000
Vessel Indicator: TANK
Tank Location: UNDERGROUND
DEP Contractor: P

Tank Id: 10
Status: Removed
Status Date: 01-SEP-2000
Install Date: 01-JAN-1995
Substance: Unleaded gas
Content Description: Unleaded Gas
Gallons: 10000
Vessel Indicator: TANK
Tank Location: UNDERGROUND
DEP Contractor: P

Tank Id: 11
Status: Removed
Status Date: 01-SEP-2000
Install Date: 01-JAN-1995
Substance: Unleaded gas
Content Description: Unleaded Gas
Gallons: 10000

Map ID
Direction
Distance
Elevation

MAP FINDINGS

Site

Database(s)

EDR ID Number
EPA ID Number

AMOCO-SUNILAND (Continued)

U003741313

Vessel Indicator: TANK
Tank Location: UNDERGROUND
DEP Contractor: P

Tank Id: 12
Status: Removed
Status Date: 24-SEP-2001
Install Date: Not reported
Substance: Waste oil
Content Description: Waste Oil
Gallons: 500
Vessel Indicator: TANK
Tank Location: UNDERGROUND
DEP Contractor: P

Tank Id: 2
Status: Removed
Status Date: Not reported
Install Date: Not reported
Substance: Unleaded gas
Content Description: Unleaded Gas
Gallons: 3000
Vessel Indicator: TANK
Tank Location: UNDERGROUND
DEP Contractor: P

Tank Id: 3
Status: Removed
Status Date: Not reported
Install Date: Not reported
Substance: Unleaded gas
Content Description: Unleaded Gas
Gallons: 3000
Vessel Indicator: TANK
Tank Location: UNDERGROUND
DEP Contractor: P

Tank Id: 4
Status: Removed
Status Date: Not reported
Install Date: Not reported
Substance: Unleaded gas
Content Description: Unleaded Gas
Gallons: 3000
Vessel Indicator: TANK
Tank Location: UNDERGROUND
DEP Contractor: P

Tank Id: 5
Status: Removed
Status Date: Not reported
Install Date: Not reported
Substance: Leaded gas
Content Description: Leaded Gas
Gallons: 4000
Vessel Indicator: TANK
Tank Location: UNDERGROUND

Map ID
Direction
Distance
Elevation

MAP FINDINGS

Site

Database(s)

EDR ID Number
EPA ID Number

AMOCO-SUNILAND (Continued)

U003741313

DEP Contractor: P

Tank Id: 6
Status: Removed
Status Date: Not reported
Install Date: 01-SEP-1982
Substance: Leaded gas
Content Description: Leaded Gas
Gallons: 4000
Vessel Indicator: TANK
Tank Location: UNDERGROUND
DEP Contractor: P

Tank Id: 7
Status: Removed
Status Date: 01-SEP-2000
Install Date: 01-AUG-1990
Substance: Unleaded gas
Content Description: Unleaded Gas
Gallons: 4000
Vessel Indicator: TANK
Tank Location: UNDERGROUND
DEP Contractor: P

Tank Id: 8
Status: Removed
Status Date: 31-AUG-1990
Install Date: 01-JAN-1985
Substance: Unleaded gas
Content Description: Unleaded Gas
Gallons: 4000
Vessel Indicator: TANK
Tank Location: UNDERGROUND
DEP Contractor: P

Tank Id: 9
Status: Closed in place
Status Date: 31-AUG-1990
Install Date: Not reported
Substance: Leaded gas
Content Description: Leaded Gas
Gallons: 4000
Vessel Indicator: TANK
Tank Location: UNDERGROUND
DEP Contractor: P

[Click here for Florida Oculus:](#)

Enforcement Miami-Dade:
Region: DADE
Enforcement Officer: Not reported
Facility Type: Underground Tanks
Facility Status: Closed
Facility Status Code: C
Facility Type Code: UGT
Status Date: 4/3/1991

Map ID
Direction
Distance
Elevation

MAP FINDINGS

Site

Database(s)

EDR ID Number
EPA ID Number

AMOCO-SUNILAND (Continued)

U003741313

Case Level: Administrative Stage
Case Number: 1990122715051850
Case Description: Not reported
Address Description: Not reported
Folio: 3050100250070
Officer Name: Not reported
Case Status Level: A
Work Group: UT
Work Group Number: Not reported

K34 **CITGO EXPRESS INC**
West **7695 SW 98TH ST**
< 1/8 **MIAMI, FL 33156**
0.025 mi.
132 ft. **Site 1 of 3 in cluster K**

EDR Hist Auto **1021685601**
N/A

Actual: EDR Hist Auto
12 ft.

Focus Map: Year: Name: Type:
12 2013 CITGO EXPRESS INC Gasoline Service Stations, NEC
2014 CITGO EXPRESS INC Gasoline Service Stations, NEC

35 **AUTOPUTER INC**
ESE **10945 S DIXIE HWY**
< 1/8 **MIAMI, FL 33156**
0.025 mi.
132 ft.

EDR Hist Auto **1021491283**
N/A

Actual: EDR Hist Auto
10 ft.

Focus Map: Year: Name: Type:
11 1988 AUTOPUTER INC Gasoline Service Stations
1989 AUTOPUTER INC Gasoline Service Stations, NEC
1990 AUTOPUTER INC Gasoline Service Stations, NEC

C36 **STANFILL FUNERAL HOME, INC.**
ESE **10545 S DIXIE HWY**
< 1/8 **MIAMI, FL 33156**
0.026 mi.
135 ft. **Site 2 of 6 in cluster C**

FL Miami-Dade IW **S103446919**
FL Enforcement **N/A**

Actual: Miami-Dade Co. IW5:
7 ft. Region: DADE
Focus Map: Facility ID: 199909110926157
11 Permit Status: PERMIT ISSUED
Permit Code: 5
Work Group: IW5
Work Group Number: 6059
Permit Number: IW5-00006059
Address Description: Not reported
Folio: 2050100060070
Title Code: AOP
Title Code Description: ANNUAL OPERATING PERMIT
Permit Title: INDUSTRIAL WASTE 5
Permit Class: REG

Map ID
Direction
Distance
Elevation

MAP FINDINGS

Site

Database(s)

EDR ID Number
EPA ID Number

STANFILL FUNERAL HOME, INC. (Continued)

S103446919

Permit Class Description: Regular permit

Enforcement Miami-Dade:

Region: DADE
Enforcement Officer: Not reported
Facility Type: Not reported
Facility Status: Closed
Facility Status Code: C
Facility Type Code: Not reported
Status Date: 1/18/2011
Case Level: Section Satisfied
Case Number: 2010041315140790
Case Description: Not reported
Address Description: Not reported
Folio: 2050100060070
Officer Name: Not reported
Case Status Level: SECS
Work Group: IW5
Work Group Number: Not reported

**C37
ESE
< 1/8
0.026 mi.
135 ft.**

**BP OIL CO #24571
10601 S DIXIE HWY
KENDALL, FL 33156
Site 3 of 6 in cluster C**

**RCRA NonGen / NLR 1000703004
FINDS FLD984220434
ECHO**

**Actual:
7 ft.**

RCRA NonGen / NLR:

**Focus Map:
11**

Date form received by agency: 03/15/2010
Facility name: BP OIL CO #24571
Facility address: 10601 S DIXIE HWY
KENDALL, FL 33156-3750
EPA ID: FLD984220434
Mailing address: PO BOX 21588
FORT LAUDERDALE, FL 33335-1588
Contact: GREG MURPHY
Contact address: PO BOX 21588
FORT LAUDERDALE, FL 33335-1588
Contact country: US
Contact telephone: 305-468-2430
Contact email: Not reported
EPA Region: 04
Classification: Non-Generator
Description: Handler: Non-Generators do not presently generate hazardous waste

Owner/Operator Summary:

Owner/operator name: GREG MURPHY
Owner/operator address: PO BOX 21588
FORT LAUDERDALE, FL 33335
Owner/operator country: US
Owner/operator telephone: Not reported
Owner/operator email: Not reported
Owner/operator fax: Not reported
Owner/operator extension: Not reported
Legal status: Private
Owner/Operator Type: Owner
Owner/Op start date: 10/18/1996
Owner/Op end date: Not reported

Map ID
Direction
Distance
Elevation

MAP FINDINGS

Site

Database(s)

EDR ID Number
EPA ID Number

BP OIL CO #24571 (Continued)

1000703004

Owner/operator name: JACKIE DOUGHERTY
Owner/operator address: PO BOX 21588
FORT LAUDERDALE, FL 33335
Owner/operator country: US
Owner/operator telephone: Not reported
Owner/operator email: Not reported
Owner/operator fax: Not reported
Owner/operator extension: Not reported
Legal status: Private
Owner/Operator Type: Operator
Owner/Op start date: 11/15/1991
Owner/Op end date: Not reported

Owner/operator name: BP OIL CO #24571
Owner/operator address: PO BOX 21588
FORT LAUDERDALE, FL 33335
Owner/operator country: US
Owner/operator telephone: Not reported
Owner/operator email: Not reported
Owner/operator fax: Not reported
Owner/operator extension: Not reported
Legal status: Private
Owner/Operator Type: Operator
Owner/Op start date: 11/15/1991
Owner/Op end date: 03/15/2010

Owner/operator name: MURPHY GREG
Owner/operator address: PO BOX 21588
FORT LAUDERDALE, FL 33335
Owner/operator country: US
Owner/operator telephone: Not reported
Owner/operator email: Not reported
Owner/operator fax: Not reported
Owner/operator extension: Not reported
Legal status: Private
Owner/Operator Type: Owner
Owner/Op start date: 10/18/1996
Owner/Op end date: Not reported

Owner/operator name: BP OIL CO #24571
Owner/operator address: PO BOX 21588
FORT LAUDERDALE, FL 33335
Owner/operator country: US
Owner/operator telephone: Not reported
Owner/operator email: Not reported
Owner/operator fax: Not reported
Owner/operator extension: Not reported
Legal status: Private
Owner/Operator Type: Operator
Owner/Op start date: 11/15/1991
Owner/Op end date: Not reported

Handler Activities Summary:

U.S. importer of hazardous waste: No
Mixed waste (haz. and radioactive): No
Recycler of hazardous waste: No
Transporter of hazardous waste: No

Map ID
Direction
Distance
Elevation

MAP FINDINGS

Site

Database(s)

EDR ID Number
EPA ID Number

BP OIL CO #24571 (Continued)

1000703004

Treater, storer or disposer of HW: No
Underground injection activity: No
On-site burner exemption: No
Furnace exemption: No
Used oil fuel burner: No
Used oil processor: No
Used oil refiner: No
Used oil fuel marketer to burner: No
Used oil Specification marketer: No
Used oil transfer facility: No
Used oil transporter: No

. Waste code: D001
. Waste name: IGNITABLE WASTE

. Waste code: D018
. Waste name: BENZENE

Violation Status: No violations found

FINDS:

Registry ID: 110006387356

Environmental Interest/Information System

RCRAInfo is a national information system that supports the Resource Conservation and Recovery Act (RCRA) program through the tracking of events and activities related to facilities that generate, transport, and treat, store, or dispose of hazardous waste. RCRAInfo allows RCRA program staff to track the notification, permit, compliance, and corrective action activities required under RCRA.

Florida Environmental System Today Application (FIESTA) Data Maintenance (FDM) system maintains entity, environmental interest and affiliation data for the State of Florida.

[Click this hyperlink](#) while viewing on your computer to access additional FINDS: detail in the EDR Site Report.

ECHO:

Envid: 1000703004
Registry ID: 110006387356
DFR URL: <http://echo.epa.gov/detailed-facility-report?fid=110006387356>

C38 PERLMUTTER PETROLEUM
ESE 10601 S DIXIE HWY
< 1/8 KENDALL, FL 33156
0.026 mi.
135 ft. Site 4 of 6 in cluster C

Actual:
7 ft.

Focus Map: LUST:
11 Region: STATE
Facility Id: 8505104
Facility Status: OPEN
Facility Type: A - Retail Station

FL LUST U003743896
FL UST N/A
FL AST
FL CLEANUP SITES
FL Miami-Dade IW
FL DWM CONTAM
FL Enforcement

Map ID
Direction
Distance
Elevation

MAP FINDINGS

Site

Database(s)

EDR ID Number
EPA ID Number

PERLMUTTER PETROLEUM (Continued)

U003743896

Facility Phone: (561)586-5290
Facility Cleanup Rank: 4871
District: Southeast District
Lat/Long (dms): 25 40 18.1794 / 80 19 14.7222
Section: 010
Township: 55S
Range: 40E
Feature: Not reported
Method: DMAP
Datum: 0
Score: 30
Score Effective Date: 10/14/2003
Score When Ranked: 30
Operator: TONI ATWELL
Name Update: 11/19/1998
Address Update: 06/13/2008

Petroleum Cleanup PCT Facility Score:

Facility Cleanup Status: ONGO - ONGOING
Contact: GERLAD DONNINI
Contact Company: MACMILLAN OIL
Contact Address: 609 N HEPBURN AVE
Contact City/State/Zip: JUPITER, FL 33458
Phone: (561)768-9327
Bad Address Ind: N
State: FL
Zip: 33156
Score: 30
Score Effective Date: 14-OCT-03
Related Party ID: 55998
Primary RP Role: ACCOUNT OWNER
RP Begin Date: 03/23/2004
RP Zip: 5015
RP Extension: Not reported

Discharge Cleanup Summary:

Discharge Date: 07/06/1990
PCT Discharge Combined: Not reported
Cleanup Required: R - CLEANUP REQUIRED
Discharge Cleanup Status: NFA - NFA COMPLETE
Disch Cleanup Status Date: 09/30/1993
Cleanup Work Status: COMPLETED
Information Source: D - DISCHARGE NOTIFICATION
Other Source Description: Not reported
Eligibility Indicator: E - ELIGIBLE
Site Manager: RODRIGUEZ_RX
Site Mgr End Date: 05/19/2014
Tank Office: PCLP13 - MIAMI-DADE COUNTY DEPT OF REGULATORY & ECON RESOUR
Discharge Date: 07/27/1992
PCT Discharge Combined: Not reported
Cleanup Required: N - NO CLEANUP REQUIRED
Discharge Cleanup Status: NREQ - CLEANUP NOT REQUIRED
Disch Cleanup Status Date: 04/23/2001
Cleanup Work Status: COMPLETED
Information Source: D - DISCHARGE NOTIFICATION
Other Source Description: DRF
Eligibility Indicator: I - INELIGIBLE

Map ID
Direction
Distance
Elevation

MAP FINDINGS

Site

Database(s)

EDR ID Number
EPA ID Number

PERLMUTTER PETROLEUM (Continued)

U003743896

Site Manager: SLAPP_K
Site Mgr End Date: 11/06/2002
Tank Office: PCLP13 - MIAMI-DADE COUNTY DEPT OF REGULATORY & ECON RESOUR
Discharge Date: 11/10/1993
PCT Discharge Combined: Not reported
Cleanup Required: R - CLEANUP REQUIRED
Discharge Cleanup Status: RA - RA ONGOING
Disch Cleanup Status Date: 01/27/1995
Cleanup Work Status: INACTIVE
Information Source: D - DISCHARGE NOTIFICATION
Other Source Description: Not reported
Eligibility Indicator: E - ELIGIBLE
Site Manager: RODRIGUEZ_RX
Site Mgr End Date: Not reported
Tank Office: PCLP13 - MIAMI-DADE COUNTY DEPT OF REGULATORY & ECON RESOUR

Petroleum Cleanup Program Eligibility:

Facility ID: 8505104
Discharge Date: 06-JUL-90
Pct Discharge Combined With: Not reported
Cleanup Required: R - CLEANUP REQUIRED
Discharge Cleanup Status: NFA - NFA COMPLETE
Disch Cleanup Status Date: 09/30/1993
Cleanup Work Status: COMPLETED
Information Source: D - DISCHARGE NOTIFICATION
Other Source Description: Not reported
Application Received Date: 28-DEC-94
Cleanup Program: P - PETROLEUM LIABILITY AND RESTORATION INSURANCE PROGRAM
Eligibility Status: 22-MAY-95
Elig Status Date: 22-MAY-95
Letter Of Intent Date: 12/28/1994
Redetermined: No
Inspection Date: 08/09/1990
Site Manager: RODRIGUEZ_RX
Site Mgr End Date: 05/19/2014
Tank Office: PCLP13 - MIAMI-DADE COUNTY DEPT OF REGULATORY & ECON RESOUR
Deductible Amount: 500
Deductible Paid To Date: 500
Co-Pay Amount: 0
Co-Pay Paid To Date: 0
Cap Amount: 1000000
Facility ID: 8505104
Discharge Date: 10-NOV-93
Pct Discharge Combined With: Not reported
Cleanup Required: R - CLEANUP REQUIRED
Discharge Cleanup Status: RA - RA ONGOING
Disch Cleanup Status Date: 01/27/1995
Cleanup Work Status: INACTIVE
Information Source: D - DISCHARGE NOTIFICATION
Other Source Description: Not reported
Application Received Date: 31-MAR-94
Cleanup Program: P - PETROLEUM LIABILITY AND RESTORATION INSURANCE PROGRAM
Eligibility Status: 24-SEP-97
Elig Status Date: 24-SEP-97
Letter Of Intent Date: 12/10/1993
Redetermined: No
Inspection Date: 02/17/1994
Site Manager: RODRIGUEZ_RX

Map ID
Direction
Distance
Elevation

MAP FINDINGS

Site

Database(s)

EDR ID Number
EPA ID Number

PERLMUTTER PETROLEUM (Continued)

U003743896

Site Mgr End Date: Not reported
Tank Office: PCLP13 - MIAMI-DADE COUNTY DEPT OF REGULATORY & ECON RESOUR
Deductible Amount: 500
Deductible Paid To Date: 500
Co-Pay Amount: Not reported
Co-Pay Paid To Date: 0
Cap Amount: 1200000

Contaminated Media:

Discharge Date: 07/06/1990
Pct Discharge Combined With: Not reported
Cleanup Required: R - CLEANUP REQUIRED
Discharge Cleanup Status: NFA - NFA COMPLETE
Disch Cleanup Status Date: 09/30/1993
Cleanup Work Status: COMPLETED
Information Source: D - DISCHARGE NOTIFICATION
Other Source Description: Not reported
Elig Indicator: E - ELIGIBLE
Site Manager: RODRIGUEZ_RX
Site Mgr End Date: 05/19/2014
Tank Office: PCLP13 - MIAMI-DADE COUNTY DEP
Contaminated Drinking Wells: Not reported
Contaminated Monitoring Well: Not reported
Contaminated Soil: Not reported
Contaminated Surface Water: Not reported
Contaminated Ground Water: Not reported
Pollutant: B - Unleaded Gas
Pollutant Other Description: Not reported
Gallons Discharged: Not reported
Discharge Date: 07/27/1992
Pct Discharge Combined With: Not reported
Cleanup Required: N - NO CLEANUP REQUIRED
Discharge Cleanup Status: NREQ - CLEANUP NOT REQUIRED
Disch Cleanup Status Date: 04/23/2001
Cleanup Work Status: COMPLETED
Information Source: D - DISCHARGE NOTIFICATION
Other Source Description: DRF
Elig Indicator: I - INELIGIBLE
Site Manager: SLAPP_K
Site Mgr End Date: 11/06/2002
Tank Office: PCLP13 - MIAMI-DADE COUNTY DEP
Contaminated Drinking Wells: Not reported
Contaminated Monitoring Well: Not reported
Contaminated Soil: Not reported
Contaminated Surface Water: Not reported
Contaminated Ground Water: Not reported
Pollutant: B - Unleaded Gas
Pollutant Other Description: Not reported
Gallons Discharged: Not reported
Discharge Date: 11/10/1993
Pct Discharge Combined With: Not reported
Cleanup Required: R - CLEANUP REQUIRED
Discharge Cleanup Status: RA - RA ONGOING
Disch Cleanup Status Date: 01/27/1995
Cleanup Work Status: INACTIVE
Information Source: D - DISCHARGE NOTIFICATION
Other Source Description: Not reported
Elig Indicator: E - ELIGIBLE

Map ID
Direction
Distance
Elevation

MAP FINDINGS

Site

Database(s)

EDR ID Number
EPA ID Number

PERLMUTTER PETROLEUM (Continued)

U003743896

Site Manager: RODRIGUEZ_RX
Site Mgr End Date: Not reported
Tank Office: PCLP13 - MIAMI-DADE COUNTY DEP
Contaminated Drinking Wells: Not reported
Contaminated Monitoring Well: Not reported
Contaminated Soil: Not reported
Contaminated Surface Water: Not reported
Contaminated Ground Water: Not reported
Pollutant: B - Unleaded Gas
Pollutant Other Description: Not reported
Gallons Discharged: Not reported

Task Information:

District: SED
Facility ID: 8505104
Facility Status: OPEN
Facility Type: A - Retail Station -
County: MIAMI-DADE
County ID: 13
Cleanup Eligibility Status: E
Source Effective Date: 09-20-1993
Discharge Date: 07-06-1990
Cleanup Required: R - CLEANUP REQUIRED
Discharge Cleanup Status: NFA - NFA COMPLETE
Disch Cleanup Status Date: 09-30-1993
SRC Action Type: NFA - NO FURTHER ACTION
SRC Submit Date: 08-19-1993
SRC Review Date: 08-19-1993
SRC Completion Status: A - APPROVED
SRC Issue Date: 09-30-1993
SRC Comment: Not reported
Cleanup Work Status: COMPLETED
Site Mgr: RODRIGUEZ_RX
Site Mgr End Date: 05-19-2014
Tank Office: PCLP13 - Dade County
SR Task ID: 77165
SR Cleanup Responsible: Not reported
SR Funding Eligibility Type: Not reported
SR Actual Cost: Not reported
SR Completion Date: 12-30-1992
SR Payment Date: Not reported
SR Oral Date: Not reported
SR Written Date: Not reported
SR Soil Removal: Y
SR Free Product Removal: Not reported
SR Soil Tonnage Removed: 69
SR Soil Treatment: Not reported
SR Other Treatment: Not reported
SR Alternate Proc Received Date: Not reported
SR Alternate Procedure Status: Not reported
SR Alternate Procedure Status Date: Not reported
SR Alternate Procedure Comments: Not reported
SA Task ID: 29692
SA Cleanup Responsible: Not reported
SA Funding Eligibility Type: Not reported
SA Actual Cost: Not reported
SA Completion Date: 09-20-1993
SA Payment Date: Not reported

Map ID
Direction
Distance
Elevation

MAP FINDINGS

Site

Database(s)

EDR ID Number
EPA ID Number

PERLMUTTER PETROLEUM (Continued)

U003743896

RAP Task ID: Not reported
RAP Cleanup Responsible ID: Not reported
RAP Funding Eligibility Type: Not reported
RAP Actual Cost: Not reported
RAP Completion Date: Not reported
RAP Payment Date: Not reported
RAP Last Order Approved: Not reported
RA Task ID: 29693
RA Cleanup Responsible: Not reported
RA Funding Eligibility Type: Not reported
RA Years to Complete: 0
RA Actual Cost: Not reported
District: SED
Facility ID: 8505104
Facility Status: OPEN
Facility Type: A - Retail Station -
County: MIAMI-DADE
County ID: 13
Cleanup Eligibility Status: I
Source Effective Date: Not reported
Discharge Date: 07-27-1992
Cleanup Required: N - NO CLEANUP REQUIRED
Discharge Cleanup Status: NREQ - CLEANUP NOT REQUIRED
Disch Cleanup Status Date: 04-23-2001
SRC Action Type: Not reported
SRC Submit Date: Not reported
SRC Review Date: Not reported
SRC Completion Status: Not reported
SRC Issue Date: Not reported
SRC Comment: Not reported
Cleanup Work Status: COMPLETED
Site Mgr: SLAPP_K
Site Mgr End Date: 11-06-2002
Tank Office: PCLP13 - Dade County
SR Task ID: Not reported
SR Cleanup Responsible: Not reported
SR Funding Eligibility Type: Not reported
SR Actual Cost: Not reported
SR Completion Date: Not reported
SR Payment Date: Not reported
SR Oral Date: Not reported
SR Written Date: Not reported
SR Soil Removal: Not reported
SR Free Product Removal: Not reported
SR Soil Tonnage Removed: Not reported
SR Soil Treatment: Not reported
SR Other Treatment: Not reported
SR Alternate Proc Received Date: Not reported
SR Alternate Procedure Status: Not reported
SR Alternate Procedure Status Date: Not reported
SR Alternate Procedure Comments: Not reported
SA Task ID: Not reported
SA Cleanup Responsible: Not reported
SA Funding Eligibility Type: Not reported
SA Actual Cost: Not reported
SA Completion Date: Not reported
SA Payment Date: Not reported

Map ID
Direction
Distance
Elevation

MAP FINDINGS

Site

Database(s)

EDR ID Number
EPA ID Number

PERLMUTTER PETROLEUM (Continued)

U003743896

| | |
|-------------------------------------|--|
| RAP Task ID: | Not reported |
| RAP Cleanup Responsible ID: | Not reported |
| RAP Funding Eligibility Type: | Not reported |
| RAP Actual Cost: | Not reported |
| RAP Completion Date: | Not reported |
| RAP Payment Date: | Not reported |
| RAP Last Order Approved: | Not reported |
| RA Task ID: | Not reported |
| RA Cleanup Responsible: | Not reported |
| RA Funding Eligibility Type: | Not reported |
| RA Years to Complete: | Not reported |
| RA Actual Cost: | Not reported |
| District: | SED |
| Facility ID: | 8505104 |
| Facility Status: | OPEN |
| Facility Type: | A - Retail Station - |
| County: | MIAMI-DADE |
| County ID: | 13 |
| Cleanup Eligibility Status: | E |
| Source Effective Date: | 08-12-1996 |
| Discharge Date: | 11-10-1993 |
| Cleanup Required: | R - CLEANUP REQUIRED |
| Discharge Cleanup Status: | RA - RA ONGOING |
| Disch Cleanup Status Date: | 01-27-1995 |
| SRC Action Type: | SRCR - SITE REHABILITATION COMPLETION REPORT |
| SRC Submit Date: | 06-17-1996 |
| SRC Review Date: | 08-12-1996 |
| SRC Completion Status: | D - DENIED |
| SRC Issue Date: | Not reported |
| SRC Comment: | Not reported |
| Cleanup Work Status: | INACTIVE |
| Site Mgr: | RODRIGUEZ_RX |
| Site Mgr End Date: | Not reported |
| Tank Office: | PCLP13 - Dade County |
| SR Task ID: | Not reported |
| SR Cleanup Responsible: | Not reported |
| SR Funding Eligibility Type: | Not reported |
| SR Actual Cost: | Not reported |
| SR Completion Date: | Not reported |
| SR Payment Date: | Not reported |
| SR Oral Date: | Not reported |
| SR Written Date: | Not reported |
| SR Soil Removal: | Not reported |
| SR Free Product Removal: | Not reported |
| SR Soil Tonnage Removed: | Not reported |
| SR Soil Treatment: | Not reported |
| SR Other Treatment: | Not reported |
| SR Alternate Proc Received Date: | Not reported |
| SR Alternate Procedure Status: | Not reported |
| SR Alternate Procedure Status Date: | Not reported |
| SR Alternate Procedure Comments: | Not reported |
| SA Task ID: | 69336 |
| SA Cleanup Responsible: | Not reported |
| SA Funding Eligibility Type: | Not reported |
| SA Actual Cost: | Not reported |
| SA Completion Date: | Not reported |
| SA Payment Date: | Not reported |

Map ID
Direction
Distance
Elevation

MAP FINDINGS

Site

Database(s)

EDR ID Number
EPA ID Number

PERLMUTTER PETROLEUM (Continued)

U003743896

RAP Task ID: 77166
RAP Cleanup Responsible ID: Not reported
RAP Funding Eligibility Type: Not reported
RAP Actual Cost: Not reported
RAP Completion Date: Not reported
RAP Payment Date: Not reported
RAP Last Order Approved: Not reported
RA Task ID: 29691
RA Cleanup Responsible: Not reported
RA Funding Eligibility Type: Not reported
RA Years to Complete: Not reported
RA Actual Cost: Not reported

[Click here for Florida Oculus:](#)

Miami-Dade Co. Tanks:

Facility ID: 199909011828503
Permit Code: 7
Work Group: UT
Work Group Number: 130
Permit Number: UT-00000130
Location Description: Not reported
Folio: 2050100000191
Permit Status: FACILITY NO LONGER NEEDS A PERMIT OR CLOSED
Title Code: AOP
Title Status: ANNUAL OPERATING PERMIT
Permit Title: STORAGE TANKS
Class Code: REG
Class Status: REGULAR PERMIT

UST:

Facility Id: 8505104
Facility Status: OPEN
Type Description: Retail Station
Facility Phone: (561) 586-5290
Region: STATE
Positioning Method: DMAP
Lat/Long (dms): 25 40 17 / 80 19 14

Owner:

Owner Id: 55998
Owner Name: MACMILLAN OIL
Owner Address: 609 N HEPBURN AVE
Owner Address 2: STE 105
Owner City,St,Zip: JUPITER, FL 33458
Owner Contact: GERLAD DONNINI
Owner Phone: (561) 768-9327

Tank Info:

Tank Id: 1
Status: Removed
Status Date: 13-JUN-2008
Install Date: 01-JUL-1973
Substance: Unleaded gas
Content Description: Unleaded Gas
Gallons: 10000

Map ID
Direction
Distance
Elevation

MAP FINDINGS

Site

Database(s)

EDR ID Number
EPA ID Number

PERLMUTTER PETROLEUM (Continued)

U003743896

Vessel Indicator: TANK
Tank Location: UNDERGROUND
DEP Contractor: P

Tank Id: 2
Status: Removed
Status Date: 13-JUN-2008
Install Date: 01-MAY-1981
Substance: Unleaded gas
Content Description: Unleaded Gas
Gallons: 10000
Vessel Indicator: TANK
Tank Location: UNDERGROUND
DEP Contractor: P

Tank Id: 3
Status: Removed
Status Date: 13-JUN-2008
Install Date: 01-JUL-1973
Substance: Unleaded gas
Content Description: Unleaded Gas
Gallons: 10000
Vessel Indicator: TANK
Tank Location: UNDERGROUND
DEP Contractor: P

Tank Id: 4
Status: Removed
Status Date: 13-JUN-2008
Install Date: 01-JUL-1973
Substance: Vehicular diesel
Content Description: Vehicular Diesel
Gallons: 10000
Vessel Indicator: TANK
Tank Location: UNDERGROUND
DEP Contractor: P

Tank Id: 5
Status: Removed
Status Date: 30-JUN-1988
Install Date: 01-JUL-1973
Substance: Waste oil
Content Description: Waste Oil
Gallons: 550
Vessel Indicator: TANK
Tank Location: UNDERGROUND
DEP Contractor: P

Tank Id: 6
Status: Removed
Status Date: 01-JUL-1998
Install Date: 01-JUL-1988
Substance: Waste oil
Content Description: Waste Oil
Gallons: 550
Vessel Indicator: TANK
Tank Location: UNDERGROUND

Map ID
Direction
Distance
Elevation

MAP FINDINGS

Site

Database(s)

EDR ID Number
EPA ID Number

PERLMUTTER PETROLEUM (Continued)

U003743896

DEP Contractor: P

[Click here for Florida Oculus:](#)

AST:

Facility ID: 8505104
Facility Status: OPEN
Type Description: Retail Station
Facility Phone: (561) 586-5290
DEP Contractor Own: P
Region: STATE
Positioning Method: DMAP
Lat/Long (dms): 25 40 17 / 80 19 14

Owner:

Owner Id: 55998
Owner Name: MACMILLAN OIL
Owner Address: 609 N HEPBURN AVE
Owner Address 2: STE 105
Owner City,St,Zip: JUPITER, FL 33458
Owner Contact: GERLAD DONNINI
Owner Phone: (561) 768-9327

Tank Id: 7
Status: In service
Status Date: 01-JUN-1998
Install Date: 01-JUN-1998
Substance: Waste oil
Content Description: Waste Oil
Gallons: 500
Tank Location: ABOVEGROUND

[Click here for Florida Oculus:](#)

CLEANUP SITES:

DEP Cleanup Site Key: 57529831
Source Database Name: Storage Tank Contamination Monitoring
Source Database Id: 8505104
CPAC Program Area Id: TK
CLLC Cleanup Category Key: PETRO
RSC2 Remediation Status Key: ACTIVE
Data Load Date: 02/24/2019
OC3 Office Id: SED
Physical Address Line 2: Not reported
OIC Object Of Interest Id: FACIL
PC2 Proximity Id: EXACT
Calc Coordinates Accuracy Level Id: 4
CMC2 Coordinate Method Id: Digital Aerial Photography With Ground Control
DC4 Datum Id: High Accuracy Reference Network
VSC1 Verification Status: REVIEWED
Collect Username: HYDE_J
Collect Date: 10/13/2003
Collect Affiliation: CONTRACTOR
Map Source: 1999 doqs

Map ID
Direction
Distance
Elevation

MAP FINDINGS

Site

Database(s)

EDR ID Number
EPA ID Number

PERLMUTTER PETROLEUM (Continued)

U003743896

Map Source Scale: 4078
Interpolation Scale: Not reported
Verifier Username: HYDE_J
Verifier Affiliation: CONTRACTOR
Verification Date: 10/13/2003
Verified Coordinate Method Id: Digital Aerial Photography With Ground Control
Source Database Name Code: STCM
CMC2 Coordinate Method ID Code: DPHO
DC4 Datum ID Code: HARN
Verified Coordinate Method ID Code: DPHO
Comments: Not reported
Latitude/Longitude (deg/min/sec): 25 40 18.1794 / 80 19 14.7222

Miami-Dade Co. IW5:

Region: DADE
Facility ID: 199909110831402
Permit Status: FACILITY NO LONGER NEEDS A PERMIT OR CLOSED
Permit Code: 7
Work Group: IW5
Work Group Number: 5466
Permit Number: IW5-00005466
Address Description: Not reported
Folio: 2050100000191
Title Code: AOP
Title Code Description: ANNUAL OPERATING PERMIT
Permit Title: INDUSTRIAL WASTE 5
Permit Class: REG
Permit Class Description: Regular permit

DWM CONTAM:

Program Site Id: 8505104
Lat DD: 25
Lat MM: 40
Lat SS: 18.1794
Long DD: 80
Long MM: 19
Long SS: 14.7222
Office/ District: SED
Program Area: Storage Tanks
Offsite Contamination: Not reported
Project Manager: Not reported
Priority Score: 30
Datum: 0
Method: DMAP
Facility Status: OPEN
Feature: Not reported
Section: 10
Township: 55S
Range: 40E
Staff Assigned: Not reported
Priority (Y/N): Not reported

Enforcement Miami-Dade:

Region: DADE
Enforcement Officer: SHARON CRABTREE
Facility Type: Mobile Air Source

Map ID
Direction
Distance
Elevation

MAP FINDINGS

Site

Database(s)

EDR ID Number
EPA ID Number

PERLMUTTER PETROLEUM (Continued)

U003743896

Facility Status: Closed
Facility Status Code: C
Facility Type Code: AIR[M]
Status Date: 12/13/2006
Case Level: Administrative Stage
Case Number: 2006120411181450
Case Description: BEING HANDLED BY INSPECTOR
Address Description: Not reported
Folio: 2050100000191
Officer Name: SHARON CRABTREE
Case Status Level: A
Work Group: APVR
Work Group Number: Not reported

Region: DADE
Enforcement Officer: SHARON CRABTREE
Facility Type: Mobile Air Source
Facility Status: Closed
Facility Status Code: C
Facility Type Code: AIR[M]
Status Date: 7/14/2004
Case Level: Administrative Stage
Case Number: 2004071411425820
Case Description: HANDLED BY INSPECTOR
Address Description: Not reported
Folio: 2050100000191
Officer Name: SHARON CRABTREE
Case Status Level: A
Work Group: APVR
Work Group Number: Not reported

C39
ESE
< 1/8
0.026 mi.
135 ft.

KENDALL ONE GULF
10601 S DIXIE HWAY
MIAMI, FL 33156

Site 5 of 6 in cluster C

EDR Hist Auto **1020305061**
N/A

Actual: EDR Hist Auto
7 ft.

Focus Map:
11

| Year: | Name: | Type: |
|-------|----------------------------|---------------------------|
| 1969 | HIGHLAND GULF SERVICE | Gasoline Service Stations |
| 1970 | HIGHLAND GULF SERVICE | Gasoline Service Stations |
| 1971 | HIGHLAND GULF SERVICE | Gasoline Service Stations |
| 1972 | HIGHLAND GULF SERVICE | Gasoline Service Stations |
| 1973 | HIGHLAND GULF SERVICE | Gasoline Service Stations |
| 1974 | HIGHLAND GULF SERVICE | Gasoline Service Stations |
| 1975 | HIGHLAND GULF SERVICE | Gasoline Service Stations |
| 1976 | JONES PAUL ENTERPRISES INC | Gasoline Service Stations |
| 1977 | JONES PAUL ENTERPRISES INC | Gasoline Service Stations |
| 1978 | JONES PAUL ENTERPRISES INC | Gasoline Service Stations |
| 1979 | JONES PAUL ENTERPRISES INC | Gasoline Service Stations |
| 1980 | JONES PAUL ENTERPRISES INC | Gasoline Service Stations |
| 1982 | JONES PAUL ENTERPRISES INC | Gasoline Service Stations |
| 1983 | JONES PAUL ENTERPRISES INC | Gasoline Service Stations |
| 1985 | JONES PAUL ENTERPRISES INC | Gasoline Service Stations |
| 1986 | JONES PAUL ENTERPRISES INC | Gasoline Service Stations |
| 1986 | KENDALL GULF SVC CENTER | Gasoline Service Stations |
| 1986 | KENDALL ONE GULF | Gasoline Service Stations |

Map ID
Direction
Distance
Elevation

MAP FINDINGS

Site

Database(s)

EDR ID Number
EPA ID Number

KENDALL ONE GULF (Continued)

1020305061

| | | |
|------|----------------------------|---------------------------------|
| 1987 | KENDALL ONE GULF | Gasoline Service Stations |
| 1987 | KENDALL GULF SVC CENTER | Gasoline Service Stations |
| 1987 | JONES PAUL ENTERPRISES INC | Gasoline Service Stations |
| 1988 | KENDALL ONE GULF | Gasoline Service Stations |
| 1988 | JONES PAUL ENTERPRISES INC | Gasoline Service Stations |
| 1988 | KENDALL GULF SVC CENTER | Gasoline Service Stations |
| 1989 | JONES PAUL ENTERPRISES INC | Gasoline Service Stations |
| 1989 | KENDALL GULF SVC CENTER | Gasoline Service Stations |
| 1989 | 106 STREET CAR CARE | General Automotive Repair Shops |
| 1990 | JONES PAUL ENTERPRISES INC | Gasoline Service Stations |
| 1991 | 106TH ST BP | Gasoline Service Stations |
| 1991 | JONES PAUL ENTERPRISES INC | Gasoline Service Stations |
| 1991 | PERLMUTTER PETROLEUM INC | Gasoline Service Stations, NEC |
| 1992 | PERLMUTTER PETROLEUM INC | Gasoline Service Stations, NEC |
| 1992 | 106TH ST BP | Gasoline Service Stations |
| 1992 | JONES PAUL ENTERPRISES INC | Gasoline Service Stations |
| 1993 | PERLMUTTER PETROLEUM INC | Gasoline Service Stations, NEC |
| 1993 | JONES PAUL ENTERPRISES INC | Gasoline Service Stations |
| 1993 | 106TH ST BP | Gasoline Service Stations |
| 1994 | 106TH ST BP | Gasoline Service Stations |
| 1994 | PERLMUTTER PETROLEUM INC | Gasoline Service Stations, NEC |
| 1995 | 106TH ST BP | Gasoline Service Stations |
| 1995 | PERLMUTTER PETROLEUM INC | Gasoline Service Stations, NEC |
| 1996 | PERLMUTTER PETROLEUM INC | Gasoline Service Stations, NEC |
| 1997 | PERLMUTTER PETROLEUM INC | Gasoline Service Stations, NEC |
| 1998 | PERLMUTTER PETROLEUM INC | Gasoline Service Stations, NEC |
| 1999 | PERLMUTTER PETROLEUM INC | Gasoline Service Stations, NEC |
| 2000 | PERLMUTTER PETROLEUM INC | Gasoline Service Stations, NEC |
| 2001 | PERLMUTTER PETROLEUM INC | Gasoline Service Stations, NEC |
| 2002 | PERLMUTTER PETROLEUM INC | Gasoline Service Stations, NEC |
| 2003 | PERLMUTTER PETROLEUM INC | Gasoline Service Stations, NEC |
| 2004 | PERLMUTTER PETROLEUM INC | Gasoline Service Stations, NEC |
| 2005 | PERLMUTTER PETROLEUM INC | Gasoline Service Stations, NEC |
| 2006 | PERLMUTTER PETROLEUM INC | Gasoline Service Stations, NEC |
| 2007 | PERLMUTTER PETROLEUM INC | Gasoline Service Stations, NEC |
| 2008 | PERLMUTTER PETROLEUM INC | Gasoline Service Stations, NEC |
| 2009 | PERLMUTTER PETROLEUM INC | Gasoline Service Stations, NEC |
| 2010 | PERLMUTTER PETROLEUM INC | Gasoline Service Stations, NEC |

H40
ESE
< 1/8
0.026 mi.
136 ft.

SERENA SARA CHIROPRACTIC CENTER, PLLC.
10531 S DIXIE HWY
PINECREST, FL 33156
Site 4 of 5 in cluster H

FL Miami-Dade IW S109141561
N/A

Actual:
7 ft.

Miami-Dade Co. IW5:

Focus Map:
11

| | |
|-------------------------|-------------------------|
| Region: | DADE |
| Facility ID: | 199909110946345 |
| Permit Status: | PERMIT ISSUED |
| Permit Code: | 5 |
| Work Group: | IW5 |
| Work Group Number: | 8596 |
| Permit Number: | IW5-00008596 |
| Address Description: | Not reported |
| Folio: | 2050100060100 |
| Title Code: | AOP |
| Title Code Description: | ANNUAL OPERATING PERMIT |
| Permit Title: | INDUSTRIAL WASTE 5 |

Map ID
Direction
Distance
Elevation

MAP FINDINGS

Site

Database(s)

EDR ID Number
EPA ID Number

SERENA SARA CHIROPRACTIC CENTER, PLLC. (Continued)

S109141561

Permit Class: REG
Permit Class Description: Regular permit

**B41
ESE
< 1/8
0.026 mi.
139 ft.**

**STAR ENTERPRISE
10401 S DIXIE HWY
MIAMI, FL 33156

Site 3 of 8 in cluster B**

**RCRA NonGen / NLR
FINDS
ECHO**

**1000701174
FLD984172957**

**Actual:
8 ft.**

RCRA NonGen / NLR:

Date form received by agency: 12/06/2002

**Focus Map:
11**

Facility name: STAR ENTERPRISE
Facility address: 10401 S DIXIE HWY
MIAMI, FL 33156-3757

EPA ID: FLD984172957
Mailing address: PO BOX 4540
HOUSTON, TX 77210-4540

Contact: SONDRA BIENVENU
Contact address: 777 WALKER ST
HOUSTON, TX 77002-5316

Contact country: US
Contact telephone: 713-241-5036
Contact email: Not reported
EPA Region: 04
Classification: Non-Generator
Description: Handler: Non-Generators do not presently generate hazardous waste

Owner/Operator Summary:

Owner/operator name: DUYET HOANG
Owner/operator address: PO BOX 945140
MAITLAND, FL 32794

Owner/operator country: US
Owner/operator telephone: Not reported
Owner/operator email: Not reported
Owner/operator fax: Not reported
Owner/operator extension: Not reported
Legal status: Private
Owner/Operator Type: Owner
Owner/Op start date: 12/07/1998
Owner/Op end date: 12/08/1998

Owner/operator name: MOTIVA ENTERPRISES LLC
Owner/operator address: PO BOX 4540
HOUSTON, TX 77210

Owner/operator country: US
Owner/operator telephone: Not reported
Owner/operator email: Not reported
Owner/operator fax: Not reported
Owner/operator extension: Not reported
Legal status: Private
Owner/Operator Type: Owner
Owner/Op start date: 12/07/1998
Owner/Op end date: Not reported

Handler Activities Summary:

U.S. importer of hazardous waste: No
Mixed waste (haz. and radioactive): No

Map ID
Direction
Distance
Elevation

MAP FINDINGS

Site

Database(s)

EDR ID Number
EPA ID Number

STAR ENTERPRISE (Continued)

1000701174

Recycler of hazardous waste: No
Transporter of hazardous waste: No
Treater, storer or disposer of HW: No
Underground injection activity: No
On-site burner exemption: No
Furnace exemption: No
Used oil fuel burner: No
Used oil processor: No
User oil refiner: No
Used oil fuel marketer to burner: No
Used oil Specification marketer: No
Used oil transfer facility: No
Used oil transporter: No

. Waste code: D001
. Waste name: IGNITABLE WASTE

. Waste code: D018
. Waste name: BENZENE

Violation Status: No violations found

FINDS:

Registry ID: 110007436925

Environmental Interest/Information System

RCRAInfo is a national information system that supports the Resource Conservation and Recovery Act (RCRA) program through the tracking of events and activities related to facilities that generate, transport, and treat, store, or dispose of hazardous waste. RCRAInfo allows RCRA program staff to track the notification, permit, compliance, and corrective action activities required under RCRA.

Florida Environmental System Today Application (FIESTA) Data Maintenance (FDM) system maintains entity, environmental interest and affiliation data for the State of Florida.

[Click this hyperlink](#) while viewing on your computer to access additional FINDS: detail in the EDR Site Report.

ECHO:

Envid: 1000701174
Registry ID: 110007436925
DFR URL: <http://echo.epa.gov/detailed-facility-report?fid=110007436925>

**B42
ESE
< 1/8
0.026 mi.
139 ft.**

**FLORIDA GASOLINE STATIONS INC
10401 S DIXIE HIGHWAY
MIAMI, FL 33156
Site 4 of 8 in cluster B**

**EDR Hist Auto 1020559791
N/A**

**Actual:
8 ft.**

EDR Hist Auto

**Focus Map:
11**

Year: Name:
1969 DUNNING TEXACO SERVICE
1970 DUNNING TEXACO SERVICE

Type:
Gasoline Service Stations
Gasoline Service Stations

Map ID
Direction
Distance
Elevation

MAP FINDINGS

Site

Database(s)

EDR ID Number
EPA ID Number

FLORIDA GASOLINE STATIONS INC (Continued)

1020559791

| | | |
|------|-------------------------------|--------------------------------|
| 1971 | DUNNING TEXACO SERVICE | Gasoline Service Stations |
| 1972 | DUNNING TEXACO SERVICE | Gasoline Service Stations |
| 1973 | DUNNING TEXACO SERVICE | Gasoline Service Stations |
| 1974 | DUNNING TEXACO SERVICE | Gasoline Service Stations |
| 1975 | DUNNING TEXACO SERVICE | Gasoline Service Stations |
| 1982 | FLORIDA GASOLINE STATIONS INC | Gasoline Service Stations |
| 1985 | CESU CO INC | Gasoline Service Stations |
| 1986 | CESU CO INC | Gasoline Service Stations |
| 1987 | CESU CO INC | Gasoline Service Stations |
| 1987 | MOGO D INC | Gasoline Service Stations |
| 1988 | CESU CO INC | Gasoline Service Stations |
| 1989 | CESU CO INC | Gasoline Service Stations, NEC |
| 1990 | CESU CO INC | Gasoline Service Stations, NEC |
| 1991 | CESU CO INC | Gasoline Service Stations, NEC |
| 1992 | CESU CO INC | Gasoline Service Stations, NEC |
| 1993 | CESU CO INC | Gasoline Service Stations, NEC |
| 1994 | CESU CO INC | Gasoline Service Stations, NEC |
| 1995 | CESU CO INC | Gasoline Service Stations, NEC |
| 1996 | CESU CO INC | Gasoline Service Stations, NEC |
| 1997 | CESU CO INC | Gasoline Service Stations, NEC |
| 1998 | CESU CO INC | Gasoline Service Stations, NEC |
| 1999 | CESU CO INC | Gasoline Service Stations, NEC |
| 2000 | CESU CO INC | Gasoline Service Stations, NEC |
| 2001 | TEXACO SERVICE STATION | Gasoline Service Stations, NEC |
| 2002 | TEXACO SERVICE STATION INC | Gasoline Service Stations, NEC |
| 2003 | TEXACO SERVICE STATION INC | Gasoline Service Stations, NEC |
| 2004 | TEXACO SERVICE STATION INC | Gasoline Service Stations, NEC |
| 2008 | CESU CO | Gasoline Service Stations |
| 2009 | CESU CO | Gasoline Service Stations |
| 2010 | CESU CO | Gasoline Service Stations |
| 2011 | CESU CO | Gasoline Service Stations |
| 2012 | CESU CO | Gasoline Service Stations |
| 2013 | CESU CO | Gasoline Service Stations |
| 2014 | SHELL GAS STN CONVENIENCE STR | Gasoline Service Stations, NEC |
| 2014 | CESU CO | Gasoline Service Stations |

B43
ESE
< 1/8
0.026 mi.
139 ft.

SUNSHINE #262
10401 S DIXIE HWY
MIAMI, FL 33156

Site 5 of 8 in cluster B

FL LUST
FL UST
FL CLEANUP SITES
FL DWM CONTAM
FL Enforcement

U003744527
N/A

Actual:
8 ft.
Focus Map:
11

LUST:

| | |
|------------------------|-------------------------------|
| Region: | STATE |
| Facility Id: | 8504621 |
| Facility Status: | OPEN |
| Facility Type: | A - Retail Station |
| Facility Phone: | (305)477-5800 |
| Facility Cleanup Rank: | 4637 |
| District: | Southeast District |
| Lat/Long (dms): | 25 40 25.2427 / 80 19 11.6981 |
| Section: | Not reported |
| Township: | Not reported |
| Range: | Not reported |
| Feature: | Not reported |
| Method: | DMAP |
| Datum: | 0 |
| Score: | 46 |

Map ID
Direction
Distance
Elevation

MAP FINDINGS

Site

Database(s)

EDR ID Number
EPA ID Number

SUNSHINE #262 (Continued)

U003744527

Score Effective Date: 06/14/2013
Score When Ranked: 31
Operator: MAXIMO ALVAREZ
Name Update: 08/02/2011
Address Update: 08/02/2011

Petroleum Cleanup PCT Facility Score:

Facility Cleanup Status: ONGO - ONGOING
Contact: MAXIMO ALVAREZ
Contact Company: SUNSHINE GASOLINE DIST INC
Contact Address: 1650 NW 87TH AVE
Contact City/State/Zip: MIAMI, FL 33172
Phone: (305)477-5800
Bad Address Ind: N
State: FL
Zip: 33156, 3757
Score: 46
Score Effective Date: 14-JUN-13
Related Party ID: 21275
Primary RP Role: ACCOUNT OWNER
RP Begin Date: 08/02/2011
RP Zip: 2614
RP Extension: Not reported

Discharge Cleanup Summary:

Discharge Date: 01/15/1991
PCT Discharge Combined: Not reported
Cleanup Required: N - NO CLEANUP REQUIRED
Discharge Cleanup Status: NREQ - CLEANUP NOT REQUIRED
Disch Cleanup Status Date: 12/14/2009
Cleanup Work Status: COMPLETED
Information Source: Z - OTHER
Other Source Description: OTHER
Eligibility Indicator: I - INELIGIBLE
Site Manager: BAKER_JA
Site Mgr End Date: 12/14/2009
Tank Office: PCLP13 - MIAMI-DADE COUNTY DEPT OF REGULATORY & ECON RESOUR
Discharge Date: 07/15/1986
PCT Discharge Combined: Not reported
Cleanup Required: R - CLEANUP REQUIRED
Discharge Cleanup Status: RA - RA ONGOING
Disch Cleanup Status Date: 01/22/1988
Cleanup Work Status: INACTIVE
Information Source: E - EDI
Other Source Description: Not reported
Eligibility Indicator: E - ELIGIBLE
Site Manager: RODRIGUEZ_RX
Site Mgr End Date: Not reported
Tank Office: PCLP13 - MIAMI-DADE COUNTY DEPT OF REGULATORY & ECON RESOUR
Discharge Date: 07/27/2001
PCT Discharge Combined: Not reported
Cleanup Required: R - CLEANUP REQUIRED
Discharge Cleanup Status: RA - RA ONGOING
Disch Cleanup Status Date: 10/21/2004
Cleanup Work Status: INACTIVE
Information Source: Z - OTHER
Other Source Description: INSPECTION

Map ID
Direction
Distance
Elevation

MAP FINDINGS

Site

Database(s)

EDR ID Number
EPA ID Number

SUNSHINE #262 (Continued)

U003744527

Eligibility Indicator: E - ELIGIBLE
Site Manager: RODRIGUEZ_RX
Site Mgr End Date: Not reported
Tank Office: PCLP13 - MIAMI-DADE COUNTY DEPT OF REGULATORY & ECON RESOUR

Petroleum Cleanup Program Eligibility:

Facility ID: 8504621
Discharge Date: 15-JUL-86
Pct Discharge Combined With: Not reported
Cleanup Required: R - CLEANUP REQUIRED
Discharge Cleanup Status: RA - RA ONGOING
Disch Cleanup Status Date: 01/22/1988
Cleanup Work Status: INACTIVE
Information Source: E - EDI
Other Source Description: Not reported
Application Received Date: 16-JUL-87
Cleanup Program: E - EARLY DETECTION INCENTIVE
Eligibility Status: 20-JUL-87
Elig Status Date: 20-JUL-87
Letter Of Intent Date: 08/04/1986
Redetermined: No
Inspection Date: 06/11/1987
Site Manager: RODRIGUEZ_RX
Site Mgr End Date: Not reported
Tank Office: PCLP13 - MIAMI-DADE COUNTY DEPT OF REGULATORY & ECON RESOUR
Deductible Amount: Not reported
Deductible Paid To Date: 0
Co-Pay Amount: Not reported
Co-Pay Paid To Date: 0
Cap Amount: Not reported

Contaminated Media:

Discharge Date: 07/15/1986
Pct Discharge Combined With: Not reported
Cleanup Required: R - CLEANUP REQUIRED
Discharge Cleanup Status: RA - RA ONGOING
Disch Cleanup Status Date: 01/22/1988
Cleanup Work Status: INACTIVE
Information Source: E - EDI
Other Source Description: Not reported
Elig Indicator: E - ELIGIBLE
Site Manager: RODRIGUEZ_RX
Site Mgr End Date: Not reported
Tank Office: PCLP13 - MIAMI-DADE COUNTY DEP
Contaminated Drinking Wells: 0
Contaminated Monitoring Well: No
Contaminated Soil: Yes
Contaminated Surface Water: No
Contaminated Ground Water: No
Pollutant: P - Generic Gasoline
Pollutant Other Description: Not reported
Gallons Discharged: Not reported
Discharge Date: 07/27/2001
Pct Discharge Combined With: Not reported
Cleanup Required: R - CLEANUP REQUIRED
Discharge Cleanup Status: RA - RA ONGOING
Disch Cleanup Status Date: 10/21/2004
Cleanup Work Status: INACTIVE

Map ID
Direction
Distance
Elevation

MAP FINDINGS

Site

Database(s)

EDR ID Number
EPA ID Number

SUNSHINE #262 (Continued)

U003744527

Information Source: Z - OTHER
Other Source Description: INSPECTION
Elig Indicator: E - ELIGIBLE
Site Manager: RODRIGUEZ_RX
Site Mgr End Date: Not reported
Tank Office: PCLP13 - MIAMI-DADE COUNTY DEP
Contaminated Drinking Wells: Not reported
Contaminated Monitoring Well: Not reported
Contaminated Soil: Yes
Contaminated Surface Water: Not reported
Contaminated Ground Water: Yes
Pollutant: B - Unleaded Gas
Pollutant Other Description: Not reported
Gallons Discharged: Not reported

Task Information:

District: SED
Facility ID: 8504621
Facility Status: OPEN
Facility Type: A - Retail Station -
County: MIAMI-DADE
County ID: 13
Cleanup Eligibility Status: I
Source Effective Date: Not reported
Discharge Date: 01-15-1991
Cleanup Required: N - NO CLEANUP REQUIRED
Discharge Cleanup Status: NREQ - CLEANUP NOT REQUIRED
Disch Cleanup Status Date: 12-14-2009
SRC Action Type: Not reported
SRC Submit Date: Not reported
SRC Review Date: Not reported
SRC Completion Status: Not reported
SRC Issue Date: Not reported
SRC Comment: Not reported
Cleanup Work Status: COMPLETED
Site Mgr: BAKER_JA
Site Mgr End Date: 12-14-2009
Tank Office: PCLP13 - Dade County
SR Task ID: Not reported
SR Cleanup Responsible: Not reported
SR Funding Eligibility Type: Not reported
SR Actual Cost: Not reported
SR Completion Date: Not reported
SR Payment Date: Not reported
SR Oral Date: Not reported
SR Written Date: Not reported
SR Soil Removal: Not reported
SR Free Product Removal: Not reported
SR Soil Tonnage Removed: Not reported
SR Soil Treatment: Not reported
SR Other Treatment: Not reported
SR Alternate Proc Received Date: Not reported
SR Alternate Procedure Status: Not reported
SR Alternate Procedure Status Date: Not reported
SR Alternate Procedure Comments: Not reported
SA Task ID: 34533
SA Cleanup Responsible: Not reported
SA Funding Eligibility Type: Not reported

Map ID
Direction
Distance
Elevation

MAP FINDINGS

Site

Database(s)

EDR ID Number
EPA ID Number

SUNSHINE #262 (Continued)

U003744527

| | |
|-------------------------------------|----------------------|
| SA Actual Cost: | Not reported |
| SA Completion Date: | 05-08-1992 |
| SA Payment Date: | Not reported |
| RAP Task ID: | 81700 |
| RAP Cleanup Responsible ID: | Not reported |
| RAP Funding Eligibility Type: | Not reported |
| RAP Actual Cost: | Not reported |
| RAP Completion Date: | Not reported |
| RAP Payment Date: | Not reported |
| RAP Last Order Approved: | Not reported |
| RA Task ID: | 82850 |
| RA Cleanup Responsible: | Not reported |
| RA Funding Eligibility Type: | Not reported |
| RA Years to Complete: | Not reported |
| RA Actual Cost: | Not reported |
| District: | SED |
| Facility ID: | 8504621 |
| Facility Status: | OPEN |
| Facility Type: | A - Retail Station - |
| County: | MIAMI-DADE |
| County ID: | 13 |
| Cleanup Eligibility Status: | E |
| Source Effective Date: | Not reported |
| Discharge Date: | 07-15-1986 |
| Cleanup Required: | R - CLEANUP REQUIRED |
| Discharge Cleanup Status: | RA - RA ONGOING |
| Disch Cleanup Status Date: | 01-22-1988 |
| SRC Action Type: | Not reported |
| SRC Submit Date: | Not reported |
| SRC Review Date: | Not reported |
| SRC Completion Status: | Not reported |
| SRC Issue Date: | Not reported |
| SRC Comment: | Not reported |
| Cleanup Work Status: | INACTIVE |
| Site Mgr: | RODRIGUEZ_RX |
| Site Mgr End Date: | Not reported |
| Tank Office: | PCLP13 - Dade County |
| SR Task ID: | 75784 |
| SR Cleanup Responsible: | Not reported |
| SR Funding Eligibility Type: | Not reported |
| SR Actual Cost: | Not reported |
| SR Completion Date: | 03-11-1988 |
| SR Payment Date: | Not reported |
| SR Oral Date: | Not reported |
| SR Written Date: | Not reported |
| SR Soil Removal: | Y |
| SR Free Product Removal: | Not reported |
| SR Soil Tonnage Removed: | 415 |
| SR Soil Treatment: | Not reported |
| SR Other Treatment: | Not reported |
| SR Alternate Proc Received Date: | Not reported |
| SR Alternate Procedure Status: | Not reported |
| SR Alternate Procedure Status Date: | Not reported |
| SR Alternate Procedure Comments: | Not reported |
| SA Task ID: | 34534 |
| SA Cleanup Responsible: | Not reported |
| SA Funding Eligibility Type: | Not reported |

Map ID
Direction
Distance
Elevation

MAP FINDINGS

Site

Database(s)

EDR ID Number
EPA ID Number

SUNSHINE #262 (Continued)

U003744527

| | |
|-------------------------------------|------------------------|
| SA Actual Cost: | Not reported |
| SA Completion Date: | 12-09-1986 |
| SA Payment Date: | 07-17-1990 |
| RAP Task ID: | 34535 |
| RAP Cleanup Responsible ID: | RP - RESPONSIBLE PARTY |
| RAP Funding Eligibility Type: | Not reported |
| RAP Actual Cost: | \$22,022.00 |
| RAP Completion Date: | Not reported |
| RAP Payment Date: | 07-17-1990 |
| RAP Last Order Approved: | 1994-01-12 00:00:00 |
| RA Task ID: | 34536 |
| RA Cleanup Responsible: | RP - RESPONSIBLE PARTY |
| RA Funding Eligibility Type: | Not reported |
| RA Years to Complete: | Not reported |
| RA Actual Cost: | \$165,317.00 |
| District: | SED |
| Facility ID: | 8504621 |
| Facility Status: | OPEN |
| Facility Type: | A - Retail Station - |
| County: | MIAMI-DADE |
| County ID: | 13 |
| Cleanup Eligibility Status: | E |
| Source Effective Date: | Not reported |
| Discharge Date: | 07-27-2001 |
| Cleanup Required: | R - CLEANUP REQUIRED |
| Discharge Cleanup Status: | RA - RA ONGOING |
| Disch Cleanup Status Date: | 10-21-2004 |
| SRC Action Type: | Not reported |
| SRC Submit Date: | Not reported |
| SRC Review Date: | Not reported |
| SRC Completion Status: | Not reported |
| SRC Issue Date: | Not reported |
| SRC Comment: | Not reported |
| Cleanup Work Status: | INACTIVE |
| Site Mgr: | RODRIGUEZ_RX |
| Site Mgr End Date: | Not reported |
| Tank Office: | PCLP13 - Dade County |
| SR Task ID: | 76584 |
| SR Cleanup Responsible: | Not reported |
| SR Funding Eligibility Type: | Not reported |
| SR Actual Cost: | Not reported |
| SR Completion Date: | 01-10-2005 |
| SR Payment Date: | Not reported |
| SR Oral Date: | Not reported |
| SR Written Date: | 03-11-2005 |
| SR Soil Removal: | Not reported |
| SR Free Product Removal: | Not reported |
| SR Soil Tonnage Removed: | 1188 |
| SR Soil Treatment: | Not reported |
| SR Other Treatment: | Not reported |
| SR Alternate Proc Received Date: | Not reported |
| SR Alternate Procedure Status: | Not reported |
| SR Alternate Procedure Status Date: | Not reported |
| SR Alternate Procedure Comments: | Not reported |
| SA Task ID: | 69598 |
| SA Cleanup Responsible: | Not reported |
| SA Funding Eligibility Type: | Not reported |

Map ID
Direction
Distance
Elevation

MAP FINDINGS

Site

Database(s)

EDR ID Number
EPA ID Number

SUNSHINE #262 (Continued)

U003744527

| | |
|-------------------------------|--------------|
| SA Actual Cost: | Not reported |
| SA Completion Date: | Not reported |
| SA Payment Date: | Not reported |
| RAP Task ID: | 81699 |
| RAP Cleanup Responsible ID: | Not reported |
| RAP Funding Eligibility Type: | Not reported |
| RAP Actual Cost: | Not reported |
| RAP Completion Date: | 02-04-2008 |
| RAP Payment Date: | Not reported |
| RAP Last Order Approved: | Not reported |
| RA Task ID: | 75786 |
| RA Cleanup Responsible: | Not reported |
| RA Funding Eligibility Type: | Not reported |
| RA Years to Complete: | Not reported |
| RA Actual Cost: | Not reported |

[Click here for Florida Oculus:](#)

Miami-Dade Co. Tanks:

| | |
|-----------------------|---|
| Facility ID: | 199909011827550 |
| Permit Code: | 7 |
| Work Group: | UT |
| Work Group Number: | 38 |
| Permit Number: | UT-00000038 |
| Location Description: | Not reported |
| Folio: | 2050100060180 |
| Permit Status: | FACILITY NO LONGER NEEDS A PERMIT OR CLOSED |
| Title Code: | AOP |
| Title Status: | ANNUAL OPERATING PERMIT |
| Permit Title: | STORAGE TANKS |
| Class Code: | REG |
| Class Status: | REGULAR PERMIT |

UST:

| | |
|---------------------|---------------------|
| Facility Id: | 8504621 |
| Facility Status: | OPEN |
| Type Description: | Retail Station |
| Facility Phone: | (305) 477-5800 |
| Region: | STATE |
| Positioning Method: | DMAP |
| Lat/Long (dms): | 25 40 24 / 80 19 11 |

Owner:

| | |
|--------------------|----------------------------|
| Owner Id: | 21275 |
| Owner Name: | SUNSHINE GASOLINE DIST INC |
| Owner Address: | 1650 NW 87TH AVE |
| Owner Address 2: | ATTN: MAXIMO ALVAREZ |
| Owner City,St,Zip: | MIAMI, FL 33172 |
| Owner Contact: | MAXIMO ALVAREZ |
| Owner Phone: | (305) 477-5800 |

Tank Info:

| | |
|---------------|-------------|
| Tank Id: | 1 |
| Status: | Removed |
| Status Date: | 01-DEC-2004 |
| Install Date: | 01-JUL-1984 |

Map ID
Direction
Distance
Elevation

MAP FINDINGS

Site

Database(s)

EDR ID Number
EPA ID Number

SUNSHINE #262 (Continued)

U003744527

Substance: Unleaded gas
Content Description: Unleaded Gas
Gallons: 10000
Vessel Indicator: TANK
Tank Location: UNDERGROUND
DEP Contractor: C

Tank Id: 2
Status: Removed
Status Date: 01-DEC-2004
Install Date: 01-JUL-1984
Substance: Unleaded gas
Content Description: Unleaded Gas
Gallons: 10000
Vessel Indicator: TANK
Tank Location: UNDERGROUND
DEP Contractor: C

Tank Id: 3
Status: Removed
Status Date: 01-DEC-2004
Install Date: 01-JUL-1984
Substance: Unleaded gas
Content Description: Unleaded Gas
Gallons: 10000
Vessel Indicator: TANK
Tank Location: UNDERGROUND
DEP Contractor: C

Tank Id: 4
Status: Removed
Status Date: 01-DEC-2004
Install Date: 01-JUL-1984
Substance: Vehicular diesel
Content Description: Vehicular Diesel
Gallons: 10000
Vessel Indicator: TANK
Tank Location: UNDERGROUND
DEP Contractor: C

Tank Id: 5
Status: In service
Status Date: 22-FEB-2005
Install Date: 01-DEC-2004
Substance: Unleaded gas
Content Description: Unleaded Gas
Gallons: 20000
Vessel Indicator: TANK
Tank Location: UNDERGROUND
DEP Contractor: C

Construction:
Tank Id: 5
Construction Category: Primary Construction
Construction Description: Fiberglass

Tank Id: 5
Construction Category: Secondary Containment

Map ID
Direction
Distance
Elevation

MAP FINDINGS

Site

Database(s)

EDR ID Number
EPA ID Number

SUNSHINE #262 (Continued)

U003744527

Construction Description: Double wall

Tank Id: 5
Construction Category: Overfill/Spill
Construction Description: Spill containment bucket

Tank Id: 5
Construction Category: Overfill/Spill
Construction Description: Flow shut-Off

Tank Id: 5
Construction Category: Miscellaneous Attributes
Construction Description: Compartmented

Monitoring:

Tank ID: 5
Monitoring Description: Groundwater monitoring

Tank ID: 5
Monitoring Description: Automatic tank gauging - USTs

Tank ID: 5
Monitoring Description: Electronic line leak detector

Tank ID: 5
Monitoring Description: Monitor dbl wall pipe space

Tank ID: 5
Monitoring Description: Electronic monitor pipe sumps

Tank ID: 5
Monitoring Description: Electronic monitor dispenser liners

Piping:

Tank ID: 5
Piping Category: Secondary Containment
Piping Description: Double wall

Tank ID: 5
Piping Category: Primary Construction
Piping Description: Fiberglass

Tank ID: 5
Piping Category: Miscellaneous Attributes
Piping Description: Pressurized piping system

Tank ID: 5
Piping Category: Miscellaneous Attributes
Piping Description: Dispenser liners

Tank Id: 6
Status: In service
Status Date: 22-FEB-2005
Install Date: 01-DEC-2004
Substance: Unleaded gas

Map ID
Direction
Distance
Elevation

MAP FINDINGS

Site

Database(s)

EDR ID Number
EPA ID Number

SUNSHINE #262 (Continued)

U003744527

Content Description: Unleaded Gas
Gallons: 20000
Vessel Indicator: TANK
Tank Location: UNDERGROUND
DEP Contractor: C

Construction:
Tank Id: 6
Construction Category: Primary Construction
Construction Description: Fiberglass

Tank Id: 6
Construction Category: Secondary Containment
Construction Description: Double wall

Tank Id: 6
Construction Category: Miscellaneous Attributes
Construction Description: Compartmented

Tank Id: 6
Construction Category: Overfill/Spill
Construction Description: Flow shut-Off

Tank Id: 6
Construction Category: Overfill/Spill
Construction Description: Spill containment bucket

Monitoring:
Tank ID: 6
Monitoring Description: Groundwater monitoring

Tank ID: 6
Monitoring Description: Automatic tank gauging - USTs

Tank ID: 6
Monitoring Description: Electronic line leak detector

Tank ID: 6
Monitoring Description: Monitor dbl wall pipe space

Tank ID: 6
Monitoring Description: Electronic monitor pipe sumps

Tank ID: 6
Monitoring Description: Electronic monitor dispenser liners

Piping:
Tank ID: 6
Piping Category: Miscellaneous Attributes
Piping Description: Dispenser liners

Tank ID: 6
Piping Category: Primary Construction
Piping Description: Fiberglass

Tank ID: 6
Piping Category: Miscellaneous Attributes

Map ID
Direction
Distance
Elevation

MAP FINDINGS

Site

Database(s)

EDR ID Number
EPA ID Number

SUNSHINE #262 (Continued)

U003744527

Piping Description: Pressurized piping system

Tank ID: 6
Piping Category: Secondary Containment
Piping Description: Double wall

Tank Id: 7
Status: Removed
Status Date: 01-JAN-2005
Install Date: Not reported
Substance: Waste oil
Content Description: Waste Oil
Gallons: 550
Vessel Indicator: TANK
Tank Location: UNDERGROUND
DEP Contractor: C

[Click here for Florida Oculus:](#)

CLEANUP SITES:

DEP Cleanup Site Key: 57527322
Source Database Name: Storage Tank Contamination Monitoring
Source Database Id: 8504621
CPAC Program Area Id: TK
CLLC Cleanup Category Key: PETRO
RSC2 Remediation Status Key: ACTIVE
Data Load Date: 02/24/2019
OC3 Office Id: SED
Physical Address Line 2: Not reported
OIC Object Of Interest Id: FACIL
PC2 Proximity Id: EXACT
Calc Coordinates Accuracy Level Id: 4
CMC2 Coordinate Method Id: Digital Aerial Photography With Ground Control
DC4 Datum Id: High Accuracy Reference Network
VSC1 Verification Status: REVIEWED
Collect Username: HYDE_J
Collect Date: 10/13/2003
Collect Affiliation: CONTRACTOR
Map Source: 1999 doqs
Map Source Scale: 4078
Interpolation Scale: Not reported
Verifier Username: HYDE_J
Verifier Affiliation: CONTRACTOR
Verification Date: 10/13/2003
Verified Coordinate Method Id: Digital Aerial Photography With Ground Control
Source Database Name Code: STCM
CMC2 Coordinate Method ID Code: DPHO
DC4 Datum ID Code: HARN
Verified Coordinate Method ID Code: DPHO
Comments: Not reported
Latitude/Longitude (deg/min/sec): 25 40 25.2427 / 80 19 11.6981

DWM CONTAM:

Program Site Id: 8504621

Map ID
Direction
Distance
Elevation

MAP FINDINGS

Site

Database(s)

EDR ID Number
EPA ID Number

SUNSHINE #262 (Continued)

U003744527

Lat DD: 25
Lat MM: 40
Lat SS: 25.2427
Long DD: 80
Long MM: 19
Long SS: 11.6981
Office/ District: SED
Program Area: Storage Tanks
Offsite Contamination: Not reported
Project Manager: Not reported
Priority Score: 46
Datum: 0
Method: DMAP
Facility Status: OPEN
Feature: Not reported
Section: Not reported
Township: Not reported
Range: Not reported
Staff Assigned: Not reported
Priority (Y/N): Not reported

Enforcement Miami-Dade:

Region: DADE
Enforcement Officer: SHARON CRABTREE
Facility Type: Mobile Air Source
Facility Status: Closed
Facility Status Code: C
Facility Type Code: AIR[M]
Status Date: 5/4/2007
Case Level: Administrative Stage
Case Number: 2007050115364970
Case Description: HANDLED BY INSPECTOR
Address Description: Not reported
Folio: 2050100060180
Officer Name: SHARON CRABTREE
Case Status Level: A
Work Group: APVR
Work Group Number: Not reported

Region: DADE
Enforcement Officer: Not reported
Facility Type: Underground Tanks
Facility Status: Open
Facility Status Code: O
Facility Type Code: UGT
Status Date: 5/20/2005
Case Level: Administrative Stage
Case Number: 2001082211224330
Case Description: SECTION
Address Description: Not reported
Folio: 2050100060180
Officer Name: Not reported
Case Status Level: A
Work Group: UT
Work Group Number: Not reported

Map ID
Direction
Distance
Elevation

MAP FINDINGS

EDR ID Number
EPA ID Number

B44
ESE
< 1/8
0.026 mi.
139 ft.

MOBIL OIL CORP SS #ECV
10345 S DIXIE HWY
MIAMI, FL 33156
Site 6 of 8 in cluster B

RCRA NonGen / NLR
FINDS
ECHO

1000702501
FLD984203299

Actual:
8 ft.

RCRA NonGen / NLR:

Focus Map:
11

Date form received by agency: 10/12/2011
Facility name: MOBIL OIL CORP SS #ECV
Facility address: 10345 S DIXIE HWY
MIAMI, FL 33156-3148
EPA ID: FLD984203299
Mailing address: GALLOWS RD
FAIRFAX, VA 22037-0002
Contact: DAN HORTON
Contact address: GALLOWS RD
FAIRFAX, VA 22037
Contact country: US
Contact telephone: 703-849-3330
Contact email: Not reported
EPA Region: 04
Classification: Non-Generator
Description: Handler: Non-Generators do not presently generate hazardous waste

Owner/Operator Summary:

Owner/operator name: MOBIL OIL CORP SS # ECV
Owner/operator address: 3225 GALLOWS RD
FAIRFAX, VA 22037
Owner/operator country: US
Owner/operator telephone: Not reported
Owner/operator email: Not reported
Owner/operator fax: Not reported
Owner/operator extension: Not reported
Legal status: Private
Owner/Operator Type: Operator
Owner/Op start date: 10/27/2011
Owner/Op end date: Not reported

Owner/operator name: DAN HORTON
Owner/operator address: 3225 GALLOWS RD
FAIRFAX, VA 22037
Owner/operator country: US
Owner/operator telephone: Not reported
Owner/operator email: Not reported
Owner/operator fax: Not reported
Owner/operator extension: Not reported
Legal status: Private
Owner/Operator Type: Owner
Owner/Op start date: 12/30/1997
Owner/Op end date: Not reported

Owner/operator name: MOBIL OIL CORP SS # ECV
Owner/operator address: 3225 GALLOWS RD
FAIRFAX, VA 22037
Owner/operator country: US
Owner/operator telephone: Not reported
Owner/operator email: Not reported
Owner/operator fax: Not reported
Owner/operator extension: Not reported

Map ID
Direction
Distance
Elevation

MAP FINDINGS

Site

Database(s)

EDR ID Number
EPA ID Number

MOBIL OIL CORP SS #ECV (Continued)

1000702501

Legal status: Private
Owner/Operator Type: Operator
Owner/Op start date: 06/15/1991
Owner/Op end date: Not reported

Handler Activities Summary:

U.S. importer of hazardous waste: No
Mixed waste (haz. and radioactive): No
Recycler of hazardous waste: No
Transporter of hazardous waste: No
Treater, storer or disposer of HW: No
Underground injection activity: No
On-site burner exemption: No
Furnace exemption: No
Used oil fuel burner: No
Used oil processor: No
User oil refiner: No
Used oil fuel marketer to burner: No
Used oil Specification marketer: No
Used oil transfer facility: No
Used oil transporter: No

. Waste code: D001
. Waste name: IGNITABLE WASTE

. Waste code: D018
. Waste name: BENZENE

Historical Generators:

Date form received by agency: 07/30/1991
Site name: MOBIL OIL CORP SS #ECV
Classification: Small Quantity Generator

. Waste code: D001
. Waste name: IGNITABLE WASTE

. Waste code: D018
. Waste name: BENZENE

Violation Status: No violations found

FINDS:

Registry ID: 110007449403

Environmental Interest/Information System

RCRAInfo is a national information system that supports the Resource Conservation and Recovery Act (RCRA) program through the tracking of events and activities related to facilities that generate, transport, and treat, store, or dispose of hazardous waste. RCRAInfo allows RCRA program staff to track the notification, permit, compliance, and corrective action activities required under RCRA.

Florida Environmental System Today Application (FIESTA) Data Maintenance (FDM) system maintains entity, environmental interest and affiliation data for the State of Florida.

Map ID
Direction
Distance
Elevation

MAP FINDINGS

Site

Database(s)

EDR ID Number
EPA ID Number

MOBIL OIL CORP SS #ECV (Continued)

1000702501

[Click this hyperlink](#) while viewing on your computer to access additional FINDS: detail in the EDR Site Report.

ECHO:

Envid: 1000702501
Registry ID: 110007449403
DFR URL: <http://echo.epa.gov/detailed-facility-report?fid=110007449403>

B45 **7-ELEVEN STORE#37580**
ESE **10345 S DIXIE HWY**
< 1/8 **MIAMI, FL 33156**
0.026 mi.
139 ft. **Site 7 of 8 in cluster B**

FL LUST **U003743649**
FL UST **N/A**
FL Miami-Dade IW
FL DWM CONTAM
FL Enforcement

Actual:
8 ft.

Focus Map:
11

LUST:

Region: STATE
Facility Id: 8505459
Facility Status: OPEN
Facility Type: A - Retail Station
Facility Phone: (407)247-6750
Facility Cleanup Rank: 3609
District: Southeast District
Lat/Long (dms): 25 40 26.8367 / 80 19 11.064
Section: 002
Township: 055
Range: 040
Feature: Not reported
Method: DMAP
Datum: 0
Score: 45
Score Effective Date: 06/21/2013
Score When Ranked: 45
Operator: CATHY WISE
Name Update: 01/14/2016
Address Update: 06/14/2018

Petroleum Cleanup PCT Facility Score:

Facility Cleanup Status: ONGO - ONGOING
Contact: MILEI AVILES /CATHY WISE 407-247-6750
Contact Company: 7-ELEVEN INC - GASOLINE COMP DEPT 0148
Contact Address: PO BOX 711
Contact City/State/Zip: DALLAS, TX 75221
Phone: (407)247-6750
Bad Address Ind: N
State: FL
Zip: 33156, 3148
Score: 45
Score Effective Date: 21-JUN-13
Related Party ID: 20385
Primary RP Role: ACCOUNT OWNER
RP Begin Date: 11/13/2015
RP Zip: 711
RP Extension: Not reported

Discharge Cleanup Summary:

Discharge Date: 01/13/1993

Map ID
Direction
Distance
Elevation

MAP FINDINGS

Site

Database(s)

EDR ID Number
EPA ID Number

7-ELEVEN STORE#37580 (Continued)

U003743649

PCT Discharge Combined: Not reported
Cleanup Required: R - CLEANUP REQUIRED
Discharge Cleanup Status: RA - RA ONGOING
Disch Cleanup Status Date: 03/20/2006
Cleanup Work Status: INACTIVE
Information Source: D - DISCHARGE NOTIFICATION
Other Source Description: DRF
Eligibility Indicator: E - ELIGIBLE
Site Manager: KATOCH_VC
Site Mgr End Date: Not reported
Tank Office: PCLP13 - MIAMI-DADE COUNTY DEPT OF REGULATORY & ECON RESOUR
Discharge Date: 12/10/1988
PCT Discharge Combined: Not reported
Cleanup Required: R - CLEANUP REQUIRED
Discharge Cleanup Status: RA - RA ONGOING
Disch Cleanup Status Date: 12/21/1993
Cleanup Work Status: INACTIVE
Information Source: E - EDI
Other Source Description: Not reported
Eligibility Indicator: E - ELIGIBLE
Site Manager: KATOCH_VC
Site Mgr End Date: Not reported
Tank Office: PCLP13 - MIAMI-DADE COUNTY DEPT OF REGULATORY & ECON RESOUR

Petroleum Cleanup Program Eligibility:

Facility ID: 8505459
Discharge Date: 10-DEC-88
Pct Discharge Combined With: Not reported
Cleanup Required: R - CLEANUP REQUIRED
Discharge Cleanup Status: RA - RA ONGOING
Disch Cleanup Status Date: 12/21/1993
Cleanup Work Status: INACTIVE
Information Source: E - EDI
Other Source Description: Not reported
Application Received Date: 27-DEC-88
Cleanup Program: E - EARLY DETECTION INCENTIVE
Eligibility Status: 25-OCT-91
Elig Status Date: 25-OCT-91
Letter Of Intent Date: 01/30/1991
Redetermined: No
Inspection Date: 10/17/1989
Site Manager: KATOCH_VC
Site Mgr End Date: Not reported
Tank Office: PCLP13 - MIAMI-DADE COUNTY DEPT OF REGULATORY & ECON RESOUR
Deductible Amount: Not reported
Deductible Paid To Date: 0
Co-Pay Amount: Not reported
Co-Pay Paid To Date: 0
Cap Amount: Not reported
Facility ID: 8505459
Discharge Date: 13-JAN-93
Pct Discharge Combined With: Not reported
Cleanup Required: R - CLEANUP REQUIRED
Discharge Cleanup Status: RA - RA ONGOING
Disch Cleanup Status Date: 03/20/2006
Cleanup Work Status: INACTIVE
Information Source: D - DISCHARGE NOTIFICATION
Other Source Description: DRF

Map ID
Direction
Distance
Elevation

MAP FINDINGS

Site

Database(s)

EDR ID Number
EPA ID Number

7-ELEVEN STORE#37580 (Continued)

U003743649

Application Received Date: 30-DEC-05
Cleanup Program: P - PETROLEUM LIABILITY AND RESTORATION INSURANCE PROGRAM
Eligibility Status: 30-DEC-05
Elig Status Date: 30-DEC-05
Letter Of Intent Date: Not reported
Redetermined: No
Inspection Date: 07/13/1994
Site Manager: KATOCH_VC
Site Mgr End Date: Not reported
Tank Office: PCLP13 - MIAMI-DADE COUNTY DEPT OF REGULATORY & ECON RESOUR
Deductible Amount: 500
Deductible Paid To Date: 500
Co-Pay Amount: Not reported
Co-Pay Paid To Date: 0
Cap Amount: 1200000

Contaminated Media:

Discharge Date: 01/13/1993
Pct Discharge Combined With: Not reported
Cleanup Required: R - CLEANUP REQUIRED
Discharge Cleanup Status: RA - RA ONGOING
Disch Cleanup Status Date: 03/20/2006
Cleanup Work Status: INACTIVE
Information Source: D - DISCHARGE NOTIFICATION
Other Source Description: DRF
Elig Indicator: E - ELIGIBLE
Site Manager: KATOCH_VC
Site Mgr End Date: Not reported
Tank Office: PCLP13 - MIAMI-DADE COUNTY DEP
Contaminated Drinking Wells: Not reported
Contaminated Monitoring Well: Not reported
Contaminated Soil: Not reported
Contaminated Surface Water: Not reported
Contaminated Ground Water: Not reported
Pollutant: B - Unleaded Gas
Pollutant Other Description: Not reported
Gallons Discharged: Not reported
Discharge Date: 12/10/1988
Pct Discharge Combined With: Not reported
Cleanup Required: R - CLEANUP REQUIRED
Discharge Cleanup Status: RA - RA ONGOING
Disch Cleanup Status Date: 12/21/1993
Cleanup Work Status: INACTIVE
Information Source: E - EDI
Other Source Description: Not reported
Elig Indicator: E - ELIGIBLE
Site Manager: KATOCH_VC
Site Mgr End Date: Not reported
Tank Office: PCLP13 - MIAMI-DADE COUNTY DEP
Contaminated Drinking Wells: 0
Contaminated Monitoring Well: Yes
Contaminated Soil: No
Contaminated Surface Water: No
Contaminated Ground Water: Yes
Pollutant: Y - Unknown/Not Reported
Pollutant Other Description: Not reported
Gallons Discharged: Not reported

Map ID
Direction
Distance
Elevation

MAP FINDINGS

Site

Database(s)

EDR ID Number
EPA ID Number

7-ELEVEN STORE#37580 (Continued)

U003743649

Task Information:

District: SED
Facility ID: 8505459
Facility Status: OPEN
Facility Type: A - Retail Station -
County: MIAMI-DADE
County ID: 13
Cleanup Eligibility Status: E
Source Effective Date: Not reported
Discharge Date: 01-13-1993
Cleanup Required: R - CLEANUP REQUIRED
Discharge Cleanup Status: RA - RA ONGOING
Disch Cleanup Status Date: 03-20-2006
SRC Action Type: Not reported
SRC Submit Date: Not reported
SRC Review Date: Not reported
SRC Completion Status: Not reported
SRC Issue Date: Not reported
SRC Comment: Not reported
Cleanup Work Status: INACTIVE
Site Mgr: KATOCH_VC
Site Mgr End Date: Not reported
Tank Office: PCLP13 - Dade County
SR Task ID: Not reported
SR Cleanup Responsible: Not reported
SR Funding Eligibility Type: Not reported
SR Actual Cost: Not reported
SR Completion Date: Not reported
SR Payment Date: Not reported
SR Oral Date: Not reported
SR Written Date: Not reported
SR Soil Removal: Not reported
SR Free Product Removal: Not reported
SR Soil Tonnage Removed: Not reported
SR Soil Treatment: Not reported
SR Other Treatment: Not reported
SR Alternate Proc Received Date: Not reported
SR Alternate Procedure Status: Not reported
SR Alternate Procedure Status Date: Not reported
SR Alternate Procedure Comments: Not reported
SA Task ID: 92389
SA Cleanup Responsible: Not reported
SA Funding Eligibility Type: Not reported
SA Actual Cost: Not reported
SA Completion Date: Not reported
SA Payment Date: Not reported
RAP Task ID: Not reported
RAP Cleanup Responsible ID: Not reported
RAP Funding Eligibility Type: Not reported
RAP Actual Cost: Not reported
RAP Completion Date: Not reported
RAP Payment Date: Not reported
RAP Last Order Approved: Not reported
RA Task ID: 79552
RA Cleanup Responsible: Not reported
RA Funding Eligibility Type: Not reported
RA Years to Complete: Not reported

Map ID
Direction
Distance
Elevation

MAP FINDINGS

Site

Database(s)

EDR ID Number
EPA ID Number

7-ELEVEN STORE#37580 (Continued)

U003743649

| | |
|-------------------------------------|------------------------|
| RA Actual Cost: | Not reported |
| District: | SED |
| Facility ID: | 8505459 |
| Facility Status: | OPEN |
| Facility Type: | A - Retail Station - |
| County: | MIAMI-DADE |
| County ID: | 13 |
| Cleanup Eligibility Status: | E |
| Source Effective Date: | Not reported |
| Discharge Date: | 12-10-1988 |
| Cleanup Required: | R - CLEANUP REQUIRED |
| Discharge Cleanup Status: | RA - RA ONGOING |
| Disch Cleanup Status Date: | 12-21-1993 |
| SRC Action Type: | Not reported |
| SRC Submit Date: | Not reported |
| SRC Review Date: | Not reported |
| SRC Completion Status: | Not reported |
| SRC Issue Date: | Not reported |
| SRC Comment: | Not reported |
| Cleanup Work Status: | INACTIVE |
| Site Mgr: | KATOCH_VC |
| Site Mgr End Date: | Not reported |
| Tank Office: | PCLP13 - Dade County |
| SR Task ID: | 33923 |
| SR Cleanup Responsible: | RP - RESPONSIBLE PARTY |
| SR Funding Eligibility Type: | Not reported |
| SR Actual Cost: | Not reported |
| SR Completion Date: | 06-29-2009 |
| SR Payment Date: | Not reported |
| SR Oral Date: | Not reported |
| SR Written Date: | 09-23-1991 |
| SR Soil Removal: | Y |
| SR Free Product Removal: | Not reported |
| SR Soil Tonnage Removed: | 1469 |
| SR Soil Treatment: | Not reported |
| SR Other Treatment: | Not reported |
| SR Alternate Proc Received Date: | Not reported |
| SR Alternate Procedure Status: | Not reported |
| SR Alternate Procedure Status Date: | Not reported |
| SR Alternate Procedure Comments: | Not reported |
| SA Task ID: | 33924 |
| SA Cleanup Responsible: | RP - RESPONSIBLE PARTY |
| SA Funding Eligibility Type: | Not reported |
| SA Actual Cost: | \$41,662.70 |
| SA Completion Date: | 03-24-1992 |
| SA Payment Date: | 05-11-1993 |
| RAP Task ID: | 33925 |
| RAP Cleanup Responsible ID: | RP - RESPONSIBLE PARTY |
| RAP Funding Eligibility Type: | Not reported |
| RAP Actual Cost: | \$25,697.43 |
| RAP Completion Date: | Not reported |
| RAP Payment Date: | 10-26-1993 |
| RAP Last Order Approved: | 1992-09-16 00:00:00 |
| RA Task ID: | 33926 |
| RA Cleanup Responsible: | ST - STATE |
| RA Funding Eligibility Type: | Not reported |
| RA Years to Complete: | Not reported |

Map ID
Direction
Distance
Elevation

MAP FINDINGS

Site

Database(s)

EDR ID Number
EPA ID Number

7-ELEVEN STORE#37580 (Continued)

U003743649

RA Actual Cost: Not reported

[Click here for Florida Oculus:](#)

Miami-Dade Co. Tanks:

Facility ID: 199909011836478
Permit Code: 7
Work Group: UT
Work Group Number: 1026
Permit Number: UT-00001026
Location Description: Not reported
Folio: 2050020080120
Permit Status: FACILITY NO LONGER NEEDS A PERMIT OR CLOSED
Title Code: AOP
Title Status: ANNUAL OPERATING PERMIT
Permit Title: STORAGE TANKS
Class Code: REG
Class Status: REGULAR PERMIT

UST:

Facility Id: 8505459
Facility Status: OPEN
Type Description: Retail Station
Facility Phone: (407) 247-6750
Region: STATE
Positioning Method: DMAP
Lat/Long (dms): 25 40 25 / 80 19 11

Owner:

Owner Id: 20385
Owner Name: 7-ELEVEN INC - GASOLINE COMP DEPT 0148
Owner Address: PO BOX 711
Owner Address 2: ATTN: FL REGION COMPLIANCE MGR
Owner City, St, Zip: DALLAS, TX 75221
Owner Contact: MILEI AVILES /CATHY WISE 407-247-6750
Owner Phone: (407) 247-6750

Tank Info:

Tank Id: 1
Status: Removed
Status Date: 14-JUL-2009
Install Date: 01-JUL-1982
Substance: Unleaded gas
Content Description: Unleaded Gas
Gallons: 12000
Vessel Indicator: TANK
Tank Location: UNDERGROUND
DEP Contractor: P

Tank Id: 2
Status: Removed
Status Date: 14-JUL-2009
Install Date: 01-JUL-1982
Substance: Unleaded gas
Content Description: Unleaded Gas
Gallons: 10000

Map ID
Direction
Distance
Elevation

MAP FINDINGS

Site

Database(s)

EDR ID Number
EPA ID Number

7-ELEVEN STORE#37580 (Continued)

U003743649

Vessel Indicator: TANK
Tank Location: UNDERGROUND
DEP Contractor: P

Tank Id: 3
Status: Removed
Status Date: 14-JUL-2009
Install Date: 01-JUL-1982
Substance: Unleaded gas
Content Description: Unleaded Gas
Gallons: 6000
Vessel Indicator: TANK
Tank Location: UNDERGROUND
DEP Contractor: P

Tank Id: 4
Status: Removed
Status Date: 01-NOV-1998
Install Date: 01-SEP-1988
Substance: Waste oil
Content Description: Waste Oil
Gallons: 1000
Vessel Indicator: TANK
Tank Location: UNDERGROUND
DEP Contractor: P

Tank Id: 5
Status: In service
Status Date: 01-SEP-2009
Install Date: 01-JUL-2009
Substance: 8
Content Description: Ethanol E10
Gallons: 10000
Vessel Indicator: TANK
Tank Location: UNDERGROUND
DEP Contractor: P

Construction:
Tank Id: 5
Construction Category: Overfill/Spill
Construction Description: Level gauges/alarms

Tank Id: 5
Construction Category: Primary Construction
Construction Description: Fiberglass

Tank Id: 5
Construction Category: Overfill/Spill
Construction Description: Spill containment bucket

Tank Id: 5
Construction Category: Overfill/Spill
Construction Description: Flow shut-Off

Tank Id: 5
Construction Category: Overfill/Spill
Construction Description: Tight fill

Map ID
Direction
Distance
Elevation

MAP FINDINGS

Site

Database(s)

EDR ID Number
EPA ID Number

7-ELEVEN STORE#37580 (Continued)

U003743649

Tank Id: 5
Construction Category: Secondary Containment
Construction Description: Double wall

Monitoring:
Tank ID: 5
Monitoring Description: Monitor dbl wall tank space

Tank ID: 5
Monitoring Description: Electronic line leak detector

Tank ID: 5
Monitoring Description: Automatic tank gauging - USTs

Piping:
Tank ID: 5
Piping Category: Secondary Containment
Piping Description: Double wall

Tank ID: 5
Piping Category: Primary Construction
Piping Description: Fiberglass

Tank ID: 5
Piping Category: Miscellaneous Attributes
Piping Description: Pressurized piping system

Tank Id: 6
Status: In service
Status Date: 01-SEP-2009
Install Date: 01-JUL-2009
Substance: 8
Content Description: Ethanol E10
Gallons: 10000
Vessel Indicator: TANK
Tank Location: UNDERGROUND
DEP Contractor: P

Construction:
Tank Id: 6
Construction Category: Overfill/Spill
Construction Description: Level gauges/alarms

Tank Id: 6
Construction Category: Primary Construction
Construction Description: Fiberglass

Tank Id: 6
Construction Category: Overfill/Spill
Construction Description: Spill containment bucket

Tank Id: 6
Construction Category: Overfill/Spill
Construction Description: Flow shut-Off

Tank Id: 6

Map ID
Direction
Distance
Elevation

MAP FINDINGS

Site

Database(s)

EDR ID Number
EPA ID Number

7-ELEVEN STORE#37580 (Continued)

U003743649

Construction Category: Overfill/Spill
Construction Description: Tight fill

Tank Id: 6
Construction Category: Secondary Containment
Construction Description: Double wall

Monitoring:
Tank ID: 6
Monitoring Description: Monitor dbl wall tank space

Tank ID: 6
Monitoring Description: Electronic line leak detector

Tank ID: 6
Monitoring Description: Automatic tank gauging - USTs

Piping:
Tank ID: 6
Piping Category: Primary Construction
Piping Description: Fiberglass

Tank ID: 6
Piping Category: Miscellaneous Attributes
Piping Description: Pressurized piping system

Tank ID: 6
Piping Category: Secondary Containment
Piping Description: Double wall

Tank Id: 7
Status: In service
Status Date: 01-SEP-2009
Install Date: 01-JUL-2009
Substance: 8
Content Description: Ethanol E10
Gallons: 10000
Vessel Indicator: TANK
Tank Location: UNDERGROUND
DEP Contractor: P

Construction:
Tank Id: 7
Construction Category: Overfill/Spill
Construction Description: Level gauges/alarms

Tank Id: 7
Construction Category: Primary Construction
Construction Description: Fiberglass

Tank Id: 7
Construction Category: Overfill/Spill
Construction Description: Spill containment bucket

Tank Id: 7
Construction Category: Overfill/Spill

Map ID
Direction
Distance
Elevation

MAP FINDINGS

Site

Database(s)

EDR ID Number
EPA ID Number

7-ELEVEN STORE#37580 (Continued)

U003743649

Construction Description: Flow shut-Off

Tank Id: 7
Construction Category: Overfill/Spill
Construction Description: Tight fill

Tank Id: 7
Construction Category: Secondary Containment
Construction Description: Double wall

Monitoring:
Tank ID: 7
Monitoring Description: Monitor dbl wall tank space

Tank ID: 7
Monitoring Description: Electronic line leak detector

Tank ID: 7
Monitoring Description: Automatic tank gauging - USTs

Piping:
Tank ID: 7
Piping Category: Secondary Containment
Piping Description: Double wall

Tank ID: 7
Piping Category: Miscellaneous Attributes
Piping Description: Pressurized piping system

Tank ID: 7
Piping Category: Primary Construction
Piping Description: Fiberglass

Tank Id: 8
Status: In service
Status Date: 01-SEP-2009
Install Date: 01-JUL-2009
Substance: Vehicular diesel
Content Description: Vehicular Diesel
Gallons: 8000
Vessel Indicator: TANK
Tank Location: UNDERGROUND
DEP Contractor: P

Construction:
Tank Id: 8
Construction Category: Overfill/Spill
Construction Description: Level gauges/alarms

Tank Id: 8
Construction Category: Primary Construction
Construction Description: Fiberglass

Tank Id: 8
Construction Category: Overfill/Spill
Construction Description: Spill containment bucket

Map ID
Direction
Distance
Elevation

MAP FINDINGS

Site

Database(s)

EDR ID Number
EPA ID Number

7-ELEVEN STORE#37580 (Continued)

U003743649

Tank Id: 8
Construction Category: Overfill/Spill
Construction Description: Flow shut-Off

Tank Id: 8
Construction Category: Overfill/Spill
Construction Description: Tight fill

Tank Id: 8
Construction Category: Secondary Containment
Construction Description: Double wall

Monitoring:
Tank ID: 8
Monitoring Description: Monitor dbl wall tank space

Tank ID: 8
Monitoring Description: Electronic line leak detector

Tank ID: 8
Monitoring Description: Automatic tank gauging - USTs

Piping:
Tank ID: 8
Piping Category: Secondary Containment
Piping Description: Double wall

Tank ID: 8
Piping Category: Primary Construction
Piping Description: Fiberglass

Tank ID: 8
Piping Category: Miscellaneous Attributes
Piping Description: Pressurized piping system

[Click here for Florida Oculus:](#)

Miami-Dade Co. IW5:
Region: DADE
Facility ID: 199909110833127
Permit Status: PERMIT ISSUED
Permit Code: 5
Work Group: IW5
Work Group Number: 6174
Permit Number: IW5-00006174
Address Description: Not reported
Folio: 2050020080120
Title Code: AOP
Title Code Description: ANNUAL OPERATING PERMIT
Permit Title: INDUSTRIAL WASTE 5
Permit Class: REG
Permit Class Description: Regular permit

Map ID
Direction
Distance
Elevation

MAP FINDINGS

Site

Database(s)

EDR ID Number
EPA ID Number

7-ELEVEN STORE#37580 (Continued)

U003743649

DWM CONTAM:

Program Site Id: 8505459
Lat DD: 25
Lat MM: 40
Lat SS: 26.8367
Long DD: 80
Long MM: 19
Long SS: 11.064
Office/ District: SED
Program Area: Storage Tanks
Offsite Contamination: Not reported
Project Manager: Not reported
Priority Score: 45
Datum: 0
Method: DMAP
Facility Status: OPEN
Feature: Not reported
Section: 2
Township: 55
Range: 40
Staff Assigned: Not reported
Priority (Y/N): Not reported

Enforcement Miami-Dade:

Region: DADE
Enforcement Officer: Not reported
Facility Type: Not reported
Facility Status: Closed
Facility Status Code: C
Facility Type Code: Not reported
Status Date: 11/2/2017
Case Level: Section Satisfied
Case Number: 2015121715183520
Case Description: Not reported
Address Description: Not reported
Folio: 2050020080120
Officer Name: Not reported
Case Status Level: SECS
Work Group: IW5
Work Group Number: Not reported

Region: DADE
Enforcement Officer: Not reported
Facility Type: Industrial Waste [5]
Facility Status: Closed
Facility Status Code: C
Facility Type Code: IW[5]
Status Date: 1/14/2015
Case Level: Ticket Issued
Case Number: 2014111909065010
Case Description: Not reported
Address Description: Not reported
Folio: 2050020080120
Officer Name: Not reported
Case Status Level: T
Work Group: IW5

Map ID
Direction
Distance
Elevation

MAP FINDINGS

Site

Database(s)

EDR ID Number
EPA ID Number

7-ELEVEN STORE#37580 (Continued)

U003743649

| | |
|-----------------------|----------------------------|
| Work Group Number: | Not reported |
| Region: | DADE |
| Enforcement Officer: | Not reported |
| Facility Type: | Industrial Waste [5] |
| Facility Status: | Closed |
| Facility Status Code: | C |
| Facility Type Code: | IW[5] |
| Status Date: | 7/6/2010 |
| Case Level: | Section Enforcement |
| Case Number: | 2009121415101810 |
| Case Description: | Not reported |
| Address Description: | Not reported |
| Folio: | 2050020080120 |
| Officer Name: | Not reported |
| Case Status Level: | SEC |
| Work Group: | IW5 |
| Work Group Number: | Not reported |
| Region: | DADE |
| Enforcement Officer: | Not reported |
| Facility Type: | Industrial Waste [5] |
| Facility Status: | Closed |
| Facility Status Code: | C |
| Facility Type Code: | IW[5] |
| Status Date: | 6/19/2012 |
| Case Level: | Ticket Issued |
| Case Number: | 2012050409531400 |
| Case Description: | VIOLATION OF SECTION 24-29 |
| Address Description: | Not reported |
| Folio: | 2050020080120 |
| Officer Name: | Not reported |
| Case Status Level: | T |
| Work Group: | IW5 |
| Work Group Number: | Not reported |
| Region: | DADE |
| Enforcement Officer: | Not reported |
| Facility Type: | Not reported |
| Facility Status: | Open |
| Facility Status Code: | O |
| Facility Type Code: | Not reported |
| Status Date: | 3/13/2018 |
| Case Level: | New Case |
| Case Number: | 2018031310541810 |
| Case Description: | Not reported |
| Address Description: | Not reported |
| Folio: | 2050020080120 |
| Officer Name: | Not reported |
| Case Status Level: | NEW |
| Work Group: | IW5 |
| Work Group Number: | Not reported |
| Region: | DADE |
| Enforcement Officer: | SHARON CRABTREE |
| Facility Type: | Mobile Air Source |
| Facility Status: | Closed |

Map ID
Direction
Distance
Elevation

MAP FINDINGS

Site

Database(s)

EDR ID Number
EPA ID Number

7-ELEVEN STORE#37580 (Continued)

U003743649

Facility Status Code: C
Facility Type Code: AIR[M]
Status Date: 11/26/2001
Case Level: Administrative Stage
Case Number: 2001092015213630
Case Description: STAGE II REQUIRED APVR 56
Address Description: Not reported
Folio: 2050020080120
Officer Name: SHARON CRABTREE
Case Status Level: A
Work Group: APVR
Work Group Number: Not reported

B46 DOUCETTE MOBIL INC
ESE 10345 S DIXIE HWY
< 1/8 MIAMI, FL 33156
0.026 mi.
139 ft. Site 8 of 8 in cluster B

EDR Hist Auto 1020420022
N/A

Actual: EDR Hist Auto
8 ft.

Focus Map:
11

| Year: | Name: | Type: |
|-------|--------------------------------|---------------------------|
| 1969 | DOUCETTE & CHRISTIE | Gasoline Service Stations |
| 1970 | DOUCETTE & CHRISTIE | Gasoline Service Stations |
| 1971 | DOUCETTE & CHRISTIE | Gasoline Service Stations |
| 1972 | DOUCETTE & CHRISTIE | Gasoline Service Stations |
| 1973 | DOUCETTE & CHRISTIE | Gasoline Service Stations |
| 1974 | DOUCETTE MOBIL SERVICE STATION | Gasoline Service Stations |
| 1975 | DOUCETTE MOBIL SERVICE STATION | Gasoline Service Stations |
| 1976 | DOUCETTE MOBIL SERVICE STATION | Gasoline Service Stations |
| 1977 | DOUCETTE MOBIL SERVICE STATION | Gasoline Service Stations |
| 1978 | DOUCETTE MOBIL SERVICE STATION | Gasoline Service Stations |
| 1979 | DOUCETTE MOBIL SERVICE STATION | Gasoline Service Stations |
| 1980 | DOUCETTE MOBIL SERVICE STATION | Gasoline Service Stations |
| 1982 | DOUCETTE MOBIL SERVICE STATION | Gasoline Service Stations |
| 1983 | DOUCETTE MOBIL INC | Gasoline Service Stations |
| 1983 | DOUCETTE MOBIL SERVICE STATION | Gasoline Service Stations |
| 1985 | DOUCETTE MOBIL INC | Gasoline Service Stations |
| 1986 | DOUCETTE MOBIL INC | Gasoline Service Stations |
| 1987 | DOUCETTE MOBIL INC | Gasoline Service Stations |
| 1988 | DOUCETTE MOBIL INC | Gasoline Service Stations |
| 1989 | DOUCETTE MOBIL INC | Gasoline Service Stations |
| 1989 | MOBIL SERVICE STATION | Gasoline Service Stations |
| 1990 | DOUCETTE MOBIL INC | Gasoline Service Stations |
| 1990 | MOBIL SERVICE STATION | Gasoline Service Stations |
| 1991 | DOUCETTE MOBIL INC | Gasoline Service Stations |
| 1991 | MOBIL SERVICE STATION | Gasoline Service Stations |
| 1992 | MOBIL SERVICE STATION | Gasoline Service Stations |
| 1992 | DOUCETTE MOBIL INC | Gasoline Service Stations |
| 1993 | MOBIL SERVICE STATION | Gasoline Service Stations |
| 1993 | DOUCETTE MOBIL INC | Gasoline Service Stations |
| 1994 | DOUCETTE MOBIL INC | Gasoline Service Stations |
| 1995 | DOUCETTE MOBIL INC | Gasoline Service Stations |
| 1996 | DOUCETTE MOBIL INC | Gasoline Service Stations |
| 1997 | DOUCETTE MOBIL INC | Gasoline Service Stations |
| 1998 | DOUCETTE MOBIL SERVICES INC | Gasoline Service Stations |
| 1999 | DOUCETTE MOBIL SERVICES INC | Gasoline Service Stations |
| 2000 | DOUCETTE MOBIL SERVICES INC | Gasoline Service Stations |

Map ID
Direction
Distance
Elevation

MAP FINDINGS

Site

Database(s)

EDR ID Number
EPA ID Number

DOUCETTE MOBIL INC (Continued)

1020420022

| | | |
|------|--------------------------------|--------------------------------|
| 2001 | DOUCETTE MOBIL SERVICES INC | Gasoline Service Stations |
| 2002 | DOUCETTE MOBIL SERVICE STATION | Gasoline Service Stations |
| 2003 | DOUCETTE MOBIL SERVICE STATION | Gasoline Service Stations |
| 2004 | DOUCETTE MOBIL SERVICE STATION | Gasoline Service Stations |
| 2005 | DOUCETTE MOBIL SERVICE STATION | Gasoline Service Stations, NEC |
| 2006 | DOUCETTE MOBIL SRVC STA INC | Gasoline Service Stations, NEC |
| 2007 | DOUCETTE MOBIL SRVC STA INC | Gasoline Service Stations, NEC |
| 2008 | DOUCETTE MOBIL SRVC STA INC | Gasoline Service Stations, NEC |
| 2009 | DOUCETTE MOBIL SRVC STA INC | Gasoline Service Stations, NEC |
| 2010 | DOUCETTE MOBIL SRVC STA INC | Gasoline Service Stations, NEC |
| 2011 | DOUCETTE MOBIL SRVC STA INC | Gasoline Service Stations, NEC |
| 2012 | DOUCETTE MOBIL SRVC STA INC | Gasoline Service Stations, NEC |
| 2013 | DOUCETTE MOBIL SRVC STA INC | Gasoline Service Stations, NEC |
| 2014 | DOUCETTE MOBIL SRVC STA INC | Gasoline Service Stations, NEC |

K47
West
< 1/8
0.028 mi.
149 ft.

MARYS COIN WASH & DRY CLEANERS INC
9711 SW 77TH AVE
MIAMI, FL 33156

Site 2 of 3 in cluster K

RCRA-CESQG **1000440983**
FINDS **FLD092244250**
ECHO
FL Miami-Dade IW
FL DRYCLEANERS

Actual:
12 ft.

RCRA-CESQG:

Date form received by agency: 05/09/2012

Focus Map:
12

Facility name: MARYS COIN WASH & DRY CLEANERS INC

Facility address: 9711 SW 77TH AVE
MIAMI, FL 33156-2616

EPA ID: FLD092244250

Contact: EUGENE BARDAKJY

Contact address: 9711 SW 77TH AVE
MIAMI, FL 33156-2616

Contact country: US

Contact telephone: 305-595-9129

Contact email: Not reported

EPA Region: 04

Classification: Conditionally Exempt Small Quantity Generator

Description: Handler: generates 100 kg or less of hazardous waste per calendar month, and accumulates 1000 kg or less of hazardous waste at any time; or generates 1 kg or less of acutely hazardous waste per calendar month, and accumulates at any time: 1 kg or less of acutely hazardous waste; or 100 kg or less of any residue or contaminated soil, waste or other debris resulting from the cleanup of a spill, into or on any land or water, of acutely hazardous waste; or generates 100 kg or less of any residue or contaminated soil, waste or other debris resulting from the cleanup of a spill, into or on any land or water, of acutely hazardous waste during any calendar month, and accumulates at any time: 1 kg or less of acutely hazardous waste; or 100 kg or less of any residue or contaminated soil, waste or other debris resulting from the cleanup of a spill, into or on any land or water, of acutely hazardous waste

Owner/Operator Summary:

Owner/operator name: EUGENE BARDAKJY

Owner/operator address: 9711 SW 77TH AVE
MIAMI, FL 33156

Owner/operator country: US

Owner/operator telephone: Not reported

Owner/operator email: Not reported

Map ID
Direction
Distance
Elevation

MAP FINDINGS

Site

Database(s)

EDR ID Number
EPA ID Number

MARYS COIN WASH & DRY CLEANERS INC (Continued)

1000440983

Owner/operator fax: Not reported
Owner/operator extension: Not reported
Legal status: Private
Owner/Operator Type: Owner
Owner/Op start date: 10/18/1996
Owner/Op end date: Not reported

Handler Activities Summary:

U.S. importer of hazardous waste: No
Mixed waste (haz. and radioactive): No
Recycler of hazardous waste: No
Transporter of hazardous waste: No
Treater, storer or disposer of HW: No
Underground injection activity: No
On-site burner exemption: No
Furnace exemption: No
Used oil fuel burner: No
Used oil processor: No
User oil refiner: No
Used oil fuel marketer to burner: No
Used oil Specification marketer: No
Used oil transfer facility: No
Used oil transporter: No

. Waste code: F002
. Waste name: THE FOLLOWING SPENT HALOGENATED SOLVENTS: TETRACHLOROETHYLENE, METHYLENE CHLORIDE, TRICHLOROETHYLENE, 1,1,1-TRICHLOROETHANE, CHLOROBENZENE, 1,1,2-TRICHLORO-1,2,2-TRIFLUOROETHANE, ORTHO-DICHLOROBENZENE, TRICHLOROFLUOROMETHANE, AND 1,1,2, TRICHLOROETHANE; ALL SPENT SOLVENT MIXTURES/BLENDS CONTAINING, BEFORE USE, A TOTAL OF TEN PERCENT OR MORE (BY VOLUME) OF ONE OR MORE OF THE ABOVE HALOGENATED SOLVENTS OR THOSE SOLVENTS LISTED IN F001, F004, AND F005; AND STILL BOTTOMS FROM THE RECOVERY OF THESE SPENT SOLVENTS AND SPENT SOLVENT MIXTURES.

Historical Generators:

Date form received by agency: 11/02/1989
Site name: MARYS COIN WASH & DRY CLEANERS INC
Classification: Small Quantity Generator

. Waste code: F002
. Waste name: THE FOLLOWING SPENT HALOGENATED SOLVENTS: TETRACHLOROETHYLENE, METHYLENE CHLORIDE, TRICHLOROETHYLENE, 1,1,1-TRICHLOROETHANE, CHLOROBENZENE, 1,1,2-TRICHLORO-1,2,2-TRIFLUOROETHANE, ORTHO-DICHLOROBENZENE, TRICHLOROFLUOROMETHANE, AND 1,1,2, TRICHLOROETHANE; ALL SPENT SOLVENT MIXTURES/BLENDS CONTAINING, BEFORE USE, A TOTAL OF TEN PERCENT OR MORE (BY VOLUME) OF ONE OR MORE OF THE ABOVE HALOGENATED SOLVENTS OR THOSE SOLVENTS LISTED IN F001, F004, AND F005; AND STILL BOTTOMS FROM THE RECOVERY OF THESE SPENT SOLVENTS AND SPENT SOLVENT MIXTURES.

Violation Status: No violations found

FINDS:

Registry ID: 110008329727

Map ID
Direction
Distance
Elevation

MAP FINDINGS

Site

Database(s)

EDR ID Number
EPA ID Number

MARYS COIN WASH & DRY CLEANERS INC (Continued)

1000440983

Environmental Interest/Information System

RCRAInfo is a national information system that supports the Resource Conservation and Recovery Act (RCRA) program through the tracking of events and activities related to facilities that generate, transport, and treat, store, or dispose of hazardous waste. RCRAInfo allows RCRA program staff to track the notification, permit, compliance, and corrective action activities required under RCRA.

Florida Environmental System Today Application (FIESTA) Data Maintenance (FDM) system maintains entity, environmental interest and affiliation data for the State of Florida.

[Click this hyperlink](#) while viewing on your computer to access additional FINDS: detail in the EDR Site Report.

ECHO:

Envid: 1000440983
Registry ID: 110008329727
DFR URL: <http://echo.epa.gov/detailed-facility-report?fid=110008329727>

Miami-Dade Co. IW5:

Region: DADE
Facility ID: 199909110903504
Permit Status: PERMIT ISSUED
Permit Code: 5
Work Group: IW5
Work Group Number: 2618
Permit Number: IW5-00002618
Address Description: Not reported
Folio: 3050020340020
Title Code: AOP
Title Code Description: ANNUAL OPERATING PERMIT
Permit Title: INDUSTRIAL WASTE 5
Permit Class: REG
Permit Class Description: Regular permit

DRYCLEANERS:

Facility ID: 9500342
Facility Type: Drycleaner
Facility Status: OPEN
Facility Phone: (305) 595-9129
Owner ID: 38554
Owner Role: ACCOUNT OWNER
Owner Name: MARYS COIN WASH & DRY CLEANING INC
Owner Contact: GENE AND CHRISTINE BARDAKJY
Owner Address: 9711 SW 77TH AVE
Owner Addr2: ATTN: GENE AND CHRISTINE BARDAKJY
Owner City,St,Zip: MIAMI, FL 33156
RP Phone: (305) 595-9129
Start Date: 03/25/2011

Facility ID: 9500342
Facility Type: Drycleaner
Facility Status: OPEN
Facility Phone: (305) 595-9129

Map ID
Direction
Distance
Elevation

MAP FINDINGS

Site

Database(s)

EDR ID Number
EPA ID Number

MARYS COIN WASH & DRY CLEANERS INC (Continued)

1000440983

Owner ID: 38554
Owner Role: PROPERTY OWNER
Owner Name: MARYS COIN WASH & DRY CLEANING INC
Owner Contact: GENE AND CHRISTINE BARDAKJY
Owner Address: 9711 SW 77TH AVE
Owner Addr2: ATTN: GENE AND CHRISTINE BARDAKJY
Owner City,St,Zip: MIAMI, FL 33156
RP Phone: (305) 595-9129
Start Date: 03/25/2011

Facility ID: 9500342
Facility Type: Drycleaner
Facility Status: OPEN
Facility Phone: (305) 595-9129
Owner ID: 38554
Owner Role: FACILITY OWNER
Owner Name: MARYS COIN WASH & DRY CLEANING INC
Owner Contact: GENE AND CHRISTINE BARDAKJY
Owner Address: 9711 SW 77TH AVE
Owner Addr2: ATTN: GENE AND CHRISTINE BARDAKJY
Owner City,St,Zip: MIAMI, FL 33156
RP Phone: (305) 595-9129
Start Date: 10/01/1975

L48
East
< 1/8
0.029 mi.
152 ft.
Actual:
13 ft.
Focus Map:
12

BDPB GULF VENTURE LLC
9400 S DADELAND BLVD
MIAMI, FL 33156
Site 1 of 4 in cluster L

EDR Hist Auto **1021726262**
N/A

EDR Hist Auto

| | | |
|-------|-----------------------|--------------------------------|
| Year: | Name: | Type: |
| 2010 | BDPB GULF VENTURE LLC | Gasoline Service Stations, NEC |
| 2011 | BDPB GULF VENTURE LLC | Gasoline Service Stations, NEC |
| 2012 | BDPB GULF VENTURE LLC | Gasoline Service Stations, NEC |

L49
East
< 1/8
0.029 mi.
152 ft.
Actual:
13 ft.
Focus Map:
12

AVMED PRINTING PRESS
9400 S DADELAND BLVD (SUITE 109)
MIAMI, FL 33156
Site 2 of 4 in cluster L

FL Miami-Dade Co. AP **S110632732**
FL Miami-Dade IW **N/A**

Miami-Dade Co. AP:
Region: DADE
Facility ID: 201102011418304
Work Group: AP
Work Group Number: 2964
Permit Number: AP-00002964
Address Description: Not reported
Folio: 3050020420040
Title Code: AOP
Title Code Description: ANNUAL OPERATING PERMIT
Permit Title: AIR POLLUTION
Permit Class: DERM
Permit Class Description: DADE COUNTY DERM PERMIT

Map ID
Direction
Distance
Elevation

MAP FINDINGS

Site

Database(s)

EDR ID Number
EPA ID Number

AVMED PRINTING PRESS (Continued)

S110632732

Permit Status: FACILITY NO LONGER NEEDS A PERMIT OR CLOSED
Permit Code: 7

Miami-Dade Co. IW5:

Region: DADE
Facility ID: 201012031505225
Permit Status: FACILITY NO LONGER NEEDS A PERMIT OR CLOSED
Permit Code: 7
Work Group: IW5
Work Group Number: 19968
Permit Number: IW5-00019968
Address Description: Not reported
Folio: 3050020420040
Title Code: AOP
Title Code Description: ANNUAL OPERATING PERMIT
Permit Title: INDUSTRIAL WASTE 5
Permit Class: REG
Permit Class Description: Regular permit

**L50
East
< 1/8
0.029 mi.
152 ft.**

**DADE METRO, LLC
9400 S DADELAND BLVD
MIAMI, FL 33156**

**FL AST A100343876
N/A**

Site 3 of 4 in cluster L

**Actual:
13 ft.
Focus Map:
12**

AST:
Facility ID: 9811505
Facility Status: OPEN
Type Description: Fuel user/Non-retail
Facility Phone: (305) 670-9495
DEP Contractor Own: P
Region: STATE
Positioning Method: Not reported
Lat/Long (dms): Not reported

Owner:

Owner Id: 75826
Owner Name: DADE METRO, LLC
Owner Address: 9200 S. DADELAND BLVD.
Owner Address 2: SUITE 411
Owner City,St,Zip: MIAMI, FL 33156
Owner Contact: KETSIE RODRIGUEZ
Owner Phone: (305) 670-7422

Tank Id: 1
Status: In service
Status Date: 01-JUN-2009
Install Date: 01-JUN-2009
Substance: Diesel-emergen generator
Content Description: Emerg Generator Diesel
Gallons: 1000
Tank Location: ABOVEGROUND

Construction:

Tank Id: 1
Construction Category: Primary Construction

Map ID
Direction
Distance
Elevation

MAP FINDINGS

Site

Database(s)

EDR ID Number
EPA ID Number

DADE METRO, LLC (Continued)

A100343876

Construction Description: Steel

Tank Id: 1
Construction Category: Secondary Containment
Construction Description: Double wall

Tank Id: 1
Construction Category: Overfill/Spill
Construction Description: Spill containment bucket

Tank Id: 1
Construction Category: Overfill/Spill
Construction Description: Level gauges/alarms

Monitoring:

Tank ID: 1
Monitoring Description: Visual inspection of ASTs

Tank ID: 1
Monitoring Description: Monitor dbl wall tank space

Tank ID: 1
Monitoring Description: Monitor tank bottom space

Tank ID: 1
Monitoring Description: External piping monitoring

Piping:

Tank ID: 1
Piping Category: Primary Construction
Piping Description: Steel/galvanized metal

Tank ID: 1
Piping Category: Miscellaneous Attributes
Piping Description: Abv, no soil contact

Tank ID: 1
Piping Category: Corrosion Protection
Piping Description: External protective coating

[Click here for Florida Oculus:](#)

L51
East
< 1/8
0.029 mi.
155 ft.

DADE METRO, LLC
9500 S DADELAND BLVD
MIAMI, FL 33156

Site 4 of 4 in cluster L

FL AST A100394863
N/A

Actual:
13 ft.

Focus Map:
12

AST:

Facility ID: 9814291
Facility Status: OPEN
Type Description: Fuel user/Non-retail
Facility Phone: (305) 799-4157
DEP Contractor Own: C
Region: STATE
Positioning Method: Not reported

Map ID
Direction
Distance
Elevation

MAP FINDINGS

Site

Database(s)

EDR ID Number
EPA ID Number

DADE METRO, LLC (Continued)

A100394863

Lat/Long (dms): Not reported

Owner:

Owner Id: 75826
Owner Name: DADE METRO, LLC
Owner Address: 9200 S. DADELAND BLVD.
Owner Address 2: SUITE 411
Owner City,St,Zip: MIAMI, FL 33156
Owner Contact: KETSIE RODRIGUEZ
Owner Phone: (305) 670-7422

Tank Id: OK7678
Status: In service
Status Date: 01-MAY-2014
Install Date: 01-MAY-2014
Substance: Diesel-emergen generator
Content Description: Emerg Generator Diesel
Gallons: 788
Tank Location: ABOVEGROUND

Construction:

Tank Id: OK7678
Construction Category: Primary Construction
Construction Description: Steel

Tank Id: OK7678
Construction Category: Overfill/Spill
Construction Description: Level gauges/alarms

Tank Id: OK7678
Construction Category: Secondary Containment
Construction Description: DEP approved containment

Monitoring:

Tank ID: OK7678
Monitoring Description: Monitor dbl wall tank space

Piping:

Tank ID: OK7678
Piping Category: Primary Construction
Piping Description: Steel/galvanized metal

[Click here for Florida Oculus:](#)

M52
East
< 1/8
0.030 mi.
156 ft.

ACE LUBE CENTERS, LLC.\DBA JIFFY LUBE # 1461
9736 S DIXIE HWY
MIAMI, FL 33156
Site 1 of 2 in cluster M

FL Miami-Dade IW S104286064
N/A

Actual:
14 ft.
Focus Map:
12

Miami-Dade Co. IW5:
Region: DADE
Facility ID: 199909110909095
Permit Status: PERMIT ISSUED
Permit Code: 5

Map ID
Direction
Distance
Elevation

MAP FINDINGS

Site

Database(s)

EDR ID Number
EPA ID Number

ACE LUBE CENTERS, LLC.\DBA JIFFY LUBE # 1461 (Continued)

S104286064

Work Group: IW5
Work Group Number: 3760
Permit Number: IW5-00003760
Address Description: Not reported
Folio: 3050020160030
Title Code: AOP
Title Code Description: ANNUAL OPERATING PERMIT
Permit Title: INDUSTRIAL WASTE 5
Permit Class: REG
Permit Class Description: Regular permit

**M53
East
< 1/8
0.030 mi.
156 ft.**

**JIFFY LUBE
9736 S DIXIE HWY
MIAMI, FL 33156
Site 2 of 2 in cluster M**

**FL AST A100167601
N/A**

**Actual:
14 ft.**

**Focus Map:
12**

AST:
Facility ID: 9601992
Facility Status: CLOSED
Type Description: Retail Station
Facility Phone: (305) 670-7431
DEP Contractor Own: P
Region: STATE
Positioning Method: Not reported
Lat/Long (dms): Not reported

Owner:
Owner Id: 20366
Owner Name: SOUTH FLORIDA LUBES
Owner Address: 19501 #A NE 10TH AVE
Owner Address 2: Not reported
Owner City,St,Zip: NORTH MIAMI BEACH, FL 33179
Owner Contact: RON FELDMAN
Owner Phone: (305) 561-9410

Tank Id: 177
Status: Removed
Status Date: 12-SEP-1996
Install Date: Not reported
Substance: Petroleum additive
Content Description: Petroleum Additive
Gallons: 2000
Tank Location: ABOVEGROUND

[Click here for Florida Oculus:](#)

Map ID
Direction
Distance
Elevation

MAP FINDINGS

Site

Database(s)

EDR ID Number
EPA ID Number

H54
ESE
< 1/8
0.030 mi.
159 ft.
BRIARWOOD ANIMAL HOSPITAL
10427 S DIXIE HWY
MIAMI, FL 33156
Site 5 of 5 in cluster H

FL Miami-Dade IW
FL Enforcement
U002246403
N/A

Actual: Miami-Dade Co. IW5:
8 ft. Region: DADE
Focus Map: Facility ID: 199909110900143
11 Permit Status: PERMIT ISSUED
Permit Code: 5
Work Group: IW5
Work Group Number: 1801
Permit Number: IW5-00001801
Address Description: Not reported
Folio: 2050100060160
Title Code: AOP
Title Code Description: ANNUAL OPERATING PERMIT
Permit Title: INDUSTRIAL WASTE 5
Permit Class: REG
Permit Class Description: Regular permit

Enforcement Miami-Dade:
Region: DADE
Enforcement Officer: Steve Durocher
Facility Type: Site Assessment Required
Facility Status: Closed
Facility Status Code: C
Facility Type Code: SA
Status Date: 4/24/1995
Case Level: Administrative Stage
Case Number: 1990080612255510
Case Description: Not reported
Address Description: Not reported
Folio: 3050100060160
Officer Name: Steve Durocher
Case Status Level: A
Work Group: NONE
Work Group Number: Not reported

K55
West
< 1/8
0.034 mi.
180 ft.
TATU DRY CLEANING PICK UP & DE
9701 SW 77TH AVE APT 1
MIAMI, FL 33156
Site 3 of 3 in cluster K

EDR Hist Cleaner
1020102716
N/A

Actual: EDR Hist Cleaner
13 ft.

| Year: | Name: | Type: |
|-------|--------------------------------|---------------------------------|
| 2005 | TATU DRY CLEANING PICK UP & DE | Drycleaning Plants, Except Rugs |
| 2006 | TATU DRY CLEANING PICK UP & DE | Drycleaning Plants, Except Rugs |
| 2007 | TATU DRY CLEANING PICK UP & DE | Drycleaning Plants, Except Rugs |
| 2008 | TATU DRY CLEANING PICK UP & DE | Drycleaning Plants, Except Rugs |
| 2009 | TATU DRY CLEANING PICK UP & DE | Drycleaning Plants, Except Rugs |
| 2010 | TATU DRY CLEANING PICK UP & DE | Drycleaning Plants, Except Rugs |
| 2011 | TATU DRY CLEANING PICK UP & DE | Drycleaning Plants, Except Rugs |
| 2012 | TATU DRY CLEANING PICK UP & DE | Drycleaning Plants, Except Rugs |

Map ID
Direction
Distance
Elevation

MAP FINDINGS

Site

Database(s)

EDR ID Number
EPA ID Number

C56
ESE
< 1/8
0.035 mi.
183 ft.
PERLMUTTER PETROLEUM
10601 S DIXIE HWY
MIAMI DADE (County), FL
Site 6 of 6 in cluster C

FL Miami-Dade Co. HWS

S107550160
N/A

Actual:
8 ft.

Focus Map:
11

Miami-Dade Co. HWS:
Region: DADE
Property Tax Folio #: 2050100000191
Phase Type: Not reported
Facility ID: 1999090423113210
Phase: 6
DEP Number: 8505104
State Class: FPLIRP
Eligibility: APPROVED
State Rank: 30
Phase Description: NATURAL ATTENUATION MONITORING PLAN APPROVED
Phase Type Description: Not reported
COI Name: Not reported
COI Travel Time: Not reported
X Coordinate: 879884
Y Coordinate: 486910
Decode of state class: Not reported
Work Group: UT
Work Group Number: 130
Start Date: 1993-11-10 00:00:00
Address Description: Not reported
Latitude: 25.672
Longitude: -80.321

F57
West
< 1/8
0.035 mi.
185 ft.
MIAMI MEMORIAL PARK
6200 SW 77 AVE
MIAMI, FL 33143
Site 2 of 2 in cluster F

FL Miami-Dade IW
FL Enforcement

U003703109
N/A

Actual:
11 ft.

Focus Map:
8

Miami-Dade Co. IW5:
Region: DADE
Facility ID: 199909110908102
Permit Status: PERMIT ISSUED
Permit Code: 5
Work Group: IW5
Work Group Number: 3486
Permit Number: IW5-00003486
Address Description: Not reported
Folio: 3040270120010
Title Code: AOP
Title Code Description: ANNUAL OPERATING PERMIT
Permit Title: INDUSTRIAL WASTE 5
Permit Class: REG
Permit Class Description: Regular permit

Enforcement Miami-Dade:

Region: DADE
Enforcement Officer: Not reported
Facility Type: Not reported
Facility Status: Closed
Facility Status Code: C
Facility Type Code: Not reported

Map ID
Direction
Distance
Elevation

MAP FINDINGS

Site

Database(s)

EDR ID Number
EPA ID Number

MIAMI MEMORIAL PARK (Continued)

U003703109

Status Date: 3/7/2018
Case Level: Section Satisfied
Case Number: 2017072109204980
Case Description: Not reported
Address Description: Not reported
Folio: 3040270140010
Officer Name: Not reported
Case Status Level: SECS
Work Group: IW5
Work Group Number: Not reported

Region: DADE
Enforcement Officer: FRANCISCO VERRIRE
Facility Type: Industrial Waste [5]
Facility Status: Closed
Facility Status Code: C
Facility Type Code: IW[5]
Status Date: 1/14/2004
Case Level: Administrative Stage
Case Number: 2003062014560350
Case Description: CASE BEING HANDLED BY SECTION
Address Description: Not reported
Folio: 3040270140010
Officer Name: FRANCISCO VERRIRE
Case Status Level: A
Work Group: IW5
Work Group Number: Not reported

Region: DADE
Enforcement Officer: FRANCISCO VERRIRE
Facility Type: Industrial Waste [5]
Facility Status: Closed
Facility Status Code: C
Facility Type Code: IW[5]
Status Date: 6/25/2003
Case Level: Administrative Stage
Case Number: 2003031114424400
Case Description: CASE BEING HANDLED BY SECTION
Address Description: Not reported
Folio: 3040270140010
Officer Name: FRANCISCO VERRIRE
Case Status Level: A
Work Group: IW5
Work Group Number: Not reported

58
WNW
< 1/8
0.035 mi.
186 ft.

WILLIAMSON 100, LLC.\DBA WILLIAMSON CADILLAC CO.
7700 SW 100 ST
MIAMI, FL 33156

FL Miami-Dade IW S120039328
N/A

Actual:
11 ft.
Focus Map:
11

Miami-Dade Co. IW5:
Region: DADE
Facility ID: 201702161026353
Permit Status: PERMIT ISSUED
Permit Code: 5
Work Group: IW5
Work Group Number: 22603

Map ID
Direction
Distance
Elevation

MAP FINDINGS

Site

Database(s)

EDR ID Number
EPA ID Number

WILLIAMSON 100, LLC.\DBA WILLIAMSON CADILLAC CO. (Continued)

S120039328

Permit Number: IW5-00022603
Address Description: Not reported
Folio: 3050030001456
Title Code: AOP
Title Code Description: ANNUAL OPERATING PERMIT
Permit Title: INDUSTRIAL WASTE 5
Permit Class: REG
Permit Class Description: Regular permit

E59
ESE
< 1/8
0.036 mi.
188 ft.

PEGO LAMPS
9855 S DIXIE HWY
MIAMI, FL 33156
Site 9 of 9 in cluster E

RCRA-CESQG 1014468374
FLT980060982

Actual:
13 ft.

RCRA-CESQG:

Date form received by agency: 08/12/1998

Focus Map:
12

Facility name: PEGO LAMPS
Facility address: 9855 S DIXIE HWY
MIAMI, FL 33156-2808

EPA ID: FLT980060982

Contact: Not reported

Contact address: Not reported

Contact country: US

Contact telephone: Not reported

Contact email: Not reported

EPA Region: 04

Classification: Conditionally Exempt Small Quantity Generator

Description: Handler: generates 100 kg or less of hazardous waste per calendar month, and accumulates 1000 kg or less of hazardous waste at any time; or generates 1 kg or less of acutely hazardous waste per calendar month, and accumulates at any time: 1 kg or less of acutely hazardous waste; or 100 kg or less of any residue or contaminated soil, waste or other debris resulting from the cleanup of a spill, into or on any land or water, of acutely hazardous waste; or generates 100 kg or less of any residue or contaminated soil, waste or other debris resulting from the cleanup of a spill, into or on any land or water, of acutely hazardous waste during any calendar month, and accumulates at any time: 1 kg or less of acutely hazardous waste; or 100 kg or less of any residue or contaminated soil, waste or other debris resulting from the cleanup of a spill, into or on any land or water, of acutely hazardous waste

Handler Activities Summary:

U.S. importer of hazardous waste: No
Mixed waste (haz. and radioactive): No
Recycler of hazardous waste: No
Transporter of hazardous waste: No
Treater, storer or disposer of HW: No
Underground injection activity: No
On-site burner exemption: No
Furnace exemption: No
Used oil fuel burner: No
Used oil processor: No
Used oil refiner: No
Used oil fuel marketer to burner: No

Map ID
Direction
Distance
Elevation

MAP FINDINGS

Site

Database(s)

EDR ID Number
EPA ID Number

PEGO LAMPS (Continued)

1014468374

Used oil Specification marketer: No
Used oil transfer facility: No
Used oil transporter: No

Violation Status: No violations found

N60
WNW
< 1/8
0.036 mi.
188 ft.

VOUGE TYRE & RUBBER CO.
7815 SW 104 ST (FACILITY B)
MIAMI, FL 33156

FL Miami-Dade IW

S105569166
N/A

Site 1 of 2 in cluster N

Actual:
9 ft.

Miami-Dade Co. IW5:

Region: DADE
Facility ID: 200209171142188
Permit Status: FACILITY NO LONGER NEEDS A PERMIT OR CLOSED
Permit Code: 7
Work Group: IW5
Work Group Number: 14756
Permit Number: IW5-00014756
Address Description: Not reported
Folio: 3050030410010
Title Code: AOP
Title Code Description: ANNUAL OPERATING PERMIT
Permit Title: INDUSTRIAL WASTE 5
Permit Class: REG
Permit Class Description: Regular permit

N61
WNW
< 1/8
0.036 mi.
188 ft.

WILLIAMSON CADILLAC
7815 SW 104 ST
MIAMI, FL 33156

FL Miami-Dade Co. AP
FL Miami-Dade IW

S105119002
N/A

Site 2 of 2 in cluster N

Actual:
9 ft.

Miami-Dade Co. AP:

Region: DADE
Facility ID: 201105091023576
Work Group: AP
Work Group Number: 3004
Permit Number: AP-00003004
Address Description: Not reported
Folio: 3050030410010
Title Code: AOP
Title Code Description: ANNUAL OPERATING PERMIT
Permit Title: AIR POLLUTION
Permit Class: SPAP
Permit Class Description: SPECIAL AP
Permit Status: PERMIT ISSUED
Permit Code: 5

Miami-Dade Co. IW5:

Region: DADE
Facility ID: 200108201451247
Permit Status: PERMIT ISSUED
Permit Code: 5
Work Group: IW5
Work Group Number: 14006

Map ID
Direction
Distance
Elevation

MAP FINDINGS

Site

Database(s)

EDR ID Number
EPA ID Number

WILLIAMSON CADILLAC (Continued)

S105119002

Permit Number: IW5-00014006
Address Description: Not reported
Folio: 3050030410010
Title Code: AOP
Title Code Description: ANNUAL OPERATING PERMIT
Permit Title: INDUSTRIAL WASTE 5
Permit Class: REG
Permit Class Description: Regular permit

62
ESE
< 1/8
0.037 mi.
196 ft.

CUT RATE SERVICE STATION INC
9875 S DIXIE HWY
MIAMI, FL 33156

EDR Hist Auto **1021300299**
N/A

Actual: EDR Hist Auto
13 ft.

Focus Map: Year: Name: Type:
12 1972 CUT RATE SERVICE STATION INC Gasoline Service Stations

O63
ESE
< 1/8
0.038 mi.
200 ft.

FLORIDA GASOLINE STATIONS INC
10045 SOUTH DIXIE HIGHWAY
MIAMI, FL 33156

EDR Hist Auto **1020852676**
N/A

Site 1 of 5 in cluster O

Actual: EDR Hist Auto
12 ft.

| Focus Map: | Year: | Name: | Type: |
|------------|-------|-------------------------------|---------------------------|
| 12 | 1987 | FLORIDA GASOLINE STATIONS INC | Gasoline Service Stations |
| | 1988 | FLORIDA GASOLINE STATIONS INC | Gasoline Service Stations |
| | 1989 | FLORIDA GASOLINE STATIONS INC | Gasoline Service Stations |
| | 1990 | FLORIDA GASOLINE STATIONS INC | Gasoline Service Stations |
| | 1991 | FLORIDA GASOLINE STATIONS INC | Gasoline Service Stations |
| | 1992 | FLORIDA GASOLINE STATIONS INC | Gasoline Service Stations |
| | 1993 | FLORIDA GASOLINE STATIONS INC | Gasoline Service Stations |
| | 1994 | FLORIDA GASOLINE STATIONS INC | Gasoline Service Stations |
| | 1995 | FLORIDA GASOLINE STATIONS INC | Gasoline Service Stations |

O64
ESE
< 1/8
0.038 mi.
200 ft.

FLORIDA GASOLINE STATIONS,INC.
10045 S.DIXIE HIGHWAY
MIAMI, FL 33156

FL Miami-Dade Co. HWS **S104512453**
FL Miami-Dade IW **N/A**
FL Enforcement

Site 2 of 5 in cluster O

Actual: Miami-Dade Co. HWS:
12 ft. Region: DADE
Focus Map: Property Tax Folio #: 2050020080040
12 Phase Type: F
Facility ID: 1999090423510250
Phase: 2
DEP Number: 8735575
State Class: EDI
Eligibility: APPROVED
State Rank: 56

Map ID
Direction
Distance
Elevation

MAP FINDINGS

Site

Database(s)

EDR ID Number
EPA ID Number

FLORIDA GASOLINE STATIONS,INC. (Continued)

S104512453

Phase Description: PENDING REMEDIAL ACTION PLAN
Phase Type Description: SITES THAT HAVE DOCUMENTED OFF-SITE CONTAMINATION
COI Name: Not reported
COI Travel Time: Not reported
X Coordinate: 880748
Y Coordinate: 488845
Decode of state class: Early Detection Incentive Program: Provides for the reimbursement to responsible party of allowable remediation expenses or cleanup by state contractor. Based on ranking. Eligibility dates are applicable.

Work Group: UT
Work Group Number: 520
Start Date: 1987-09-24 00:00:00
Address Description: Not reported
Latitude: 25.677
Longitude: -80.318

Miami-Dade Co. IW5:

Region: DADE
Facility ID: 199909111228347
Permit Status: FACILITY NO LONGER NEEDS A PERMIT OR CLOSED
Permit Code: 7
Work Group: IW5
Work Group Number: 6261
Permit Number: IW5-00006261
Address Description: Not reported
Folio: 2050020080040
Title Code: AOP
Title Code Description: ANNUAL OPERATING PERMIT
Permit Title: INDUSTRIAL WASTE 5
Permit Class: REG
Permit Class Description: Regular permit

Enforcement Miami-Dade:

Region: DADE
Enforcement Officer: Pamela Paulk
Facility Type: Underground Tanks
Facility Status: Closed
Facility Status Code: C
Facility Type Code: UGT
Status Date: 12/19/1991
Case Level: Ticket Issued
Case Number: 1991070810461110
Case Description: Not reported
Address Description: Not reported
Folio: 3050020080040
Officer Name: Pamela Paulk
Case Status Level: T
Work Group: NONE
Work Group Number: Not reported

Map ID
Direction
Distance
Elevation

MAP FINDINGS

Site

Database(s)

EDR ID Number
EPA ID Number

O65
ESE
< 1/8
0.038 mi.
200 ft.
CHEVRON #42120-ONE STOP
10045 S DIXIE HWY
KENDALL, FL 33156
Site 3 of 5 in cluster O

FL UST
FL CLEANUP SITES
FL DWM CONTAM

U003742630
N/A

Actual:
12 ft.

Miami-Dade Co. Tanks:

Focus Map:
12

Facility ID: 199909011832072
Permit Code: 7
Work Group: UT
Work Group Number: 520
Permit Number: UT-00000520
Location Description: Not reported
Folio: 2050020080040
Permit Status: FACILITY NO LONGER NEEDS A PERMIT OR CLOSED
Title Code: AOP
Title Status: ANNUAL OPERATING PERMIT
Permit Title: STORAGE TANKS
Class Code: REG
Class Status: REGULAR PERMIT

UST:

Facility Id: 8505105
Facility Status: CLOSED
Type Description: Retail Station
Facility Phone: Not reported
Region: STATE
Positioning Method: DMAP
Lat/Long (dms): 25 40 36 / 80 19 7

Owner:

Owner Id: 3941
Owner Name: CHEVRON PRODUCTS CO
Owner Address: PO BOX 6004
Owner Address 2: ATTN: PERMIT DESK
Owner City, St, Zip: SAN RAMON, CA 94583
Owner Contact: KEVIN CHARLES
Owner Phone: (925) 842-9002

Tank Info:

Tank Id: 1
Status: Removed
Status Date: Not reported
Install Date: 01-JUL-1953
Substance: Leaded gas
Content Description: Leaded Gas
Gallons: 4000
Vessel Indicator: TANK
Tank Location: UNDERGROUND
DEP Contractor: P

Tank Id: 2
Status: Removed
Status Date: Not reported
Install Date: 01-JUL-1953
Substance: Unleaded gas
Content Description: Unleaded Gas
Gallons: 3000
Vessel Indicator: TANK

Map ID
Direction
Distance
Elevation

MAP FINDINGS

Site

Database(s)

EDR ID Number
EPA ID Number

CHEVRON #42120-ONE STOP (Continued)

U003742630

Tank Location: UNDERGROUND
DEP Contractor: P

Tank Id: 3
Status: Removed
Status Date: Not reported
Install Date: 01-JUL-1953
Substance: Unleaded gas
Content Description: Unleaded Gas
Gallons: 3000
Vessel Indicator: TANK
Tank Location: UNDERGROUND
DEP Contractor: P

Tank Id: 4
Status: Removed
Status Date: Not reported
Install Date: 01-JUL-1953
Substance: Unleaded gas
Content Description: Unleaded Gas
Gallons: 3000
Vessel Indicator: TANK
Tank Location: UNDERGROUND
DEP Contractor: P

[Click here for Florida Oculus:](#)

CLEANUP SITES:

DEP Cleanup Site Key: 57527199
Source Database Name: Storage Tank Contamination Monitoring
Source Database Id: 8735575
CPAC Program Area Id: TK
CLLC Cleanup Category Key: PETRO
RSC2 Remediation Status Key: ACTIVE
Data Load Date: 02/24/2019
OC3 Office Id: SED
Physical Address Line 2: Not reported
OIC Object Of Interest Id: FACIL
PC2 Proximity Id: APPRX
Calc Coordinates Accuracy Level Id: 4
CMC2 Coordinate Method Id: Digital Aerial Photography With Ground Control
DC4 Datum Id: High Accuracy Reference Network
VSC1 Verification Status: REVIEWED
Collect Username: STONE_H
Collect Date: 04/11/2005
Collect Affiliation: DEPARTMENT OF ENVIRONMENTAL PROTECTION
Map Source: 1999 doqs
Map Source Scale: 2055
Interpolation Scale: Not reported
Verifier Username: STONE_H
Verifier Affiliation: DEPARTMENT OF ENVIRONMENTAL PROTECTION
Verification Date: 04/11/2005
Verified Coordinate Method Id: Digital Aerial Photography With Ground Control
Source Database Name Code: STCM
CMC2 Coordinate Method ID Code: DPHO
DC4 Datum ID Code: HARN

Map ID
Direction
Distance
Elevation

MAP FINDINGS

Site

Database(s)

EDR ID Number
EPA ID Number

CHEVRON #42120-ONE STOP (Continued)

U003742630

Verified Coordinate Method ID Code:DPHO
Comments: Not reported
Latitude/Longitude (deg/min/sec): 25 40 36.8219 / 80 19 5.7177

DWM CONTAM:

Program Site Id: 8735575
Lat DD: 25
Lat MM: 40
Lat SS: 36.8219
Long DD: 80
Long MM: 19
Long SS: 5.7177
Office/ District: SED
Program Area: Storage Tanks
Offsite Contamination: Not reported
Project Manager: Not reported
Priority Score: 56
Datum: 0
Method: DMAP
Facility Status: CLOSED
Feature: Not reported
Section: Not reported
Township: Not reported
Range: Not reported
Staff Assigned: Not reported
Priority (Y/N): Not reported

O66 **FL GASOLINE STATION**
ESE **10045 S DIXIE HWY**
< 1/8 **MIAMI, FL 33156**
0.038 mi.
200 ft. **Site 4 of 5 in cluster O**

FL LUST **U004195160**
FL UST **N/A**

Actual: **LUST:**
12 ft. Region: STATE
Focus Map: Facility Id: 8735575
12 Facility Status: CLOSED
Facility Type: A - Retail Station
Facility Phone: (305)667-6284
Facility Cleanup Rank: 2597
District: Southeast District
Lat/Long (dms): 25 40 36.8219 / 80 19 5.7177
Section: Not reported
Township: Not reported
Range: Not reported
Feature: Not reported
Method: DMAP
Datum: 0
Score: 56
Score Effective Date: 09/24/2010
Score When Ranked: 55
Operator: BASHEIN, JAY
Name Update: Not reported
Address Update: Not reported

Petroleum Cleanup PCT Facility Score:
Facility Cleanup Status: ONGO - ONGOING
Contact: HENRY F HILL

Map ID
Direction
Distance
Elevation

MAP FINDINGS

Site

Database(s)

EDR ID Number
EPA ID Number

FL GASOLINE STATION (Continued)

U004195160

Contact Company: KENDALL GENERAL INC
Contact Address: 10140 SW 53RD AVE
Contact City/State/Zip: MIAMI, FL 33156
Phone: (305)661-4865
Bad Address Ind: N
State: FL
Zip: 33156, 3145
Score: 56
Score Effective Date: 24-SEP-10
Related Party ID: 37850
Primary RP Role: ACCOUNT OWNER
RP Begin Date: 10/06/1994
RP Zip: Not reported
RP Extension: Not reported

Discharge Cleanup Summary:

Discharge Date: 09/24/1987
PCT Discharge Combined: Not reported
Cleanup Required: R - CLEANUP REQUIRED
Discharge Cleanup Status: RA - RA ONGOING
Disch Cleanup Status Date: 04/29/2013
Cleanup Work Status: INACTIVE
Information Source: E - EDI
Other Source Description: Not reported
Eligibility Indicator: E - ELIGIBLE
Site Manager: CASTRO_MR
Site Mgr End Date: Not reported
Tank Office: PCLP13 - MIAMI-DADE COUNTY DEPT OF REGULATORY & ECON RESOUR

Petroleum Cleanup Program Eligibility:

Facility ID: 8735575
Discharge Date: 24-SEP-87
Pct Discharge Combined With: Not reported
Cleanup Required: R - CLEANUP REQUIRED
Discharge Cleanup Status: RA - RA ONGOING
Disch Cleanup Status Date: 04/29/2013
Cleanup Work Status: INACTIVE
Information Source: E - EDI
Other Source Description: Not reported
Application Received Date: 15-OCT-87
Cleanup Program: E - EARLY DETECTION INCENTIVE
Eligibility Status: 24-AUG-88
Elig Status Date: 24-AUG-88
Letter Of Intent Date: Not reported
Redetermined: No
Inspection Date: 03/30/1988
Site Manager: CASTRO_MR
Site Mgr End Date: Not reported
Tank Office: PCLP13 - MIAMI-DADE COUNTY DEPT OF REGULATORY & ECON RESOUR
Deductible Amount: Not reported
Deductible Paid To Date: 0
Co-Pay Amount: Not reported
Co-Pay Paid To Date: 0
Cap Amount: Not reported

Contaminated Media:

Discharge Date: 09/24/1987
Pct Discharge Combined With: Not reported

Map ID
Direction
Distance
Elevation

MAP FINDINGS

Site

Database(s)

EDR ID Number
EPA ID Number

FL GASOLINE STATION (Continued)

U004195160

Cleanup Required: R - CLEANUP REQUIRED
Discharge Cleanup Status: RA - RA ONGOING
Disch Cleanup Status Date: 04/29/2013
Cleanup Work Status: INACTIVE
Information Source: E - EDI
Other Source Description: Not reported
Elig Indicator: E - ELIGIBLE
Site Manager: CASTRO_MR
Site Mgr End Date: Not reported
Tank Office: PCLP13 - MIAMI-DADE COUNTY DEP
Contaminated Drinking Wells: 0
Contaminated Monitoring Well: Yes
Contaminated Soil: Yes
Contaminated Surface Water: No
Contaminated Ground Water: Yes
Pollutant: L - Waste Oil
Pollutant Other Description: Not reported
Gallons Discharged: Not reported

Task Information:

District: SED
Facility ID: 8735575
Facility Status: CLOSED
Facility Type: A - Retail Station -
County: MIAMI-DADE
County ID: 13
Cleanup Eligibility Status: E
Source Effective Date: Not reported
Discharge Date: 09-24-1987
Cleanup Required: R - CLEANUP REQUIRED
Discharge Cleanup Status: RA - RA ONGOING
Disch Cleanup Status Date: 04-29-2013
SRC Action Type: Not reported
SRC Submit Date: Not reported
SRC Review Date: Not reported
SRC Completion Status: Not reported
SRC Issue Date: Not reported
SRC Comment: Not reported
Cleanup Work Status: INACTIVE
Site Mgr: CASTRO_MR
Site Mgr End Date: Not reported
Tank Office: PCLP13 - Dade County
SR Task ID: 32278
SR Cleanup Responsible: ST - STATE
SR Funding Eligibility Type: Not reported
SR Actual Cost: Not reported
SR Completion Date: 01-22-2013
SR Payment Date: Not reported
SR Oral Date: Not reported
SR Written Date: Not reported
SR Soil Removal: Y
SR Free Product Removal: N
SR Soil Tonnage Removed: 160
SR Soil Treatment: Not reported
SR Other Treatment: CONT SOILS
SR Alternate Proc Received Date: Not reported
SR Alternate Procedure Status: Not reported
SR Alternate Procedure Status Date: Not reported

Map ID
Direction
Distance
Elevation

MAP FINDINGS

Site

Database(s)

EDR ID Number
EPA ID Number

FL GASOLINE STATION (Continued)

U004195160

SR Alternate Procedure Comments: Not reported
SA Task ID: 32279
SA Cleanup Responsible: ST - STATE
SA Funding Eligibility Type: Not reported
SA Actual Cost: Not reported
SA Completion Date: 11-29-1992
SA Payment Date: Not reported
RAP Task ID: 32280
RAP Cleanup Responsible ID: ST - STATE
RAP Funding Eligibility Type: Not reported
RAP Actual Cost: Not reported
RAP Completion Date: 02-27-2012
RAP Payment Date: Not reported
RAP Last Order Approved: Not reported
RA Task ID: 32281
RA Cleanup Responsible: LP - LOCAL PROGRAM
RA Funding Eligibility Type: Not reported
RA Years to Complete: Not reported
RA Actual Cost: Not reported

[Click here for Florida Oculus:](#)

UST:

Facility Id: 8735575
Facility Status: CLOSED
Type Description: Retail Station
Facility Phone: (305) 667-6284
Region: STATE
Positioning Method: DMAP
Lat/Long (dms): 25 40 37 / 80 19 7

Owner:

Owner Id: 37850
Owner Name: KENDALL GENERAL INC
Owner Address: 10140 SW 53RD AVE
Owner Address 2: Not reported
Owner City,St,Zip: MIAMI, FL 33156
Owner Contact: HENRY F HILL
Owner Phone: (305) 661-4865

Tank Info:

Tank Id: 1
Status: Removed
Status Date: 01-MAR-1995
Install Date: 01-NOV-1985
Substance: Vehicular diesel
Content Description: Vehicular Diesel
Gallons: 4000
Vessel Indicator: TANK
Tank Location: UNDERGROUND
DEP Contractor: P

Tank Id: 2
Status: Removed
Status Date: 01-MAR-1995
Install Date: 01-NOV-1985
Substance: Unleaded gas

Map ID
Direction
Distance
Elevation

MAP FINDINGS

Site

Database(s)

EDR ID Number
EPA ID Number

FL GASOLINE STATION (Continued)

U004195160

Content Description: Unleaded Gas
Gallons: 6000
Vessel Indicator: TANK
Tank Location: UNDERGROUND
DEP Contractor: P

Tank Id: 3
Status: Removed
Status Date: 01-MAR-1995
Install Date: 01-NOV-1985
Substance: Unleaded gas
Content Description: Unleaded Gas
Gallons: 6000
Vessel Indicator: TANK
Tank Location: UNDERGROUND
DEP Contractor: P

Tank Id: 4
Status: Removed
Status Date: 01-MAR-1995
Install Date: 01-JUL-1975
Substance: Waste oil
Content Description: Waste Oil
Gallons: 550
Vessel Indicator: TANK
Tank Location: UNDERGROUND
DEP Contractor: P

[Click here for Florida Oculus:](#)

**O67
ESE
< 1/8
0.038 mi.
200 ft.**

**FORMER EXXON STATION
10045 SO. DIXIE HWY.
MIAMI, FL 33156**

**RCRA-CESQG 1014468588
FLT990063307**

Site 5 of 5 in cluster O

**Actual:
12 ft.**

RCRA-CESQG:

Date form received by agency: 06/24/1999

**Focus Map:
12**

Facility name: FORMER EXXON STATION

Facility address: 10045 SO. DIXIE HWY.
MIAMI, FL 33156

EPA ID: FLT990063307

Contact: Not reported

Contact address: Not reported

Contact telephone: Not reported

Contact country: US

Contact email: Not reported

EPA Region: 04

Classification: Conditionally Exempt Small Quantity Generator

Description: Handler: generates 100 kg or less of hazardous waste per calendar month, and accumulates 1000 kg or less of hazardous waste at any time; or generates 1 kg or less of acutely hazardous waste per calendar month, and accumulates at any time: 1 kg or less of acutely hazardous waste; or 100 kg or less of any residue or contaminated soil, waste or other debris resulting from the cleanup of a spill, into or on any land or water, of acutely hazardous waste; or generates 100 kg or less

Map ID
Direction
Distance
Elevation

MAP FINDINGS

Site

Database(s)

EDR ID Number
EPA ID Number

FORMER EXXON STATION (Continued)

1014468588

of any residue or contaminated soil, waste or other debris resulting from the cleanup of a spill, into or on any land or water, of acutely hazardous waste during any calendar month, and accumulates at any time: 1 kg or less of acutely hazardous waste; or 100 kg or less of any residue or contaminated soil, waste or other debris resulting from the cleanup of a spill, into or on any land or water, of acutely hazardous waste

Handler Activities Summary:

U.S. importer of hazardous waste: No
Mixed waste (haz. and radioactive): No
Recycler of hazardous waste: No
Transporter of hazardous waste: No
Treater, storer or disposer of HW: No
Underground injection activity: No
On-site burner exemption: No
Furnace exemption: No
Used oil fuel burner: No
Used oil processor: No
User oil refiner: No
Used oil fuel marketer to burner: No
Used oil Specification marketer: No
Used oil transfer facility: No
Used oil transporter: No

Violation Status: No violations found

P68
ESE
< 1/8
0.040 mi.
213 ft.

CONCENTRA (SUITE 102)
10205 S DIXIE HWY
PINECREST, FL 33156
Site 1 of 2 in cluster P

FL Miami-Dade IW S109418593
N/A

Actual:
9 ft.

Miami-Dade Co. IW5:

Focus Map:
12

Region: DADE
Facility ID: 200902171555154
Permit Status: FACILITY NO LONGER NEEDS A PERMIT OR CLOSED
Permit Code: 7
Work Group: IW5
Work Group Number: 18995
Permit Number: IW5-00018995
Address Description: Not reported
Folio: 2050020080112
Title Code: AOP
Title Code Description: ANNUAL OPERATING PERMIT
Permit Title: INDUSTRIAL WASTE 5
Permit Class: REG
Permit Class Description: Regular permit

Map ID
Direction
Distance
Elevation

MAP FINDINGS

Site

Database(s)

EDR ID Number
EPA ID Number

P69
ESE
< 1/8
0.040 mi.

TOOTH FAIRY LAND
10205 S DIXIE HWY (200-201)
MIAMI, FL 33155

FL Miami-Dade IW

S117357594
N/A

213 ft.

Site 2 of 2 in cluster P

Actual:
9 ft.

Miami-Dade Co. IW5:

Region: DADE

Focus Map:
12

Facility ID: 201311221355306

Permit Status: FACILITY NO LONGER NEEDS A PERMIT OR CLOSED

Permit Code: 7

Work Group: IW5

Work Group Number: 21311

Permit Number: IW5-00021311

Address Description: Not reported

Folio: 2050020080112

Title Code: AOP

Title Code Description: ANNUAL OPERATING PERMIT

Permit Title: INDUSTRIAL WASTE 5

Permit Class: REG

Permit Class Description: Regular permit

J70

L'ECOLE FRANCO-AMERICAN DE MIAMI

FL Miami-Dade IW

S122352191
N/A

East

7701 SW 76 AVE

< 1/8

MIAMI, FL 33143

0.041 mi.

218 ft.

Site 2 of 2 in cluster J

Actual:
13 ft.

Miami-Dade Co. IW6:

Region: DADE

Focus Map:
10

Facility ID: 201803191527266

Permit Status: PERMIT ISSUED

Permit Code: 5

Work Group: IW6

Work Group Number: 4640

Permit Number: IW6-00004640

Address Description: Not reported

Folio: 3040350000500

Title Code: AOP

Title Code Description: ANNUAL OPERATING PERMIT

Permit Title: WELLFIELD PROTECTION

Permit Class: B

Permit Class Description: Shared access tenants on septic tank

Q71

PALMETTO TIRES, INC.

FL Miami-Dade IW

S109596583
N/A

West

7790 SW 24 ST

< 1/8

MIAMI, FL 33155

0.042 mi.

221 ft.

Site 1 of 2 in cluster Q

Actual:
10 ft.

Miami-Dade Co. IW5:

Region: DADE

Focus Map:
5

Facility ID: 199909110932088

Permit Status: FACILITY NO LONGER NEEDS A PERMIT OR CLOSED

Permit Code: 7

Work Group: IW5

Work Group Number: 7503

Permit Number: IW5-00007503

Map ID
Direction
Distance
Elevation

MAP FINDINGS

Site

Database(s)

EDR ID Number
EPA ID Number

PALMETTO TIRES, INC. (Continued)

S109596583

Address Description: Not reported
Folio: 3040150050040
Title Code: AOP
Title Code Description: ANNUAL OPERATING PERMIT
Permit Title: INDUSTRIAL WASTE 5
Permit Class: REG
Permit Class Description: Regular permit

Region: DADE
Facility ID: 199912231625127
Permit Status: PERMIT ISSUED
Permit Code: 5
Work Group: IW5
Work Group Number: 12892
Permit Number: IW5-00012892
Address Description: Not reported
Folio: 3040150050040
Title Code: AOP
Title Code Description: ANNUAL OPERATING PERMIT
Permit Title: INDUSTRIAL WASTE 5
Permit Class: REG
Permit Class Description: Regular permit

Enforcement Miami-Dade:

Region: DADE
Enforcement Officer: Not reported
Facility Type: Industrial Waste [5]
Facility Status: Closed
Facility Status Code: C
Facility Type Code: IW[5]
Status Date: 12/13/2011
Case Level: Ticket Issued
Case Number: 2011120114252810
Case Description: VIOLATION OF SECTION 24-29
Address Description: Not reported
Folio: 3040150050040
Officer Name: Not reported
Case Status Level: T
Work Group: IW5
Work Group Number: Not reported

Region: DADE
Enforcement Officer: STEVEN DUROCHER
Facility Type: Industrial Waste [5]
Facility Status: Closed
Facility Status Code: C
Facility Type Code: IW[5]
Status Date: 8/8/2008
Case Level: Administrative Stage
Case Number: 2007021415394920
Case Description: Not reported
Address Description: Not reported
Folio: 3040150050040
Officer Name: STEVEN DUROCHER
Case Status Level: A
Work Group: IW5
Work Group Number: Not reported

Map ID
Direction
Distance
Elevation

MAP FINDINGS

Site

Database(s)

EDR ID Number
EPA ID Number

PALMETTO TIRES, INC. (Continued)

S109596583

Region: DADE
Enforcement Officer: Not reported
Facility Type: Industrial Waste [5]
Facility Status: Closed
Facility Status Code: C
Facility Type Code: IW[5]
Status Date: 3/4/2010
Case Level: Section Enforcement
Case Number: 2009051312582430
Case Description: Not reported
Address Description: Not reported
Folio: 3040150050040
Officer Name: Not reported
Case Status Level: SEC
Work Group: IW5
Work Group Number: Not reported

72
ESE
< 1/8
0.043 mi.
228 ft.

WALGREENS # 9572
11211 S DIXIE HWY
PINECREST, FL 33156

FL Miami-Dade IW S106912554
N/A

Actual:
9 ft.
Focus Map:
11

Miami-Dade Co. IW5:
Region: DADE
Facility ID: 200505181537100
Permit Status: FACILITY NO LONGER NEEDS A PERMIT OR CLOSED
Permit Code: 7
Work Group: IW5
Work Group Number: 16725
Permit Number: IW5-00016725
Address Description: Not reported
Folio: 2050100250021
Title Code: AOP
Title Code Description: ANNUAL OPERATING PERMIT
Permit Title: INDUSTRIAL WASTE 5
Permit Class: REG
Permit Class Description: Regular permit

Q73
West
< 1/8
0.044 mi.
231 ft.

MT. PROFESSIONAL WINDOW TINTING MOVIL CORP.
7794 SW 24 ST (BAY B)
MIAMI, FL 33155

FL Miami-Dade IW S111337039
N/A

Site 2 of 2 in cluster Q

Actual:
10 ft.
Focus Map:
5

Miami-Dade Co. IW5:
Region: DADE
Facility ID: 201112021015069
Permit Status: PERMIT ISSUED
Permit Code: 5
Work Group: IW5
Work Group Number: 20414
Permit Number: IW5-00020414
Address Description: Not reported
Folio: 3040150050040
Title Code: AOP

Map ID
Direction
Distance
Elevation

MAP FINDINGS

Site

Database(s)

EDR ID Number
EPA ID Number

MT. PROFESSIONAL WINDOW TINTING MOVIL CORP. (Continued)

S111337039

Title Code Description: ANNUAL OPERATING PERMIT
Permit Title: INDUSTRIAL WASTE 5
Permit Class: REG
Permit Class Description: Regular permit

R74
South
< 1/8
0.045 mi.
235 ft.
FDOT STAGING AREA
7281-91 NW 8 ST
MIAMI DADE (County), FL
Site 1 of 2 in cluster R

FL Miami-Dade Co. HWS **S110304147**
N/A

Actual: Miami-Dade Co. HWS:
8 ft. Region: DADE
Focus Map: Property Tax Folio #: 3030520020590
4 Phase Type: Not reported
Facility ID: 2010051215474480
Phase: 1
DEP Number: Not reported
State Class: Not reported
Eligibility: Not reported
State Rank: 0
Phase Description: PENDING ENVIRONMENTAL ASSESSMENT ACTIVITIES
Phase Type Description: Not reported
COI Name: Not reported
COI Travel Time: Not reported
X Coordinate: 881811
Y Coordinate: 526010
Decode of state class: Not reported
Work Group: HWR
Work Group Number: 679
Start Date: 2008-11-26 00:00:00
Address Description: Not reported
Latitude: 25.779
Longitude: -80.314

75
East
< 1/8
0.048 mi.
251 ft.
GEMCAP TRUCKING
7570 NW 14 ST
MIAMI, FL 33126

FL Miami-Dade IW **S119001427**
N/A

Actual: Miami-Dade Co. IW5:
4 ft. Region: DADE
Focus Map: Facility ID: 199909111219334
3 Permit Status: PERMIT CANNOT BE ISSUED
Permit Code: 8
Work Group: IW5
Work Group Number: 4923
Permit Number: IW5-00004923
Address Description: Not reported
Folio: 3030350000100
Title Code: AOP
Title Code Description: ANNUAL OPERATING PERMIT
Permit Title: INDUSTRIAL WASTE 5
Permit Class: REG
Permit Class Description: Regular permit

Map ID
Direction
Distance
Elevation

MAP FINDINGS

Site

Database(s)

EDR ID Number
EPA ID Number

S76
East
< 1/8
0.049 mi.
257 ft.
FHJO - USID56812
9700 SOUTH DIXIE HIGHWAY
MIAMI, FL 33156
Site 1 of 6 in cluster S

FL Miami-Dade IW
FL TIER 2
S103267218
N/A

Actual:
14 ft.

Miami-Dade Co. IW5:

Focus Map:
12

Region: DADE
Facility ID: 199909110959312
Permit Status: FACILITY NO LONGER NEEDS A PERMIT OR CLOSED
Permit Code: 7
Work Group: IW5
Work Group Number: 10659
Permit Number: IW5-00010659
Address Description: Not reported
Folio: 3050020160060
Title Code: AOP
Title Code Description: ANNUAL OPERATING PERMIT
Permit Title: INDUSTRIAL WASTE 5
Permit Class: REG
Permit Class Description: Regular permit

TIER 2:

Year: 2017
Facility Id: 6073144
Active Date: Not reported
Inactive Date: Not reported
Sale Pending: Not reported
Original Date: Not reported
PLOT Source: Not reported
Latitude: Not reported
Longitude: Not reported
LEPC District: Not reported
Counties: Not reported
SERC: Not reported
Program Level: Not reported
PRIME: Not reported
SIC Code: 4812
SIC Code 2: Not reported
NAICS Code: 517312
Last Modified Date: 01/12/2018
First Submit Date: 01/12/2018
Data Submitted By: Jeremy McGrue, National EPCRA Manager
Company Name: New Cingular Wireless PCS, LLC
Comments: Not reported

Contact:

Contact ID: Not reported
Year: 2017
Facility Id: 6073144
Contact Type: Emergency Contact
Contact Name: EH&S Hotline
Contact Title: Not reported
Contact Phone: 1-800-KNOWEHS (1-800-566-9347)
Contact 24Hr Phone: Not reported
Contact Telephone 2: 1-800-KNOWEHS (1-800-566-9347)
Contact Telephone 3: 800-566-9347
Contact Telephone 4: (214) 464-1712

Map ID
Direction
Distance
Elevation

MAP FINDINGS

Site

Database(s)

EDR ID Number
EPA ID Number

FHJO - USID56812 (Continued)

S103267218

Contact Telephone 5: 800-566-9347
Contact Telephone 6: Not reported
Contact Email: knowehs@ems.att.com

Year: 2016
Facility Id: 5814085
Active Date: Not reported
Inactive Date: Not reported
Sale Pending: Not reported
Original Date: Not reported
PLOT Source: Not reported
Latitude: Not reported
Longitude: Not reported
LEPC District: Not reported
Counties: Not reported
SERC: Not reported
Program Level: Not reported
PRIME: Not reported
SIC Code: 4812
SIC Code 2: Not reported
NAICS Code: 517210
Last Modified Date: 01/12/2017
First Submit Date: 01/12/2017
Data Submitted By: Tameka Jackson
Company Name: New Cingular Wireless PCS, LLC
Comments: Not reported

Contact:
Contact ID: Not reported
Year: 2016
Facility Id: 5814085
Contact Type: Emergency Contact
Contact Name: GEORGE RASPALL
Contact Title: Not reported
Contact Phone: (305) 333-0000
Contact 24Hr Phone: Not reported
Contact Telephone 2: (305) 333-0000
Contact Telephone 3: 214-741-0460
Contact Telephone 4: Not reported
Contact Telephone 5: 214-471-0460
Contact Telephone 6: Not reported
Contact Email: gr7332@us.att.com

Year: 2015
Facility Id: 5377067
Active Date: Not reported
Inactive Date: Not reported
Sale Pending: Not reported
Original Date: Not reported
PLOT Source: Not reported
Latitude: 25.680094
Longitude: -80.317094

Map ID
Direction
Distance
Elevation

MAP FINDINGS

Site

Database(s)

EDR ID Number
EPA ID Number

FHJO - USID56812 (Continued)

S103267218

LEPC District: Not reported
Counties: Not reported
SERC: Not reported
Program Level: Not reported
PRIME: Not reported
SIC Code: 4812
SIC Code 2: Not reported
NAICS Code: 517210
Last Modified Date: 01/19/2016
First Submit Date: 01/19/2016
Data Submitted By: Michael Perry
Company Name: New Cingular Wireless PCS, LLC
Comments: Not reported

Contact:
Contact ID: Not reported
Year: 2015
Facility Id: 5377067
Contact Type: Emergency Contact
Contact Name: GEORGE RASPALL
Contact Title: Not reported
Contact Phone: (305) 333-0000
Contact 24Hr Phone: Not reported
Contact Telephone 2: (305) 333-0000
Contact Telephone 3: 214-464-2626
Contact Telephone 4: Not reported
Contact Telephone 5: 214-464-2626
Contact Telephone 6: Not reported
Contact Email: gr7332@us.att.com

S77 **TUTTLES ED CAMERON CORNER**
East **9700 S DIXIE HWY**
< 1/8 **MIAMI, FL 33156**
0.049 mi.
257 ft. **Site 2 of 6 in cluster S**

EDR Hist Auto **1021243279**
N/A

Actual: EDR Hist Auto
14 ft.

| | | | |
|--------------------------------|-------|---------------------------|---------------------------|
| Focus Map: 12 | Year: | Name: | Type: |
| | 1971 | TUTTLES ED CAMERON CORNER | Gasoline Service Stations |
| | 1972 | TUTTLES ED CAMERON CORNER | Gasoline Service Stations |

S78 **A&Z CLEANERS INC**
East **9700 S DIXIE HWY STE 1030**
< 1/8 **MIAMI, FL 33156**
0.049 mi.
257 ft. **Site 3 of 6 in cluster S**

EDR Hist Cleaner **1019919270**
N/A

Actual: EDR Hist Cleaner
14 ft.

| | | | |
|--------------------------------|-------|------------------|--------------------------------------|
| Focus Map: 12 | Year: | Name: | Type: |
| | 2005 | A&Z CLEANERS INC | Drycleaning Plants, Except Rugs, NEC |
| | 2006 | A&Z CLEANERS INC | Drycleaning Plants, Except Rugs, NEC |
| | 2007 | A&Z CLEANERS INC | Drycleaning Plants, Except Rugs, NEC |

Map ID
Direction
Distance
Elevation

MAP FINDINGS

Site

Database(s)

EDR ID Number
EPA ID Number

A&Z CLEANERS INC (Continued)

1019919270

2008 A&Z CLEANERS INC

Drycleaning Plants, Except Rugs, NEC

S79
East
< 1/8
0.049 mi.
257 ft.

DADELAND EXECUTIVE PLAZA LLC
9700 S DIXIE HWY
MIAMI, FL 33156

FL UST **U003742279**
FL AST **N/A**

Site 4 of 6 in cluster S

Actual:
14 ft.

UST:

Focus Map:
12

Facility Id: 9103417
Facility Status: CLOSED
Type Description: Fuel user/Non-retail
Facility Phone: (305) 663-6633
Region: STATE
Positioning Method: DMAP
Lat/Long (dms): 25 40 50 / 80 19 0

Owner:

Owner Id: 70168
Owner Name: DADELAND EXECUTIVE PLAZA LLC
Owner Address: 4601 PONCE DE LEON BLVD #300
Owner Address 2: ATTN: STORAGE TANK REGIS
Owner City,St,Zip: CORAL GABLES, FL 33146
Owner Contact: ROBERT BERRIN | ISAAC FISHER
Owner Phone: (305) 663-6633

Tank Info:

Tank Id: 1
Status: Removed
Status Date: 01-AUG-1999
Install Date: 01-JUL-1983
Substance: Diesel-emergen generator
Content Description: Emerg Generator Diesel
Gallons: 1000
Vessel Indicator: TANK
Tank Location: UNDERGROUND
DEP Contractor: P

[Click here for Florida Oculus:](#)

AST:

Facility ID: 9103417
Facility Status: CLOSED
Type Description: Fuel user/Non-retail
Facility Phone: (305) 663-6633
DEP Contractor Own: P
Region: STATE
Positioning Method: DMAP
Lat/Long (dms): 25 40 50 / 80 19 0

Owner:

Owner Id: 70168
Owner Name: DADELAND EXECUTIVE PLAZA LLC
Owner Address: 4601 PONCE DE LEON BLVD #300
Owner Address 2: ATTN: STORAGE TANK REGIS
Owner City,St,Zip: CORAL GABLES, FL 33146

Map ID
Direction
Distance
Elevation

MAP FINDINGS

Site

Database(s)

EDR ID Number
EPA ID Number

DADELAND EXECUTIVE PLAZA LLC (Continued)

U003742279

Owner Contact: ROBERT BERRIN | ISAAC FISHER
Owner Phone: (305) 663-6633

Tank Id: 2
Status: Enclosed/modified
Status Date: 01-AUG-1999
Install Date: 01-AUG-1999
Substance: Diesel-emergen generator
Content Description: Emerg Generator Diesel
Gallons: 500
Tank Location: ABOVEGROUND

Tank Id: 3
Status: Removed
Status Date: 01-MAY-2016
Install Date: 01-JUN-2000
Substance: Diesel-emergen generator
Content Description: Emerg Generator Diesel
Gallons: 1050
Tank Location: ABOVEGROUND

[Click here for Florida Oculus:](#)

**T80
SE
< 1/8
0.055 mi.
288 ft.**

**MILAMS MARKET
11701 S DIXIE HWY
PINECREST, FL 33156
Site 1 of 3 in cluster T**

**FL AST A100468668
N/A**

**Actual:
10 ft.
Focus Map:
11**

AST:
Facility ID: 9816484
Facility Status: OPEN
Type Description: Fuel user/Non-retail
Facility Phone: (305) 884-4870
DEP Contractor Own: P
Region: STATE
Positioning Method: Not reported
Lat/Long (dms): Not reported

Owner:
Owner Id: 60347
Owner Name: B & R SUPERMARKET INC
Owner Address: 11 N ROYAL POINCIANNA BLVD #100
Owner Address 2: ATTN: MAX MILAM
Owner City,St,Zip: MIAMI SPRINGS, FL 33166
Owner Contact: MAX MILAM | ALT PH: 786-390-0599
Owner Phone: (305) 884-4870

Tank Id: 1
Status: In service
Status Date: 01-AUG-2018
Install Date: 01-AUG-2018
Substance: Diesel-emergen generator
Content Description: Emerg Generator Diesel
Gallons: 2644
Tank Location: ABOVEGROUND

Map ID
Direction
Distance
Elevation

MAP FINDINGS

Site

Database(s)

EDR ID Number
EPA ID Number

MILAMS MARKET (Continued)

A100468668

Construction:

Tank Id: 1
Construction Category: Overfill/Spill
Construction Description: Level gauges/alarms

Tank Id: 1
Construction Category: Primary Construction
Construction Description: Steel

Tank Id: 1
Construction Category: Overfill/Spill
Construction Description: Spill containment bucket

Tank Id: 1
Construction Category: Secondary Containment
Construction Description: Double wall

Monitoring:

Tank ID: 1
Monitoring Description: Visual inspection of ASTs

Tank ID: 1
Monitoring Description: Monitor dbl wall tank space

Piping:

Tank ID: 1
Piping Category: Primary Construction
Piping Description: No piping associated w/tank

[Click here for Florida Oculus:](#)

U81
ESE
< 1/8
0.058 mi.
308 ft.

**KENDALL TOYOTA
10943 S DIXIE HWY
MIAMI, FL 33156**

**RCRA-CESQG 1000184702
FLD981479272**

Site 1 of 3 in cluster U

**Actual:
9 ft.**

RCRA-CESQG:

Date form received by agency: 03/03/2011

**Focus Map:
11**

Facility name: KENDALL TOYOTA
Facility address: 10943 S DIXIE HWY
MIAMI, FL 33156-3797

EPA ID: FLD981479272
Mailing address: S DIXIE HWY
MIAMI, FL 33156-3752

Contact: TONY ROPPO
Contact address: S DIXIE HWY
MIAMI, FL 33156-3752

Contact country: US
Contact telephone: 305-665-6559
Contact email: Not reported

EPA Region: 04
Land type: Private
Classification: Conditionally Exempt Small Quantity Generator
Description: Handler: generates 100 kg or less of hazardous waste per calendar

Map ID
Direction
Distance
Elevation

MAP FINDINGS

Site

Database(s)

EDR ID Number
EPA ID Number

KENDALL TOYOTA (Continued)

1000184702

month, and accumulates 1000 kg or less of hazardous waste at any time; or generates 1 kg or less of acutely hazardous waste per calendar month, and accumulates at any time: 1 kg or less of acutely hazardous waste; or 100 kg or less of any residue or contaminated soil, waste or other debris resulting from the cleanup of a spill, into or on any land or water, of acutely hazardous waste; or generates 100 kg or less of any residue or contaminated soil, waste or other debris resulting from the cleanup of a spill, into or on any land or water, of acutely hazardous waste during any calendar month, and accumulates at any time: 1 kg or less of acutely hazardous waste; or 100 kg or less of any residue or contaminated soil, waste or other debris resulting from the cleanup of a spill, into or on any land or water, of acutely hazardous waste

Owner/Operator Summary:

Owner/operator name: TONY ROPPO
Owner/operator address: 10943 S DIXIE HWY
MIAMI, FL 33156
Owner/operator country: US
Owner/operator telephone: Not reported
Owner/operator email: Not reported
Owner/operator fax: Not reported
Owner/operator extension: Not reported
Legal status: Private
Owner/Operator Type: Owner
Owner/Op start date: 10/18/1996
Owner/Op end date: Not reported

Handler Activities Summary:

U.S. importer of hazardous waste: No
Mixed waste (haz. and radioactive): No
Recycler of hazardous waste: No
Transporter of hazardous waste: No
Treater, storer or disposer of HW: No
Underground injection activity: No
On-site burner exemption: No
Furnace exemption: No
Used oil fuel burner: No
Used oil processor: No
User oil refiner: No
Used oil fuel marketer to burner: No
Used oil Specification marketer: No
Used oil transfer facility: No
Used oil transporter: No

. Waste code: D001
. Waste name: IGNITABLE WASTE

Historical Generators:

Date form received by agency: 04/30/1991
Site name: KENDALL TOYOTA
Classification: Small Quantity Generator

Facility Has Received Notices of Violations:

Regulation violated: 265.173(a)

Map ID
Direction
Distance
Elevation

MAP FINDINGS

Site

Database(s)

EDR ID Number
EPA ID Number

KENDALL TOYOTA (Continued)

1000184702

Area of violation: TSD IS-Container Use and Management
Date violation determined: 03/03/2011
Date achieved compliance: 03/07/2011
Violation lead agency: State
Enforcement action: Not reported
Enforcement action date: 05/10/2011
Enf. disposition status: Not reported
Enf. disp. status date: Not reported
Enforcement lead agency: State
Proposed penalty amount: Not reported
Final penalty amount: Not reported
Paid penalty amount: Not reported

Evaluation Action Summary:

Evaluation date: 03/03/2011
Evaluation: COMPLIANCE EVALUATION INSPECTION ON-SITE
Area of violation: TSD IS-Container Use and Management
Date achieved compliance: 03/07/2011
Evaluation lead agency: State

U82
ESE
< 1/8
0.058 mi.
308 ft.
Actual:
9 ft.
Focus Map:
11

KENDALL TOYOTA
10943 S DIXIE HWY
MIAMI, FL 33156
Site 2 of 3 in cluster U

FL LUST
FL UST
FL AST
FL Miami-Dade Co. SPILL
FL Miami-Dade Co. AP
FL Miami-Dade Co. GTO
FL Miami-Dade IW
FL Enforcement
FL NPDES
U003743066
N/A

LUST:

Region: STATE
Facility Id: 9046819
Facility Status: OPEN
Facility Type: C - Fuel user/Non-retail
Facility Phone: (305)728-5586
Facility Cleanup Rank: 8533
District: Southeast District
Lat/Long (dms): 25 40 10.4949 / 80 19 16.7874
Section: 010
Township: 55S
Range: 40E
Feature: Not reported
Method: DMAP
Datum: 0
Score: 30
Score Effective Date: 10/13/2009
Score When Ranked: 10
Operator: DOUGLAS HUGGINS
Name Update: Not reported
Address Update: 10/07/2011

Discharge Cleanup Summary:

Discharge Date: 04/06/1990
PCT Discharge Combined: Not reported
Cleanup Required: R - CLEANUP REQUIRED
Discharge Cleanup Status: SRCR - SRCR COMPLETE
Disch Cleanup Status Date: 09/17/1993
Cleanup Work Status: COMPLETED

Map ID
Direction
Distance
Elevation

MAP FINDINGS

Site

Database(s)

EDR ID Number
EPA ID Number

KENDALL TOYOTA (Continued)

U003743066

| | |
|----------------------------|---|
| Information Source: | Not reported |
| Other Source Description: | Not reported |
| Eligibility Indicator: | I - INELIGIBLE |
| Site Manager: | SLAPP_K |
| Site Mgr End Date: | 11/12/2002 |
| Tank Office: | PCLP13 - MIAMI-DADE COUNTY DEPT OF REGULATORY & ECON RESOUR |
| Discharge Date: | 12/18/1998 |
| PCT Discharge Combined: | Not reported |
| Cleanup Required: | R - CLEANUP REQUIRED |
| Discharge Cleanup Status: | NFA - NFA COMPLETE |
| Disch Cleanup Status Date: | 07/27/2011 |
| Cleanup Work Status: | COMPLETED |
| Information Source: | C - CLOSURE REPORT |
| Other Source Description: | Not reported |
| Eligibility Indicator: | I - INELIGIBLE |
| Site Manager: | CAMACHO_D |
| Site Mgr End Date: | 07/14/2011 |
| Tank Office: | PCLP13 - MIAMI-DADE COUNTY DEPT OF REGULATORY & ECON RESOUR |

Contaminated Media:

| | |
|-------------------------------|--------------------------------|
| Discharge Date: | 12/18/1998 |
| Pct Discharge Combined With: | Not reported |
| Cleanup Required: | R - CLEANUP REQUIRED |
| Discharge Cleanup Status: | NFA - NFA COMPLETE |
| Disch Cleanup Status Date: | 07/27/2011 |
| Cleanup Work Status: | COMPLETED |
| Information Source: | C - CLOSURE REPORT |
| Other Source Description: | Not reported |
| Elig Indicator: | I - INELIGIBLE |
| Site Manager: | CAMACHO_D |
| Site Mgr End Date: | 07/14/2011 |
| Tank Office: | PCLP13 - MIAMI-DADE COUNTY DEP |
| Contaminated Drinking Wells: | Not reported |
| Contaminated Monitoring Well: | Not reported |
| Contaminated Soil: | Not reported |
| Contaminated Surface Water: | Not reported |
| Contaminated Ground Water: | Yes |
| Pollutant: | B - Unleaded Gas |
| Pollutant Other Description: | Not reported |
| Gallons Discharged: | Not reported |

Task Information:

| | |
|-----------------------------|--|
| District: | SED |
| Facility ID: | 9046819 |
| Facility Status: | OPEN |
| Facility Type: | C - Fuel user/Non-retail - |
| County: | MIAMI-DADE |
| County ID: | 13 |
| Cleanup Eligibility Status: | I |
| Source Effective Date: | 09-03-1993 |
| Discharge Date: | 04-06-1990 |
| Cleanup Required: | R - CLEANUP REQUIRED |
| Discharge Cleanup Status: | SRCR - SRCR COMPLETE |
| Disch Cleanup Status Date: | 09-17-1993 |
| SRC Action Type: | SRCR - SITE REHABILITATION COMPLETION REPORT |
| SRC Submit Date: | 06-25-1993 |
| SRC Review Date: | 09-03-1993 |
| SRC Completion Status: | A - APPROVED |

Map ID
Direction
Distance
Elevation

MAP FINDINGS

Site

Database(s)

EDR ID Number
EPA ID Number

KENDALL TOYOTA (Continued)

U003743066

SRC Issue Date: 09-17-1993
SRC Comment: Not reported
Cleanup Work Status: COMPLETED
Site Mgr: SLAPP_K
Site Mgr End Date: 11-12-2002
Tank Office: PCLP13 - Dade County
SR Task ID: Not reported
SR Cleanup Responsible: Not reported
SR Funding Eligibility Type: Not reported
SR Actual Cost: Not reported
SR Completion Date: Not reported
SR Payment Date: Not reported
SR Oral Date: Not reported
SR Written Date: Not reported
SR Soil Removal: Not reported
SR Free Product Removal: Not reported
SR Soil Tonnage Removed: Not reported
SR Soil Treatment: Not reported
SR Other Treatment: Not reported
SR Alternate Proc Received Date: Not reported
SR Alternate Procedure Status: Not reported
SR Alternate Procedure Status Date: Not reported
SR Alternate Procedure Comments: Not reported
SA Task ID: 29741
SA Cleanup Responsible: Not reported
SA Funding Eligibility Type: Not reported
SA Actual Cost: Not reported
SA Completion Date: 06-15-1992
SA Payment Date: Not reported
RAP Task ID: 29742
RAP Cleanup Responsible ID: RP - RESPONSIBLE PARTY
RAP Funding Eligibility Type: Not reported
RAP Actual Cost: Not reported
RAP Completion Date: Not reported
RAP Payment Date: Not reported
RAP Last Order Approved: 1992-06-15 00:00:00
RA Task ID: 29743
RA Cleanup Responsible: Not reported
RA Funding Eligibility Type: Not reported
RA Years to Complete: Not reported
RA Actual Cost: Not reported
District: SED
Facility ID: 9046819
Facility Status: OPEN
Facility Type: C - Fuel user/Non-retail -
County: MIAMI-DADE
County ID: 13
Cleanup Eligibility Status: I
Source Effective Date: 07-14-2011
Discharge Date: 12-18-1998
Cleanup Required: R - CLEANUP REQUIRED
Discharge Cleanup Status: NFA - NFA COMPLETE
Disch Cleanup Status Date: 07-27-2011
SRC Action Type: NFA - NO FURTHER ACTION
SRC Submit Date: 06-02-2011
SRC Review Date: 07-14-2011
SRC Completion Status: A - APPROVED

Map ID
Direction
Distance
Elevation

MAP FINDINGS

Site

Database(s)

EDR ID Number
EPA ID Number

KENDALL TOYOTA (Continued)

U003743066

SRC Issue Date: 07-27-2011
SRC Comment: Not reported
Cleanup Work Status: COMPLETED
Site Mgr: CAMACHO_D
Site Mgr End Date: 07-14-2011
Tank Office: PCLP13 - Dade County
SR Task ID: Not reported
SR Cleanup Responsible: Not reported
SR Funding Eligibility Type: Not reported
SR Actual Cost: Not reported
SR Completion Date: Not reported
SR Payment Date: Not reported
SR Oral Date: Not reported
SR Written Date: Not reported
SR Soil Removal: Not reported
SR Free Product Removal: Not reported
SR Soil Tonnage Removed: Not reported
SR Soil Treatment: Not reported
SR Other Treatment: Not reported
SR Alternate Proc Received Date: Not reported
SR Alternate Procedure Status: Not reported
SR Alternate Procedure Status Date: Not reported
SR Alternate Procedure Comments: Not reported
SA Task ID: 87573
SA Cleanup Responsible: Not reported
SA Funding Eligibility Type: Not reported
SA Actual Cost: Not reported
SA Completion Date: Not reported
SA Payment Date: Not reported
RAP Task ID: Not reported
RAP Cleanup Responsible ID: Not reported
RAP Funding Eligibility Type: Not reported
RAP Actual Cost: Not reported
RAP Completion Date: Not reported
RAP Payment Date: Not reported
RAP Last Order Approved: Not reported
RA Task ID: 87909
RA Cleanup Responsible: Not reported
RA Funding Eligibility Type: Not reported
RA Years to Complete: 0
RA Actual Cost: Not reported

[Click here for Florida Oculus:](#)

Miami-Dade Co. Tanks:

Facility ID: 199909011836596
Permit Code: 7
Work Group: UT
Work Group Number: 1068
Permit Number: UT-00001068
Location Description: Not reported
Folio: 2050100000080
Permit Status: FACILITY NO LONGER NEEDS A PERMIT OR CLOSED
Title Code: AOP
Title Status: ANNUAL OPERATING PERMIT
Permit Title: STORAGE TANKS
Class Code: REG

Map ID
Direction
Distance
Elevation

MAP FINDINGS

Site

Database(s)

EDR ID Number
EPA ID Number

KENDALL TOYOTA (Continued)

U003743066

Class Status: REGULAR PERMIT

UST:

Facility Id: 9046819
Facility Status: OPEN
Type Description: Fuel user/Non-retail
Facility Phone: (305) 728-5586
Region: STATE
Positioning Method: DMAP
Lat/Long (dms): 25 40 9 / 80 19 17

Owner:

Owner Id: 11817
Owner Name: KENDALL TOYOTA
Owner Address: 10943 S DIXIE HWY
Owner Address 2: Not reported
Owner City,St,Zip: MIAMI, FL 33156
Owner Contact: DOUGLAS HUGGINS
Owner Phone: (305) 728-5586

Tank Info:

Tank Id: 1
Status: Closed in place
Status Date: 02-MAR-1999
Install Date: Not reported
Substance: Unleaded gas
Content Description: Unleaded Gas
Gallons: 8000
Vessel Indicator: TANK
Tank Location: UNDERGROUND
DEP Contractor: C

Tank Id: 2
Status: Removed
Status Date: 01-JAN-1990
Install Date: Not reported
Substance: Waste oil
Content Description: Waste Oil
Gallons: 500
Vessel Indicator: TANK
Tank Location: UNDERGROUND
DEP Contractor: C

Tank Id: 3
Status: Removed
Status Date: 01-JAN-1990
Install Date: Not reported
Substance: Waste oil
Content Description: Waste Oil
Gallons: 500
Vessel Indicator: TANK
Tank Location: UNDERGROUND
DEP Contractor: C

Tank Id: 4
Status: Removed
Status Date: 01-JAN-1990

Map ID
Direction
Distance
Elevation

MAP FINDINGS

Site

Database(s)

EDR ID Number
EPA ID Number

KENDALL TOYOTA (Continued)

U003743066

Install Date: Not reported
Substance: Unknown/Not reported
Content Description: Unknown/Not Reported
Gallons: 5000
Vessel Indicator: TANK
Tank Location: UNDERGROUND
DEP Contractor: C

Tank Id: 6
Status: In service
Status Date: 01-JAN-1999
Install Date: 01-JAN-1999
Substance: Unleaded gas
Content Description: Unleaded Gas
Gallons: 5000
Vessel Indicator: TANK
Tank Location: UNDERGROUND
DEP Contractor: C

Construction:
Tank Id: 6
Construction Category: Primary Construction
Construction Description: Fiberglass

Tank Id: 6
Construction Category: Overfill/Spill
Construction Description: Spill containment bucket

Tank Id: 6
Construction Category: Secondary Containment
Construction Description: Double wall

Monitoring:
Tank ID: 6
Monitoring Description: Groundwater monitoring

Tank ID: 6
Monitoring Description: Monitor dbl wall tank space

Tank ID: 6
Monitoring Description: Monitor dbl wall pipe space

Piping:
Tank ID: 6
Piping Category: Miscellaneous Attributes
Piping Description: Pressurized piping system

Tank ID: 6
Piping Category: Primary Construction
Piping Description: Fiberglass

Tank ID: 6
Piping Category: Miscellaneous Attributes
Piping Description: Dispenser liners

Tank ID: 6
Piping Category: Secondary Containment

Map ID
Direction
Distance
Elevation

MAP FINDINGS

Site

Database(s)

EDR ID Number
EPA ID Number

KENDALL TOYOTA (Continued)

U003743066

Piping Description: Double wall

[Click here for Florida Oculus:](#)

AST:

Facility ID: 9046819
Facility Status: OPEN
Type Description: Fuel user/Non-retail
Facility Phone: (305) 728-5586
DEP Contractor Own: C
Region: STATE
Positioning Method: DMAP
Lat/Long (dms): 25 40 9 / 80 19 17

Owner:

Owner Id: 11817
Owner Name: KENDALL TOYOTA
Owner Address: 10943 S DIXIE HWY
Owner Address 2: Not reported
Owner City,St,Zip: MIAMI, FL 33156
Owner Contact: DOUGLAS HUGGINS
Owner Phone: (305) 728-5586

Tank Id: 5
Status: In service
Status Date: 01-SEP-2011
Install Date: 01-AUG-1996
Substance: New/lube oil
Content Description: New/Lube Oil
Gallons: 1500
Tank Location: ABOVEGROUND

Tank Id: 7
Status: In service
Status Date: 01-SEP-2011
Install Date: 01-NOV-1992
Substance: Waste oil
Content Description: Waste Oil
Gallons: 1000
Tank Location: ABOVEGROUND

Construction:

Tank Id: 7
Construction Category: Primary Construction
Construction Description: Steel

Tank Id: 7
Construction Category: Secondary Containment
Construction Description: AST containment

Monitoring:

Tank ID: 7
Monitoring Description: Visual inspection of ASTs

Map ID
Direction
Distance
Elevation

MAP FINDINGS

Site

Database(s)

EDR ID Number
EPA ID Number

KENDALL TOYOTA (Continued)

U003743066

Piping:

Tank ID: 7
Piping Category: Miscellaneous Attributes
Piping Description: Abv, no soil contact

Tank ID: 7
Piping Category: Primary Construction
Piping Description: Steel/galvanized metal

Tank Id: 8
Status: In service
Status Date: 01-SEP-2011
Install Date: 01-NOV-1992
Substance: Waste oil
Content Description: Waste Oil
Gallons: 1000
Tank Location: ABOVEGROUND

Construction:

Tank Id: 8
Construction Category: Primary Construction
Construction Description: Steel

Tank Id: 8
Construction Category: Secondary Containment
Construction Description: AST containment

Monitoring:

Tank ID: 8
Monitoring Description: Visual inspection of ASTs

Piping:

Tank ID: 8
Piping Category: Primary Construction
Piping Description: Steel/galvanized metal

Tank ID: 8
Piping Category: Miscellaneous Attributes
Piping Description: Abv, no soil contact

Tank Id: 9
Status: In service
Status Date: 01-APR-2007
Install Date: 01-MAR-2007
Substance: Diesel-emergen generator
Content Description: Emerg Generator Diesel
Gallons: 1500
Tank Location: ABOVEGROUND

Construction:

Tank Id: 9
Construction Category: Primary Construction
Construction Description: Steel

Tank Id: 9

Map ID
Direction
Distance
Elevation

MAP FINDINGS

Site

Database(s)

EDR ID Number
EPA ID Number

KENDALL TOYOTA (Continued)

U003743066

Construction Category: Secondary Containment
Construction Description: Double wall

Tank Id: 9
Construction Category: Overfill/Spill
Construction Description: Level gauges/alarms

Monitoring:
Tank ID: 9
Monitoring Description: Monitor dbl wall tank space

Tank ID: 9
Monitoring Description: Continuous electronic sensing

Piping:
Tank ID: 9
Piping Category: Primary Construction
Piping Description: No piping associated w/tank

Tank Id: 10
Status: In service
Status Date: 01-SEP-2011
Install Date: 01-SEP-2011
Substance: New/lube oil
Content Description: New/Lube Oil
Gallons: 1500
Tank Location: ABOVEGROUND

Construction:
Tank Id: 10
Construction Category: Primary Construction
Construction Description: Steel

Tank Id: 10
Construction Category: Secondary Containment
Construction Description: DEP approved containment

Monitoring:
Tank ID: 10
Monitoring Description: Visual inspection of ASTs

Piping:
Tank ID: 10
Piping Category: Primary Construction
Piping Description: Steel/galvanized metal

Tank ID: 10
Piping Category: Miscellaneous Attributes
Piping Description: Abv, no soil contact

[Click here for Florida Oculus:](#)

Miami-Dade Co. SPILL:

Map ID
Direction
Distance
Elevation

MAP FINDINGS

Site

Database(s)

EDR ID Number
EPA ID Number

KENDALL TOYOTA (Continued)

U003743066

Region: DADE
Persec: UT
File Number: 555
Facility ID: 001068
Class: Not reported
Category: Not reported
Eligibility: Not reported
Eligibility Date: Not reported
Rank: Not reported
Permit Status: O
Completion Date: Not reported
End Date: Not reported

Miami-Dade Co. AP:

Region: DADE
Facility ID: 199904211330078
Work Group: AP
Work Group Number: 351
Permit Number: AP-00000351
Address Description: Not reported
Folio: 2050100000080
Title Code: AOP
Title Code Description: ANNUAL OPERATING PERMIT
Permit Title: AIR EMISSIONS
Permit Class: DERM
Permit Class Description: DADE COUNTY DERM PERMIT
Permit Status: FACILITY NO LONGER NEEDS A PERMIT OR CLOSED
Permit Code: 7

Miami-Dade Co. GTO:

Region: DADE
Facility ID: 201503301455365
Permit Status: NOTIFIED OF PERMIT REQUIREMENT
Permit Code: 1
Work Group: GDO
Work Group Number: 10606
Permit Number: GDO-00010606
Address Description: Not reported
Folio: 2050100000080
Title Code: AOP
Title Code Description: ANNUAL OPERATING PERMIT
Permit Title: FATS, OILS AND GREASE DISCHARGE CONTROL
Permit Class: MGRU
Permit Class Description: MANUAL GREASE RECOVERY UNIT

Miami-Dade Co. IW5:

Region: DADE
Facility ID: 199909110823083
Permit Status: PERMIT ISSUED
Permit Code: 5
Work Group: IW5
Work Group Number: 592
Permit Number: IW5-00000592
Address Description: Not reported
Folio: 2050100000080
Title Code: AOP

Map ID
Direction
Distance
Elevation

MAP FINDINGS

Site

Database(s)

EDR ID Number
EPA ID Number

KENDALL TOYOTA (Continued)

U003743066

Title Code Description: ANNUAL OPERATING PERMIT
Permit Title: INDUSTRIAL WASTE 5
Permit Class: REG
Permit Class Description: Regular permit

Enforcement Miami-Dade:

Region: DADE
Enforcement Officer: Not reported
Facility Type: Sewer
Facility Status: Closed
Facility Status Code: C
Facility Type Code: SEW
Status Date: 8/30/2016
Case Level: Administrative Stage
Case Number: 2016020810262240
Case Description: Not reported
Address Description: Not reported
Folio: 2050100000080
Officer Name: Not reported
Case Status Level: A
Work Group: PSO
Work Group Number: Not reported

Region: DADE
Enforcement Officer: Not reported
Facility Type: Pump Station
Facility Status: Closed
Facility Status Code: C
Facility Type Code: PSO
Status Date: 6/2/2003
Case Level: Ticket Issued
Case Number: 2003040113543070
Case Description: Not reported
Address Description: Not reported
Folio: 2050100000080
Officer Name: Not reported
Case Status Level: T
Work Group: PSO
Work Group Number: Not reported

Region: DADE
Enforcement Officer: ALEXANDRA DAVIS
Facility Type: Underground Tanks
Facility Status: Closed
Facility Status Code: C
Facility Type Code: UGT
Status Date: 12/12/1994
Case Level: Ticket Issued
Case Number: 1994110114161410
Case Description: FAILURE TO COMPLY WITH SPECIFIC CONDITIONS OF PERMIT
Address Description: as above
Folio: 3050100000080
Officer Name: ALEXANDRA DAVIS
Case Status Level: T
Work Group: NONE
Work Group Number: Not reported

Map ID
Direction
Distance
Elevation

MAP FINDINGS

Site

Database(s)

EDR ID Number
EPA ID Number

KENDALL TOYOTA (Continued)

U003743066

Region: DADE
Enforcement Officer: Gary Service
Facility Type: Underground Tanks
Facility Status: Closed
Facility Status Code: C
Facility Type Code: UGT
Status Date: 1/11/1994
Case Level: Administrative Stage
Case Number: 1990071712082570
Case Description: Not reported
Address Description: Not reported
Folio: 3050100000080
Officer Name: Gary Service
Case Status Level: A
Work Group: NONE
Work Group Number: Not reported

Region: DADE
Enforcement Officer: SHARON CRABTREE
Facility Type: Mobile Air Source
Facility Status: Closed
Facility Status Code: C
Facility Type Code: AIR[M]
Status Date: 7/5/2002
Case Level: Administrative Stage
Case Number: 2002061013080200
Case Description: BEING HANDLED BY INSPECTOR
Address Description: Not reported
Folio: 2050100000080
Officer Name: SHARON CRABTREE
Case Status Level: A
Work Group: APVR
Work Group Number: Not reported

Region: DADE
Enforcement Officer: SHARON CRABTREE
Facility Type: Mobile Air Source
Facility Status: Closed
Facility Status Code: C
Facility Type Code: AIR[M]
Status Date: 2/11/2004
Case Level: Administrative Stage
Case Number: 2004020215265730
Case Description: BEING HANDELD BY INSPECTOR
Address Description: Not reported
Folio: 2050100000080
Officer Name: SHARON CRABTREE
Case Status Level: A
Work Group: APVR
Work Group Number: Not reported

Region: DADE
Enforcement Officer: Not reported
Facility Type: Not reported
Facility Status: Open
Facility Status Code: O
Facility Type Code: Not reported

Map ID
Direction
Distance
Elevation

MAP FINDINGS

Site

Database(s)

EDR ID Number
EPA ID Number

KENDALL TOYOTA (Continued)

U003743066

Status Date: 11/10/2010
Case Level: New Case
Case Number: 2010111009573330
Case Description: Not reported
Address Description: Not reported
Folio: 2050100000080
Officer Name: Not reported
Case Status Level: NEW
Work Group: UT
Work Group Number: Not reported

WASTEWATER:

Facility ID: FLR10RU47
Facility Type: Construction Stormwater GP
Status: Active - Existing, permitted facility/site for which effluent, reclaimed water or wastewater residual discharge into the environment and/or monitoring is taking place.

District Office: TLST
NPDES Permitted Site: Not reported
Environmental Interest: Not reported
Owner Type: Private
Permit Capacity: Not reported
Party Name: Jeffrey Slade, PMTE
Company Name: Miller Construction Company
RP Address: 614 S Federal Hwy
RP Address 2: Not reported
RP City,Stat,Zip: Fort Lauderdale FL 33301-3153
Telephone: 9548470633
Email: jslade@millerconstruction.com
Issue Date: 04/21/2018
Effective Date: 04/21/2018
Expiration Date: 04/20/2023
DOC Description: Generic Permit
Latitude Degrees: 25
Latitude Minutes: 40
Latitude Seconds: 10.31
Longitude Degrees: 80
Longitude Minutes: 19
Longitude Seconds: 16.43
Treatment: Not reported
Decode For Fstatus: Active

U83 LEXUS OF KENDALL
ESE 10943 S DIXIE HWY
< 1/8 MIAMI, FL 33156
0.058 mi.
308 ft. Site 3 of 3 in cluster U

FL AST A100379408
N/A

Actual: AST:
9 ft. Facility ID: 9300677
Focus Map: Facility Status: CLOSED
11 Type Description: Fuel user/Non-retail
Facility Phone: (305) 669-0522
DEP Contractor Own: P
Region: STATE
Positioning Method: DMAP
Lat/Long (dms): 25 40 4 / 80 19 19

Map ID
Direction
Distance
Elevation

MAP FINDINGS

Site

Database(s)

EDR ID Number
EPA ID Number

LEXUS OF KENDALL (Continued)

A100379408

Owner:

Owner Id: 28816
Owner Name: LEXUS OF KENDALL
Owner Address: 10943 S DIXIE HWY
Owner Address 2: Not reported
Owner City,St,Zip: MIAMI, FL 33136
Owner Contact: VIRGIL ADKINS
Owner Phone: (305) 665-6559

Tank Id: 2
Status: Enclosed/modified
Status Date: 02-MAR-1999
Install Date: 01-JUL-1996
Substance: Waste oil
Content Description: Waste Oil
Gallons: 750
Tank Location: ABOVEGROUND

Tank Id: 3
Status: Enclosed/modified
Status Date: 02-MAR-1999
Install Date: 01-JUL-1996
Substance: Leaded gas
Content Description: Leaded Gas
Gallons: 500
Tank Location: ABOVEGROUND

Tank Id: 1
Status: Enclosed/modified
Status Date: 02-MAR-1999
Install Date: 01-JUL-1996
Substance: New/lube oil
Content Description: New/Lube Oil
Gallons: 1000
Tank Location: ABOVEGROUND

[Click here for Florida Oculus:](#)

84
West
< 1/8
0.060 mi.
316 ft.

BARNETT BANK OF S FL-MIDWAY
7760 W FLAGLER ST
MIAMI, FL 33144

FL LUST U003704996
FL UST N/A

Actual:
7 ft.
Focus Map:
3

LUST:
Region: STATE
Facility Id: 8736978
Facility Status: CLOSED
Facility Type: C - Fuel user/Non-retail
Facility Phone: (305)786-3310
Facility Cleanup Rank: 8060
District: Southeast District
Lat/Long (dms): 25 46 9.9644 / 80 19 17.1705
Section: Not reported
Township: Not reported
Range: Not reported

Map ID
Direction
Distance
Elevation

MAP FINDINGS

Site

Database(s)

EDR ID Number
EPA ID Number

BARNETT BANK OF S FL-MIDWAY (Continued)

U003704996

Feature: Not reported
Method: DMAP
Datum: 0
Score: 11
Score Effective Date: 11/04/1997
Score When Ranked: 11
Operator: BARNETT BANK
Name Update: Not reported
Address Update: Not reported

Discharge Cleanup Summary:

Discharge Date: 12/08/1989
PCT Discharge Combined: Not reported
Cleanup Required: R - CLEANUP REQUIRED
Discharge Cleanup Status: NFA - NFA COMPLETE
Disch Cleanup Status Date: 01/25/1991
Cleanup Work Status: COMPLETED
Information Source: D - DISCHARGE NOTIFICATION
Other Source Description: Not reported
Eligibility Indicator: E - ELIGIBLE
Site Manager: KUX_T
Site Mgr End Date: 08/13/2007
Tank Office: PCLP13 - MIAMI-DADE COUNTY DEPT OF REGULATORY & ECON RESOUR

Petroleum Cleanup Program Eligibility:

Facility ID: 8736978
Discharge Date: 08-DEC-89
Pct Discharge Combined With: Not reported
Cleanup Required: R - CLEANUP REQUIRED
Discharge Cleanup Status: NFA - NFA COMPLETE
Disch Cleanup Status Date: 01/25/1991
Cleanup Work Status: COMPLETED
Information Source: D - DISCHARGE NOTIFICATION
Other Source Description: Not reported
Application Received Date: 27-APR-92
Cleanup Program: A - ABANDONED TANK RESTORATION PROGRAM
Eligibility Status: 02-APR-93
Elig Status Date: 02-APR-93
Letter Of Intent Date: 04/27/1992
Redetermined: No
Inspection Date: 07/10/1992
Site Manager: KUX_T
Site Mgr End Date: 08/13/2007
Tank Office: PCLP13 - MIAMI-DADE COUNTY DEPT OF REGULATORY & ECON RESOUR
Deductible Amount: 500
Deductible Paid To Date: 0
Co-Pay Amount: 0
Co-Pay Paid To Date: 0
Cap Amount: Not reported

Contaminated Media:

Discharge Date: 12/08/1989
Pct Discharge Combined With: Not reported
Cleanup Required: R - CLEANUP REQUIRED
Discharge Cleanup Status: NFA - NFA COMPLETE
Disch Cleanup Status Date: 01/25/1991
Cleanup Work Status: COMPLETED
Information Source: D - DISCHARGE NOTIFICATION
Other Source Description: Not reported

Map ID
Direction
Distance
Elevation

MAP FINDINGS

Site

Database(s)

EDR ID Number
EPA ID Number

BARNETT BANK OF S FL-MIDWAY (Continued)

U003704996

Elig Indicator: E - ELIGIBLE
Site Manager: KUX_T
Site Mgr End Date: 08/13/2007
Tank Office: PCLP13 - MIAMI-DADE COUNTY DEP
Contaminated Drinking Wells: 0
Contaminated Monitoring Well: No
Contaminated Soil: Yes
Contaminated Surface Water: No
Contaminated Ground Water: Yes
Pollutant: D - Vehicular Diesel
Pollutant Other Description: Not reported
Gallons Discharged: Not reported

Task Information:

District: SED
Facility ID: 8736978
Facility Status: CLOSED
Facility Type: C - Fuel user/Non-retail -
County: MIAMI-DADE
County ID: 13
Cleanup Eligibility Status: E
Source Effective Date: 01-25-1991
Discharge Date: 12-08-1989
Cleanup Required: R - CLEANUP REQUIRED
Discharge Cleanup Status: NFA - NFA COMPLETE
Disch Cleanup Status Date: 01-25-1991
SRC Action Type: NFA - NO FURTHER ACTION
SRC Submit Date: 11-30-1990
SRC Review Date: 01-25-1991
SRC Completion Status: A - APPROVED
SRC Issue Date: 01-25-1991
SRC Comment: Not reported
Cleanup Work Status: COMPLETED
Site Mgr: KUX_T
Site Mgr End Date: 08-13-2007
Tank Office: PCLP13 - Dade County
SR Task ID: 85920
SR Cleanup Responsible: Not reported
SR Funding Eligibility Type: Not reported
SR Actual Cost: Not reported
SR Completion Date: 03-28-1990
SR Payment Date: Not reported
SR Oral Date: Not reported
SR Written Date: Not reported
SR Soil Removal: Y
SR Free Product Removal: Not reported
SR Soil Tonnage Removed: 9
SR Soil Treatment: Not reported
SR Other Treatment: Not reported
SR Alternate Proc Received Date: Not reported
SR Alternate Procedure Status: Not reported
SR Alternate Procedure Status Date: Not reported
SR Alternate Procedure Comments: Not reported
SA Task ID: 77550
SA Cleanup Responsible: Not reported
SA Funding Eligibility Type: Not reported
SA Actual Cost: Not reported
SA Completion Date: Not reported

Map ID
Direction
Distance
Elevation

MAP FINDINGS

Site

Database(s)

EDR ID Number
EPA ID Number

BARNETT BANK OF S FL-MIDWAY (Continued)

U003704996

| | |
|-------------------------------|--------------|
| SA Payment Date: | Not reported |
| RAP Task ID: | Not reported |
| RAP Cleanup Responsible ID: | Not reported |
| RAP Funding Eligibility Type: | Not reported |
| RAP Actual Cost: | Not reported |
| RAP Completion Date: | Not reported |
| RAP Payment Date: | Not reported |
| RAP Last Order Approved: | Not reported |
| RA Task ID: | 81485 |
| RA Cleanup Responsible: | Not reported |
| RA Funding Eligibility Type: | Not reported |
| RA Years to Complete: | 0 |
| RA Actual Cost: | Not reported |

[Click here for Florida Oculus:](#)

UST:

| | |
|---------------------|----------------------|
| Facility Id: | 8736978 |
| Facility Status: | CLOSED |
| Type Description: | Fuel user/Non-retail |
| Facility Phone: | (305) 786-3310 |
| Region: | STATE |
| Positioning Method: | DMAP |
| Lat/Long (dms): | 25 46 10 / 80 19 21 |

Owner:

| | |
|--------------------|----------------------------|
| Owner Id: | 1461 |
| Owner Name: | BARNETT BANK POMPANO BEACH |
| Owner Address: | 1101 E ATLANTIC BLVD |
| Owner Address 2: | Not reported |
| Owner City,St,Zip: | POMPANO BEACH, FL 33060 |
| Owner Contact: | RON SCAGLIOLA |
| Owner Phone: | (305) 786-3310 |

Tank Info:

| | |
|----------------------|------------------------|
| Tank Id: | 1 |
| Status: | Removed |
| Status Date: | 31-DEC-1989 |
| Install Date: | Not reported |
| Substance: | Fuel oil-on site heat |
| Content Description: | Fuel Oil - Onsite Heat |
| Gallons: | 560 |
| Vessel Indicator: | TANK |
| Tank Location: | UNDERGROUND |
| DEP Contractor: | P |

[Click here for Florida Oculus:](#)

Map ID
Direction
Distance
Elevation

MAP FINDINGS

Site

Database(s)

EDR ID Number
EPA ID Number

85
East
< 1/8
0.060 mi.
319 ft.

JOSE C. GARCIA DDS, P.A
7690 W FLAGLER ST
MIAMI, FL 33144

FL Miami-Dade IW

S103551693
N/A

Actual:
7 ft.

Miami-Dade Co. IW5:

Focus Map:
3

Region: DADE
Facility ID: 199909111038042
Permit Status: FACILITY NO LONGER NEEDS A PERMIT OR CLOSED
Permit Code: 7
Work Group: IW5
Work Group Number: 12089
Permit Number: IW5-00012089
Address Description: Not reported
Folio: 3040020080070
Title Code: AOP
Title Code Description: ANNUAL OPERATING PERMIT
Permit Title: INDUSTRIAL WASTE 5
Permit Class: REG
Permit Class Description: Regular permit

T86
South
< 1/8
0.063 mi.
331 ft.

CVS PHARMACY #5124
11721 S DIXIE HWY
MIAMI, FL 33156

RCRA-CESQG

1014951692
FLR000190041

Site 2 of 3 in cluster T

Actual:
10 ft.

RCRA-CESQG:

Focus Map:
11

Date form received by agency: 02/03/2015
Facility name: CVS PHARMACY #5124
Facility address: 11721 S DIXIE HWY
MIAMI, FL 33156-4438
EPA ID: FLR000190041
Contact: WENDY L BRANT
Contact address: 1 CVS DR
WOONSOCKET, RI 02895-6146
Contact country: US
Contact telephone: 401-770-7457
Contact email: Not reported
EPA Region: 04
Land type: Private
Classification: Conditionally Exempt Small Quantity Generator
Description: Handler: generates 100 kg or less of hazardous waste per calendar month, and accumulates 1000 kg or less of hazardous waste at any time; or generates 1 kg or less of acutely hazardous waste per calendar month, and accumulates at any time: 1 kg or less of acutely hazardous waste; or 100 kg or less of any residue or contaminated soil, waste or other debris resulting from the cleanup of a spill, into or on any land or water, of acutely hazardous waste; or generates 100 kg or less of any residue or contaminated soil, waste or other debris resulting from the cleanup of a spill, into or on any land or water, of acutely hazardous waste during any calendar month, and accumulates at any time: 1 kg or less of acutely hazardous waste; or 100 kg or less of any residue or contaminated soil, waste or other debris resulting from the cleanup of a spill, into or on any land or water, of acutely hazardous waste

Owner/Operator Summary:

Map ID
Direction
Distance
Elevation

MAP FINDINGS

Site

Database(s)

EDR ID Number
EPA ID Number

CVS PHARMACY #5124 (Continued)

1014951692

Owner/operator name: PINECREST PLAZA LLC
Owner/operator address: PO BOX 431214
MIAMI, FL 33243
Owner/operator country: US
Owner/operator telephone: 786-412-1449
Owner/operator email: Not reported
Owner/operator fax: Not reported
Owner/operator extension: Not reported
Legal status: Private
Owner/Operator Type: Owner
Owner/Op start date: 02/01/1966
Owner/Op end date: Not reported

Owner/operator name: HOLIDAY CVS LLC
Owner/operator address: 1 CVS DR
WOONSOCKET, RI 02895
Owner/operator country: US
Owner/operator telephone: 401-770-7457
Owner/operator email: Not reported
Owner/operator fax: Not reported
Owner/operator extension: Not reported
Legal status: Private
Owner/Operator Type: Operator
Owner/Op start date: 07/25/2010
Owner/Op end date: Not reported

Handler Activities Summary:

U.S. importer of hazardous waste: No
Mixed waste (haz. and radioactive): No
Recycler of hazardous waste: No
Transporter of hazardous waste: No
Treater, storer or disposer of HW: No
Underground injection activity: No
On-site burner exemption: No
Furnace exemption: No
Used oil fuel burner: No
Used oil processor: No
User oil refiner: No
Used oil fuel marketer to burner: No
Used oil Specification marketer: No
Used oil transfer facility: No
Used oil transporter: No

. Waste code: D001
. Waste name: IGNITABLE WASTE

. Waste code: D002
. Waste name: CORROSIVE WASTE

. Waste code: D004
. Waste name: ARSENIC

. Waste code: D005
. Waste name: BARIUM

. Waste code: D006
. Waste name: CADMIUM

Map ID
Direction
Distance
Elevation

MAP FINDINGS

Site

Database(s)

EDR ID Number
EPA ID Number

CVS PHARMACY #5124 (Continued)

1014951692

| | |
|---------------|---|
| . Waste code: | D007 |
| . Waste name: | CHROMIUM |
| . Waste code: | D008 |
| . Waste name: | LEAD |
| . Waste code: | D009 |
| . Waste name: | MERCURY |
| . Waste code: | D010 |
| . Waste name: | SELENIUM |
| . Waste code: | D011 |
| . Waste name: | SILVER |
| . Waste code: | D016 |
| . Waste name: | 2,4-D (2,4-DICHLOROPHENOXYACETIC ACID) |
| . Waste code: | D018 |
| . Waste name: | BENZENE |
| . Waste code: | D024 |
| . Waste name: | M-CRESOL |
| . Waste code: | D026 |
| . Waste name: | CRESOL |
| . Waste code: | D035 |
| . Waste name: | METHYL ETHYL KETONE |
| . Waste code: | D039 |
| . Waste name: | TETRACHLOROETHYLENE |
| . Waste code: | P001 |
| . Waste name: | 2H-1-BENZOPYRAN-2-ONE, 4-HYDROXY-3-(3-OXO-1-PHENYLBUTYL)-, & SALTS, WHEN PRESENT AT CONCENTRATIONS GREATER THAN 0.3% (OR) WARFARIN, & SALTS, WHEN PRESENT AT CONCENTRATIONS GREATER THAN 0.3% |
| . Waste code: | P012 |
| . Waste name: | ARSENIC OXIDE AS2O3 (OR) ARSENIC TRIOXIDE |
| . Waste code: | P075 |
| . Waste name: | NICOTINE, & SALTS (OR) PYRIDINE, 3-(1-METHYL-2-PYRROLIDINYL)-,(S)-, & SALTS |
| . Waste code: | P188 |
| . Waste name: | BENZOIC ACID, 2-HYDROXY-, COMPD. WITH (3AS-CIS)-1,2,3,3A,8,8A-HEXAHYDRO-1,3A,8-TRIMETHYLPYRROLO[2,3-B]INDOL-5-YL METHYLCARBAMATE ESTER (1:1) (OR) PHYSOSTIGMINE SALICYLATE |
| . Waste code: | U002 |
| . Waste name: | 2-PROPANONE (I) (OR) ACETONE (I) |
| . Waste code: | U010 |
| . Waste name: | AZIRINO [2',3':3,4]PYRROLO[1,2-A]INDOLE-4,7-DIONE, 6-AMINO-8-[[[(AMINOCARBONYL)OXY]METHYL]-1,1A,2,8,8A,8B-HEXAHYDRO-8A-METHOXY-5-METHYL-, [1AS-(1AALPHA, 8BETA, 8AALPHA, 8BALPHA)]- (OR) |

Map ID
Direction
Distance
Elevation

MAP FINDINGS

Site

Database(s)

EDR ID Number
EPA ID Number

CVS PHARMACY #5124 (Continued)

1014951692

MITOMYCIN C

- . Waste code: U031
- . Waste name: 1-BUTANOL (I) (OR) N-BUTYL ALCOHOL (I)
- . Waste code: U034
- . Waste name: ACETALDEHYDE, TRICHLORO- (OR) CHLORAL
- . Waste code: U035
- . Waste name: BENZENEBUTANOIC ACID, 4-[BIS(2-CHLOROETHYL)AMINO]- (OR) CHLORAMBUCIL
- . Waste code: U044
- . Waste name: CHLOROFORM (OR) METHANE, TRICHLORO-
- . Waste code: U058
- . Waste name: 2H-1,3,2-OXAZAPHOSPHORIN-2-AMINE, N,N-BIS(2-CHLOROETHYL)TETRAHYDRO-, 2-OXIDE (OR) CYCLOPHOSPHAMIDE
- . Waste code: U059
- . Waste name: 5,12-NAPHTHACENEDIONE, 8-ACETYL-10-[(3-AMINO-2,3,6-TRIDEOXY)-ALPHA-L-LYXO-HEXOPYRANOSYL)OXY]- 7,8,9,10-TETRAHYDRO-6,8,11-TRIHYDROXY-1-METHOXY-, (8S-CIS)- (OR) DAUNOMYCIN
- . Waste code: U070
- . Waste name: BENZENE, 1,2-DICHLORO- (OR) O-DICHLOROBENZENE
- . Waste code: U072
- . Waste name: BENZENE, 1,4-DICHLORO- (OR) P-DICHLOROBENZENE
- . Waste code: U089
- . Waste name: DIETHYLSTILBESTEROL (OR) PHENOL, 4,4'-(1,2-DIETHYL-1,2-ETHENEDIYL)BIS, (E)-
- . Waste code: U122
- . Waste name: FORMALDEHYDE
- . Waste code: U129
- . Waste name: CYCLOHEXANE, 1,2,3,4,5,6-HEXACHLORO-, (1ALPHA, 2ALPHA, 3BETA, 4ALPHA, 5ALPHA, 6BETA)- (OR) LINDANE
- . Waste code: U132
- . Waste name: HEXACHLOROPHENE (OR) PHENOL, 2,2'-METHYLENEBIS[3,4,6-TRICHLORO-
- . Waste code: U150
- . Waste name: L-PHENYLALANINE, 4-[BIS(2-CHLOROETHYL)AMINO]- (OR) MELPHALAN
- . Waste code: U151
- . Waste name: MERCURY
- . Waste code: U154
- . Waste name: METHANOL (I) (OR) METHYL ALCOHOL (I)
- . Waste code: U165
- . Waste name: NAPHTHALENE
- . Waste code: U188

Map ID
Direction
Distance
Elevation

MAP FINDINGS

Site

Database(s)

EDR ID Number
EPA ID Number

CVS PHARMACY #5124 (Continued)

1014951692

- . Waste name: PHENOL
- . Waste code: U200
- . Waste name: RESERPINE (OR) YOHIMBAN-16-CARBOXYLIC ACID, 11,17-DIMETHOXY-18-[(3,4,5-TRIMETHOXYBENZOYL)OXY]-, METHYL ESTER, (3BETA, 16BETA, 17ALPHA, 18BETA, 20ALPHA)-
- . Waste code: U201
- . Waste name: 1,3-BENZENEDIOL (OR) RESORCINOL
- . Waste code: U204
- . Waste name: SELENIOUS ACID (OR) SELENIUM DIOXIDE
- . Waste code: U205
- . Waste name: SELENIUM SULFIDE (OR) SELENIUM SULFIDE SES2 (R,T)
- . Waste code: U206
- . Waste name: D-GLUCOSE, 2-DEOXY-2-[[[(METHYLNITROSOAMINO)-CARBONYL]AMINO]- (OR) GLUCOPYRANOSE, 2-DEOXY-2-(3-METHYL-3-NITROSOUREIDO)-,D- (OR) STREPTOZOTOCIN
- . Waste code: U210
- . Waste name: ETHENE, TETRACHLORO- (OR) TETRACHLOROETHYLENE
- . Waste code: U279
- . Waste name: CARBARYL (OR) 1-NAPHTHALENOL, METHYLCARBAMATE
- . Waste code: U411
- . Waste name: PHENOL, 2-(1-METHYLETHOXY)-, METHYLCARBAMATE (OR) PROPOXUR

Historical Generators:

Date form received by agency: 03/12/2013

Site name: CVS PHARMACY #5124

Classification: Small Quantity Generator

- . Waste code: D001
- . Waste name: IGNITABLE WASTE
- . Waste code: D002
- . Waste name: CORROSIVE WASTE
- . Waste code: D006
- . Waste name: CADMIUM
- . Waste code: D007
- . Waste name: CHROMIUM
- . Waste code: D009
- . Waste name: MERCURY
- . Waste code: D010
- . Waste name: SELENIUM
- . Waste code: D011
- . Waste name: SILVER
- . Waste code: P001

Map ID
Direction
Distance
Elevation

MAP FINDINGS

Site

Database(s)

EDR ID Number
EPA ID Number

CVS PHARMACY #5124 (Continued)

1014951692

- . Waste name: 2H-1-BENZOPYRAN-2-ONE, 4-HYDROXY-3-(3-OXO-1-PHENYLBUTYL)-, & SALTS, WHEN PRESENT AT CONCENTRATIONS GREATER THAN 0.3% (OR) WARFARIN, & SALTS, WHEN PRESENT AT CONCENTRATIONS GREATER THAN 0.3%
- . Waste code: P042
- . Waste name: 1,2-BENZENEDIOL, 4-[1-HYDROXY-2-(METHYLAMINO)ETHYL]-, (R)- (OR) EPINEPHRINE
- . Waste code: P075
- . Waste name: NICOTINE, & SALTS (OR) PYRIDINE, 3-(1-METHYL-2-PYRROLIDINYL)-,(S)-, & SALTS
- . Waste code: P081
- . Waste name: 1,2,3-PROPANETRIOL, TRINITRATE (R) (OR) NITROGLYCERINE (R)

Date form received by agency: 03/12/2013

Site name: CVS PHARMACY #5124

Classification: Conditionally Exempt Small Quantity Generator

- . Waste code: D001
- . Waste name: IGNITABLE WASTE
- . Waste code: D002
- . Waste name: CORROSIVE WASTE
- . Waste code: D004
- . Waste name: ARSENIC
- . Waste code: D005
- . Waste name: BARIUM
- . Waste code: D006
- . Waste name: CADMIUM
- . Waste code: D007
- . Waste name: CHROMIUM
- . Waste code: D008
- . Waste name: LEAD
- . Waste code: D009
- . Waste name: MERCURY
- . Waste code: D010
- . Waste name: SELENIUM
- . Waste code: D011
- . Waste name: SILVER
- . Waste code: D016
- . Waste name: 2,4-D (2,4-DICHLOROPHENOXYACETIC ACID)
- . Waste code: D018
- . Waste name: BENZENE
- . Waste code: D024
- . Waste name: M-CRESOL

Map ID
Direction
Distance
Elevation

MAP FINDINGS

Site

Database(s)

EDR ID Number
EPA ID Number

CVS PHARMACY #5124 (Continued)

1014951692

- . Waste code: D026
- . Waste name: CRESOL

- . Waste code: D035
- . Waste name: METHYL ETHYL KETONE

- . Waste code: D039
- . Waste name: TETRACHLOROETHYLENE

- . Waste code: P001
- . Waste name: 2H-1-BENZOPYRAN-2-ONE, 4-HYDROXY-3-(3-OXO-1-PHENYLBUTYL)-, & SALTS, WHEN PRESENT AT CONCENTRATIONS GREATER THAN 0.3% (OR) WARFARIN, & SALTS, WHEN PRESENT AT CONCENTRATIONS GREATER THAN 0.3%

- . Waste code: P012
- . Waste name: ARSENIC OXIDE AS₂O₃ (OR) ARSENIC TRIOXIDE

- . Waste code: P075
- . Waste name: NICOTINE, & SALTS (OR) PYRIDINE, 3-(1-METHYL-2-PYRROLIDINYL)-, (S)-, & SALTS

- . Waste code: P188
- . Waste name: BENZOIC ACID, 2-HYDROXY-, COMPD. WITH (3AS-CIS)-1,2,3,3A,8,8A-HEXAHYDRO-1,3A,8-TRIMETHYLPYRROLO[2,3-B]INDOL-5-YL METHYLCARBAMATE ESTER (1:1) (OR) PHYSOSTIGMINE SALICYLATE

- . Waste code: U002
- . Waste name: 2-PROPANONE (I) (OR) ACETONE (I)

- . Waste code: U010
- . Waste name: AZIRINO [2',3':3,4]PYRROLO[1,2-A]INDOLE-4,7-DIONE, 6-AMINO-8-[[[(AMINOCARBONYLOXY)METHYL]-1,1A,2,8,8A,8B-HEXAHYDRO-8A-METHOXY-5-METHYL-, [1AS-(1AALPHA, 8BETA, 8AALPHA, 8BALPHA)]- (OR) MITOMYCIN C

- . Waste code: U031
- . Waste name: 1-BUTANOL (I) (OR) N-BUTYL ALCOHOL (I)

- . Waste code: U034
- . Waste name: ACETALDEHYDE, TRICHLORO- (OR) CHLORAL

- . Waste code: U035
- . Waste name: BENZENEBUTANOIC ACID, 4-[BIS(2-CHLOROETHYL)AMINO]- (OR) CHLORAMBUCIL

- . Waste code: U044
- . Waste name: CHLOROFORM (OR) METHANE, TRICHLORO-

- . Waste code: U058
- . Waste name: 2H-1,3,2-OXAZAPHOSPHORIN-2-AMINE, N,N-BIS(2-CHLOROETHYL)TETRAHYDRO-, 2-OXIDE (OR) CYCLOPHOSPHAMIDE

- . Waste code: U059
- . Waste name: 5,12-NAPHTHACENEDIONE, 8-ACETYL-10-[[[(3-AMINO-2,3,6-TRIDEOXY)-ALPHA-L-LYXO-HEXOPYRANOSYL)OXY]-7,8,9,10-TETRAHYDRO-6,8,11-TRIHYDROXY-1-METHOXY-, (8S-CIS)- (OR) DAUNOMYCIN

Map ID
Direction
Distance
Elevation

MAP FINDINGS

Site

Database(s)

EDR ID Number
EPA ID Number

CVS PHARMACY #5124 (Continued)

1014951692

- . Waste code: U070
- . Waste name: BENZENE, 1,2-DICHLORO- (OR) O-DICHLOROBENZENE
- . Waste code: U072
- . Waste name: BENZENE, 1,4-DICHLORO- (OR) P-DICHLOROBENZENE
- . Waste code: U089
- . Waste name: DIETHYLSTILBESTEROL (OR) PHENOL, 4,4'-(1,2-DIETHYL-1,2-ETHENEDIYL)BIS, (E)-
- . Waste code: U122
- . Waste name: FORMALDEHYDE
- . Waste code: U129
- . Waste name: CYCLOHEXANE, 1,2,3,4,5,6-HEXACHLORO-, (1ALPHA, 2ALPHA, 3BETA, 4ALPHA, 5ALPHA, 6BETA)- (OR) LINDANE
- . Waste code: U132
- . Waste name: HEXACHLOROPHENE (OR) PHENOL, 2,2'-METHYLENEBIS[3,4,6-TRICHLORO-
- . Waste code: U150
- . Waste name: L-PHENYLALANINE, 4-[BIS(2-CHLOROETHYL)AMINO]- (OR) MELPHALAN
- . Waste code: U151
- . Waste name: MERCURY
- . Waste code: U154
- . Waste name: METHANOL (I) (OR) METHYL ALCOHOL (I)
- . Waste code: U165
- . Waste name: NAPHTHALENE
- . Waste code: U188
- . Waste name: PHENOL
- . Waste code: U200
- . Waste name: RESERPINE (OR) YOHIMBAN-16-CARBOXYLIC ACID, 11,17-DIMETHOXY-18-[(3,4,5-TRIMETHOXYBENZOYL)OXY]-, METHYL ESTER, (3BETA, 16BETA, 17ALPHA, 18BETA, 20ALPHA)-
- . Waste code: U201
- . Waste name: 1,3-BENZENEDIOL (OR) RESORCINOL
- . Waste code: U204
- . Waste name: SELENIOUS ACID (OR) SELENIUM DIOXIDE
- . Waste code: U205
- . Waste name: SELENIUM SULFIDE (OR) SELENIUM SULFIDE SES2 (R,T)
- . Waste code: U206
- . Waste name: D-GLUCOSE, 2-DEOXY-2-[[[(METHYLNITROSOAMINO)-CARBONYL]AMINO]- (OR) GLUCOPYRANOSE, 2-DEOXY-2-(3-METHYL-3-NITROSOUREIDO)-,D- (OR) STREPTOZOTOCIN
- . Waste code: U210
- . Waste name: ETHENE, TETRACHLORO- (OR) TETRACHLOROETHYLENE

Map ID
Direction
Distance
Elevation

MAP FINDINGS

Site

Database(s)

EDR ID Number
EPA ID Number

CVS PHARMACY #5124 (Continued)

1014951692

- . Waste code: U279
- . Waste name: CARBARYL (OR) 1-NAPHTHALENOL, METHYLCARBAMATE
- . Waste code: U411
- . Waste name: PHENOL, 2-(1-METHYLETHOXY)-, METHYLCARBAMATE (OR) PROPOXUR

Date form received by agency: 02/28/2012

Site name: CVS PHARMACY #5124

Classification: Small Quantity Generator

- . Waste code: D001
- . Waste name: IGNITABLE WASTE
- . Waste code: D002
- . Waste name: CORROSIVE WASTE
- . Waste code: D006
- . Waste name: CADMIUM
- . Waste code: D007
- . Waste name: CHROMIUM
- . Waste code: D009
- . Waste name: MERCURY
- . Waste code: D010
- . Waste name: SELENIUM
- . Waste code: D011
- . Waste name: SILVER
- . Waste code: P001
- . Waste name: 2H-1-BENZOPYRAN-2-ONE, 4-HYDROXY-3-(3-OXO-1-PHENYLBUTYL)-, & SALTS, WHEN PRESENT AT CONCENTRATIONS GREATER THAN 0.3% (OR) WARFARIN, & SALTS, WHEN PRESENT AT CONCENTRATIONS GREATER THAN 0.3%
- . Waste code: P042
- . Waste name: 1,2-BENZENEDIOL, 4-[1-HYDROXY-2-(METHYLAMINO)ETHYL]-, (R)- (OR) EPINEPHRINE
- . Waste code: P075
- . Waste name: NICOTINE, & SALTS (OR) PYRIDINE, 3-(1-METHYL-2-PYRROLIDINYL)-,(S)-, & SALTS
- . Waste code: P081
- . Waste name: 1,2,3-PROPANETRIOL, TRINITRATE (R) (OR) NITROGLYCERINE (R)

Violation Status: No violations found

Evaluation Action Summary:

Evaluation date: 03/12/2013
Evaluation: COMPLIANCE ASSISTANCE VISIT
Area of violation: Not reported
Date achieved compliance: Not reported
Evaluation lead agency: State

Map ID
Direction
Distance
Elevation

MAP FINDINGS

Site

Database(s)

EDR ID Number
EPA ID Number

T87
South
< 1/8
0.063 mi.
331 ft.
HOLIDAY CVS, LLC.\DBA CVS PHARMACY # 5124
11721 S DIXIE HWY
MIAMI, FL 33156
Site 3 of 3 in cluster T

FL Miami-Dade IW
S105569140
N/A

Actual: Miami-Dade Co. IW5:
10 ft. Region: DADE
Focus Map: Facility ID: 200209091452287
11 Permit Status: FACILITY NO LONGER NEEDS A PERMIT OR CLOSED
Permit Code: 7
Work Group: IW5
Work Group Number: 14728
Permit Number: IW5-00014728
Address Description: Not reported
Folio: 2050100040520
Title Code: AOP
Title Code Description: ANNUAL OPERATING PERMIT
Permit Title: INDUSTRIAL WASTE 5
Permit Class: REG
Permit Class Description: Regular permit

88
WNW
< 1/8
0.064 mi.
336 ft.
8050 SW 112TH STREET
MIAMI, FL

FL DEDB
S108821492
N/A

Actual: DEDB:
9 ft. Well Id: 130004401
Focus Map: Location Method: MMAP
11 Florida Id: Not reported
Latitude: 25.665820
Longitude: -80.3172
Well Depth: 0
Case depth: 0
Diameter: 0
Well Type: Non-community water system
Long DD: 80
Long MM: 19
Long SS: 2.093
Lat DD: 25
Lat MM: 39
Lat SS: 56.953
Permit No: Not reported
Directions: Not reported
Comments: Not reported
Status: Not reported
Recheck: Not reported
Reimbursement: Not reported
Tagged: Not reported
Exchange: Not reported
Alb X: 769156.57
Alb Y: 190181.89
Username: Not reported
Time Stamp: Not reported
Datum: Not reported
Scale: 0
Accuracy: 0
QA Method: NOT REVIEWED

Map ID
Direction
Distance
Elevation

MAP FINDINGS

Site

Database(s)

EDR ID Number
EPA ID Number

(Continued)

S108821492

Created: Not reported
Filter status: Not reported
Resample: Not reported
Oculus: Not reported
Sample ID: 310116
Sample Date: 12/07/1983
Analysis: EDB
Discharge: 0
Chemical: ETHYLENE DIBROMIDE (EDB)
Value: 0
Res Qual: O
Units: ug/L
CAS Number: 106-93-4
Facility Zip Ext: Not reported
Method: 0

Well Id: 130004401
Location Method: MMAP
Florida Id: Not reported
Latitude: 25.665820
Longitude: -80.3172
Well Depth: 0
Case depth: 0
Diameter: 0
Well Type: Non-community water system
Long DD: 80
Long MM: 19
Long SS: 2.093
Lat DD: 25
Lat MM: 39
Lat SS: 56.953
Permit No: Not reported
Directions: Not reported
Comments: Not reported
Status: Not reported
Recheck: Not reported
Reimbursement: Not reported
Tagged: Not reported
Exchange: Not reported
Alb X: 769156.57
Alb Y: 190181.89
Username: Not reported
Time Stamp: Not reported
Datum: Not reported
Scale: 0
Accuracy: 0
QA Method: NOT REVIEWED
Created: Not reported
Filter status: Not reported
Resample: Not reported
Oculus: Not reported
Sample ID: 405373
Sample Date: 01/16/1984
Analysis: EDB
Discharge: 0
Chemical: ETHYLENE DIBROMIDE (EDB)
Value: 0

Map ID
Direction
Distance
Elevation

MAP FINDINGS

Site

Database(s)

EDR ID Number
EPA ID Number

(Continued)

S108821492

Res Qual: O
Units: ug/L
CAS Number: 106-93-4
Facility Zip Ext: Not reported
Method: 0

V89 ALCAZAR-TIO PEPE
West 7701 SW 40TH ST
< 1/8 MIAMI, FL 33155
0.064 mi.
336 ft. Site 1 of 3 in cluster V

FL LUST U004147490
FL TANKS N/A

Actual:
8 ft.
Focus Map:
7

LUST:
Region: STATE
Facility Id: 9047482
Facility Status: CLOSED
Facility Type: X - Contamination Site
Facility Phone: Not reported
Facility Cleanup Rank: Not reported
District: Southeast District
Lat/Long (dms): 25 44 0.2577 / 80 19 10.2771
Section: Not reported
Township: Not reported
Range: Not reported
Feature: Not reported
Method: DMAP
Datum: 0
Score: Not reported
Score Effective Date: Not reported
Score When Ranked: Not reported
Operator: FLDOT
Name Update: Not reported
Address Update: 12/28/2000

Discharge Cleanup Summary:
Discharge Date: 12/01/1988
PCT Discharge Combined: Not reported
Cleanup Required: N - NO CLEANUP REQUIRED
Discharge Cleanup Status: NREQ - CLEANUP NOT REQUIRED
Disch Cleanup Status Date: 04/23/2001
Cleanup Work Status: COMPLETED
Information Source: E - EDI
Other Source Description: Not reported
Eligibility Indicator: I - INELIGIBLE
Site Manager: SLAPP_K
Site Mgr End Date: 11/12/2002
Tank Office: PCLP13 - MIAMI-DADE COUNTY DEPT OF REGULATORY & ECON RESOUR

Task Information:
District: SED
Facility ID: 9047482
Facility Status: CLOSED
Facility Type: X - Contamination Site -
County: MIAMI-DADE
County ID: 13
Cleanup Eligibility Status: I
Source Effective Date: Not reported
Discharge Date: 12-01-1988
Cleanup Required: N - NO CLEANUP REQUIRED

Map ID
Direction
Distance
Elevation

MAP FINDINGS

Site

Database(s)

EDR ID Number
EPA ID Number

ALCAZAR-TIO PEPE (Continued)

U004147490

| | |
|-------------------------------------|-----------------------------|
| Discharge Cleanup Status: | NREQ - CLEANUP NOT REQUIRED |
| Disch Cleanup Status Date: | 04-23-2001 |
| SRC Action Type: | Not reported |
| SRC Submit Date: | Not reported |
| SRC Review Date: | Not reported |
| SRC Completion Status: | Not reported |
| SRC Issue Date: | Not reported |
| SRC Comment: | Not reported |
| Cleanup Work Status: | COMPLETED |
| Site Mgr: | SLAPP_K |
| Site Mgr End Date: | 11-12-2002 |
| Tank Office: | PCLP13 - Dade County |
| SR Task ID: | 30732 |
| SR Cleanup Responsible: | ST - STATE |
| SR Funding Eligibility Type: | Not reported |
| SR Actual Cost: | Not reported |
| SR Completion Date: | Not reported |
| SR Payment Date: | Not reported |
| SR Oral Date: | Not reported |
| SR Written Date: | Not reported |
| SR Soil Removal: | Not reported |
| SR Free Product Removal: | Not reported |
| SR Soil Tonnage Removed: | Not reported |
| SR Soil Treatment: | Not reported |
| SR Other Treatment: | Not reported |
| SR Alternate Proc Received Date: | Not reported |
| SR Alternate Procedure Status: | Not reported |
| SR Alternate Procedure Status Date: | Not reported |
| SR Alternate Procedure Comments: | Not reported |
| SA Task ID: | 30733 |
| SA Cleanup Responsible: | ST - STATE |
| SA Funding Eligibility Type: | Not reported |
| SA Actual Cost: | Not reported |
| SA Completion Date: | Not reported |
| SA Payment Date: | Not reported |
| RAP Task ID: | 30734 |
| RAP Cleanup Responsible ID: | ST - STATE |
| RAP Funding Eligibility Type: | Not reported |
| RAP Actual Cost: | Not reported |
| RAP Completion Date: | Not reported |
| RAP Payment Date: | Not reported |
| RAP Last Order Approved: | Not reported |
| RA Task ID: | 30735 |
| RA Cleanup Responsible: | ST - STATE |
| RA Funding Eligibility Type: | Not reported |
| RA Years to Complete: | Not reported |
| RA Actual Cost: | Not reported |

[Click here for Florida Oculus:](#)

TANKS:

| | |
|-------------------|--------------------|
| Facility ID: | 9047482 |
| Facility Phone: | Not reported |
| Facility Status: | CLOSED |
| Facility Type: | X |
| Type Description: | Contamination Site |
| Dep Co: | P |

Map ID
Direction
Distance
Elevation

MAP FINDINGS

Site

Database(s)

EDR ID Number
EPA ID Number

ALCAZAR-TIO PEPE (Continued)

U004147490

Lat/Lon Deg Min Sec: 25 43 57 / 80 23 5

| | | | |
|-------------------|---------------------------------|---------------------------|-------------------|
| V90 | FILLMORE TEXACO | EDR Hist Auto | 1020217787 |
| West | 7701 BIRD RD | | N/A |
| < 1/8 | MIAMI, FL 33155 | | |
| 0.064 mi. | | | |
| 336 ft. | Site 2 of 3 in cluster V | | |
| Actual: | EDR Hist Auto | | |
| 8 ft. | | | |
| Focus Map: | Year: Name: | Type: | |
| 7 | 1969 FILLMORE TEXACO | Gasoline Service Stations | |
| | 1969 FILLMORE TEXACO | Gasoline Service Stations | |
| | 1970 FILLMORE TEXACO | Gasoline Service Stations | |

| | | | |
|-------------------|---------------------------------|---------------------------|-------------------|
| V91 | ROWE SERVICE STATION * | EDR Hist Auto | 1020211452 |
| West | 7701 SW 40 ST | | N/A |
| < 1/8 | MIAMI, FL 33155 | | |
| 0.064 mi. | | | |
| 336 ft. | Site 3 of 3 in cluster V | | |
| Actual: | EDR Hist Auto | | |
| 8 ft. | | | |
| Focus Map: | Year: Name: | Type: | |
| 7 | 1969 ROWE SERVICE STATION * | Gasoline Service Stations | |
| | 1970 ROWE SERVICE STATION * | Gasoline Service Stations | |
| | 1971 ROWE SERVICE STATION * | Gasoline Service Stations | |

| | | | |
|-------------------|-----------------------------------|---|-------------------|
| 92 | DR. COHN'S OFFICE | FL Miami-Dade IW | S108795092 |
| WNW | 9840 SW 77 AVE (SUITE 201) | | N/A |
| < 1/8 | MIAMI, FL 33156 | | |
| 0.064 mi. | | | |
| 339 ft. | | | |
| Actual: | Miami-Dade Co. IW5: | | |
| 12 ft. | Region: | DADE | |
| Focus Map: | Facility ID: | 200711131502310 | |
| 12 | Permit Status: | FACILITY NO LONGER NEEDS A PERMIT OR CLOSED | |
| | Permit Code: | 7 | |
| | Work Group: | IW5 | |
| | Work Group Number: | 18346 | |
| | Permit Number: | IW5-00018346 | |
| | Address Description: | Not reported | |
| | Folio: | 3050030030030 | |
| | Title Code: | AOP | |
| | Title Code Description: | ANNUAL OPERATING PERMIT | |
| | Permit Title: | INDUSTRIAL WASTE 5 | |
| | Permit Class: | REG | |
| | Permit Class Description: | Regular permit | |

Map ID
Direction
Distance
Elevation

MAP FINDINGS

Site

Database(s)

EDR ID Number
EPA ID Number

W93
WNW
< 1/8
0.065 mi.
341 ft.
MDFD-FIRE STATION #23
7825 SW 104 ST
MIAMI, FL 33156
Site 1 of 2 in cluster W

FL Miami-Dade Co. GTO
FL Miami-Dade IW
S103449071
N/A

Actual:
7 ft.

Focus Map:
11

Miami-Dade Co. GTO:
Region: DADE
Facility ID: 199903091128475
Permit Status: FACILITY NO LONGER NEEDS A PERMIT OR CLOSED
Permit Code: 7
Work Group: GDO
Work Group Number: 2992
Permit Number: GDO-00002992
Address Description: Not reported
Folio: 3050030001330
Title Code: AOP
Title Code Description: ANNUAL OPERATING PERMIT
Permit Title: FATS, OILS AND GREASE DISCHARGE CONTROL
Permit Class: NPC
Permit Class Description: NO PERMIT CLASS

Miami-Dade Co. IW5:
Region: DADE
Facility ID: 199909111001500
Permit Status: FACILITY NO LONGER NEEDS A PERMIT OR CLOSED
Permit Code: 7
Work Group: IW5
Work Group Number: 10997
Permit Number: IW5-00010997
Address Description: Not reported
Folio: 3050030001330
Title Code: AOP
Title Code Description: ANNUAL OPERATING PERMIT
Permit Title: INDUSTRIAL WASTE 5
Permit Class: REG
Permit Class Description: Regular permit

W94
WNW
< 1/8
0.065 mi.
341 ft.
DADE CNTY METRO FIRE STATION #23
7825 SW 104TH ST
MIAMI, FL 33156
Site 2 of 2 in cluster W

FL UST
FL AST
U003741934
N/A

Actual:
7 ft.

Focus Map:
11

UST:
Facility Id: 9700211
Facility Status: OPEN
Type Description: County Government
Facility Phone: (305) 986-8654
Region: STATE
Positioning Method: Not reported
Lat/Long (dms): Not reported
Owner:
Owner Id: 14326
Owner Name: MIAMI-DADE FIRE RESCUE
Owner Address: 9300 NW 41ST ST
Owner Address 2: ATTN: FAC -BELINDA BRACKLEY
Owner City,St,Zip: MIAMI, FL 33178
Owner Contact: RICK MEARES (ACTING BLDG MANAGER)

Map ID
Direction
Distance
Elevation

MAP FINDINGS

Site

Database(s)

EDR ID Number
EPA ID Number

DADE CNTY METRO FIRE STATION #23 (Continued)

U003741934

Owner Phone: (786) 331-4515

Tank Info:

Tank Id: 2
Status: Removed
Status Date: 01-DEC-1997
Install Date: Not reported
Substance: Diesel-emergen generator
Content Description: Emerg Generator Diesel
Gallons: 550
Vessel Indicator: TANK
Tank Location: UNDERGROUND
DEP Contractor: D

[Click here for Florida Oculus:](#)

AST:

Facility ID: 9700211
Facility Status: OPEN
Type Description: County Government
Facility Phone: (305) 986-8654
DEP Contractor Own: D
Region: STATE
Positioning Method: Not reported
Lat/Long (dms): Not reported

Owner:

Owner Id: 14326
Owner Name: MIAMI-DADE FIRE RESCUE
Owner Address: 9300 NW 41ST ST
Owner Address 2: ATTN: FAC -BELINDA BRACKETLEY
Owner City,St,Zip: MIAMI, FL 33178
Owner Contact: RICK MEARES (ACTING BLDG MANAGER)
Owner Phone: (786) 331-4515

Tank Id: 1
Status: In service
Status Date: 01-OCT-1996
Install Date: 01-OCT-1996
Substance: Vehicular diesel
Content Description: Vehicular Diesel
Gallons: 2000
Tank Location: ABOVEGROUND

Construction:

Tank Id: 1
Construction Category: Primary Construction
Construction Description: Concrete

Tank Id: 1
Construction Category: Primary Construction
Construction Description: Steel

Tank Id: 1

Map ID
Direction
Distance
Elevation

MAP FINDINGS

Site

Database(s)

EDR ID Number
EPA ID Number

DADE CNTY METRO FIRE STATION #23 (Continued)

U003741934

Construction Category: Overfill/Spill
Construction Description: Ball check valve

Tank Id: 1
Construction Category: Overfill/Spill
Construction Description: Flow shut-Off

Tank Id: 1
Construction Category: Overfill/Spill
Construction Description: Tight fill

Tank Id: 1
Construction Category: Overfill/Spill
Construction Description: Spill containment bucket

Tank Id: 1
Construction Category: Secondary Containment
Construction Description: Double wall

Monitoring:
Tank ID: 1
Monitoring Description: Visual inspection of ASTs

Tank ID: 1
Monitoring Description: Continuous electronic sensing

Tank ID: 1
Monitoring Description: Visual inspect dispenser liners

Tank ID: 1
Monitoring Description: Monitor dbl wall tank space

Piping:
Tank ID: 1
Piping Category: Miscellaneous Attributes
Piping Description: Suction piping system

Tank ID: 1
Piping Category: Primary Construction
Piping Description: Steel/galvanized metal

Tank ID: 1
Piping Category: Miscellaneous Attributes
Piping Description: Dispenser liners

Tank ID: 1
Piping Category: Miscellaneous Attributes
Piping Description: Abv, no soil contact

Tank ID: 1
Piping Category: Corrosion Protection
Piping Description: External protective coating

[Click here for Florida Oculus:](#)

Map ID
Direction
Distance
Elevation

MAP FINDINGS

Site

Database(s)

EDR ID Number
EPA ID Number

95
SE
< 1/8
0.066 mi.
351 ft.

THE LEARNING EXPERIENCE SCHOOL, INC.
5651 SW 82 AVE
MIAMI, FL 33143

FL Miami-Dade IW

S118741844
N/A

Actual:
8 ft.

Miami-Dade Co. IW6:

Focus Map:
7

Region: DADE
Facility ID: 201503131042458
Permit Status: PERMIT ISSUED
Permit Code: 5
Work Group: IW6
Work Group Number: 4624
Permit Number: IW6-00004624
Address Description: Not reported
Folio: 3040270050121
Title Code: AOP
Title Code Description: ANNUAL OPERATING PERMIT
Permit Title: WELLFIELD PROTECTION
Permit Class: A
Permit Class Description: Free standing facility on septic tank

96
East
< 1/8
0.068 mi.
360 ft.

FLORIDA WATER PRODUCTS
4950 SW 75 AVE
MIAMI, FL 33155

FL Miami-Dade IW
FL TIER 2

S104931746
N/A

Actual:
12 ft.

Miami-Dade Co. IW5:

Focus Map:
8

Region: DADE
Facility ID: 200009271214545
Permit Status: FACILITY NO LONGER NEEDS A PERMIT OR CLOSED
Permit Code: 7
Work Group: IW5
Work Group Number: 13452
Permit Number: IW5-00013452
Address Description: Not reported
Folio: 3040230350031
Title Code: AOP
Title Code Description: ANNUAL OPERATING PERMIT
Permit Title: INDUSTRIAL WASTE 5
Permit Class: REG
Permit Class Description: Regular permit

TIER 2:

Year: 2011
Facility Id: 3992448
Active Date: Not reported
Inactive Date: Not reported
Sale Pending: Not reported
Original Date: Not reported
PLOT Source: Not reported
Latitude: 25.723900
Longitude: -80.317350
LEPC District: Not reported
Counties: Not reported
SERC: Not reported
Program Level: Not reported

Map ID
Direction
Distance
Elevation

MAP FINDINGS

Site

Database(s)

EDR ID Number
EPA ID Number

FLORIDA WATER PRODUCTS (Continued)

S104931746

PRIME: Not reported
SIC Code: Not reported
SIC Code 2: Not reported
NAICS Code: Not reported
Last Modified Date: 11/12/2012
First Submit Date: 11/09/2012
Data Submitted By: Florida Division of Emergency Management
Company Name: FLORIDA WATER PRODUCTS INC
Comments: Not reported

Contact:

Contact ID: Not reported
Year: 2011
Facility Id: 3992448
Contact Type: Tier II Emergency Contact
Contact Name: DAVID SHOCK
Contact Title: Not reported
Contact Phone: 813-549-3120
Contact 24Hr Phone: Not reported
Contact Telephone 2: Not reported
Contact Telephone 3: Not reported
Contact Telephone 4: Not reported
Contact Telephone 5: Not reported
Contact Telephone 6: Not reported
Contact Email: DShock@FloridaWaterProducts.com

Contact ID: Not reported
Year: 2011
Facility Id: 3992448
Contact Type: Tier II Emergency 24 Hour Contact
Contact Name: DAVID SHOCK
Contact Title: Not reported
Contact Phone: 813-549-3120
Contact 24Hr Phone: Not reported
Contact Telephone 2: Not reported
Contact Telephone 3: Not reported
Contact Telephone 4: Not reported
Contact Telephone 5: Not reported
Contact Telephone 6: Not reported
Contact Email: DShock@FloridaWaterProducts.com

Contact ID: Not reported
Year: 2011
Facility Id: 3992448
Contact Type: Tier II Secondary 24 Hour Contact
Contact Name: DAVID SHOCK
Contact Title: Not reported
Contact Phone: 813-549-3120
Contact 24Hr Phone: Not reported
Contact Telephone 2: Not reported
Contact Telephone 3: Not reported
Contact Telephone 4: Not reported
Contact Telephone 5: Not reported
Contact Telephone 6: Not reported
Contact Email: DShock@FloridaWaterProducts.com

Contact ID: Not reported
Year: 2011

Map ID
Direction
Distance
Elevation

MAP FINDINGS

Site

Database(s)

EDR ID Number
EPA ID Number

FLORIDA WATER PRODUCTS (Continued)

S104931746

Facility Id: 3992448
Contact Type: Tier II Secondary Contact
Contact Name: DAVID SHOCK
Contact Title: Not reported
Contact Phone: 813-767-7508
Contact 24Hr Phone: Not reported
Contact Telephone 2: Not reported
Contact Telephone 3: Not reported
Contact Telephone 4: Not reported
Contact Telephone 5: Not reported
Contact Telephone 6: Not reported
Contact Email: DShock@FloridaWaterProducts.com

Contact ID: Not reported
Year: 2011
Facility Id: 3992448
Contact Type: Additional Contact
Contact Name: DAVID SHOCK
Contact Title: Not reported
Contact Phone: 813-549-3120
Contact 24Hr Phone: Not reported
Contact Telephone 2: Not reported
Contact Telephone 3: Not reported
Contact Telephone 4: Not reported
Contact Telephone 5: Not reported
Contact Telephone 6: Not reported
Contact Email: DShock@FloridaWaterProducts.com

Year: 2010
Facility Id: Not reported
Active Date: Not reported
Inactive Date: Not reported
Sale Pending: Not reported
Original Date: Not reported
PLOT Source: Not reported
Latitude: 25.7239
Longitude: -80.32
LEPC District: Not reported
Counties: Not reported
SERC: Not reported
Program Level: Not reported
PRIME: Not reported
SIC Code: Not reported
SIC Code 2: Not reported
NAICS Code: Not reported
Last Modified Date: Not reported
First Submit Date: Not reported
Data Submitted By: Not reported
Company Name: Not reported
Comments: Not reported

Chemical Code: 7647010
Chemical Name: MURIATIC ACID
Chemical State: LIQUID SOLUTION

Map ID
Direction
Distance
Elevation

MAP FINDINGS

Site

Database(s)

EDR ID Number
EPA ID Number

FLORIDA WATER PRODUCTS (Continued)

S104931746

Location Name: ENTIRE FACILITY
Container Code: N
Pressure Code: 1
Temperature Code: 4
Average Quantity: 4000
Maximum Quantity: 12000
Days On Site: 365

Year: 2010
Facility Id: Not reported
Active Date: Not reported
Inactive Date: Not reported
Sale Pending: Not reported
Original Date: Not reported
PLOT Source: Not reported
Latitude: 25.7239
Longitude: -80.32
LEPC District: Not reported
Counties: Not reported
SERC: Not reported
Program Level: Not reported
PRIME: Not reported
SIC Code: Not reported
SIC Code 2: Not reported
NAICS Code: Not reported
Last Modified Date: Not reported
First Submit Date: Not reported
Data Submitted By: Not reported
Company Name: Not reported
Comments: Not reported

Chemical Code: 87901
Chemical Name: TRICHLORO-S-TRIAZINETRIONE
Chemical State: SOLID
Location Name: ENTIRE FACILITY
Container Code: N
Pressure Code: 1
Temperature Code: 4
Average Quantity: 14000
Maximum Quantity: 25000
Days On Site: 365

X97
East
< 1/8
0.071 mi.
375 ft.

FIVEBAR, INC.
9300 S DADELAND BLVD (SUITE 109)
MIAMI, FL 33156

FL Miami-Dade IW S104286630
N/A

Site 1 of 2 in cluster X

Actual:
12 ft.

Miami-Dade Co. IW5:

Focus Map:
12

Region: DADE
Facility ID: 199909111115044
Permit Status: FACILITY NO LONGER NEEDS A PERMIT OR CLOSED
Permit Code: 7
Work Group: IW5
Work Group Number: 815
Permit Number: IW5-00000815

Map ID
Direction
Distance
Elevation

MAP FINDINGS

Site

Database(s)

EDR ID Number
EPA ID Number

FIVEBAR, INC. (Continued)

S104286630

Address Description: Not reported
Folio: 3050020420010
Title Code: AOP
Title Code Description: ANNUAL OPERATING PERMIT
Permit Title: INDUSTRIAL WASTE 5
Permit Class: REG
Permit Class Description: Regular permit

Y98
South
< 1/8
0.073 mi.
385 ft.

SUNILAND DRY CLEANERS
11723 S. DIXIE HIGHWAY
MIAMI, FL 33156

SEMS 1015730864
RCRA NonGen / NLR FLD984188649

Site 1 of 4 in cluster Y

Actual:
10 ft.

Focus Map:
11

SEMS:
Site ID: 0405930
EPA ID: FLD984188649
Cong District: 19
FIPS Code: 12086
Latitude: Not reported
Longitude: Not reported
FF: N
NPL: Not on the NPL
Non NPL Status: Other Cleanup Activity: State-Lead Cleanup

SEMS Detail:

Region: 04
Site ID: 0405930
EPA ID: FLD984188649
Site Name: SUNILAND DRY CLEANERS
NPL: N
FF: N
OU: 00
Action Code: DS
Action Name: DISCVRY
SEQ: 1
Start Date: 1992-07-31 04:00:00
Finish Date: 7/31/1992 4:00:00 AM
Qual: Not reported
Current Action Lead: EPA Perf In-Hse

Region: 04
Site ID: 0405930
EPA ID: FLD984188649
Site Name: SUNILAND DRY CLEANERS
NPL: N
FF: N
OU: 00
Action Code: PA
Action Name: PA
SEQ: 1
Start Date: 1992-10-06 04:00:00
Finish Date: 8/12/1993 4:00:00 AM
Qual: H
Current Action Lead: St Perf

Region: 04
Site ID: 0405930

Map ID
Direction
Distance
Elevation

MAP FINDINGS

Site

Database(s)

EDR ID Number
EPA ID Number

SUNILAND DRY CLEANERS (Continued)

1015730864

EPA ID: FLD984188649
Site Name: SUNILAND DRY CLEANERS
NPL: N
FF: N
OU: 00
Action Code: VA
Action Name: OTHR CLEANUP
SEQ: 1
Start Date: 2003-05-29 04:00:00
Finish Date: Not reported
Qual: Not reported
Current Action Lead: St Perf

RCRA NonGen / NLR:

Date form received by agency: 05/30/2012
Facility name: SUNNILAND CLEANERS
Facility address: 11723 S DIXIE HWY
MIAMI, FL 33156-4438
EPA ID: FLD984188649
Contact: HADI HASHAM
Contact address: 11723 S DIXIE HWY
MIAMI, FL 33156-4438
Contact country: US
Contact telephone: 305-238-1623
Contact email: Not reported
EPA Region: 04
Classification: Non-Generator
Description: Handler: Non-Generators do not presently generate hazardous waste

Owner/Operator Summary:

Owner/operator name: HADI HASHAM
Owner/operator address: 11723 S DIXIE HWY
MIAMI, FL 33156
Owner/operator country: US
Owner/operator telephone: Not reported
Owner/operator email: Not reported
Owner/operator fax: Not reported
Owner/operator extension: Not reported
Legal status: Private
Owner/Operator Type: Owner
Owner/Op start date: 12/31/1997
Owner/Op end date: Not reported

Handler Activities Summary:

U.S. importer of hazardous waste: No
Mixed waste (haz. and radioactive): No
Recycler of hazardous waste: No
Transporter of hazardous waste: No
Treater, storer or disposer of HW: No
Underground injection activity: No
On-site burner exemption: No
Furnace exemption: No
Used oil fuel burner: No
Used oil processor: No
User oil refiner: No

Map ID
Direction
Distance
Elevation

MAP FINDINGS

Site

Database(s)

EDR ID Number
EPA ID Number

SUNILAND DRY CLEANERS (Continued)

1015730864

Used oil fuel marketer to burner: No
Used oil Specification marketer: No
Used oil transfer facility: No
Used oil transporter: No

Historical Generators:

Date form received by agency: 02/13/1991
Site name: SUNNILAND CLEANERS
Classification: Small Quantity Generator

Waste code: F002
Waste name: THE FOLLOWING SPENT HALOGENATED SOLVENTS: TETRACHLOROETHYLENE, METHYLENE CHLORIDE, TRICHLOROETHYLENE, 1,1,1-TRICHLOROETHANE, CHLOROBENZENE, 1,1,2-TRICHLORO-1,2,2-TRIFLUOROETHANE, ORTHO-DICHLOROBENZENE, TRICHLOROFLUOROMETHANE, AND 1,1,2, TRICHLOROETHANE; ALL SPENT SOLVENT MIXTURES/BLENDS CONTAINING, BEFORE USE, A TOTAL OF TEN PERCENT OR MORE (BY VOLUME) OF ONE OR MORE OF THE ABOVE HALOGENATED SOLVENTS OR THOSE SOLVENTS LISTED IN F001, F004, AND F005; AND STILL BOTTOMS FROM THE RECOVERY OF THESE SPENT SOLVENTS AND SPENT SOLVENT MIXTURES.

Violation Status: No violations found

Y99
South
< 1/8
0.073 mi.
385 ft.

ESTATE OF CHARLES GOTTLIEB
11723 S DIXIE HWY
MIAMI, FL 33156

RCRA-CESQG 1014470374
FLTMP9103309

Site 2 of 4 in cluster Y

Actual:
10 ft.

RCRA-CESQG:

Date form received by agency: 12/30/1992

Focus Map:
11

Facility name: ESTATE OF CHARLES GOTTLIEB
Facility address: 11723 S DIXIE HWY

MIAMI, FL 33156-4438

EPA ID: FLTMP9103309

Contact: Not reported

Contact address: Not reported

Not reported

Contact country: US

Contact telephone: Not reported

Contact email: Not reported

EPA Region: 04

Classification: Conditionally Exempt Small Quantity Generator

Description: Handler: generates 100 kg or less of hazardous waste per calendar month, and accumulates 1000 kg or less of hazardous waste at any time; or generates 1 kg or less of acutely hazardous waste per calendar month, and accumulates at any time: 1 kg or less of acutely hazardous waste; or 100 kg or less of any residue or contaminated soil, waste or other debris resulting from the cleanup of a spill, into or on any land or water, of acutely hazardous waste; or generates 100 kg or less of any residue or contaminated soil, waste or other debris resulting from the cleanup of a spill, into or on any land or water, of acutely hazardous waste during any calendar month, and accumulates at any time: 1 kg or less of acutely hazardous waste; or 100 kg or less of any residue or contaminated soil, waste or other debris resulting from the cleanup of a spill, into or on any land or water, of acutely hazardous waste

Map ID
Direction
Distance
Elevation

MAP FINDINGS

Site

Database(s)

EDR ID Number
EPA ID Number

ESTATE OF CHARLES GOTTLIEB (Continued)

1014470374

Handler Activities Summary:

U.S. importer of hazardous waste: No
Mixed waste (haz. and radioactive): No
Recycler of hazardous waste: No
Transporter of hazardous waste: No
Treater, storer or disposer of HW: No
Underground injection activity: No
On-site burner exemption: No
Furnace exemption: No
Used oil fuel burner: No
Used oil processor: No
User oil refiner: No
Used oil fuel marketer to burner: No
Used oil Specification marketer: No
Used oil transfer facility: No
Used oil transporter: No

Violation Status: No violations found

Y100
South
< 1/8
0.073 mi.
385 ft.
SUNILAND CLEANERS
11723 S DIXIE HWY
MIAMI, FL 33156
Site 3 of 4 in cluster Y

Actual:
10 ft.

Focus Map:
11

PRIORITYCLEANERS:

Rank: 463
Facility ID: 9501329
Score: 30
Voluntary Cleanup: Not reported

CLEANUP SITES:

DEP Cleanup Site Key: 57523728
Source Database Name: Not reported
Source Database Id: ERIC_4388
CPAC Program Area Id: DC
CLLC Cleanup Category Key: OTHCU
RSC2 Remediation Status Key: ACTIVE
Data Load Date: 02/24/2019
OC3 Office Id: SED
Physical Address Line 2: Not reported
OIC Object Of Interest Id: FACIL
PC2 Proximity Id: ENTRA
Calc Coordinates Accuracy Level Id: 3
CMC2 Coordinate Method Id: GPS with Wide-Area Augmentation Service Correction
DC4 Datum Id: North American Datum of 1983
VSC1 Verification Status: REVIEWED
Collect Username: ERIC_HAZARD_INIT_LOAD
Collect Date: 06/23/2016
Collect Affiliation: Not reported
Map Source: Not reported
Map Source Scale: Not reported
Interpolation Scale: Not reported
Verifier Username: ERIC_HAZARD_INIT_LOAD
Verifier Affiliation: Not reported

FL PRIORITYCLEANERS
FL CLEANUP SITES
FL Miami-Dade Co. AP
FL Miami-Dade Co. HWS
FL Miami-Dade IW
FL DRYCLEANERS
FL DWM CONTAM
FL Enforcement

1000461158
N/A

Map ID
Direction
Distance
Elevation

MAP FINDINGS

Site

Database(s)

EDR ID Number
EPA ID Number

SUNILAND CLEANERS (Continued)

1000461158

Verification Date: 06/23/2016
Verified Coordinate Method Id: GPS with Wide-Area Augmentation Service Correction
Source Database Name Code: ERIC
CMC2 Coordinate Method ID Code: WGPS
DC4 Datum ID Code: NAD83
Verified Coordinate Method ID Code: WGPS
Comments: Alternate ID: 139501329
Latitude/Longitude (deg/min/sec): 25 39 43.1972 / 80 19 30.7464

Miami-Dade Co. AP:

Region: DADE
Facility ID: 200903261215114
Work Group: AP
Work Group Number: 2625
Permit Number: AP-00002625
Address Description: Not reported
Folio: 2050100040530
Title Code: AOP
Title Code Description: ANNUAL OPERATING PERMIT
Permit Title: AIR POLLUTION
Permit Class: DGP
Permit Class Description: DEP NOT TITLE V GENERAL PERMIT
Permit Status: FACILITY NO LONGER NEEDS A PERMIT OR CLOSED
Permit Code: 7

Miami-Dade Co. HWS:

Region: DADE
Property Tax Folio #: 2050100040530
Phase Type: DS
Facility ID: 1999091801395770
Phase: 6
DEP Number: 139501329DC
State Class: DCP
Eligibility: APPROVED
State Rank: 30
Phase Description: NATURAL ATTENUATION MONITORING PLAN APPROVED
Phase Type Description: Not reported
COI Name: Not reported
COI Travel Time: Not reported
X Coordinate: 878469
Y Coordinate: 483368
Decode of state class: Dry Cleaning Program: This is a state funded program with fees and deductibles for businesses that handle dry cleaning solvents only.
Work Group: IW5
Work Group Number: 4799
Start Date: 1991-11-12 00:00:00
Address Description: Not reported
Latitude: 25.662
Longitude: -80.325

Miami-Dade Co. IW5:

Region: DADE
Facility ID: 199909110921090
Permit Status: FACILITY NO LONGER NEEDS A PERMIT OR CLOSED
Permit Code: 7
Work Group: IW5

Map ID
Direction
Distance
Elevation

MAP FINDINGS

Site

Database(s)

EDR ID Number
EPA ID Number

SUNILAND CLEANERS (Continued)

1000461158

Work Group Number: 4799
Permit Number: IW5-00004799
Address Description: Not reported
Folio: 2050100040530
Title Code: AOP
Title Code Description: ANNUAL OPERATING PERMIT
Permit Title: INDUSTRIAL WASTE 5
Permit Class: AP
Permit Class Description: FACILITY USING PERC

DRYCLEANERS:

Facility ID: 9501329
Facility Type: Drycleaner
Facility Status: OPEN
Facility Phone: (305) 238-1623
Owner ID: 39541
Owner Role: ACCOUNT OWNER
Owner Name: HASHAM INC
Owner Contact: Not reported
Owner Address: 11723 S DIXIE HWY
Owner Addr2: Not reported
Owner City,St,Zip: MIAMI, FL 33156
RP Phone: (305) 238-1623
Start Date: 01/01/1992

Facility ID: 9501329
Facility Type: Drycleaner
Facility Status: OPEN
Facility Phone: (305) 238-1623
Owner ID: 39541
Owner Role: FACILITY OWNER
Owner Name: HASHAM INC
Owner Contact: Not reported
Owner Address: 11723 S DIXIE HWY
Owner Addr2: Not reported
Owner City,St,Zip: MIAMI, FL 33156
RP Phone: (305) 238-1623
Start Date: 01/01/1992

Facility ID: 9501329
Facility Type: Drycleaner
Facility Status: OPEN
Facility Phone: (305) 238-1623
Owner ID: 40567
Owner Role: PROPERTY OWNER
Owner Name: PINE CREST PLAZA
Owner Contact: GOTTLIEB, JAY
Owner Address: PO BOX 431214
Owner Addr2: ATTN: JAY GOTTLIEB
Owner City,St,Zip: MIAMI, FL 33156
RP Phone: (305) 567-1000
Start Date: 06/30/1995

DWM CONTAM:

Program Site Id: Not reported
Lat DD: 25

Map ID
Direction
Distance
Elevation

MAP FINDINGS

Site

Database(s)

EDR ID Number
EPA ID Number

SUNILAND CLEANERS (Continued)

1000461158

Lat MM: 39
Lat SS: 43.1972
Long DD: 80
Long MM: 19
Long SS: 30.7464
Office/ District: SED
Program Area: DRYCLEANING
Offsite Contamination: Not reported
Project Manager: Not reported
Priority Score: Not reported
Datum: Not reported
Method: WGPS
Facility Status: ONHOLD
Feature: Not reported
Section: Not reported
Township: Not reported
Range: Not reported
Staff Assigned: Not reported
Priority (Y/N): Not reported

Enforcement Miami-Dade:

Region: DADE
Enforcement Officer: Not reported
Facility Type: Site Assessment Required
Facility Status: Open
Facility Status Code: O
Facility Type Code: SA
Status Date: 11/25/2002
Case Level: State Clean-Up Site
Case Number: 2002112509491840
Case Description: Not reported
Address Description: Not reported
Folio: 2050100040530
Officer Name: Not reported
Case Status Level: SC
Work Group: IW5
Work Group Number: Not reported

Region: DADE
Enforcement Officer: Gary Service
Facility Type: Site Assessment Required
Facility Status: Closed
Facility Status Code: C
Facility Type Code: SA
Status Date: 6/28/2000
Case Level: CIRCUIT (CIVIL) COURT, FILED
Case Number: 1992012912540810
Case Description: Not reported
Address Description: 11723 S. DIXIE HWY.
Folio: 3050100040530
Officer Name: Gary Service
Case Status Level: CV
Work Group: NONE
Work Group Number: Not reported

Region: DADE
Enforcement Officer: SHARON CRABTREE

Map ID
Direction
Distance
Elevation

MAP FINDINGS

Site

Database(s)

EDR ID Number
EPA ID Number

SUNILAND CLEANERS (Continued)

1000461158

Facility Type: Stationary Air Source
Facility Status: Closed
Facility Status Code: C
Facility Type Code: AIR[S]
Status Date: 1/2/2002
Case Level: Administrative Stage
Case Number: 2001122711043850
Case Description: HANDLED BY INSPECTOR
Address Description: Not reported
Folio: 2050100040530
Officer Name: SHARON CRABTREE
Case Status Level: A
Work Group: AP
Work Group Number: Not reported

Y101
South
< 1/8
0.073 mi.
385 ft.

SUNILAND CLEANERS
11723 S DIXIE HWY
MIAMI, FL 33156
Site 4 of 4 in cluster Y

EDR Hist Cleaner **1018881332**
N/A

Actual:
10 ft.

EDR Hist Cleaner

Focus Map:
11

| Year: | Name: | Type: |
|-------|-------------------|---------------------------------------|
| 1994 | SUNILAND CLEANERS | Garment Pressing And Cleaners' Agents |
| 1995 | SUNILAND CLEANERS | Garment Pressing And Cleaners' Agents |
| 1996 | SUNILAND CLEANERS | Garment Pressing And Cleaners' Agents |
| 1997 | SUNILAND CLEANERS | Garment Pressing And Cleaners' Agents |
| 2001 | SUNILAND CLEANERS | Garment Pressing And Cleaners' Agents |
| 2002 | SUNILAND CLEANERS | Garment Pressing And Cleaners' Agents |
| 2003 | SUNILAND CLEANERS | Garment Pressing And Cleaners' Agents |
| 2004 | SUNILAND CLEANERS | Garment Pressing And Cleaners' Agents |
| 2005 | SUNILAND CLEANERS | Garment Pressing And Cleaners' Agents |
| 2006 | SUNILAND CLEANERS | Garment Pressing And Cleaners' Agents |
| 2007 | SUNILAND CLEANERS | Garment Pressing And Cleaners' Agents |
| 2008 | SUNILAND CLEANERS | Garment Pressing And Cleaners' Agents |
| 2009 | SUNILAND CLEANERS | Garment Pressing And Cleaners' Agents |
| 2010 | SUNILAND CLEANERS | Garment Pressing And Cleaners' Agents |
| 2011 | SUNILAND CLEANERS | Garment Pressing And Cleaners' Agents |
| 2012 | SUNILAND CLEANERS | Garment Pressing And Cleaners' Agents |
| 2013 | SUNILAND CLEANERS | Garment Pressing And Cleaners' Agents |
| 2014 | SUNILAND CLEANERS | Garment Pressing And Cleaners' Agents |

Z102
East
< 1/8
0.073 mi.
386 ft.

DAMAGE EQUIPMENT
4878 SW 75 AVE
MIAMI, FL 33155
Site 1 of 34 in cluster Z

FL Miami-Dade IW **S105119053**
FL Enforcement **N/A**

Actual:
13 ft.

Miami-Dade Co. IW5:

Focus Map:
8

Region: DADE
Facility ID: 200109180929075
Permit Status: FACILITY NO LONGER NEEDS A PERMIT OR CLOSED
Permit Code: 7
Work Group: IW5
Work Group Number: 14065

Map ID
Direction
Distance
Elevation

MAP FINDINGS

Site

Database(s)

EDR ID Number
EPA ID Number

DAMAGE EQUIPMENT (Continued)

S105119053

Permit Number: IW5-00014065
Address Description: Not reported
Folio: 3040230350010
Title Code: AOP
Title Code Description: ANNUAL OPERATING PERMIT
Permit Title: INDUSTRIAL WASTE 5
Permit Class: REG
Permit Class Description: Regular permit

Enforcement Miami-Dade:

Region: DADE
Enforcement Officer: SHARON CRABTREE
Facility Type: Mobile Air Source
Facility Status: Closed
Facility Status Code: C
Facility Type Code: AIR[M]
Status Date: 9/30/2004
Case Level: Administrative Stage
Case Number: 2004092913443260
Case Description: BEING HANDLED BY INSPECTOR
Address Description: Not reported
Folio: 3040230790110
Officer Name: SHARON CRABTREE
Case Status Level: A
Work Group: APCF
Work Group Number: Not reported

Z103 **SHOPCEN II INVESTMENTS**
East **4912 SW 75TH AVE**
< 1/8 **MIAMI, FL 33155**
0.073 mi.
386 ft. **Site 2 of 34 in cluster Z**

RCRA-CESQG **1014468818**
FLTMP8801620

Actual:
13 ft.

Focus Map:
8

RCRA-CESQG:
Date form received by agency: 07/18/1988
Facility name: SHOPCEN II INVESTMENTS
Facility address: 4912 SW 75TH AVE
MIAMI, FL 33155-4439
EPA ID: FLTMP8801620
Contact: Not reported
Contact address: Not reported
Contact country: US
Contact telephone: Not reported
Contact email: Not reported
EPA Region: 04
Classification: Conditionally Exempt Small Quantity Generator
Description: Handler: generates 100 kg or less of hazardous waste per calendar month, and accumulates 1000 kg or less of hazardous waste at any time; or generates 1 kg or less of acutely hazardous waste per calendar month, and accumulates at any time: 1 kg or less of acutely hazardous waste; or 100 kg or less of any residue or contaminated soil, waste or other debris resulting from the cleanup of a spill, into or on any land or water, of acutely hazardous waste; or generates 100 kg or less of any residue or contaminated soil, waste or other debris resulting from the cleanup of a spill, into or on any land or water, of acutely hazardous waste during any calendar month, and accumulates at any

Map ID
Direction
Distance
Elevation

MAP FINDINGS

Site

Database(s)

EDR ID Number
EPA ID Number

SHOPCEN II INVESTMENTS (Continued)

1014468818

time: 1 kg or less of acutely hazardous waste; or 100 kg or less of any residue or contaminated soil, waste or other debris resulting from the cleanup of a spill, into or on any land or water, of acutely hazardous waste

Handler Activities Summary:

U.S. importer of hazardous waste: No
Mixed waste (haz. and radioactive): No
Recycler of hazardous waste: No
Transporter of hazardous waste: No
Treater, storer or disposer of HW: No
Underground injection activity: No
On-site burner exemption: No
Furnace exemption: No
Used oil fuel burner: No
Used oil processor: No
User oil refiner: No
Used oil fuel marketer to burner: No
Used oil Specification marketer: No
Used oil transfer facility: No
Used oil transporter: No

Violation Status: No violations found

Z104 **ART DECO CUSTOM DESIGNS, INC.** **FL Miami-Dade IW** **S104288963**
East **4862 SW 75 AVE** **N/A**
< 1/8 **MIAMI, FL 33155**
0.073 mi.
386 ft. **Site 3 of 34 in cluster Z**

Actual: Miami-Dade Co. IW5:
13 ft. Region: DADE
Focus Map: Facility ID: 199909111302091
8 Permit Status: FACILITY NO LONGER NEEDS A PERMIT OR CLOSED
 Permit Code: 7
 Work Group: IW5
 Work Group Number: 7499
 Permit Number: IW5-00007499
 Address Description: Not reported
 Folio: 3040230350010
 Title Code: AOP
 Title Code Description: ANNUAL OPERATING PERMIT
 Permit Title: INDUSTRIAL WASTE 5
 Permit Class: REG
 Permit Class Description: Regular permit

Z105 **STUDIO WOOD WORK DESIGN** **FL Miami-Dade IW** **S104287415**
East **4858 SW 75 AVE** **FL Enforcement** **N/A**
< 1/8 **MIAMI, FL 33155**
0.073 mi.
386 ft. **Site 4 of 34 in cluster Z**

Actual: Miami-Dade Co. IW5:
13 ft. Region: DADE
Focus Map: Facility ID: 199909111226551
8 Permit Status: FACILITY NO LONGER NEEDS A PERMIT OR CLOSED
 Permit Code: 7

Map ID
Direction
Distance
Elevation

MAP FINDINGS

Site

Database(s)

EDR ID Number
EPA ID Number

STUDIO WOOD WORK DESIGN (Continued)

S104287415

Work Group: IW5
Work Group Number: 6008
Permit Number: IW5-00006008
Address Description: Not reported
Folio: 3040230350010
Title Code: AOP
Title Code Description: ANNUAL OPERATING PERMIT
Permit Title: INDUSTRIAL WASTE 5
Permit Class: REG
Permit Class Description: Regular permit

Enforcement Miami-Dade:

Region: DADE
Enforcement Officer: Not reported
Facility Type: Industrial Waste [5]
Facility Status: Closed
Facility Status Code: C
Facility Type Code: IW[5]
Status Date: 5/19/2004
Case Level: Ticket Issued
Case Number: 2003022812093550
Case Description: 24-35.1
Address Description: Not reported
Folio: 3040230350010
Officer Name: Not reported
Case Status Level: T
Work Group: IW5
Work Group Number: Not reported

Region: DADE
Enforcement Officer: Shabbir Qureshi
Facility Type: Industrial Waste [5]
Facility Status: Closed
Facility Status Code: C
Facility Type Code: IW[5]
Status Date: 2/4/1991
Case Level: Ticket Issued
Case Number: 1990080116295870
Case Description: Not reported
Address Description: Not reported
Folio: 3040230350020
Officer Name: Shabbir Qureshi
Case Status Level: T
Work Group: NONE
Work Group Number: Not reported

Z106
East
< 1/8
0.073 mi.
386 ft.

NORTH MIAMI AUTO A/C
4936 SW 75 AVE
MIAMI, FL 33155
Site 5 of 34 in cluster Z

FL Miami-Dade IW S104290605
N/A

Actual:
13 ft.
Focus Map:
8

Miami-Dade Co. IW5:
Region: DADE
Facility ID: 199909111344532
Permit Status: FACILITY NO LONGER NEEDS A PERMIT OR CLOSED
Permit Code: 7

Map ID
Direction
Distance
Elevation

MAP FINDINGS

Site

Database(s)

EDR ID Number
EPA ID Number

NORTH MIAMI AUTO A/C (Continued)

S104290605

Work Group: IW5
Work Group Number: 10569
Permit Number: IW5-00010569
Address Description: Not reported
Folio: 3040230350010
Title Code: AOP
Title Code Description: ANNUAL OPERATING PERMIT
Permit Title: INDUSTRIAL WASTE 5
Permit Class: REG
Permit Class Description: Regular permit

Z107
East
< 1/8
0.073 mi.
386 ft.

SWEDISH WOODWORKS, INC.
4866 SW 75 AVE
MIAMI, FL 33155

FL Miami-Dade IW

S109001563
N/A

Site 6 of 34 in cluster Z

Actual:
13 ft.

Miami-Dade Co. IW5:

Focus Map:
8

Region: DADE
Facility ID: 200712241407536
Permit Status: FACILITY NO LONGER NEEDS A PERMIT OR CLOSED
Permit Code: 7
Work Group: IW5
Work Group Number: 18410
Permit Number: IW5-00018410
Address Description: Not reported
Folio: 3040230190030
Title Code: AOP
Title Code Description: ANNUAL OPERATING PERMIT
Permit Title: INDUSTRIAL WASTE 5
Permit Class: REG
Permit Class Description: Regular permit

Z108
East
< 1/8
0.073 mi.
386 ft.

THOMAS H. BOYCE\DBA DEEPSTREAM DESIGNS
4838 SW 75 AVE
MIAMI, FL 33155

FL Miami-Dade IW

S109001607
N/A

Site 7 of 34 in cluster Z

Actual:
13 ft.

Miami-Dade Co. IW5:

Focus Map:
8

Region: DADE
Facility ID: 200712271126528
Permit Status: FACILITY NO LONGER NEEDS A PERMIT OR CLOSED
Permit Code: 7
Work Group: IW5
Work Group Number: 18414
Permit Number: IW5-00018414
Address Description: Not reported
Folio: 3040230350010
Title Code: AOP
Title Code Description: ANNUAL OPERATING PERMIT
Permit Title: INDUSTRIAL WASTE 5
Permit Class: REG
Permit Class Description: Regular permit

Map ID
Direction
Distance
Elevation

MAP FINDINGS

Site

Database(s)

EDR ID Number
EPA ID Number

Z109
East
< 1/8
0.073 mi.
386 ft.
BOB GARELICK CARPENTRY
4842 SW 75 AVE
MIAMI, FL 33155
Site 8 of 34 in cluster Z

FL Miami-Dade IW
S104245147
N/A

Actual: Miami-Dade Co. IW6:
13 ft. Region: DADE
Focus Map: Facility ID: 199909111506023
8 Permit Status: FACILITY NO LONGER NEEDS A PERMIT OR CLOSED
Permit Code: 7
Work Group: IW6
Work Group Number: 3729
Permit Number: IW6-00003729
Address Description: Not reported
Folio: 3040230350010
Title Code: AOP
Title Code Description: ANNUAL OPERATING PERMIT
Permit Title: WELLFIELD PROTECTION
Permit Class: B
Permit Class Description: Shared access tenants on septic tank

Z110
East
< 1/8
0.073 mi.
386 ft.
SHOPCEN 11 INVESTMENTS
4836/90 SW 75 AVE
MIAMI, FL 33155
Site 9 of 34 in cluster Z

FL Miami-Dade IW
S105175542
N/A

Actual: Miami-Dade Co. IW5:
13 ft. Region: DADE
Focus Map: Facility ID: 199909111345540
8 Permit Status: FACILITY NO LONGER NEEDS A PERMIT OR CLOSED
Permit Code: 7
Work Group: IW5
Work Group Number: 10748
Permit Number: IW5-00010748
Address Description: Not reported
Folio: 3040230350010
Title Code: AOP
Title Code Description: ANNUAL OPERATING PERMIT
Permit Title: INDUSTRIAL WASTE 5
Permit Class: REG
Permit Class Description: Regular permit

Z111
East
< 1/8
0.073 mi.
386 ft.
GUIDO CABINETS, INC
4870 SW 75 AVE
MIAMI, FL 33155
Site 10 of 34 in cluster Z

FL Miami-Dade Co. AP
FL Miami-Dade IW
S103428684
N/A

Actual: Miami-Dade Co. AP:
13 ft. Region: DADE
Focus Map: Facility ID: 199904211347347
8 Work Group: AP
Work Group Number: 1419
Permit Number: AP-00001419
Address Description: Not reported
Folio: 3040230350010

Map ID
Direction
Distance
Elevation

MAP FINDINGS

Site

Database(s)

EDR ID Number
EPA ID Number

GUIDO CABINETS, INC (Continued)

S103428684

Title Code: AOP
Title Code Description: ANNUAL OPERATING PERMIT
Permit Title: AIR EMISSIONS
Permit Class: DERM
Permit Class Description: DADE COUNTY DERM PERMIT
Permit Status: FACILITY NO LONGER NEEDS A PERMIT OR CLOSED
Permit Code: 7

Region: DADE
Facility ID: 199905101444583
Work Group: CAP
Work Group Number: 1228
Permit Number: CAP-00001228
Address Description: Not reported
Folio: 3040230350010
Title Code: OTP
Title Code Description: ONE TIME PERMITS
Permit Title: AIR EMISSIONS
Permit Class: C
Permit Class Description: AIR CONSTRUCTION PERMIT
Permit Status: FACILITY NO LONGER NEEDS A PERMIT OR CLOSED
Permit Code: 7

Miami-Dade Co. IW6:

Region: DADE
Facility ID: 199909111506100
Permit Status: FACILITY NO LONGER NEEDS A PERMIT OR CLOSED
Permit Code: 7
Work Group: IW6
Work Group Number: 3766
Permit Number: IW6-00003766
Address Description: Not reported
Folio: 3040230350010
Title Code: AOP
Title Code Description: ANNUAL OPERATING PERMIT
Permit Title: WELLFIELD PROTECTION
Permit Class: B
Permit Class Description: Shared access tenants on septic tank

Miami-Dade Co. IW5:

Region: DADE
Facility ID: 199909110838356
Permit Status: FACILITY NO LONGER NEEDS A PERMIT OR CLOSED
Permit Code: 7
Work Group: IW5
Work Group Number: 8647
Permit Number: IW5-00008647
Address Description: Not reported
Folio: 3040230350010
Title Code: AOP
Title Code Description: ANNUAL OPERATING PERMIT
Permit Title: INDUSTRIAL WASTE 5
Permit Class: REG
Permit Class Description: Regular permit

Map ID
Direction
Distance
Elevation

MAP FINDINGS

Site

Database(s)

EDR ID Number
EPA ID Number

Z112
East
< 1/8
0.073 mi.
386 ft.
BUILT 2 FIT CABINETRY, INC.
4846 SW 75 AVE
MIAMI, FL 33155
Site 11 of 34 in cluster Z

FL Miami-Dade IW
S106912458
N/A

Actual: Miami-Dade Co. IW5:
13 ft. Region: DADE
Focus Map: Facility ID: 200412070953230
8 Permit Status: FACILITY NO LONGER NEEDS A PERMIT OR CLOSED
Permit Code: 7
Work Group: IW5
Work Group Number: 16414
Permit Number: IW5-00016414
Address Description: Not reported
Folio: 3040230350010
Title Code: AOP
Title Code Description: ANNUAL OPERATING PERMIT
Permit Title: INDUSTRIAL WASTE 5
Permit Class: REG
Permit Class Description: Regular permit

113
West
< 1/8
0.073 mi.
386 ft.
DOOR STORE
1303 NW 78TH AVE
MIAMI, FL 33126

FL LUST
FL UST
U003742348
N/A

Actual: LUST:
8 ft. Region: STATE
Focus Map: Facility Id: 8505854
3 Facility Status: CLOSED
Facility Type: C - Fuel user/Non-retail
Facility Phone: (305)477-1702
Facility Cleanup Rank: 7728
District: Southeast District
Lat/Long (dms): 25 47 5.5904 / 80 19 19.1437
Section: 034
Township: 53S
Range: 40E
Feature: Not reported
Method: DMAP
Datum: 0
Score: Not reported
Score Effective Date: 03/17/2008
Score When Ranked: 12
Operator: DOOR STORE
Name Update: Not reported
Address Update: Not reported

Discharge Cleanup Summary:
Discharge Date: 02/27/1992
PCT Discharge Combined: Not reported
Cleanup Required: N - NO CLEANUP REQUIRED
Discharge Cleanup Status: NREQ - CLEANUP NOT REQUIRED
Disch Cleanup Status Date: 03/04/2009
Cleanup Work Status: COMPLETED
Information Source: A - ABANDONED TANK RESTORATION
Other Source Description: Not reported
Eligibility Indicator: E - ELIGIBLE

Map ID
Direction
Distance
Elevation

MAP FINDINGS

Site

Database(s)

EDR ID Number
EPA ID Number

DOOR STORE (Continued)

U003742348

Site Manager: Not reported
Site Mgr End Date: Not reported
Tank Office: Not reported

Petroleum Cleanup Program Eligibility:

Facility ID: 8505854
Discharge Date: 27-FEB-92
Pct Discharge Combined With: Not reported
Cleanup Required: N - NO CLEANUP REQUIRED
Discharge Cleanup Status: NREQ - CLEANUP NOT REQUIRED
Disch Cleanup Status Date: 03/04/2009
Cleanup Work Status: COMPLETED
Information Source: A - ABANDONED TANK RESTORATION
Other Source Description: Not reported
Application Received Date: 02-APR-92
Cleanup Program: A - ABANDONED TANK RESTORATION PROGRAM
Eligibility Status: 12-FEB-93
Elig Status Date: 12-FEB-93
Letter Of Intent Date: Not reported
Redetermined: No
Inspection Date: 02/03/1992
Site Manager: Not reported
Site Mgr End Date: Not reported
Tank Office: Not reported
Deductible Amount: 500
Deductible Paid To Date: 0
Co-Pay Amount: 0
Co-Pay Paid To Date: 0
Cap Amount: Not reported

Task Information:

District: SED
Facility ID: 8505854
Facility Status: CLOSED
Facility Type: C - Fuel user/Non-retail -
County: MIAMI-DADE
County ID: 13
Cleanup Eligibility Status: E
Source Effective Date: Not reported
Discharge Date: 02-27-1992
Cleanup Required: N - NO CLEANUP REQUIRED
Discharge Cleanup Status: NREQ - CLEANUP NOT REQUIRED
Disch Cleanup Status Date: 03-04-2009
SRC Action Type: Not reported
SRC Submit Date: Not reported
SRC Review Date: Not reported
SRC Completion Status: Not reported
SRC Issue Date: Not reported
SRC Comment: Not reported
Cleanup Work Status: COMPLETED
Site Mgr: Not reported
Site Mgr End Date: Not reported
Tank Office: Not reported
SR Task ID: Not reported
SR Cleanup Responsible: Not reported
SR Funding Eligibility Type: Not reported
SR Actual Cost: Not reported
SR Completion Date: Not reported

Map ID
Direction
Distance
Elevation

MAP FINDINGS

Site

Database(s)

EDR ID Number
EPA ID Number

DOOR STORE (Continued)

U003742348

| | |
|-------------------------------------|--------------|
| SR Payment Date: | Not reported |
| SR Oral Date: | Not reported |
| SR Written Date: | Not reported |
| SR Soil Removal: | Not reported |
| SR Free Product Removal: | Not reported |
| SR Soil Tonnage Removed: | Not reported |
| SR Soil Treatment: | Not reported |
| SR Other Treatment: | Not reported |
| SR Alternate Proc Received Date: | Not reported |
| SR Alternate Procedure Status: | Not reported |
| SR Alternate Procedure Status Date: | Not reported |
| SR Alternate Procedure Comments: | Not reported |
| SA Task ID: | 29525 |
| SA Cleanup Responsible: | Not reported |
| SA Funding Eligibility Type: | Not reported |
| SA Actual Cost: | Not reported |
| SA Completion Date: | Not reported |
| SA Payment Date: | Not reported |
| RAP Task ID: | 29526 |
| RAP Cleanup Responsible ID: | ST - STATE |
| RAP Funding Eligibility Type: | Not reported |
| RAP Actual Cost: | Not reported |
| RAP Completion Date: | Not reported |
| RAP Payment Date: | Not reported |
| RAP Last Order Approved: | Not reported |
| RA Task ID: | 29527 |
| RA Cleanup Responsible: | ST - STATE |
| RA Funding Eligibility Type: | Not reported |
| RA Years to Complete: | Not reported |
| RA Actual Cost: | Not reported |

[Click here for Florida Oculus:](#)

UST:

| | |
|---------------------|----------------------|
| Facility Id: | 8505854 |
| Facility Status: | CLOSED |
| Type Description: | Fuel user/Non-retail |
| Facility Phone: | (305) 477-1702 |
| Region: | STATE |
| Positioning Method: | DMAP |
| Lat/Long (dms): | 25 47 5 / 80 19 20 |

Owner:

| | |
|--------------------|------------------|
| Owner Id: | 44483 |
| Owner Name: | LAVMOR LTD |
| Owner Address: | 1303 NW 78TH AVE |
| Owner Address 2: | Not reported |
| Owner City,St,Zip: | MIAMI, FL 33126 |
| Owner Contact: | FERNANDO LAVEL |
| Owner Phone: | (305) 594-1122 |

Tank Info:

| | |
|---------------|--------------|
| Tank Id: | 1 |
| Status: | Removed |
| Status Date: | 28-FEB-1992 |
| Install Date: | Not reported |
| Substance: | Unleaded gas |

Map ID
Direction
Distance
Elevation

MAP FINDINGS

Site

Database(s)

EDR ID Number
EPA ID Number

DOOR STORE (Continued)

U003742348

Content Description: Unleaded Gas
Gallons: 4000
Vessel Indicator: TANK
Tank Location: UNDERGROUND
DEP Contractor: P

[Click here for Florida Oculus:](#)

AA114 **ANIMAL HOSPITAL OF PERRINE, INC/DBA DADELAND ANIMA**
East **9495 S DIXIE HWY**
< 1/8 **MIAMI, FL 33156**
0.074 mi.
393 ft. **Site 1 of 2 in cluster AA**

FL Miami-Dade IW **S101853678**
N/A

Actual: Miami-Dade Co. IW5:
12 ft. Region: DADE
Focus Map: Facility ID: 199909110900436
12 Permit Status: PERMIT ISSUED
Permit Code: 5
Work Group: IW5
Work Group Number: 1882
Permit Number: IW5-00001882
Address Description: Not reported
Folio: 3050020110050
Title Code: AOP
Title Code Description: ANNUAL OPERATING PERMIT
Permit Title: INDUSTRIAL WASTE 5
Permit Class: REG
Permit Class Description: Regular permit

AB115 **CHEVRON #20266**
East **7625 SW 40TH ST**
< 1/8 **MIAMI, FL 33155**
0.075 mi.
394 ft. **Site 1 of 5 in cluster AB**

RCRA NonGen / NLR **1000736965**
FINDS **FLD984195586**
ECHO

Actual: RCRA NonGen / NLR:
8 ft. Date form received by agency: 03/23/2011
Focus Map: Facility name: CHEVRON #20266
8 Facility address: 7625 SW 40TH ST
MIAMI, FL 77210-0000
EPA ID: FLD984195586
Mailing address: PO BOX 5004
SAN RAMON, CA 94583-0804
Contact: KATHY NORRIS
Contact address: PO BOX 5004
SAN RAMON, CA 94583-0804
Contact country: US
Contact telephone: 510-842-5931
Contact email: Not reported
EPA Region: 04
Classification: Non-Generator
Description: Handler: Non-Generators do not presently generate hazardous waste

Map ID
Direction
Distance
Elevation

MAP FINDINGS

Site

Database(s)

EDR ID Number
EPA ID Number

CHEVRON #20266 (Continued)

1000736965

Owner/Operator Summary:

Owner/operator name: CHEVRON #20266
Owner/operator address: PO BOX 5004
SAN RAMON, CA 94583
Owner/operator country: US
Owner/operator telephone: Not reported
Owner/operator email: Not reported
Owner/operator fax: Not reported
Owner/operator extension: Not reported
Legal status: Private
Owner/Operator Type: Operator
Owner/Op start date: 03/15/1991
Owner/Op end date: 03/23/2011

Owner/operator name: CHEVRON #20266
Owner/operator address: PO BOX 5004
SAN RAMON, CA 94583
Owner/operator country: US
Owner/operator telephone: Not reported
Owner/operator email: Not reported
Owner/operator fax: Not reported
Owner/operator extension: Not reported
Legal status: Private
Owner/Operator Type: Operator
Owner/Op start date: 03/15/1991
Owner/Op end date: Not reported

Owner/operator name: KATHY NORRIS-SLUSHER
Owner/operator address: PO BOX 5004
SAN RAMON, CA 94583
Owner/operator country: US
Owner/operator telephone: Not reported
Owner/operator email: Not reported
Owner/operator fax: Not reported
Owner/operator extension: Not reported
Legal status: Private
Owner/Operator Type: Operator
Owner/Op start date: 03/15/1991
Owner/Op end date: Not reported

Owner/operator name: ALDA POOL
Owner/operator address: PO BOX 4415
HOUSTON, TX 77210
Owner/operator country: US
Owner/operator telephone: Not reported
Owner/operator email: Not reported
Owner/operator fax: Not reported
Owner/operator extension: Not reported
Legal status: Private
Owner/Operator Type: Owner
Owner/Op start date: 10/14/1996
Owner/Op end date: 01/08/1997

Owner/operator name: CHEVRON PRODUCTS CO
Owner/operator address: PO BOX 5004
SAN RAMON, CA 94583
Owner/operator country: US

Map ID
Direction
Distance
Elevation

MAP FINDINGS

Site

Database(s)

EDR ID Number
EPA ID Number

CHEVRON #20266 (Continued)

1000736965

Owner/operator telephone: Not reported
Owner/operator email: Not reported
Owner/operator fax: Not reported
Owner/operator extension: Not reported
Legal status: Private
Owner/Operator Type: Owner
Owner/Op start date: 01/08/1997
Owner/Op end date: Not reported

Handler Activities Summary:

U.S. importer of hazardous waste: No
Mixed waste (haz. and radioactive): No
Recycler of hazardous waste: No
Transporter of hazardous waste: No
Treater, storer or disposer of HW: No
Underground injection activity: No
On-site burner exemption: No
Furnace exemption: No
Used oil fuel burner: No
Used oil processor: No
Used oil refiner: No
Used oil fuel marketer to burner: No
Used oil Specification marketer: No
Used oil transfer facility: No
Used oil transporter: No

. Waste code: D001
. Waste name: IGNITABLE WASTE

. Waste code: D018
. Waste name: BENZENE

Violation Status: No violations found

FINDS:

Registry ID: 110007446139

Environmental Interest/Information System

RCRAInfo is a national information system that supports the Resource Conservation and Recovery Act (RCRA) program through the tracking of events and activities related to facilities that generate, transport, and treat, store, or dispose of hazardous waste. RCRAInfo allows RCRA program staff to track the notification, permit, compliance, and corrective action activities required under RCRA.

Florida Environmental System Today Application (FIESTA) Data Maintenance (FDM) system maintains entity, environmental interest and affiliation data for the State of Florida.

[Click this hyperlink](#) while viewing on your computer to access additional FINDS: detail in the EDR Site Report.

ECHO:

Envid: 1000736965
Registry ID: 110007446139

Map ID
Direction
Distance
Elevation

MAP FINDINGS

Site

Database(s)

EDR ID Number
EPA ID Number

CHEVRON #20266 (Continued)

1000736965

DFR URL:

<http://echo.epa.gov/detailed-facility-report?fid=110007446139>

AC116
East
< 1/8
0.075 mi.
396 ft.

POES RENTALS
9600 S DIXIE HWY
KENDALL, FL 33156
Site 1 of 4 in cluster AC

RCRA-CESQG

1014470743
FLTMP9203711

Actual:
13 ft.

RCRA-CESQG:

Date form received by agency: 07/23/1992

Focus Map:
12

Facility name: POES RENTALS
Facility address: 9600 S DIXIE HWY
KENDALL, FL 33156-2805

EPA ID: FLTMP9203711

Contact: Not reported

Contact address: Not reported

Contact country: US

Contact telephone: Not reported

Contact email: Not reported

EPA Region: 04

Classification: Conditionally Exempt Small Quantity Generator

Description: Handler: generates 100 kg or less of hazardous waste per calendar month, and accumulates 1000 kg or less of hazardous waste at any time; or generates 1 kg or less of acutely hazardous waste per calendar month, and accumulates at any time: 1 kg or less of acutely hazardous waste; or 100 kg or less of any residue or contaminated soil, waste or other debris resulting from the cleanup of a spill, into or on any land or water, of acutely hazardous waste; or generates 100 kg or less of any residue or contaminated soil, waste or other debris resulting from the cleanup of a spill, into or on any land or water, of acutely hazardous waste during any calendar month, and accumulates at any time: 1 kg or less of acutely hazardous waste; or 100 kg or less of any residue or contaminated soil, waste or other debris resulting from the cleanup of a spill, into or on any land or water, of acutely hazardous waste

Handler Activities Summary:

U.S. importer of hazardous waste: No
Mixed waste (haz. and radioactive): No
Recycler of hazardous waste: No
Transporter of hazardous waste: No
Treater, storer or disposer of HW: No
Underground injection activity: No
On-site burner exemption: No
Furnace exemption: No
Used oil fuel burner: No
Used oil processor: No
User oil refiner: No
Used oil fuel marketer to burner: No
Used oil Specification marketer: No
Used oil transfer facility: No
Used oil transporter: No

Violation Status: No violations found

Map ID
Direction
Distance
Elevation

MAP FINDINGS

EDR ID Number
EPA ID Number

AC117
East
< 1/8
0.075 mi.
396 ft.

POES RENTALS
9600 S DIXIE HWY
KENDALL, FL 33156
Site 2 of 4 in cluster AC

RCRA-CESQG
FL UST
FINDS
ECHO

1004683758
FLD984245365

Actual:
13 ft.
Focus Map:
12

RCRA-CESQG:
Date form received by agency: 09/21/1992
Facility name: POES RENTALS
Facility address: 9600 S DIXIE HWY
KENDALL, FL 33156-2805
EPA ID: FLD984245365
Mailing address: S DIXIE HWY
KENDALL, FL 33156-2805
Contact: RON REDER
Contact address: S DIXIE HWY
KENDALL, FL 33156-2805
Contact country: US
Contact telephone: 305-665-5706
Contact email: Not reported
EPA Region: 04
Classification: Conditionally Exempt Small Quantity Generator
Description: Handler: generates 100 kg or less of hazardous waste per calendar month, and accumulates 1000 kg or less of hazardous waste at any time; or generates 1 kg or less of acutely hazardous waste per calendar month, and accumulates at any time: 1 kg or less of acutely hazardous waste; or 100 kg or less of any residue or contaminated soil, waste or other debris resulting from the cleanup of a spill, into or on any land or water, of acutely hazardous waste; or generates 100 kg or less of any residue or contaminated soil, waste or other debris resulting from the cleanup of a spill, into or on any land or water, of acutely hazardous waste during any calendar month, and accumulates at any time: 1 kg or less of acutely hazardous waste; or 100 kg or less of any residue or contaminated soil, waste or other debris resulting from the cleanup of a spill, into or on any land or water, of acutely hazardous waste

Owner/Operator Summary:
Owner/operator name: RON REDER
Owner/operator address: 9600 S DIXIE HWY
KENDALL, FL 33156
Owner/operator country: US
Owner/operator telephone: Not reported
Owner/operator email: Not reported
Owner/operator fax: Not reported
Owner/operator extension: Not reported
Legal status: Private
Owner/Operator Type: Owner
Owner/Op start date: 03/23/1999
Owner/Op end date: Not reported

Owner/operator name: REDER RON
Owner/operator address: 9600 S DIXIE HWY
KENDALL, FL 33156
Owner/operator country: US
Owner/operator telephone: Not reported
Owner/operator email: Not reported
Owner/operator fax: Not reported
Owner/operator extension: Not reported

Map ID
Direction
Distance
Elevation

MAP FINDINGS

Site

Database(s)

EDR ID Number
EPA ID Number

POES RENTALS (Continued)

1004683758

Legal status: Private
Owner/Operator Type: Owner
Owner/Op start date: 03/23/1999
Owner/Op end date: Not reported

Handler Activities Summary:

U.S. importer of hazardous waste: No
Mixed waste (haz. and radioactive): No
Recycler of hazardous waste: No
Transporter of hazardous waste: No
Treater, storer or disposer of HW: No
Underground injection activity: No
On-site burner exemption: No
Furnace exemption: No
Used oil fuel burner: No
Used oil processor: No
User oil refiner: No
Used oil fuel marketer to burner: No
Used oil Specification marketer: No
Used oil transfer facility: No
Used oil transporter: No

Waste code: D018
Waste name: BENZENE

Violation Status: No violations found

Miami-Dade Co. Tanks:

Facility ID: 199909011830490
Permit Code: 7
Work Group: UT
Work Group Number: 370
Permit Number: UT-00000370
Location Description: Not reported
Folio: 3050020370030
Permit Status: FACILITY NO LONGER NEEDS A PERMIT OR CLOSED
Title Code: AOP
Title Status: ANNUAL OPERATING PERMIT
Permit Title: STORAGE TANKS
Class Code: REG
Class Status: REGULAR PERMIT

UST:

Facility Id: 8629043
Facility Status: CLOSED
Type Description: Fuel user/Non-retail
Facility Phone: (305) 670-7706
Region: STATE
Positioning Method: DMAP
Lat/Long (dms): 25 40 53 / 80 18 58

Owner:

Owner Id: 17187
Owner Name: POES RENTALS
Owner Address: PO BOX 14-1937
Owner Address 2: Not reported
Owner City,St,Zip: CORAL GABLES, FL 33114

Map ID
Direction
Distance
Elevation

MAP FINDINGS

Site

Database(s)

EDR ID Number
EPA ID Number

POES RENTALS (Continued)

1004683758

Owner Contact: FRANK POE
Owner Phone: (305) 667-6413

Tank Info:

Tank Id: 1
Status: Removed
Status Date: 31-OCT-2000
Install Date: 01-JUN-1973
Substance: Vehicular diesel
Content Description: Vehicular Diesel
Gallons: 2000
Vessel Indicator: TANK
Tank Location: UNDERGROUND
DEP Contractor: P

Tank Id: 2
Status: Removed
Status Date: 31-OCT-2000
Install Date: 01-JUN-1973
Substance: Unleaded gas
Content Description: Unleaded Gas
Gallons: 2000
Vessel Indicator: TANK
Tank Location: UNDERGROUND
DEP Contractor: P

Tank Id: 3
Status: Removed
Status Date: 31-OCT-2000
Install Date: 01-AUG-1979
Substance: Unleaded gas
Content Description: Unleaded Gas
Gallons: 4000
Vessel Indicator: TANK
Tank Location: UNDERGROUND
DEP Contractor: P

Tank Id: 4
Status: Removed
Status Date: 01-JUL-2016
Install Date: 01-MAR-2001
Substance: Unleaded gas
Content Description: Unleaded Gas
Gallons: 6000
Vessel Indicator: TANK
Tank Location: UNDERGROUND
DEP Contractor: P

[Click here for Florida Oculus:](#)

FINDS:

Registry ID: 110005619740

Environmental Interest/Information System

Map ID
Direction
Distance
Elevation

MAP FINDINGS

Site

Database(s)

EDR ID Number
EPA ID Number

POES RENTALS (Continued)

1004683758

RCRAInfo is a national information system that supports the Resource Conservation and Recovery Act (RCRA) program through the tracking of events and activities related to facilities that generate, transport, and treat, store, or dispose of hazardous waste. RCRAInfo allows RCRA program staff to track the notification, permit, compliance, and corrective action activities required under RCRA.

Florida Environmental System Today Application (FIESTA) Data Maintenance (FDM) system maintains entity, environmental interest and affiliation data for the State of Florida.

[Click this hyperlink](#) while viewing on your computer to access additional FINDS: detail in the EDR Site Report.

ECHO:

Envid: 1004683758
Registry ID: 110005619740
DFR URL: <http://echo.epa.gov/detailed-facility-report?fid=110005619740>

AC118
East
< 1/8
0.075 mi.
396 ft.

POES RENTAL INC.
9600 S DIXIE HWY
MIAMI, FL 33156
Site 3 of 4 in cluster AC

FL ASBESTOS
FL Miami-Dade IW
FL Enforcement

U003743950
N/A

Actual:
13 ft.

Focus Map:
12

ASBESTOS:
Facility ID: AS02513188
Notification ID: 88131
Notification Type: REVISED
Project Type: DEMOLITION
Notification Status: COMPLETE
Site Name: SAME
Ordered Demolition?: N
Annual Notification: Not reported
Owner Name: WLPW2 LLC
Contractor Name: BRANCHING OUT, INC.
Start Date: 07/26/2016
Finish Date: 08/20/2016
Cementitious RACM: Not reported
Cementitious SF: Not reported
Floor RACM: Not reported
Floor SF: Not reported
Pipe RACM: Not reported
Pipe SF: Not reported
CF RACM: Not reported
Roof RACM: Not reported
Roof SF: Not reported
Surface Mat RACM: Not reported
Surface Mat SF: Not reported
Waste Disposal Site: Not reported
Waste Disposal Address: Not reported
Waste Disposal City: Not reported
Waste Disposal State: Not reported
Waste Disposal Zip: Not reported
Transporter Name: Not reported
Contractor is Transporter: Not reported

Map ID
Direction
Distance
Elevation

MAP FINDINGS

Site

Database(s)

EDR ID Number
EPA ID Number

POES RENTAL INC. (Continued)

U003743950

Waste Disp ID: Not reported
Waste Disp Source: Not reported
Transporter Address: Not reported
Transporter City: Not reported
Transporter State: FL
Transporter Zip: Not reported
Date Receive: Not reported

Miami-Dade Co. IW5:

Region: DADE
Facility ID: 199909110833258
Permit Status: FACILITY NO LONGER NEEDS A PERMIT OR CLOSED
Permit Code: 7
Work Group: IW5
Work Group Number: 6318
Permit Number: IW5-00006318
Address Description: Not reported
Folio: 3050020370030
Title Code: AOP
Title Code Description: ANNUAL OPERATING PERMIT
Permit Title: INDUSTRIAL WASTE 5
Permit Class: REG
Permit Class Description: Regular permit

Enforcement Miami-Dade:

Region: DADE
Enforcement Officer: Donna Gordon
Facility Type: Industrial Waste [5]
Facility Status: Closed
Facility Status Code: C
Facility Type Code: IW[5]
Status Date: 1/17/1995
Case Level: Administrative Stage
Case Number: 1992061915394950
Case Description: Not reported
Address Description: Not reported
Folio: 3050020370030
Officer Name: Donna Gordon
Case Status Level: A
Work Group: NONE
Work Group Number: Not reported

AD119 **EPPERSON CRANE SERVICE INC JACK**
East **4300 SW 75TH AVE**
< 1/8 **MIAMI, FL 33155**
0.076 mi.
399 ft. **Site 1 of 25 in cluster AD**

FL LUST **U003742428**
FL UST **N/A**

Actual:
8 ft.
Focus Map:
8

LUST:
Region: STATE
Facility Id: 8942952
Facility Status: CLOSED
Facility Type: C - Fuel user/Non-retail
Facility Phone: (305)264-7701
Facility Cleanup Rank: 4871
District: Southeast District
Lat/Long (dms): 25 43 47.6877 / 80 19 2.7847

Map ID
Direction
Distance
Elevation

MAP FINDINGS

Site

Database(s)

EDR ID Number
EPA ID Number

EPPERSON CRANE SERVICE INC JACK (Continued)

U003742428

Section: 023
Township: 54S
Range: 40E
Feature: Not reported
Method: DMAP
Datum: 0
Score: 30
Score Effective Date: 11/05/2002
Score When Ranked: 30
Operator: EPPERSON CRANE SERVICE, INC,JACK
Name Update: Not reported
Address Update: Not reported

Discharge Cleanup Summary:

Discharge Date: 12/23/1988
PCT Discharge Combined: Not reported
Cleanup Required: R - CLEANUP REQUIRED
Discharge Cleanup Status: NFA - NFA COMPLETE
Disch Cleanup Status Date: 02/19/2007
Cleanup Work Status: COMPLETED
Information Source: E - EDI
Other Source Description: Not reported
Eligibility Indicator: E - ELIGIBLE
Site Manager: KONG_T
Site Mgr End Date: 03/16/2007
Tank Office: PCLP13 - MIAMI-DADE COUNTY DEPT OF REGULATORY & ECON RESOUR

Petroleum Cleanup Program Eligibility:

Facility ID: 8942952
Discharge Date: 23-DEC-88
Pct Discharge Combined With: Not reported
Cleanup Required: R - CLEANUP REQUIRED
Discharge Cleanup Status: NFA - NFA COMPLETE
Disch Cleanup Status Date: 02/19/2007
Cleanup Work Status: COMPLETED
Information Source: E - EDI
Other Source Description: Not reported
Application Received Date: 27-DEC-88
Cleanup Program: E - EARLY DETECTION INCENTIVE
Eligibility Status: 14-SEP-89
Elig Status Date: 14-SEP-89
Letter Of Intent Date: Not reported
Redetermined: No
Inspection Date: 07/27/1989
Site Manager: KONG_T
Site Mgr End Date: 03/16/2007
Tank Office: PCLP13 - MIAMI-DADE COUNTY DEPT OF REGULATORY & ECON RESOUR
Deductible Amount: Not reported
Deductible Paid To Date: 0
Co-Pay Amount: Not reported
Co-Pay Paid To Date: 0
Cap Amount: Not reported

Contaminated Media:

Discharge Date: 12/23/1988
Pct Discharge Combined With: Not reported
Cleanup Required: R - CLEANUP REQUIRED
Discharge Cleanup Status: NFA - NFA COMPLETE
Disch Cleanup Status Date: 02/19/2007

Map ID
Direction
Distance
Elevation

MAP FINDINGS

Site

Database(s)

EDR ID Number
EPA ID Number

EPPERSON CRANE SERVICE INC JACK (Continued)

U003742428

Cleanup Work Status: COMPLETED
Information Source: E - EDI
Other Source Description: Not reported
Elig Indicator: E - ELIGIBLE
Site Manager: KONG_T
Site Mgr End Date: 03/16/2007
Tank Office: PCLP13 - MIAMI-DADE COUNTY DEP
Contaminated Drinking Wells: 0
Contaminated Monitoring Well: Yes
Contaminated Soil: No
Contaminated Surface Water: No
Contaminated Ground Water: Yes
Pollutant: A - Leaded Gas
Pollutant Other Description: Not reported
Gallons Discharged: Not reported
Discharge Date: 12/23/1988
Pct Discharge Combined With: Not reported
Cleanup Required: R - CLEANUP REQUIRED
Discharge Cleanup Status: NFA - NFA COMPLETE
Disch Cleanup Status Date: 02/19/2007
Cleanup Work Status: COMPLETED
Information Source: E - EDI
Other Source Description: Not reported
Elig Indicator: E - ELIGIBLE
Site Manager: KONG_T
Site Mgr End Date: 03/16/2007
Tank Office: PCLP13 - MIAMI-DADE COUNTY DEP
Contaminated Drinking Wells: 0
Contaminated Monitoring Well: Yes
Contaminated Soil: No
Contaminated Surface Water: No
Contaminated Ground Water: Yes
Pollutant: L - Waste Oil
Pollutant Other Description: Not reported
Gallons Discharged: Not reported
Discharge Date: 12/23/1988
Pct Discharge Combined With: Not reported
Cleanup Required: R - CLEANUP REQUIRED
Discharge Cleanup Status: NFA - NFA COMPLETE
Disch Cleanup Status Date: 02/19/2007
Cleanup Work Status: COMPLETED
Information Source: E - EDI
Other Source Description: Not reported
Elig Indicator: E - ELIGIBLE
Site Manager: KONG_T
Site Mgr End Date: 03/16/2007
Tank Office: PCLP13 - MIAMI-DADE COUNTY DEP
Contaminated Drinking Wells: 0
Contaminated Monitoring Well: Yes
Contaminated Soil: No
Contaminated Surface Water: No
Contaminated Ground Water: Yes
Pollutant: M - Fuel Oil - Onsite Heat
Pollutant Other Description: Not reported
Gallons Discharged: Not reported

Task Information:

District: SED

Map ID
Direction
Distance
Elevation

MAP FINDINGS

Site

Database(s)

EDR ID Number
EPA ID Number

EPPERSON CRANE SERVICE INC JACK (Continued)

U003742428

Facility ID: 8942952
Facility Status: CLOSED
Facility Type: C - Fuel user/Non-retail -
County: MIAMI-DADE
County ID: 13
Cleanup Eligibility Status: E
Source Effective Date: 01-26-2007
Discharge Date: 12-23-1988
Cleanup Required: R - CLEANUP REQUIRED
Discharge Cleanup Status: NFA - NFA COMPLETE
Disch Cleanup Status Date: 02-19-2007
SRC Action Type: NFA - NO FURTHER ACTION
SRC Submit Date: 01-12-2007
SRC Review Date: 01-26-2007
SRC Completion Status: A - APPROVED
SRC Issue Date: 02-19-2007
SRC Comment: Not reported
Cleanup Work Status: COMPLETED
Site Mgr: KONG_T
Site Mgr End Date: 03-16-2007
Tank Office: PCLP13 - Dade County
SR Task ID: 31719
SR Cleanup Responsible: ST - STATE
SR Funding Eligibility Type: Not reported
SR Actual Cost: Not reported
SR Completion Date: Not reported
SR Payment Date: Not reported
SR Oral Date: Not reported
SR Written Date: Not reported
SR Soil Removal: Not reported
SR Free Product Removal: Not reported
SR Soil Tonnage Removed: Not reported
SR Soil Treatment: Not reported
SR Other Treatment: Not reported
SR Alternate Proc Received Date: Not reported
SR Alternate Procedure Status: Not reported
SR Alternate Procedure Status Date: Not reported
SR Alternate Procedure Comments: Not reported
SA Task ID: 31720
SA Cleanup Responsible: ST - STATE
SA Funding Eligibility Type: Not reported
SA Actual Cost: Not reported
SA Completion Date: Not reported
SA Payment Date: Not reported
RAP Task ID: 31721
RAP Cleanup Responsible ID: ST - STATE
RAP Funding Eligibility Type: Not reported
RAP Actual Cost: Not reported
RAP Completion Date: Not reported
RAP Payment Date: Not reported
RAP Last Order Approved: Not reported
RA Task ID: 31722
RA Cleanup Responsible: ST - STATE
RA Funding Eligibility Type: Not reported
RA Years to Complete: 0
RA Actual Cost: Not reported

Map ID
Direction
Distance
Elevation

MAP FINDINGS

Site

Database(s)

EDR ID Number
EPA ID Number

EPPERSON CRANE SERVICE INC JACK (Continued)

U003742428

[Click here for Florida Oculus:](#)

UST:

Facility Id: 8942952
Facility Status: CLOSED
Type Description: Fuel user/Non-retail
Facility Phone: (305) 264-7701
Region: STATE
Positioning Method: DMAP
Lat/Long (dms): 25 43 50 / 80 19 5

Owner:

Owner Id: 10930
Owner Name: JACK EPPERSON CRANE SERVICE INC
Owner Address: PO BOX 55-7639
Owner Address 2: Not reported
Owner City,St,Zip: MIAMI, FL 33255
Owner Contact: J.K. EPPERSON
Owner Phone: (305) 264-7701

Tank Info:

Tank Id: 1
Status: Removed
Status Date: 31-OCT-1989
Install Date: 01-JUL-1967
Substance: Leaded gas
Content Description: Leaded Gas
Gallons: 4000
Vessel Indicator: TANK
Tank Location: UNDERGROUND
DEP Contractor: P

Tank Id: 2
Status: Removed
Status Date: 31-OCT-1989
Install Date: 01-JUL-1967
Substance: Unleaded gas
Content Description: Unleaded Gas
Gallons: 4000
Vessel Indicator: TANK
Tank Location: UNDERGROUND
DEP Contractor: P

[Click here for Florida Oculus:](#)

AE120
East
< 1/8
0.076 mi.
399 ft.

BRIDGESTONE RETAIL OPERATIONS, LLC\DBA FIRESTONE C
9799 S DIXIE HWY
MIAMI, FL 33156

FL Miami-Dade IW S103267253
N/A

Site 1 of 2 in cluster AE

Actual:
17 ft.

Miami-Dade Co. IW5:

Focus Map:
12

Region: DADE
Facility ID: 199909110858558
Permit Status: PERMIT ISSUED
Permit Code: 5

Map ID
Direction
Distance
Elevation

MAP FINDINGS

Site

Database(s)

EDR ID Number
EPA ID Number

BRIDGESTONE RETAIL OPERATIONS, LLC\DBA FIRESTONE COMPLETE AU (Continued)

S103267253

Work Group: IW5
Work Group Number: 1526
Permit Number: IW5-00001526
Address Description: Not reported
Folio: 2050020450010
Title Code: AOP
Title Code Description: ANNUAL OPERATING PERMIT
Permit Title: INDUSTRIAL WASTE 5
Permit Class: REG
Permit Class Description: Regular permit

AE121 FIRESTONE #1828-019437
East 9799 S DIXIE HWY
< 1/8 MIAMI, FL 33156
0.076 mi.
399 ft. Site 2 of 2 in cluster AE

FL UST U003742565
N/A

Actual: UST:
17 ft. Facility Id: 8733330
Focus Map: Facility Status: CLOSED
12 Type Description: Fuel user/Non-retail
Facility Phone: (305) 661-8544
Region: STATE
Positioning Method: Not reported
Lat/Long (dms): Not reported

Owner:
Owner Id: 7081
Owner Name: BRIDGESTONE FIRESTONE INC
Owner Address: 2550 W GOLF RD
Owner Address 2: Not reported
Owner City,St,Zip: ROLLING MEADOWS, IL 60008
Owner Contact: DEBRA J HAMLIN
Owner Phone: (847) 981-2403

Tank Info:
Tank Id: 1
Status: Removed
Status Date: 31-JUL-1988
Install Date: 01-OCT-1976
Substance: Waste oil
Content Description: Waste Oil
Gallons: 280
Vessel Indicator: TANK
Tank Location: UNDERGROUND
DEP Contractor: P

[Click here for Florida Oculus:](#)

Map ID
Direction
Distance
Elevation

MAP FINDINGS

Site

Database(s)

EDR ID Number
EPA ID Number

AF122 **BRIDGESTONE AIRCRAFT-FORMER (THOMPSON @ CORP)**
West **7775 NW 12TH ST**
< 1/8 **MIAMI, FL 33126**
0.076 mi.
399 ft. **Site 1 of 4 in cluster AF**

FL LUST **S120043114**
N/A

Actual:
8 ft.

LUST:

Focus Map:
3

Region: STATE
Facility Id: 9100886
Facility Status: CLOSED
Facility Type: E - Industrial Plant
Facility Phone: (305)640-5431
Facility Cleanup Rank: 7562
District: Southeast District
Lat/Long (dms): 25 47 0.1036 / 80 19 19.1093
Section: Not reported
Township: Not reported
Range: Not reported
Feature: Not reported
Method: DMAP
Datum: 0
Score: 13
Score Effective Date: 11/04/1997
Score When Ranked: 13
Operator: GUY GLADSON
Name Update: 08/13/2012
Address Update: Not reported

Discharge Cleanup Summary:

Discharge Date: 06/30/1992
PCT Discharge Combined: Not reported
Cleanup Required: R - CLEANUP REQUIRED
Discharge Cleanup Status: SRCR - SRCR COMPLETE
Disch Cleanup Status Date: 10/29/1996
Cleanup Work Status: COMPLETED
Information Source: A - ABANDONED TANK RESTORATION
Other Source Description: Not reported
Eligibility Indicator: E - ELIGIBLE
Site Manager: Not reported
Site Mgr End Date: Not reported
Tank Office: Not reported
Discharge Date: 10/16/1995
PCT Discharge Combined: Not reported
Cleanup Required: R - CLEANUP REQUIRED
Discharge Cleanup Status: SRCR - SRCR COMPLETE
Disch Cleanup Status Date: 10/29/1996
Cleanup Work Status: COMPLETED
Information Source: D - DISCHARGE NOTIFICATION
Other Source Description: Not reported
Eligibility Indicator: I - INELIGIBLE
Site Manager: Not reported
Site Mgr End Date: Not reported
Tank Office: Not reported

Petroleum Cleanup Program Eligibility:

Facility ID: 9100886
Discharge Date: 30-JUN-92
Pct Discharge Combined With: Not reported
Cleanup Required: R - CLEANUP REQUIRED
Discharge Cleanup Status: SRCR - SRCR COMPLETE

Map ID
Direction
Distance
Elevation

MAP FINDINGS

Site

Database(s)

EDR ID Number
EPA ID Number

BRIDGESTONE AIRCRAFT-FORMER (THOMPSON @ CORP) (Continued)

S120043114

Disch Cleanup Status Date: 10/29/1996
Cleanup Work Status: COMPLETED
Information Source: A - ABANDONED TANK RESTORATION
Other Source Description: Not reported
Application Received Date: 30-JUN-92
Cleanup Program: A - ABANDONED TANK RESTORATION PROGRAM
Eligibility Status: 11-DEC-92
Elig Status Date: 11-DEC-92
Letter Of Intent Date: 06/30/1992
Redetermined: No
Inspection Date: 10/01/1992
Site Manager: Not reported
Site Mgr End Date: Not reported
Tank Office: Not reported
Deductible Amount: 500
Deductible Paid To Date: 0
Co-Pay Amount: 0
Co-Pay Paid To Date: 0
Cap Amount: Not reported

Task Information:

District: SED
Facility ID: 9100886
Facility Status: CLOSED
Facility Type: E - Industrial Plant -
County: MIAMI-DADE
County ID: 13
Cleanup Eligibility Status: E
Source Effective Date: 10-29-1996
Discharge Date: 06-30-1992
Cleanup Required: R - CLEANUP REQUIRED
Discharge Cleanup Status: SRCR - SRCR COMPLETE
Disch Cleanup Status Date: 10-29-1996
SRC Action Type: SRCR - SITE REHABILITATION COMPLETION REPORT
SRC Submit Date: 07-30-1996
SRC Review Date: 10-15-1996
SRC Completion Status: A - APPROVED
SRC Issue Date: 10-29-1996
SRC Comment: Not reported
Cleanup Work Status: COMPLETED
Site Mgr: Not reported
Site Mgr End Date: Not reported
Tank Office: Not reported
SR Task ID: 86312
SR Cleanup Responsible: Not reported
SR Funding Eligibility Type: Not reported
SR Actual Cost: Not reported
SR Completion Date: 10-21-1993
SR Payment Date: Not reported
SR Oral Date: Not reported
SR Written Date: Not reported
SR Soil Removal: Not reported
SR Free Product Removal: Not reported
SR Soil Tonnage Removed: Not reported
SR Soil Treatment: Not reported
SR Other Treatment: 65 DRUMS OF SLUDGE
SR Alternate Proc Received Date: Not reported
SR Alternate Procedure Status: Not reported

Map ID
Direction
Distance
Elevation

MAP FINDINGS

Site

Database(s)

EDR ID Number
EPA ID Number

BRIDGESTONE AIRCRAFT-FORMER (THOMPSON @ CORP) (Continued)

S120043114

SR Alternate Procedure Status Date: Not reported
SR Alternate Procedure Comments: Not reported
SA Task ID: 29397
SA Cleanup Responsible: Not reported
SA Funding Eligibility Type: Not reported
SA Actual Cost: Not reported
SA Completion Date: 06-29-1994
SA Payment Date: Not reported
RAP Task ID: 29398
RAP Cleanup Responsible ID: Not reported
RAP Funding Eligibility Type: Not reported
RAP Actual Cost: Not reported
RAP Completion Date: Not reported
RAP Payment Date: Not reported
RAP Last Order Approved: 1994-06-29 00:00:00
RA Task ID: 29399
RA Cleanup Responsible: Not reported
RA Funding Eligibility Type: Not reported
RA Years to Complete: Not reported
RA Actual Cost: Not reported
District: SED
Facility ID: 9100886
Facility Status: CLOSED
Facility Type: E - Industrial Plant -
County: MIAMI-DADE
County ID: 13
Cleanup Eligibility Status: I
Source Effective Date: 10-29-1996
Discharge Date: 10-16-1995
Cleanup Required: R - CLEANUP REQUIRED
Discharge Cleanup Status: SRCR - SRCR COMPLETE
Disch Cleanup Status Date: 10-29-1996
SRC Action Type: SRCR - SITE REHABILITATION COMPLETION REPORT
SRC Submit Date: 07-30-1996
SRC Review Date: 10-15-1996
SRC Completion Status: A - APPROVED
SRC Issue Date: 10-29-1996
SRC Comment: Not reported
Cleanup Work Status: COMPLETED
Site Mgr: Not reported
Site Mgr End Date: Not reported
Tank Office: Not reported
SR Task ID: Not reported
SR Cleanup Responsible: Not reported
SR Funding Eligibility Type: Not reported
SR Actual Cost: Not reported
SR Completion Date: Not reported
SR Payment Date: Not reported
SR Oral Date: Not reported
SR Written Date: Not reported
SR Soil Removal: Not reported
SR Free Product Removal: Not reported
SR Soil Tonnage Removed: Not reported
SR Soil Treatment: Not reported
SR Other Treatment: Not reported
SR Alternate Proc Received Date: Not reported
SR Alternate Procedure Status: Not reported

Map ID
Direction
Distance
Elevation

MAP FINDINGS

Site

Database(s)

EDR ID Number
EPA ID Number

BRIDGESTONE AIRCRAFT-FORMER (THOMPSON @ CORP) (Continued)

S120043114

SR Alternate Procedure Status Date: Not reported
SR Alternate Procedure Comments: Not reported
SA Task ID: Not reported
SA Cleanup Responsible: Not reported
SA Funding Eligibility Type: Not reported
SA Actual Cost: Not reported
SA Completion Date: Not reported
SA Payment Date: Not reported
RAP Task ID: Not reported
RAP Cleanup Responsible ID: Not reported
RAP Funding Eligibility Type: Not reported
RAP Actual Cost: Not reported
RAP Completion Date: Not reported
RAP Payment Date: Not reported
RAP Last Order Approved: Not reported
RA Task ID: 83573
RA Cleanup Responsible: Not reported
RA Funding Eligibility Type: Not reported
RA Years to Complete: 0
RA Actual Cost: Not reported

[Click here for Florida Oculus:](#)

AF123 **BRIDGESTONE AIRCRAFT TIRE (USA)**
West **7775 NW 12 ST**
< 1/8 **MIAMI, FL 33126**
0.076 mi.
399 ft. **Site 2 of 4 in cluster AF**

FL UST **U003704601**
N/A

Actual: Miami-Dade Co. Tanks:
8 ft. Facility ID: 199909011844142
Focus Map: Permit Code: 7
3 Work Group: UT
Work Group Number: 2629
Permit Number: UT-00002629
Location Description: Not reported
Folio: 3530340000030
Permit Status: FACILITY NO LONGER NEEDS A PERMIT OR CLOSED
Title Code: AOP
Title Status: ANNUAL OPERATING PERMIT
Permit Title: STORAGE TANKS
Class Code: REG
Class Status: REGULAR PERMIT

AF124 **BRIDGESTONE AIRCRAFT TIRE (USA)**
West **7775 NW 12 ST**
< 1/8 **MIAMI, FL 33126**
0.076 mi.
399 ft. **Site 3 of 4 in cluster AF**

FL Miami-Dade Co. AP **S103833575**
FL Miami-Dade IW **N/A**
FL Enforcement

Actual: Miami-Dade Co. AP:
8 ft. Region: DADE
Focus Map: Facility ID: 199904211335043
3 Work Group: AP
Work Group Number: 620
Permit Number: AP-00000620

Map ID
Direction
Distance
Elevation

MAP FINDINGS

Site

Database(s)

EDR ID Number
EPA ID Number

BRIDGESTONE AIRCRAFT TIRE (USA) (Continued)

S103833575

Address Description: Not reported
Folio: 3530340000030
Title Code: AOP
Title Code Description: ANNUAL OPERATING PERMIT
Permit Title: AIR EMISSIONS
Permit Class: DNTV
Permit Class Description: DEP NON TITLE V
Permit Status: FACILITY NO LONGER NEEDS A PERMIT OR CLOSED
Permit Code: 7

Miami-Dade Co. IW2-4:

Region: DADE
Facility ID: 199907280851062
Permit Status: FACILITY NO LONGER NEEDS A PERMIT OR CLOSED
Permit Code: 7
Work Group: IW
Work Group Number: 7
Permit Number: IW-00000007
Address Description: Not reported
Folio: 3530340000030
Title Code: AOP
Title Code Description: ANNUAL OPERATING PERMIT
Permit Title: INDUSTRIAL WASTE (IW)
Permit Class: 3
Permit Class Description: TBA

Enforcement Miami-Dade:

Region: DADE
Enforcement Officer: MARK PETTIT
Facility Type: Underground Tanks
Facility Status: Closed
Facility Status Code: C
Facility Type Code: UGT
Status Date: 2/10/1997
Case Level: Administrative Stage
Case Number: 1993070610320940
Case Description: Not reported
Address Description: Not reported
Folio: 3030340000030
Officer Name: MARK PETTIT
Case Status Level: A
Work Group: NONE
Work Group Number: Not reported

Region: DADE
Enforcement Officer: Joe Ramdial
Facility Type: Site Assessment Required
Facility Status: Closed
Facility Status Code: C
Facility Type Code: SA
Status Date: 7/1/1996
Case Level: Administrative Stage
Case Number: 1994031808234970
Case Description: DISCHARGES TO SOAKAGE PIT
Address Description: Not reported
Folio: 3030340000030

Map ID
Direction
Distance
Elevation

MAP FINDINGS

Site

Database(s)

EDR ID Number
EPA ID Number

BRIDGESTONE AIRCRAFT TIRE (USA) (Continued)

S103833575

Officer Name: Joe Ramdial
Case Status Level: A
Work Group: NONE
Work Group Number: Not reported

Region: DADE
Enforcement Officer: STEVEN DUROCHER
Facility Type: Industrial Waste [1-4]
Facility Status: Closed
Facility Status Code: C
Facility Type Code: IW[1-4]
Status Date: 2/11/2002
Case Level: Consent Agreement, Executed
Case Number: 1990062213535760
Case Description: Not reported
Address Description: PREVIOUSLY : THOMPSON AIRCRAFT
Folio: 3530340000030
Officer Name: STEVEN DUROCHER
Case Status Level: CA
Work Group: IW
Work Group Number: Not reported

AF125
West
< 1/8
0.076 mi.
399 ft.

BRIDGESTONE AIRCRAFT TIRE USA INC
7775 NW 12TH ST
DORAL, FL 33126
Site 4 of 4 in cluster AF

RCRA NonGen / NLR **1000302735**
FLD982101990

Actual:
8 ft.

Focus Map:
3

RCRA NonGen / NLR:
Date form received by agency: 11/12/2009
Facility name: BRIDGESTONE AIRCRAFT TIRE USA INC
Facility address: 7775 NW 12TH ST
DORAL, FL 33126-1801
EPA ID: FLD982101990
Contact: FRANCOIS SPINETTE
Contact address: 7775 NW 12TH ST
DORAL, FL 33126-1801
Contact country: US
Contact telephone: 305-592-3530
Contact email: Not reported
EPA Region: 04
Land type: Private
Classification: Non-Generator
Description: Handler: Non-Generators do not presently generate hazardous waste

Owner/Operator Summary:
Owner/operator name: BRIDGESTONE FIRESTONE INC
Owner/operator address: 7775 NW 12TH ST
DORAL, FL 33126
Owner/operator country: US
Owner/operator telephone: Not reported
Owner/operator email: Not reported
Owner/operator fax: Not reported
Owner/operator extension: Not reported
Legal status: Private
Owner/Operator Type: Owner
Owner/Op start date: 03/23/1999

Map ID
Direction
Distance
Elevation

MAP FINDINGS

Site

Database(s)

EDR ID Number
EPA ID Number

BRIDGESTONE AIRCRAFT TIRE USA INC (Continued)

1000302735

Owner/Op end date: Not reported

Owner/operator name: JAMES JAGERS
Owner/operator address: 7775 NW 12TH ST
DORAL, FL 33126

Owner/operator country: US
Owner/operator telephone: Not reported
Owner/operator email: Not reported
Owner/operator fax: Not reported
Owner/operator extension: Not reported
Legal status: Private
Owner/Operator Type: Owner
Owner/Op start date: 03/23/1999
Owner/Op end date: 03/24/1999

Handler Activities Summary:

U.S. importer of hazardous waste: No
Mixed waste (haz. and radioactive): No
Recycler of hazardous waste: No
Transporter of hazardous waste: No
Treater, storer or disposer of HW: No
Underground injection activity: No
On-site burner exemption: No
Furnace exemption: No
Used oil fuel burner: No
Used oil processor: No
Used oil refiner: No
Used oil fuel marketer to burner: No
Used oil Specification marketer: No
Used oil transfer facility: No
Used oil transporter: No

Historical Generators:

Date form received by agency: 01/19/1994
Site name: BRIDGESTONE AIRCRAFT TIRE USA INC
Classification: Small Quantity Generator

Facility Has Received Notices of Violations:

Regulation violated: GPT:
Area of violation: Generators - Pre-transport
Date violation determined: 06/01/1994
Date achieved compliance: 08/12/1994
Violation lead agency: State
Enforcement action: DEP WARNING LETTER
Enforcement action date: 06/01/1994
Enf. disposition status: Not reported
Enf. disp. status date: Not reported
Enforcement lead agency: State
Proposed penalty amount: Not reported
Final penalty amount: Not reported
Paid penalty amount: Not reported

Evaluation Action Summary:

Evaluation date: 12/15/1993
Evaluation: COMPLIANCE EVALUATION INSPECTION ON-SITE

Map ID
Direction
Distance
Elevation

MAP FINDINGS

Site

Database(s)

EDR ID Number
EPA ID Number

BRIDGESTONE AIRCRAFT TIRE USA INC (Continued)

1000302735

Area of violation: Generators - Pre-transport
Date achieved compliance: 08/12/1994
Evaluation lead agency: State

AG126 CAMILO MUEBLES, INC.
East 4400 SW 75 AVE
< 1/8 MIAMI, FL 33155
0.077 mi.
405 ft. Site 1 of 8 in cluster AG

FL Miami-Dade Co. AP S107715285
FL Miami-Dade IW N/A
FL Enforcement
FL TIER 2

Actual: Miami-Dade Co. AP:
8 ft. Region: DADE
Focus Map: Facility ID: 199904211327146
8 Work Group: AP
Work Group Number: 112
Permit Number: AP-00000112
Address Description: Not reported
Folio: 3040230000302
Title Code: AOP
Title Code Description: ANNUAL OPERATING PERMIT
Permit Title: AIR EMISSIONS
Permit Class: DNTV
Permit Class Description: DEP NON TITLE V
Permit Status: FACILITY NO LONGER NEEDS A PERMIT OR CLOSED
Permit Code: 7

Miami-Dade Co. IW5:
Region: DADE
Facility ID: 199909110903088
Permit Status: FACILITY NO LONGER NEEDS A PERMIT OR CLOSED
Permit Code: 7
Work Group: IW5
Work Group Number: 2438
Permit Number: IW5-00002438
Address Description: Not reported
Folio: 3040230000302
Title Code: AOP
Title Code Description: ANNUAL OPERATING PERMIT
Permit Title: INDUSTRIAL WASTE 5
Permit Class: REG
Permit Class Description: Regular permit

Enforcement Miami-Dade:
Region: DADE
Enforcement Officer: Not reported
Facility Type: Stationary Air Source
Facility Status: Closed
Facility Status Code: C
Facility Type Code: AIR[S]
Status Date: 12/5/2012
Case Level: Administrative Stage
Case Number: 2012082915200290
Case Description: Not reported
Address Description: Not reported
Folio: 3040230000302
Officer Name: Not reported
Case Status Level: A
Work Group: AP

Map ID
Direction
Distance
Elevation

MAP FINDINGS

Site

Database(s)

EDR ID Number
EPA ID Number

CAMILO MUEBLES, INC. (Continued)

S107715285

Work Group Number: Not reported

Region: DADE
Enforcement Officer: Not reported
Facility Type: Stationary Air Source
Facility Status: Closed
Facility Status Code: C
Facility Type Code: AIR[S]
Status Date: 9/26/2011
Case Level: Consent Agreement, Executed
Case Number: 2011051811034720
Case Description: FAILURE TO SUBMIT AOR FOR 2010
Address Description: Not reported
Folio: 3040230000302
Officer Name: Not reported
Case Status Level: CA
Work Group: AP
Work Group Number: Not reported

Region: DADE
Enforcement Officer: SHARON CRABTREE
Facility Type: Stationary Air Source
Facility Status: Closed
Facility Status Code: C
Facility Type Code: AIR[S]
Status Date: 6/25/2003
Case Level: Administrative Stage
Case Number: 2003052308125720
Case Description: BEING HANDLED BY INSPECTOR
Address Description: Not reported
Folio: 3040230000302
Officer Name: SHARON CRABTREE
Case Status Level: A
Work Group: AP
Work Group Number: Not reported

COMET:

Site id: 55508
Office: SED
User Name: GMS
Time Stamp: 02/20/1989
Datum: Not reported
Method: Not reported
Lat dd/mm/ss: 25/45/2
Long dd/mm/ss: 81/10/20

TIER 2:

Year: Not reported
Facility Id: Not reported
Active Date: 01/06/2005
Inactive Date: 01/07/2005
Sale Pending: False
Original Date: Not reported
PLOT Source: geocoded using batchgeocode.com 07/06/07
Latitude: 25.728730
Longitude: -80.317057

Map ID
Direction
Distance
Elevation

MAP FINDINGS

Site

Database(s)

EDR ID Number
EPA ID Number

CAMILO MUEBLES, INC. (Continued)

S107715285

LEPC District: 11
Counties: Monroe,Miami-Dade,Broward,
SERC: 31734
Program Level: 0
PRIME: 25071
SIC Code: 2521
SIC Code 2: Not reported
NAICS Code: 337211

Company Info:

Company Name: CAMILO OFFICE FURNITURE INC
Company Address: 4400 SOUTHWEST 75 AVENUE
Company City,St,Zip: MIAMI, FL 33155
Company Phone: 305-261-5366
Company Fax: 305-262-4230
Company Email: Not reported
FEI Number: 591024001
Comany Contact Name: JOSE LOPEZ
Cmpny Contact Phone: 305-261-5366
Reduced Fees: False
Exempt Fees: False
Electronic Filing: False
Employee: 0
Comments: Not reported

AG127 **CAMILO OFFICE FURNITURE INC**
East **4400 SW 75TH AVE**
< 1/8 **MIAMI, FL 33155**
0.077 mi.
405 ft. **Site 2 of 8 in cluster AG**

RCRA-CESQG **1000254568**
FL LUST **FLD982174179**
FL UST

Actual:
8 ft.

RCRA-CESQG:

Focus Map:
8

Date form received by agency: 06/21/2012
Facility name: CAMILO OFFICE FURNITURE INC
Facility address: 4400 SW 75TH AVE
MIAMI, FL 33155-4429
EPA ID: FLD982174179
Mailing address: SW 75TH AVE
MIAMI, FL 33155-4429
Contact: CRISTINA COMAN
Contact address: SW 77TH AVE
MIAMI, FL 33155
Contact country: US
Contact telephone: 305-261-5366
Contact email: CCOMAN@CAMILO.COM
EPA Region: 04
Classification: Conditionally Exempt Small Quantity Generator
Description: Handler: generates 100 kg or less of hazardous waste per calendar month, and accumulates 1000 kg or less of hazardous waste at any time; or generates 1 kg or less of acutely hazardous waste per calendar month, and accumulates at any time: 1 kg or less of acutely hazardous waste; or 100 kg or less of any residue or contaminated soil, waste or other debris resulting from the cleanup of a spill, into or on any land or water, of acutely hazardous waste; or generates 100 kg or less of any residue or contaminated soil, waste or other debris resulting

Map ID
Direction
Distance
Elevation

MAP FINDINGS

Site

Database(s)

EDR ID Number
EPA ID Number

CAMILO OFFICE FURNITURE INC (Continued)

1000254568

from the cleanup of a spill, into or on any land or water, of acutely hazardous waste during any calendar month, and accumulates at any time: 1 kg or less of acutely hazardous waste; or 100 kg or less of any residue or contaminated soil, waste or other debris resulting from the cleanup of a spill, into or on any land or water, of acutely hazardous waste

Owner/Operator Summary:

Owner/operator name: JOSE LOPEZ
Owner/operator address: 4400 SW 75TH AVE
MIAMI, FL 33155
Owner/operator country: US
Owner/operator telephone: Not reported
Owner/operator email: Not reported
Owner/operator fax: Not reported
Owner/operator extension: Not reported
Legal status: Private
Owner/Operator Type: Owner
Owner/Op start date: 10/18/1996
Owner/Op end date: 06/21/2012

Owner/operator name: JOSE LOPEZ
Owner/operator address: 4400 SW 75TH AVE
MIAMI, FL 33155
Owner/operator country: US
Owner/operator telephone: 305-261-5366
Owner/operator email: Not reported
Owner/operator fax: Not reported
Owner/operator extension: Not reported
Legal status: Private
Owner/Operator Type: Operator
Owner/Op start date: 06/21/2012
Owner/Op end date: Not reported

Owner/operator name: CAMILO OFFICE FURNITURE INC
Owner/operator address: 4400 SW 75TH AVE
MIAMI, FL 33155
Owner/operator country: US
Owner/operator telephone: Not reported
Owner/operator email: Not reported
Owner/operator fax: Not reported
Owner/operator extension: Not reported
Legal status: Private
Owner/Operator Type: Owner
Owner/Op start date: 06/21/2012
Owner/Op end date: Not reported

Handler Activities Summary:

U.S. importer of hazardous waste: No
Mixed waste (haz. and radioactive): No
Recycler of hazardous waste: No
Transporter of hazardous waste: No
Treater, storer or disposer of HW: No
Underground injection activity: No
On-site burner exemption: No
Furnace exemption: No

Map ID
Direction
Distance
Elevation

MAP FINDINGS

Site

Database(s)

EDR ID Number
EPA ID Number

CAMILO OFFICE FURNITURE INC (Continued)

1000254568

Used oil fuel burner: No
Used oil processor: No
Used oil refiner: No
Used oil fuel marketer to burner: No
Used oil Specification marketer: No
Used oil transfer facility: No
Used oil transporter: No

. Waste code: D001
. Waste name: IGNITABLE WASTE

. Waste code: D035
. Waste name: METHYL ETHYL KETONE

. Waste code: F003
. Waste name: THE FOLLOWING SPENT NONHALOGENATED SOLVENTS: XYLENE, ACETONE, ETHYL ACETATE, ETHYL BENZENE, ETHYL ETHER, METHYL ISOBUTYL KETONE, N-BUTYL ALCOHOL, CYCLOHEXANONE, AND METHANOL; ALL SPENT SOLVENT MIXTURES/BLENDS CONTAINING, BEFORE USE, ONLY THE ABOVE SPENT NONHALOGENATED SOLVENTS; AND ALL SPENT SOLVENT MIXTURES/BLENDS CONTAINING, BEFORE USE, ONE OR MORE OF THE ABOVE NONHALOGENATED SOLVENTS, AND A TOTAL OF TEN PERCENT OR MORE (BY VOLUME) OF ONE OR MORE OF THOSE SOLVENTS LISTED IN F001, F002, F004, AND F005; AND STILL BOTTOMS FROM THE RECOVERY OF THESE SPENT SOLVENTS AND SPENT SOLVENT MIXTURES.

. Waste code: F005
. Waste name: THE FOLLOWING SPENT NONHALOGENATED SOLVENTS: TOLUENE, METHYL ETHYL KETONE, CARBON DISULFIDE, ISOBUTANOL, PYRIDINE, BENZENE, 2-ETHOXYETHANOL, AND 2-NITROPROPANE; ALL SPENT SOLVENT MIXTURES/BLENDS CONTAINING, BEFORE USE, A TOTAL OF TEN PERCENT OR MORE (BY VOLUME) OF ONE OR MORE OF THE ABOVE NONHALOGENATED SOLVENTS OR THOSE SOLVENTS LISTED IN F001, F002, OR F004; AND STILL BOTTOMS FROM THE RECOVERY OF THESE SPENT SOLVENTS AND SPENT SOLVENT MIXTURES.

Historical Generators:

Date form received by agency: 03/24/1989
Site name: CAMILO MUEBLES INC
Classification: Small Quantity Generator

. Waste code: D001
. Waste name: IGNITABLE WASTE

. Waste code: F003
. Waste name: THE FOLLOWING SPENT NONHALOGENATED SOLVENTS: XYLENE, ACETONE, ETHYL ACETATE, ETHYL BENZENE, ETHYL ETHER, METHYL ISOBUTYL KETONE, N-BUTYL ALCOHOL, CYCLOHEXANONE, AND METHANOL; ALL SPENT SOLVENT MIXTURES/BLENDS CONTAINING, BEFORE USE, ONLY THE ABOVE SPENT NONHALOGENATED SOLVENTS; AND ALL SPENT SOLVENT MIXTURES/BLENDS CONTAINING, BEFORE USE, ONE OR MORE OF THE ABOVE NONHALOGENATED SOLVENTS, AND A TOTAL OF TEN PERCENT OR MORE (BY VOLUME) OF ONE OR MORE OF THOSE SOLVENTS LISTED IN F001, F002, F004, AND F005; AND STILL BOTTOMS FROM THE RECOVERY OF THESE SPENT SOLVENTS AND SPENT SOLVENT MIXTURES.

. Waste code: F005
. Waste name: THE FOLLOWING SPENT NONHALOGENATED SOLVENTS: TOLUENE, METHYL ETHYL

Map ID
Direction
Distance
Elevation

MAP FINDINGS

Site

Database(s)

EDR ID Number
EPA ID Number

CAMILO OFFICE FURNITURE INC (Continued)

1000254568

KETONE, CARBON DISULFIDE, ISOBUTANOL, PYRIDINE, BENZENE, 2-ETHOXYETHANOL, AND 2-NITROPROPANE; ALL SPENT SOLVENT MIXTURES/BLENDS CONTAINING, BEFORE USE, A TOTAL OF TEN PERCENT OR MORE (BY VOLUME) OF ONE OR MORE OF THE ABOVE NONHALOGENATED SOLVENTS OR THOSE SOLVENTS LISTED IN F001, F002, OR F004; AND STILL BOTTOMS FROM THE RECOVERY OF THESE SPENT SOLVENTS AND SPENT SOLVENT MIXTURES.

Violation Status: No violations found

LUST:

Region: STATE
Facility Id: 8622877
Facility Status: CLOSED
Facility Type: C - Fuel user/Non-retail
Facility Phone: (305)261-5366
Facility Cleanup Rank: 7562
District: Southeast District
Lat/Long (dms): 25 43 45.4813 / 80 19 2.8217
Section: 023
Township: 054
Range: 040
Feature: Not reported
Method: DMAP
Datum: 0
Score: 13
Score Effective Date: 01/14/2008
Score When Ranked: 13
Operator: LUIS LOPEZ
Name Update: 01/18/2000
Address Update: Not reported

Discharge Cleanup Summary:

Discharge Date: 06/19/1992
PCT Discharge Combined: Not reported
Cleanup Required: R - CLEANUP REQUIRED
Discharge Cleanup Status: NFA - NFA COMPLETE
Disch Cleanup Status Date: 07/30/1993
Cleanup Work Status: COMPLETED
Information Source: A - ABANDONED TANK RESTORATION
Other Source Description: Not reported
Eligibility Indicator: E - ELIGIBLE
Site Manager: Not reported
Site Mgr End Date: Not reported
Tank Office: Not reported
Discharge Date: 12/30/1988
PCT Discharge Combined: Not reported
Cleanup Required: R - CLEANUP REQUIRED
Discharge Cleanup Status: NFA - NFA COMPLETE
Disch Cleanup Status Date: 07/30/1993
Cleanup Work Status: COMPLETED
Information Source: E - EDI
Other Source Description: Not reported
Eligibility Indicator: E - ELIGIBLE
Site Manager: Not reported
Site Mgr End Date: Not reported
Tank Office: Not reported

Petroleum Cleanup Program Eligibility:

Facility ID: 8622877

Map ID
Direction
Distance
Elevation

MAP FINDINGS

Site

Database(s)

EDR ID Number
EPA ID Number

CAMILO OFFICE FURNITURE INC (Continued)

1000254568

Discharge Date: 19-JUN-92
Pct Discharge Combined With: Not reported
Cleanup Required: R - CLEANUP REQUIRED
Discharge Cleanup Status: NFA - NFA COMPLETE
Disch Cleanup Status Date: 07/30/1993
Cleanup Work Status: COMPLETED
Information Source: A - ABANDONED TANK RESTORATION
Other Source Description: Not reported
Application Received Date: 30-JUN-92
Cleanup Program: A - ABANDONED TANK RESTORATION PROGRAM
Eligibility Status: 26-JAN-93
Elig Status Date: 26-JAN-93
Letter Of Intent Date: 06/30/1992
Redetermined: No
Inspection Date: 11/17/1992
Site Manager: Not reported
Site Mgr End Date: Not reported
Tank Office: Not reported
Deductible Amount: 500
Deductible Paid To Date: 500
Co-Pay Amount: 0
Co-Pay Paid To Date: 0
Cap Amount: Not reported
Facility ID: 8622877
Discharge Date: 30-DEC-88
Pct Discharge Combined With: Not reported
Cleanup Required: R - CLEANUP REQUIRED
Discharge Cleanup Status: NFA - NFA COMPLETE
Disch Cleanup Status Date: 07/30/1993
Cleanup Work Status: COMPLETED
Information Source: E - EDI
Other Source Description: Not reported
Application Received Date: 03-JAN-89
Cleanup Program: E - EARLY DETECTION INCENTIVE
Eligibility Status: 29-SEP-89
Elig Status Date: 29-SEP-89
Letter Of Intent Date: 12/22/1994
Redetermined: No
Inspection Date: 07/19/1989
Site Manager: Not reported
Site Mgr End Date: Not reported
Tank Office: Not reported
Deductible Amount: Not reported
Deductible Paid To Date: 0
Co-Pay Amount: Not reported
Co-Pay Paid To Date: 0
Cap Amount: Not reported

Task Information:

District: SED
Facility ID: 8622877
Facility Status: CLOSED
Facility Type: C - Fuel user/Non-retail -
County: MIAMI-DADE
County ID: 13
Cleanup Eligibility Status: E
Source Effective Date: 07-16-1993
Discharge Date: 06-19-1992

Map ID
Direction
Distance
Elevation

MAP FINDINGS

Site

Database(s)

EDR ID Number
EPA ID Number

CAMILO OFFICE FURNITURE INC (Continued)

1000254568

| | |
|-------------------------------------|----------------------------|
| Cleanup Required: | R - CLEANUP REQUIRED |
| Discharge Cleanup Status: | NFA - NFA COMPLETE |
| Disch Cleanup Status Date: | 07-30-1993 |
| SRC Action Type: | NFA - NO FURTHER ACTION |
| SRC Submit Date: | 06-03-1993 |
| SRC Review Date: | 07-16-1993 |
| SRC Completion Status: | A - APPROVED |
| SRC Issue Date: | 07-30-1993 |
| SRC Comment: | Not reported |
| Cleanup Work Status: | COMPLETED |
| Site Mgr: | Not reported |
| Site Mgr End Date: | Not reported |
| Tank Office: | Not reported |
| SR Task ID: | Not reported |
| SR Cleanup Responsible: | Not reported |
| SR Funding Eligibility Type: | Not reported |
| SR Actual Cost: | Not reported |
| SR Completion Date: | Not reported |
| SR Payment Date: | Not reported |
| SR Oral Date: | Not reported |
| SR Written Date: | Not reported |
| SR Soil Removal: | Not reported |
| SR Free Product Removal: | Not reported |
| SR Soil Tonnage Removed: | Not reported |
| SR Soil Treatment: | Not reported |
| SR Other Treatment: | Not reported |
| SR Alternate Proc Received Date: | Not reported |
| SR Alternate Procedure Status: | Not reported |
| SR Alternate Procedure Status Date: | Not reported |
| SR Alternate Procedure Comments: | Not reported |
| SA Task ID: | 85033 |
| SA Cleanup Responsible: | Not reported |
| SA Funding Eligibility Type: | Not reported |
| SA Actual Cost: | Not reported |
| SA Completion Date: | Not reported |
| SA Payment Date: | Not reported |
| RAP Task ID: | Not reported |
| RAP Cleanup Responsible ID: | Not reported |
| RAP Funding Eligibility Type: | Not reported |
| RAP Actual Cost: | Not reported |
| RAP Completion Date: | Not reported |
| RAP Payment Date: | Not reported |
| RAP Last Order Approved: | Not reported |
| RA Task ID: | 83117 |
| RA Cleanup Responsible: | Not reported |
| RA Funding Eligibility Type: | Not reported |
| RA Years to Complete: | 0 |
| RA Actual Cost: | Not reported |
| District: | SED |
| Facility ID: | 8622877 |
| Facility Status: | CLOSED |
| Facility Type: | C - Fuel user/Non-retail - |
| County: | MIAMI-DADE |
| County ID: | 13 |
| Cleanup Eligibility Status: | E |
| Source Effective Date: | 07-16-1993 |
| Discharge Date: | 12-30-1988 |

Map ID
Direction
Distance
Elevation

MAP FINDINGS

Site

Database(s)

EDR ID Number
EPA ID Number

CAMILO OFFICE FURNITURE INC (Continued)

1000254568

| | |
|-------------------------------------|-------------------------|
| Cleanup Required: | R - CLEANUP REQUIRED |
| Discharge Cleanup Status: | NFA - NFA COMPLETE |
| Disch Cleanup Status Date: | 07-30-1993 |
| SRC Action Type: | NFA - NO FURTHER ACTION |
| SRC Submit Date: | 06-03-1993 |
| SRC Review Date: | 07-16-1993 |
| SRC Completion Status: | A - APPROVED |
| SRC Issue Date: | 07-30-1993 |
| SRC Comment: | Not reported |
| Cleanup Work Status: | COMPLETED |
| Site Mgr: | Not reported |
| Site Mgr End Date: | Not reported |
| Tank Office: | Not reported |
| SR Task ID: | 32868 |
| SR Cleanup Responsible: | RP - RESPONSIBLE PARTY |
| SR Funding Eligibility Type: | Not reported |
| SR Actual Cost: | Not reported |
| SR Completion Date: | Not reported |
| SR Payment Date: | Not reported |
| SR Oral Date: | Not reported |
| SR Written Date: | Not reported |
| SR Soil Removal: | Not reported |
| SR Free Product Removal: | Not reported |
| SR Soil Tonnage Removed: | Not reported |
| SR Soil Treatment: | Not reported |
| SR Other Treatment: | Not reported |
| SR Alternate Proc Received Date: | Not reported |
| SR Alternate Procedure Status: | Not reported |
| SR Alternate Procedure Status Date: | Not reported |
| SR Alternate Procedure Comments: | Not reported |
| SA Task ID: | 32869 |
| SA Cleanup Responsible: | RP - RESPONSIBLE PARTY |
| SA Funding Eligibility Type: | Not reported |
| SA Actual Cost: | Not reported |
| SA Completion Date: | Not reported |
| SA Payment Date: | Not reported |
| RAP Task ID: | 32870 |
| RAP Cleanup Responsible ID: | RP - RESPONSIBLE PARTY |
| RAP Funding Eligibility Type: | Not reported |
| RAP Actual Cost: | Not reported |
| RAP Completion Date: | Not reported |
| RAP Payment Date: | Not reported |
| RAP Last Order Approved: | Not reported |
| RA Task ID: | 32871 |
| RA Cleanup Responsible: | RP - RESPONSIBLE PARTY |
| RA Funding Eligibility Type: | Not reported |
| RA Years to Complete: | Not reported |
| RA Actual Cost: | Not reported |

[Click here for Florida Oculus:](#)

UST:

| | |
|-------------------|----------------------|
| Facility Id: | 8622877 |
| Facility Status: | CLOSED |
| Type Description: | Fuel user/Non-retail |
| Facility Phone: | (305) 261-5366 |
| Region: | STATE |

Map ID
Direction
Distance
Elevation

MAP FINDINGS

Site

Database(s)

EDR ID Number
EPA ID Number

CAMILO OFFICE FURNITURE INC (Continued)

1000254568

Positioning Method: DMAP
Lat/Long (dms): 25 43 50 / 80 19 5

Owner:
Owner Id: 3245
Owner Name: CAMILO MUEBLES INC
Owner Address: 4400 SW 75TH AVE
Owner Address 2: Not reported
Owner City,St,Zip: MIAMI, FL 33155
Owner Contact: LUIS LOPEZ
Owner Phone: (305) 261-5366

Tank Info:
Tank Id: 1
Status: Removed
Status Date: 31-JUL-1991
Install Date: 01-JUL-1985
Substance: Leaded gas
Content Description: Leaded Gas
Gallons: 4000
Vessel Indicator: TANK
Tank Location: UNDERGROUND
DEP Contractor: P

Tank Id: 2
Status: Removed
Status Date: 31-JUL-1991
Install Date: 01-JUL-1985
Substance: Leaded gas
Content Description: Leaded Gas
Gallons: 3000
Vessel Indicator: TANK
Tank Location: UNDERGROUND
DEP Contractor: P

[Click here for Florida Oculus:](#)

S128
East
< 1/8
0.077 mi.
408 ft.

DENBE CORP
9650 S DIXIE HWAY
MIAMI, FL 33156
Site 5 of 6 in cluster S

EDR Hist Auto **1020757987**
N/A

Actual: EDR Hist Auto
14 ft.

Focus Map:
12

| Year: | Name: | Type: |
|-------|-------------------|---------------------------|
| 1974 | DENBE CORP | Gasoline Service Stations |
| 1976 | DENBE CORPORATION | Gasoline Service Stations |
| 1977 | DENBE CORPORATION | Gasoline Service Stations |
| 1978 | DENBE CORPORATION | Gasoline Service Stations |
| 1979 | DENBE CORPORATION | Gasoline Service Stations |
| 1980 | DENBE CORPORATION | Gasoline Service Stations |
| 1983 | DENBI CORPORATION | Gasoline Service Stations |

Map ID
Direction
Distance
Elevation

MAP FINDINGS

Site

Database(s)

EDR ID Number
EPA ID Number

S129 **SUPER CARE CAR WASH**
East **9650 S DIXIE HWY**
< 1/8 **KENDALL, FL 33156**
0.077 mi.
408 ft. **Site 6 of 6 in cluster S**

FL LUST **U003703641**
FL UST **N/A**

Actual:
14 ft.

LUST:

Focus Map:
12

Region: STATE
Facility Id: 8504345
Facility Status: CLOSED
Facility Type: A - Retail Station
Facility Phone: (305)667-6591
Facility Cleanup Rank: Not reported
District: Southeast District
Lat/Long (dms): 25 40 51.7086 / 80 18 59.1894
Section: Not reported
Township: Not reported
Range: Not reported
Feature: Not reported
Method: DMAP
Datum: 0
Score: Not reported
Score Effective Date: Not reported
Score When Ranked: Not reported
Operator: BERR CORP.
Name Update: Not reported
Address Update: Not reported

Discharge Cleanup Summary:

Discharge Date: 09/08/1992
PCT Discharge Combined: Not reported
Cleanup Required: R - CLEANUP REQUIRED
Discharge Cleanup Status: NFA - NFA COMPLETE
Disch Cleanup Status Date: 01/06/1998
Cleanup Work Status: COMPLETED
Information Source: D - DISCHARGE NOTIFICATION
Other Source Description: Not reported
Eligibility Indicator: I - INELIGIBLE
Site Manager: SLAPP_K
Site Mgr End Date: 11/06/2002
Tank Office: PCLP13 - MIAMI-DADE COUNTY DEPT OF REGULATORY & ECON RESOUR

Contaminated Media:

Discharge Date: 09/08/1992
Pct Discharge Combined With: Not reported
Cleanup Required: R - CLEANUP REQUIRED
Discharge Cleanup Status: NFA - NFA COMPLETE
Disch Cleanup Status Date: 01/06/1998
Cleanup Work Status: COMPLETED
Information Source: D - DISCHARGE NOTIFICATION
Other Source Description: Not reported
Elig Indicator: I - INELIGIBLE
Site Manager: SLAPP_K
Site Mgr End Date: 11/06/2002
Tank Office: PCLP13 - MIAMI-DADE COUNTY DEP
Contaminated Drinking Wells: 0
Contaminated Monitoring Well: Yes
Contaminated Soil: No
Contaminated Surface Water: No
Contaminated Ground Water: Yes

Map ID
Direction
Distance
Elevation

MAP FINDINGS

Site

Database(s)

EDR ID Number
EPA ID Number

SUPER CARE CAR WASH (Continued)

U003703641

Pollutant: B - Unleaded Gas
Pollutant Other Description: Not reported
Gallons Discharged: Not reported

Task Information:
District: SED
Facility ID: 8504345
Facility Status: CLOSED
Facility Type: A - Retail Station -
County: MIAMI-DADE
County ID: 13
Cleanup Eligibility Status: I
Source Effective Date: 01-06-1998
Discharge Date: 09-08-1992
Cleanup Required: R - CLEANUP REQUIRED
Discharge Cleanup Status: NFA - NFA COMPLETE
Disch Cleanup Status Date: 01-06-1998
SRC Action Type: NFA - NO FURTHER ACTION
SRC Submit Date: 10-24-1997
SRC Review Date: 12-24-1997
SRC Completion Status: A - APPROVED
SRC Issue Date: 01-06-1998
SRC Comment: Not reported
Cleanup Work Status: COMPLETED
Site Mgr: SLAPP_K
Site Mgr End Date: 11-06-2002
Tank Office: PCLP13 - Dade County
SR Task ID: Not reported
SR Cleanup Responsible: Not reported
SR Funding Eligibility Type: Not reported
SR Actual Cost: Not reported
SR Completion Date: Not reported
SR Payment Date: Not reported
SR Oral Date: Not reported
SR Written Date: Not reported
SR Soil Removal: Not reported
SR Free Product Removal: Not reported
SR Soil Tonnage Removed: Not reported
SR Soil Treatment: Not reported
SR Other Treatment: Not reported
SR Alternate Proc Received Date: Not reported
SR Alternate Procedure Status: Not reported
SR Alternate Procedure Status Date: Not reported
SR Alternate Procedure Comments: Not reported
SA Task ID: 28857
SA Cleanup Responsible: Not reported
SA Funding Eligibility Type: Not reported
SA Actual Cost: Not reported
SA Completion Date: 05-12-1994
SA Payment Date: Not reported
RAP Task ID: 63795
RAP Cleanup Responsible ID: Not reported
RAP Funding Eligibility Type: Not reported
RAP Actual Cost: Not reported
RAP Completion Date: Not reported
RAP Payment Date: Not reported
RAP Last Order Approved: Not reported
RA Task ID: 28858

Map ID
Direction
Distance
Elevation

MAP FINDINGS

Site

Database(s)

EDR ID Number
EPA ID Number

SUPER CARE CAR WASH (Continued)

U003703641

RA Cleanup Responsible: Not reported
RA Funding Eligibility Type: Not reported
RA Years to Complete: Not reported
RA Actual Cost: Not reported

[Click here for Florida Oculus:](#)

UST:

Facility Id: 8504345
Facility Status: CLOSED
Type Description: Retail Station
Facility Phone: (305) 667-6591
Region: STATE
Positioning Method: DMAP
Lat/Long (dms): 25 41 0 / 80 19 0

Owner:

Owner Id: 1935
Owner Name: BERR CORP
Owner Address: 9650 S DIXIE HWY
Owner Address 2: Not reported
Owner City,St,Zip: KENDALL, FL 33156
Owner Contact: BERNICE SAKS
Owner Phone: (305) 667-6591

Tank Info:

Tank Id: 1
Status: Removed
Status Date: 30-SEP-1990
Install Date: Not reported
Substance: Unleaded gas
Content Description: Unleaded Gas
Gallons: 10000
Vessel Indicator: TANK
Tank Location: UNDERGROUND
DEP Contractor: P

Tank Id: 2
Status: Removed
Status Date: 30-SEP-1990
Install Date: Not reported
Substance: Unleaded gas
Content Description: Unleaded Gas
Gallons: 10000
Vessel Indicator: TANK
Tank Location: UNDERGROUND
DEP Contractor: P

Tank Id: 3
Status: Removed
Status Date: 30-SEP-1990
Install Date: Not reported
Substance: Unleaded gas
Content Description: Unleaded Gas
Gallons: 4000
Vessel Indicator: TANK
Tank Location: UNDERGROUND

Map ID
Direction
Distance
Elevation

MAP FINDINGS

Site

Database(s)

EDR ID Number
EPA ID Number

SUPER CARE CAR WASH (Continued)

U003703641

DEP Contractor: P

[Click here for Florida Oculus:](#)

AD130
East
< 1/8
0.078 mi.
414 ft.

OMETTI CORPORATION
4228 SW 75 AVE
MIAMI, FL 33155
Site 2 of 25 in cluster AD

FL Miami-Dade IW S104287797
N/A

Actual:
8 ft.

Miami-Dade Co. IW5:

Focus Map:
8

Region: DADE
Facility ID: 199909111126477
Permit Status: FACILITY NO LONGER NEEDS A PERMIT OR CLOSED
Permit Code: 7
Work Group: IW5
Work Group Number: 2690
Permit Number: IW5-00002690
Address Description: Not reported
Folio: 3040230000310
Title Code: AOP
Title Code Description: ANNUAL OPERATING PERMIT
Permit Title: INDUSTRIAL WASTE 5
Permit Class: REG
Permit Class Description: Regular permit

AH131
East
< 1/8
0.079 mi.
419 ft.

TOLCO INC
4550 SW 75TH AVE
MIAMI, FL 33155
Site 1 of 28 in cluster AH

FL LUST U003744584
FL UST N/A

Actual:
8 ft.

LUST:

Focus Map:
8

Region: STATE
Facility Id: 9101569
Facility Status: CLOSED
Facility Type: C - Fuel user/Non-retail
Facility Phone: Not reported
Facility Cleanup Rank: Not reported
District: Southeast District
Lat/Long (dms): 25 43 38.5014 / 80 19 2.801
Section: Not reported
Township: Not reported
Range: Not reported
Feature: Not reported
Method: DMAP
Datum: 0
Score: Not reported
Score Effective Date: Not reported
Score When Ranked: Not reported
Operator: TOLL, ROBERT
Name Update: Not reported
Address Update: Not reported
Discharge Cleanup Summary:
Discharge Date: 03/25/1991

Map ID
Direction
Distance
Elevation

MAP FINDINGS

Site

Database(s)

EDR ID Number
EPA ID Number

TOLCO INC (Continued)

U003744584

PCT Discharge Combined: Not reported
Cleanup Required: N - NO CLEANUP REQUIRED
Discharge Cleanup Status: NREQ - CLEANUP NOT REQUIRED
Disch Cleanup Status Date: 05/29/2001
Cleanup Work Status: COMPLETED
Information Source: D - DISCHARGE NOTIFICATION
Other Source Description: Not reported
Eligibility Indicator: I - INELIGIBLE
Site Manager: SLAPP_K
Site Mgr End Date: 11/12/2002
Tank Office: PCLP13 - MIAMI-DADE COUNTY DEPT OF REGULATORY & ECON RESOUR

Contaminated Media:

Discharge Date: 03/25/1991
Pct Discharge Combined With: Not reported
Cleanup Required: N - NO CLEANUP REQUIRED
Discharge Cleanup Status: NREQ - CLEANUP NOT REQUIRED
Disch Cleanup Status Date: 05/29/2001
Cleanup Work Status: COMPLETED
Information Source: D - DISCHARGE NOTIFICATION
Other Source Description: Not reported
Elig Indicator: I - INELIGIBLE
Site Manager: SLAPP_K
Site Mgr End Date: 11/12/2002
Tank Office: PCLP13 - MIAMI-DADE COUNTY DEP
Contaminated Drinking Wells: Not reported
Contaminated Monitoring Well: Not reported
Contaminated Soil: Not reported
Contaminated Surface Water: Not reported
Contaminated Ground Water: Not reported
Pollutant: A - Leaded Gas
Pollutant Other Description: Not reported
Gallons Discharged: Not reported

Task Information:

District: SED
Facility ID: 9101569
Facility Status: CLOSED
Facility Type: C - Fuel user/Non-retail -
County: MIAMI-DADE
County ID: 13
Cleanup Eligibility Status: I
Source Effective Date: Not reported
Discharge Date: 03-25-1991
Cleanup Required: N - NO CLEANUP REQUIRED
Discharge Cleanup Status: NREQ - CLEANUP NOT REQUIRED
Disch Cleanup Status Date: 05-29-2001
SRC Action Type: Not reported
SRC Submit Date: Not reported
SRC Review Date: Not reported
SRC Completion Status: Not reported
SRC Issue Date: Not reported
SRC Comment: Not reported
Cleanup Work Status: COMPLETED
Site Mgr: SLAPP_K
Site Mgr End Date: 11-12-2002
Tank Office: PCLP13 - Dade County
SR Task ID: Not reported

Map ID
Direction
Distance
Elevation

MAP FINDINGS

Site

Database(s)

EDR ID Number
EPA ID Number

TOLCO INC (Continued)

U003744584

| | |
|-------------------------------------|--------------|
| SR Cleanup Responsible: | Not reported |
| SR Funding Eligibility Type: | Not reported |
| SR Actual Cost: | Not reported |
| SR Completion Date: | Not reported |
| SR Payment Date: | Not reported |
| SR Oral Date: | Not reported |
| SR Written Date: | Not reported |
| SR Soil Removal: | Not reported |
| SR Free Product Removal: | Not reported |
| SR Soil Tonnage Removed: | Not reported |
| SR Soil Treatment: | Not reported |
| SR Other Treatment: | Not reported |
| SR Alternate Proc Received Date: | Not reported |
| SR Alternate Procedure Status: | Not reported |
| SR Alternate Procedure Status Date: | Not reported |
| SR Alternate Procedure Comments: | Not reported |
| SA Task ID: | 28997 |
| SA Cleanup Responsible: | Not reported |
| SA Funding Eligibility Type: | Not reported |
| SA Actual Cost: | Not reported |
| SA Completion Date: | Not reported |
| SA Payment Date: | Not reported |
| RAP Task ID: | 28998 |
| RAP Cleanup Responsible ID: | ST - STATE |
| RAP Funding Eligibility Type: | Not reported |
| RAP Actual Cost: | Not reported |
| RAP Completion Date: | Not reported |
| RAP Payment Date: | Not reported |
| RAP Last Order Approved: | Not reported |
| RA Task ID: | 28999 |
| RA Cleanup Responsible: | ST - STATE |
| RA Funding Eligibility Type: | Not reported |
| RA Years to Complete: | Not reported |
| RA Actual Cost: | Not reported |

[Click here for Florida Oculus:](#)

UST:

| | |
|---------------------|----------------------|
| Facility Id: | 9101569 |
| Facility Status: | CLOSED |
| Type Description: | Fuel user/Non-retail |
| Facility Phone: | Not reported |
| Region: | STATE |
| Positioning Method: | DMAP |
| Lat/Long (dms): | 25 43 38 / 80 19 3 |

Owner:

| | |
|--------------------|------------------|
| Owner Id: | 22032 |
| Owner Name: | TOLL, ROBERT |
| Owner Address: | 4550 SW 75TH AVE |
| Owner Address 2: | Not reported |
| Owner City,St,Zip: | MIAMI, FL 33155 |
| Owner Contact: | ROBERT TOLL |
| Owner Phone: | (305) 261-4733 |

Tank Info:

| | |
|----------|---|
| Tank Id: | 1 |
|----------|---|

Map ID
Direction
Distance
Elevation

MAP FINDINGS

Site

Database(s)

EDR ID Number
EPA ID Number

TOLCO INC (Continued)

U003744584

Status: Removed
Status Date: 30-SEP-1991
Install Date: Not reported
Substance: Unleaded gas
Content Description: Unleaded Gas
Gallons: 2000
Vessel Indicator: TANK
Tank Location: UNDERGROUND
DEP Contractor: P

Tank Id: 2
Status: Removed
Status Date: 30-SEP-1991
Install Date: Not reported
Substance: Unleaded gas
Content Description: Unleaded Gas
Gallons: 2000
Vessel Indicator: TANK
Tank Location: UNDERGROUND
DEP Contractor: P

[Click here for Florida Oculus:](#)

AH132
East
< 1/8
0.080 mi.
422 ft.

GABLES AIR
4600 SW 75 AVE
MIAMI, FL 33155

FL Miami-Dade IW

S102534413
N/A

Site 2 of 28 in cluster AH

Actual:
8 ft.

Focus Map:
8

Miami-Dade Co. IW6:
Region: DADE
Facility ID: 199909111504293
Permit Status: FACILITY NO LONGER NEEDS A PERMIT OR CLOSED
Permit Code: 7
Work Group: IW6
Work Group Number: 2152
Permit Number: IW6-00002152
Address Description: Not reported
Folio: 3040230190060
Title Code: AOP
Title Code Description: ANNUAL OPERATING PERMIT
Permit Title: WELLFIELD PROTECTION
Permit Class: B
Permit Class Description: Shared access tenants on septic tank

Miami-Dade Co. IW5:
Region: DADE
Facility ID: 199909110955191
Permit Status: FACILITY NO LONGER NEEDS A PERMIT OR CLOSED
Permit Code: 7
Work Group: IW5
Work Group Number: 10020
Permit Number: IW5-00010020
Address Description: Not reported
Folio: 3040230190060
Title Code: AOP

Map ID
Direction
Distance
Elevation

MAP FINDINGS

Site

Database(s)

EDR ID Number
EPA ID Number

GABLES AIR (Continued)

S102534413

Title Code Description: ANNUAL OPERATING PERMIT
Permit Title: INDUSTRIAL WASTE 5
Permit Class: REG
Permit Class Description: Regular permit

AH133
East
< 1/8
0.080 mi.
423 ft.

SOLIS IRON WORKS
4620 SW 75 AVE
MIAMI, FL 33155
Site 3 of 28 in cluster AH

FL Miami-Dade IW **S107796469**
N/A

Actual:
9 ft.

Miami-Dade Co. IW5:

Focus Map:
8

Region: DADE
Facility ID: 200606010954535
Permit Status: FACILITY NO LONGER NEEDS A PERMIT OR CLOSED
Permit Code: 7
Work Group: IW5
Work Group Number: 17535
Permit Number: IW5-00017535
Address Description: Not reported
Folio: 3040230190050
Title Code: AOP
Title Code Description: ANNUAL OPERATING PERMIT
Permit Title: INDUSTRIAL WASTE 5
Permit Class: REG
Permit Class Description: Regular permit

AB134
East
< 1/8
0.081 mi.
428 ft.

LUDLAM STATION CORP
7625 BIRD RD
MIAMI, FL 33155
Site 2 of 5 in cluster AB

EDR Hist Auto **1021542272**
N/A

Actual:
8 ft.

EDR Hist Auto

Focus Map:
8

| Year: | Name: | Type: |
|-------|---------------------|----------------|
| 2007 | LUDLAM STATION CORP | Grocery Stores |
| 2008 | LUDLAM STATION CORP | Grocery Stores |
| 2009 | LUDLAM STATION CORP | Grocery Stores |
| 2010 | LUDLAM STATION CORP | Grocery Stores |

AB135
East
< 1/8
0.081 mi.
428 ft.

CHEVRON #202666
7625 BIRD RD
MIAMI, FL 33155
Site 3 of 5 in cluster AB

FL LUST **U003703239**
FL UST **N/A**
FL Miami-Dade Co. HWS
FL Miami-Dade IW
FL DWM CONTAM
FL Enforcement

Actual:
8 ft.

LUST:

Focus Map:
8

Region: STATE
Facility Id: 8504531
Facility Status: OPEN
Facility Type: A - Retail Station
Facility Phone: (305)264-7295
Facility Cleanup Rank: Not reported

Map ID
Direction
Distance
Elevation

MAP FINDINGS

Site

Database(s)

EDR ID Number
EPA ID Number

CHEVRON #202666 (Continued)

U003703239

District: Southeast District
Lat/Long (dms): 25 44 0.0527 / 80 19 1.0319
Section: Not reported
Township: Not reported
Range: Not reported
Feature: ozan
Method: DMAP
Datum: 0
Score: 7
Score Effective Date: 02/25/2013
Score When Ranked: Not reported
Operator: FRANKA SANCHEZ
Name Update: Not reported
Address Update: 11/11/2016

Petroleum Cleanup PCT Facility Score:

Facility Cleanup Status: ONGO - ONGOING
Contact: JOSE C PEREZ
Contact Company: PEREZ, JOSE C
Contact Address: 7625 SW 40 ST
Contact City/State/Zip: MIAMI, FL 33155
Phone: (305)439-1268
Bad Address Ind: N
State: FL
Zip: 33155, 6639
Score: 7
Score Effective Date: 25-FEB-13
Related Party ID: 68498
Primary RP Role: ACCOUNT OWNER
RP Begin Date: 09/18/2012
RP Zip: Not reported
RP Extension: Not reported

Discharge Cleanup Summary:

Discharge Date: 02/19/1988
PCT Discharge Combined: Not reported
Cleanup Required: R - CLEANUP REQUIRED
Discharge Cleanup Status: SRCR - SRCR COMPLETE
Disch Cleanup Status Date: 05/23/1995
Cleanup Work Status: COMPLETED
Information Source: E - EDI
Other Source Description: Not reported
Eligibility Indicator: E - ELIGIBLE
Site Manager: VOIGHT_P
Site Mgr End Date: 11/06/2002
Tank Office: PCLP13 - MIAMI-DADE COUNTY DEPT OF REGULATORY & ECON RESOUR
Discharge Date: 04/10/2012
PCT Discharge Combined: Not reported
Cleanup Required: R - CLEANUP REQUIRED
Discharge Cleanup Status: RA - RA ONGOING
Disch Cleanup Status Date: 01/17/2014
Cleanup Work Status: INACTIVE
Information Source: D - DISCHARGE NOTIFICATION
Other Source Description: Not reported
Eligibility Indicator: I - INELIGIBLE
Site Manager: LLANO_J
Site Mgr End Date: Not reported

Map ID
Direction
Distance
Elevation

MAP FINDINGS

Site

Database(s)

EDR ID Number
EPA ID Number

CHEVRON #202666 (Continued)

U003703239

| | |
|----------------------------|---|
| Tank Office: | PCLP13 - MIAMI-DADE COUNTY DEPT OF REGULATORY & ECON RESOUR |
| Discharge Date: | 09/12/1988 |
| PCT Discharge Combined: | 02/19/1988 |
| Cleanup Required: | C - COMBINED CLEANUP REQUIRED |
| Discharge Cleanup Status: | SRCR - SRCR COMPLETE |
| Disch Cleanup Status Date: | 05/23/1995 |
| Cleanup Work Status: | COMPLETED |
| Information Source: | E - EDI |
| Other Source Description: | Not reported |
| Eligibility Indicator: | I - INELIGIBLE |
| Site Manager: | VOIGHT_P |
| Site Mgr End Date: | 11/06/2002 |
| Tank Office: | PCLP13 - MIAMI-DADE COUNTY DEPT OF REGULATORY & ECON RESOUR |
| Discharge Date: | 12/28/1998 |
| PCT Discharge Combined: | Not reported |
| Cleanup Required: | R - CLEANUP REQUIRED |
| Discharge Cleanup Status: | NFA - NFA COMPLETE |
| Disch Cleanup Status Date: | 01/14/2003 |
| Cleanup Work Status: | COMPLETED |
| Information Source: | D - DISCHARGE NOTIFICATION |
| Other Source Description: | Not reported |
| Eligibility Indicator: | E - ELIGIBLE |
| Site Manager: | JURADO_C |
| Site Mgr End Date: | 12/27/2002 |
| Tank Office: | PCLP13 - MIAMI-DADE COUNTY DEPT OF REGULATORY & ECON RESOUR |

Petroleum Cleanup Program Eligibility:

| | |
|------------------------------|---|
| Facility ID: | 8504531 |
| Discharge Date: | 19-FEB-88 |
| Pct Discharge Combined With: | Not reported |
| Cleanup Required: | R - CLEANUP REQUIRED |
| Discharge Cleanup Status: | SRCR - SRCR COMPLETE |
| Disch Cleanup Status Date: | 05/23/1995 |
| Cleanup Work Status: | COMPLETED |
| Information Source: | E - EDI |
| Other Source Description: | Not reported |
| Application Received Date: | 12-OCT-88 |
| Cleanup Program: | E - EARLY DETECTION INCENTIVE |
| Eligibility Status: | 04-FEB-91 |
| Elig Status Date: | 04-FEB-91 |
| Letter Of Intent Date: | 02/09/1990 |
| Redetermined: | No |
| Inspection Date: | 07/02/1988 |
| Site Manager: | VOIGHT_P |
| Site Mgr End Date: | 11/06/2002 |
| Tank Office: | PCLP13 - MIAMI-DADE COUNTY DEPT OF REGULATORY & ECON RESOUR |
| Deductible Amount: | Not reported |
| Deductible Paid To Date: | 0 |
| Co-Pay Amount: | Not reported |
| Co-Pay Paid To Date: | 0 |
| Cap Amount: | Not reported |
| Facility ID: | 8504531 |
| Discharge Date: | 28-DEC-98 |
| Pct Discharge Combined With: | Not reported |
| Cleanup Required: | R - CLEANUP REQUIRED |
| Discharge Cleanup Status: | NFA - NFA COMPLETE |
| Disch Cleanup Status Date: | 01/14/2003 |
| Cleanup Work Status: | COMPLETED |

Map ID
Direction
Distance
Elevation

MAP FINDINGS

Site

Database(s)

EDR ID Number
EPA ID Number

CHEVRON #202666 (Continued)

U003703239

Information Source: D - DISCHARGE NOTIFICATION
Other Source Description: Not reported
Application Received Date: 31-DEC-98
Cleanup Program: P - PETROLEUM LIABILITY AND RESTORATION INSURANCE PROGRAM
Eligibility Status: 27-SEP-99
Elig Status Date: 27-SEP-99
Letter Of Intent Date: Not reported
Redetermined: No
Inspection Date: 01/20/1999
Site Manager: JURADO_C
Site Mgr End Date: 12/27/2002
Tank Office: PCLP13 - MIAMI-DADE COUNTY DEPT OF REGULATORY & ECON RESOUR
Deductible Amount: 20000
Deductible Paid To Date: 20000
Co-Pay Amount: Not reported
Co-Pay Paid To Date: 0
Cap Amount: 150000

Contaminated Media:

Discharge Date: 02/19/1988
Pct Discharge Combined With: Not reported
Cleanup Required: R - CLEANUP REQUIRED
Discharge Cleanup Status: SRCR - SRCR COMPLETE
Disch Cleanup Status Date: 05/23/1995
Cleanup Work Status: COMPLETED
Information Source: E - EDI
Other Source Description: Not reported
Elig Indicator: E - ELIGIBLE
Site Manager: VOIGHT_P
Site Mgr End Date: 11/06/2002
Tank Office: PCLP13 - MIAMI-DADE COUNTY DEP
Contaminated Drinking Wells: 0
Contaminated Monitoring Well: Yes
Contaminated Soil: Yes
Contaminated Surface Water: No
Contaminated Ground Water: Yes
Pollutant: L - Waste Oil
Pollutant Other Description: Not reported
Gallons Discharged: Not reported
Discharge Date: 04/10/2012
Pct Discharge Combined With: Not reported
Cleanup Required: R - CLEANUP REQUIRED
Discharge Cleanup Status: RA - RA ONGOING
Disch Cleanup Status Date: 01/17/2014
Cleanup Work Status: INACTIVE
Information Source: D - DISCHARGE NOTIFICATION
Other Source Description: Not reported
Elig Indicator: I - INELIGIBLE
Site Manager: LLANO_J
Site Mgr End Date: Not reported
Tank Office: PCLP13 - MIAMI-DADE COUNTY DEP
Contaminated Drinking Wells: Not reported
Contaminated Monitoring Well: Yes
Contaminated Soil: No
Contaminated Surface Water: No
Contaminated Ground Water: Yes
Pollutant: B - Unleaded Gas
Pollutant Other Description: Not reported

Map ID
Direction
Distance
Elevation

MAP FINDINGS

Site

Database(s)

EDR ID Number
EPA ID Number

CHEVRON #202666 (Continued)

U003703239

| | |
|-------------------------------|--|
| Gallons Discharged: | Not reported |
| Discharge Date: | 09/12/1988 |
| Pct Discharge Combined With: | 02/19/1988 |
| Cleanup Required: | C - COMBINED CLEANUP REQUIRED |
| Discharge Cleanup Status: | SRCR - SRCR COMPLETE |
| Disch Cleanup Status Date: | 05/23/1995 |
| Cleanup Work Status: | COMPLETED |
| Information Source: | E - EDI |
| Other Source Description: | Not reported |
| Elig Indicator: | I - INELIGIBLE |
| Site Manager: | VOIGHT_P |
| Site Mgr End Date: | 11/06/2002 |
| Tank Office: | PCLP13 - MIAMI-DADE COUNTY DEP |
| Contaminated Drinking Wells: | Not reported |
| Contaminated Monitoring Well: | Not reported |
| Contaminated Soil: | Not reported |
| Contaminated Surface Water: | Not reported |
| Contaminated Ground Water: | Not reported |
| Pollutant: | P - Generic Gasoline |
| Pollutant Other Description: | Not reported |
| Gallons Discharged: | Not reported |
| Discharge Date: | 12/28/1998 |
| Pct Discharge Combined With: | Not reported |
| Cleanup Required: | R - CLEANUP REQUIRED |
| Discharge Cleanup Status: | NFA - NFA COMPLETE |
| Disch Cleanup Status Date: | 01/14/2003 |
| Cleanup Work Status: | COMPLETED |
| Information Source: | D - DISCHARGE NOTIFICATION |
| Other Source Description: | Not reported |
| Elig Indicator: | E - ELIGIBLE |
| Site Manager: | JURADO_C |
| Site Mgr End Date: | 12/27/2002 |
| Tank Office: | PCLP13 - MIAMI-DADE COUNTY DEP |
| Contaminated Drinking Wells: | Not reported |
| Contaminated Monitoring Well: | Yes |
| Contaminated Soil: | Not reported |
| Contaminated Surface Water: | Not reported |
| Contaminated Ground Water: | Yes |
| Pollutant: | B - Unleaded Gas |
| Pollutant Other Description: | Not reported |
| Gallons Discharged: | Not reported |
| Task Information: | |
| District: | SED |
| Facility ID: | 8504531 |
| Facility Status: | OPEN |
| Facility Type: | A - Retail Station - |
| County: | MIAMI-DADE |
| County ID: | 13 |
| Cleanup Eligibility Status: | E |
| Source Effective Date: | 05-23-1995 |
| Discharge Date: | 02-19-1988 |
| Cleanup Required: | R - CLEANUP REQUIRED |
| Discharge Cleanup Status: | SRCR - SRCR COMPLETE |
| Disch Cleanup Status Date: | 05-23-1995 |
| SRC Action Type: | SRCR - SITE REHABILITATION COMPLETION REPORT |
| SRC Submit Date: | 03-16-1995 |
| SRC Review Date: | 05-08-1995 |

Map ID
Direction
Distance
Elevation

MAP FINDINGS

Site

Database(s)

EDR ID Number
EPA ID Number

CHEVRON #202666 (Continued)

U003703239

SRC Completion Status: A - APPROVED
SRC Issue Date: 05-23-1995
SRC Comment: Not reported
Cleanup Work Status: COMPLETED
Site Mgr: VOIGHT_P
Site Mgr End Date: 11-06-2002
Tank Office: PCLP13 - Dade County
SR Task ID: 34579
SR Cleanup Responsible: Not reported
SR Funding Eligibility Type: Not reported
SR Actual Cost: Not reported
SR Completion Date: 02-23-1990
SR Payment Date: 05-17-1993
SR Oral Date: Not reported
SR Written Date: Not reported
SR Soil Removal: Y
SR Free Product Removal: Y
SR Soil Tonnage Removed: 42
SR Soil Treatment: Not reported
SR Other Treatment: Not reported
SR Alternate Proc Received Date: Not reported
SR Alternate Procedure Status: Not reported
SR Alternate Procedure Status Date: Not reported
SR Alternate Procedure Comments: Not reported
SA Task ID: 34580
SA Cleanup Responsible: Not reported
SA Funding Eligibility Type: Not reported
SA Actual Cost: Not reported
SA Completion Date: 12-07-1990
SA Payment Date: 05-17-1993
RAP Task ID: 34581
RAP Cleanup Responsible ID: RP - RESPONSIBLE PARTY
RAP Funding Eligibility Type: Not reported
RAP Actual Cost: Not reported
RAP Completion Date: Not reported
RAP Payment Date: 05-17-1993
RAP Last Order Approved: 1994-02-28 00:00:00
RA Task ID: 34582
RA Cleanup Responsible: RP - RESPONSIBLE PARTY
RA Funding Eligibility Type: Not reported
RA Years to Complete: 1
RA Actual Cost: \$46,421.49
District: SED
Facility ID: 8504531
Facility Status: OPEN
Facility Type: A - Retail Station -
County: MIAMI-DADE
County ID: 13
Cleanup Eligibility Status: I
Source Effective Date: Not reported
Discharge Date: 04-10-2012
Cleanup Required: R - CLEANUP REQUIRED
Discharge Cleanup Status: RA - RA ONGOING
Disch Cleanup Status Date: 01-17-2014
SRC Action Type: Not reported
SRC Submit Date: Not reported
SRC Review Date: Not reported

Map ID
Direction
Distance
Elevation

MAP FINDINGS

Site

Database(s)

EDR ID Number
EPA ID Number

CHEVRON #202666 (Continued)

U003703239

| | |
|-------------------------------------|--|
| SRC Completion Status: | Not reported |
| SRC Issue Date: | Not reported |
| SRC Comment: | Not reported |
| Cleanup Work Status: | INACTIVE |
| Site Mgr: | LLANO_J |
| Site Mgr End Date: | Not reported |
| Tank Office: | PCLP13 - Dade County |
| SR Task ID: | Not reported |
| SR Cleanup Responsible: | Not reported |
| SR Funding Eligibility Type: | Not reported |
| SR Actual Cost: | Not reported |
| SR Completion Date: | Not reported |
| SR Payment Date: | Not reported |
| SR Oral Date: | Not reported |
| SR Written Date: | Not reported |
| SR Soil Removal: | Not reported |
| SR Free Product Removal: | Not reported |
| SR Soil Tonnage Removed: | Not reported |
| SR Soil Treatment: | Not reported |
| SR Other Treatment: | Not reported |
| SR Alternate Proc Received Date: | Not reported |
| SR Alternate Procedure Status: | Not reported |
| SR Alternate Procedure Status Date: | Not reported |
| SR Alternate Procedure Comments: | Not reported |
| SA Task ID: | Not reported |
| SA Cleanup Responsible: | Not reported |
| SA Funding Eligibility Type: | Not reported |
| SA Actual Cost: | Not reported |
| SA Completion Date: | Not reported |
| SA Payment Date: | Not reported |
| RAP Task ID: | 90754 |
| RAP Cleanup Responsible ID: | Not reported |
| RAP Funding Eligibility Type: | Not reported |
| RAP Actual Cost: | Not reported |
| RAP Completion Date: | 10-29-2013 |
| RAP Payment Date: | Not reported |
| RAP Last Order Approved: | Not reported |
| RA Task ID: | 90179 |
| RA Cleanup Responsible: | Not reported |
| RA Funding Eligibility Type: | Not reported |
| RA Years to Complete: | Not reported |
| RA Actual Cost: | Not reported |
| District: | SED |
| Facility ID: | 8504531 |
| Facility Status: | OPEN |
| Facility Type: | A - Retail Station - |
| County: | MIAMI-DADE |
| County ID: | 13 |
| Cleanup Eligibility Status: | I |
| Source Effective Date: | 05-23-1995 |
| Discharge Date: | 09-12-1988 |
| Cleanup Required: | C - COMBINED CLEANUP REQUIRED |
| Discharge Cleanup Status: | SRCR - SRCR COMPLETE |
| Disch Cleanup Status Date: | 05-23-1995 |
| SRC Action Type: | SRCR - SITE REHABILITATION COMPLETION REPORT |
| SRC Submit Date: | 03-16-1995 |
| SRC Review Date: | 05-08-1995 |

Map ID
Direction
Distance
Elevation

MAP FINDINGS

Site

Database(s)

EDR ID Number
EPA ID Number

CHEVRON #202666 (Continued)

U003703239

SRC Completion Status: A - APPROVED
SRC Issue Date: 05-23-1995
SRC Comment: Not reported
Cleanup Work Status: COMPLETED
Site Mgr: VOIGHT_P
Site Mgr End Date: 11-06-2002
Tank Office: PCLP13 - Dade County
SR Task ID: Not reported
SR Cleanup Responsible: Not reported
SR Funding Eligibility Type: Not reported
SR Actual Cost: Not reported
SR Completion Date: Not reported
SR Payment Date: Not reported
SR Oral Date: Not reported
SR Written Date: Not reported
SR Soil Removal: Not reported
SR Free Product Removal: Not reported
SR Soil Tonnage Removed: Not reported
SR Soil Treatment: Not reported
SR Other Treatment: Not reported
SR Alternate Proc Received Date: Not reported
SR Alternate Procedure Status: Not reported
SR Alternate Procedure Status Date: Not reported
SR Alternate Procedure Comments: Not reported
SA Task ID: Not reported
SA Cleanup Responsible: Not reported
SA Funding Eligibility Type: Not reported
SA Actual Cost: Not reported
SA Completion Date: Not reported
SA Payment Date: Not reported
RAP Task ID: Not reported
RAP Cleanup Responsible ID: Not reported
RAP Funding Eligibility Type: Not reported
RAP Actual Cost: Not reported
RAP Completion Date: Not reported
RAP Payment Date: Not reported
RAP Last Order Approved: Not reported
RA Task ID: 62249
RA Cleanup Responsible: Not reported
RA Funding Eligibility Type: Not reported
RA Years to Complete: 0
RA Actual Cost: Not reported
District: SED
Facility ID: 8504531
Facility Status: OPEN
Facility Type: A - Retail Station -
County: MIAMI-DADE
County ID: 13
Cleanup Eligibility Status: E
Source Effective Date: 12-30-2002
Discharge Date: 12-28-1998
Cleanup Required: R - CLEANUP REQUIRED
Discharge Cleanup Status: NFA - NFA COMPLETE
Disch Cleanup Status Date: 01-14-2003
SRC Action Type: NFA - NO FURTHER ACTION
SRC Submit Date: 11-15-2002
SRC Review Date: 12-27-2002

Map ID
Direction
Distance
Elevation

MAP FINDINGS

Site

Database(s)

EDR ID Number
EPA ID Number

CHEVRON #202666 (Continued)

U003703239

SRC Completion Status: A - APPROVED
SRC Issue Date: 01-14-2003
SRC Comment: Not reported
Cleanup Work Status: COMPLETED
Site Mgr: JURADO_C
Site Mgr End Date: 12-27-2002
Tank Office: PCLP13 - Dade County
SR Task ID: Not reported
SR Cleanup Responsible: Not reported
SR Funding Eligibility Type: Not reported
SR Actual Cost: Not reported
SR Completion Date: Not reported
SR Payment Date: Not reported
SR Oral Date: Not reported
SR Written Date: Not reported
SR Soil Removal: Not reported
SR Free Product Removal: Not reported
SR Soil Tonnage Removed: Not reported
SR Soil Treatment: Not reported
SR Other Treatment: Not reported
SR Alternate Proc Received Date: Not reported
SR Alternate Procedure Status: Not reported
SR Alternate Procedure Status Date: Not reported
SR Alternate Procedure Comments: Not reported
SA Task ID: 69472
SA Cleanup Responsible: Not reported
SA Funding Eligibility Type: Not reported
SA Actual Cost: Not reported
SA Completion Date: Not reported
SA Payment Date: Not reported
RAP Task ID: Not reported
RAP Cleanup Responsible ID: Not reported
RAP Funding Eligibility Type: Not reported
RAP Actual Cost: Not reported
RAP Completion Date: Not reported
RAP Payment Date: Not reported
RAP Last Order Approved: Not reported
RA Task ID: 70316
RA Cleanup Responsible: Not reported
RA Funding Eligibility Type: Not reported
RA Years to Complete: 0
RA Actual Cost: Not reported

[Click here for Florida Oculus:](#)

Miami-Dade Co. Tanks:

Facility ID: 199909011833349
Permit Code: 7
Work Group: UT
Work Group Number: 650
Permit Number: UT-00000650
Location Description: Not reported
Folio: 3040140084690
Permit Status: FACILITY NO LONGER NEEDS A PERMIT OR CLOSED
Title Code: AOP
Title Status: ANNUAL OPERATING PERMIT
Permit Title: STORAGE TANKS

Map ID
Direction
Distance
Elevation

MAP FINDINGS

Site

Database(s)

EDR ID Number
EPA ID Number

CHEVRON #202666 (Continued)

U003703239

Class Code: REG
Class Status: REGULAR PERMIT

UST:

Facility Id: 8504531
Facility Status: OPEN
Type Description: Retail Station
Facility Phone: (305) 264-7295
Region: STATE
Positioning Method: DMAP
Lat/Long (dms): 25 44 0 / 80 19 1

Owner:

Owner Id: 68498
Owner Name: PEREZ, JOSE C
Owner Address: 7625 SW 40 ST
Owner Address 2: Not reported
Owner City,St,Zip: MIAMI, FL 33155
Owner Contact: JOSE C PEREZ
Owner Phone: (305) 439-1268

Tank Info:

Tank Id: 1
Status: Removed
Status Date: 31-DEC-1989
Install Date: 01-JUL-1965
Substance: Unleaded gas
Content Description: Unleaded Gas
Gallons: 3000
Vessel Indicator: TANK
Tank Location: UNDERGROUND
DEP Contractor: C

Tank Id: 2
Status: Removed
Status Date: 31-DEC-1989
Install Date: 01-JUL-1965
Substance: Unleaded gas
Content Description: Unleaded Gas
Gallons: 3000
Vessel Indicator: TANK
Tank Location: UNDERGROUND
DEP Contractor: C

Tank Id: 3
Status: Removed
Status Date: 31-DEC-1989
Install Date: 01-JUL-1965
Substance: Leaded gas
Content Description: Leaded Gas
Gallons: 3000
Vessel Indicator: TANK
Tank Location: UNDERGROUND
DEP Contractor: C

Tank Id: 4
Status: Removed

Map ID
Direction
Distance
Elevation

MAP FINDINGS

Site

Database(s)

EDR ID Number
EPA ID Number

CHEVRON #202666 (Continued)

U003703239

Status Date: 31-DEC-1989
Install Date: 01-JUL-1965
Substance: Unleaded gas
Content Description: Unleaded Gas
Gallons: 3000
Vessel Indicator: TANK
Tank Location: UNDERGROUND
DEP Contractor: C

Tank Id: 4R1
Status: Removed
Status Date: 09-MAR-1998
Install Date: 01-DEC-1989
Substance: Waste oil
Content Description: Waste Oil
Gallons: 1000
Vessel Indicator: TANK
Tank Location: UNDERGROUND
DEP Contractor: C

Tank Id: 5
Status: Removed
Status Date: 31-DEC-1989
Install Date: 01-JUL-1965
Substance: Unleaded gas
Content Description: Unleaded Gas
Gallons: 4000
Vessel Indicator: TANK
Tank Location: UNDERGROUND
DEP Contractor: C

Tank Id: 6
Status: Removed
Status Date: 31-DEC-1989
Install Date: 01-JUL-1965
Substance: Waste oil
Content Description: Waste Oil
Gallons: 500
Vessel Indicator: TANK
Tank Location: UNDERGROUND
DEP Contractor: C

Tank Id: 7
Status: In service
Status Date: 01-FEB-1999
Install Date: 01-DEC-1989
Substance: Unleaded gas
Content Description: Unleaded Gas
Gallons: 12000
Vessel Indicator: TANK
Tank Location: UNDERGROUND
DEP Contractor: C

Construction:
Tank Id: 7
Construction Category: Primary Construction
Construction Description: Fiberglass

Map ID
Direction
Distance
Elevation

MAP FINDINGS

Site

Database(s)

EDR ID Number
EPA ID Number

CHEVRON #202666 (Continued)

U003703239

Tank Id: 7
Construction Category: Secondary Containment
Construction Description: Double wall

Tank Id: 7
Construction Category: Overfill/Spill
Construction Description: Spill containment bucket

Tank Id: 7
Construction Category: Overfill/Spill
Construction Description: Tight fill

Tank Id: 7
Construction Category: Overfill/Spill
Construction Description: Flow shut-Off

Monitoring:
Tank ID: 7
Monitoring Description: Monitor dbl wall tank space

Tank ID: 7
Monitoring Description: Electronic line leak detector

Tank ID: 7
Monitoring Description: Monitor dbl wall pipe space

Tank ID: 7
Monitoring Description: Groundwater monitoring

Piping:
Tank ID: 7
Piping Category: Miscellaneous Attributes
Piping Description: Dispenser liners

Tank ID: 7
Piping Category: Primary Construction
Piping Description: Fiberglass

Tank ID: 7
Piping Category: Secondary Containment
Piping Description: Double wall

Tank ID: 7
Piping Category: Miscellaneous Attributes
Piping Description: Pressurized piping system

Tank Id: 8
Status: In service
Status Date: 01-FEB-1999
Install Date: 01-DEC-1989
Substance: Unleaded gas
Content Description: Unleaded Gas
Gallons: 12000
Vessel Indicator: TANK
Tank Location: UNDERGROUND

Map ID
Direction
Distance
Elevation

MAP FINDINGS

Site

Database(s)

EDR ID Number
EPA ID Number

CHEVRON #202666 (Continued)

U003703239

DEP Contractor: C

Construction:

Tank Id: 8

Construction Category: Primary Construction

Construction Description: Fiberglass

Tank Id: 8

Construction Category: Secondary Containment

Construction Description: Double wall

Tank Id: 8

Construction Category: Overfill/Spill

Construction Description: Spill containment bucket

Tank Id: 8

Construction Category: Overfill/Spill

Construction Description: Tight fill

Monitoring:

Tank ID: 8

Monitoring Description: Monitor dbl wall tank space

Tank ID: 8

Monitoring Description: Groundwater monitoring

Tank ID: 8

Monitoring Description: Monitor dbl wall pipe space

Tank ID: 8

Monitoring Description: Electronic line leak detector

Piping:

Tank ID: 8

Piping Category: Primary Construction

Piping Description: Fiberglass

Tank ID: 8

Piping Category: Miscellaneous Attributes

Piping Description: Dispenser liners

Tank ID: 8

Piping Category: Miscellaneous Attributes

Piping Description: Pressurized piping system

Tank ID: 8

Piping Category: Secondary Containment

Piping Description: Double wall

Tank Id: 9

Status: In service

Status Date: 01-FEB-1999

Install Date: 01-DEC-1989

Substance: Unleaded gas

Content Description: Unleaded Gas

Gallons: 12000

Map ID
Direction
Distance
Elevation

MAP FINDINGS

Site

Database(s)

EDR ID Number
EPA ID Number

CHEVRON #202666 (Continued)

U003703239

Vessel Indicator: TANK
Tank Location: UNDERGROUND
DEP Contractor: C

Construction:
Tank Id: 9
Construction Category: Primary Construction
Construction Description: Fiberglass

Tank Id: 9
Construction Category: Secondary Containment
Construction Description: Double wall

Tank Id: 9
Construction Category: Overfill/Spill
Construction Description: Spill containment bucket

Tank Id: 9
Construction Category: Overfill/Spill
Construction Description: Tight fill

Tank Id: 9
Construction Category: Overfill/Spill
Construction Description: Flow shut-Off

Monitoring:
Tank ID: 9
Monitoring Description: Electronic line leak detector

Tank ID: 9
Monitoring Description: Monitor dbl wall tank space

Tank ID: 9
Monitoring Description: Monitor dbl wall pipe space

Tank ID: 9
Monitoring Description: Groundwater monitoring

Piping:
Tank ID: 9
Piping Category: Secondary Containment
Piping Description: Double wall

Tank ID: 9
Piping Category: Primary Construction
Piping Description: Fiberglass

Tank ID: 9
Piping Category: Miscellaneous Attributes
Piping Description: Pressurized piping system

Tank ID: 9
Piping Category: Miscellaneous Attributes
Piping Description: Dispenser liners

Map ID
Direction
Distance
Elevation

MAP FINDINGS

Site

Database(s)

EDR ID Number
EPA ID Number

CHEVRON #202666 (Continued)

U003703239

[Click here for Florida Oculus:](#)

Miami-Dade Co. HWS:

Region: DADE
Property Tax Folio #: 3040140084690
Phase Type: Not reported
Facility ID: 2012042412320780
Phase: 6
DEP Number: 8504531
State Class: Not reported
Eligibility: Not reported
State Rank: 0
Phase Description: NATURAL ATTENUATION MONITORING PLAN APPROVED
Phase Type Description: Not reported
COI Name: OR
COI Travel Time: MAX
X Coordinate: 880940
Y Coordinate: 509355
Decode of state class: Not reported
Work Group: UT
Work Group Number: 650
Start Date: 2012-04-10 00:00:00
Address Description: Not reported
Latitude: 25.733
Longitude: -80.317

Miami-Dade Co. IW5:

Region: DADE
Facility ID: 199909111216270
Permit Status: FACILITY NO LONGER NEEDS A PERMIT OR CLOSED
Permit Code: 7
Work Group: IW5
Work Group Number: 4468
Permit Number: IW5-00004468
Address Description: Not reported
Folio: 3040140084690
Title Code: AOP
Title Code Description: ANNUAL OPERATING PERMIT
Permit Title: INDUSTRIAL WASTE 5
Permit Class: REG
Permit Class Description: Regular permit

DWM CONTAM:

Program Site Id: 8504531
Lat DD: 25
Lat MM: 44
Lat SS: 0.0527
Long DD: 80
Long MM: 19
Long SS: 1.0319
Office/ District: SED
Program Area: Storage Tanks
Offsite Contamination: Not reported
Project Manager: Not reported
Priority Score: 7

Map ID
Direction
Distance
Elevation

MAP FINDINGS

Site

Database(s)

EDR ID Number
EPA ID Number

CHEVRON #202666 (Continued)

U003703239

Datum: 0
Method: DMAP
Facility Status: OPEN
Feature: ozan
Section: Not reported
Township: Not reported
Range: Not reported
Staff Assigned: Not reported
Priority (Y/N): Not reported

Enforcement Miami-Dade:

Region: DADE
Enforcement Officer: SHARON CRABTREE
Facility Type: Mobile Air Source
Facility Status: Closed
Facility Status Code: C
Facility Type Code: AIR[M]
Status Date: 7/8/2005
Case Level: Administrative Stage
Case Number: 2005063011412600
Case Description: HANDLED BY INSPECTOR
Address Description: Not reported
Folio: 3040140084690
Officer Name: SHARON CRABTREE
Case Status Level: A
Work Group: APVR
Work Group Number: Not reported

Region: DADE
Enforcement Officer: SHARON CRABTREE
Facility Type: Mobile Air Source
Facility Status: Closed
Facility Status Code: C
Facility Type Code: AIR[M]
Status Date: 11/22/2004
Case Level: Administrative Stage
Case Number: 2004111910474120
Case Description: HANDLED BY INSPECTOR
Address Description: Not reported
Folio: 3040140084690
Officer Name: SHARON CRABTREE
Case Status Level: A
Work Group: APVR
Work Group Number: Not reported

Region: DADE
Enforcement Officer: SHARON CRABTREE
Facility Type: Mobile Air Source
Facility Status: Closed
Facility Status Code: C
Facility Type Code: AIR[M]
Status Date: 9/4/2007
Case Level: Administrative Stage
Case Number: 2007082915081340
Case Description: HANDLED BY INSPECTOR
Address Description: Not reported
Folio: 3040140084690

Map ID
Direction
Distance
Elevation

MAP FINDINGS

Site

Database(s)

EDR ID Number
EPA ID Number

CHEVRON #202666 (Continued)

U003703239

Officer Name: SHARON CRABTREE
Case Status Level: A
Work Group: APVR
Work Group Number: Not reported

Region: DADE
Enforcement Officer: SHARON CRABTREE
Facility Type: Mobile Air Source
Facility Status: Closed
Facility Status Code: C
Facility Type Code: AIR[M]
Status Date: 6/25/2007
Case Level: Administrative Stage
Case Number: 2007062015421250
Case Description: HANDLED BY INSPECTOR
Address Description: Not reported
Folio: 3040140084690
Officer Name: SHARON CRABTREE
Case Status Level: A
Work Group: APVR
Work Group Number: Not reported

Region: DADE
Enforcement Officer: Not reported
Facility Type: Not reported
Facility Status: Open
Facility Status Code: O
Facility Type Code: Not reported
Status Date: 4/24/2012
Case Level: New Case
Case Number: 2012042412321060
Case Description: Not reported
Address Description: Not reported
Folio: 3040140084690
Officer Name: Not reported
Case Status Level: NEW
Work Group: UT
Work Group Number: Not reported

Region: DADE
Enforcement Officer: MARK PETTIT
Facility Type: Industrial Waste [5]
Facility Status: Closed
Facility Status Code: C
Facility Type Code: IW[5]
Status Date: 11/9/1995
Case Level: Administrative Stage
Case Number: 1993110314225880
Case Description: DISCHARGES TO STORM DRAIN AND SEPTIC TANK
Address Description: Not reported
Folio: 3040140084690
Officer Name: MARK PETTIT
Case Status Level: A
Work Group: NONE
Work Group Number: Not reported

Map ID
Direction
Distance
Elevation

MAP FINDINGS

Site

Database(s)

EDR ID Number
EPA ID Number

AI136 **COF INC** **FL Miami-Dade IW** **S105175452**
East **4474-76 SW 75 AVE** **N/A**
< 1/8 **MIAMI, FL 33155**

0.081 mi.
428 ft. **Site 1 of 12 in cluster AI**

Actual: Miami-Dade Co. IW5:
8 ft. Region: DADE
Focus Map: Facility ID: 199909111121424
8 Permit Status: FACILITY NO LONGER NEEDS A PERMIT OR CLOSED
Permit Code: 7
Work Group: IW5
Work Group Number: 1912
Permit Number: IW5-00001912
Address Description: Not reported
Folio: 3040230000202
Title Code: AOP
Title Code Description: ANNUAL OPERATING PERMIT
Permit Title: INDUSTRIAL WASTE 5
Permit Class: REG
Permit Class Description: Regular permit

AJ137 **COBRA TRANSMISSION** **EDR Hist Auto** **1021422668**
East **4720 SW 75TH AVE** **N/A**
< 1/8 **MIAMI, FL 33155**

0.081 mi.
429 ft. **Site 1 of 24 in cluster AJ**

Actual: EDR Hist Auto
10 ft.
Focus Map: Year: Name: Type:
8 2011 COBRA TRANSMISSION Automotive Transmission Repair Shops
2012 COBRA TRANSMISSION Automotive Transmission Repair Shops
2013 COBRA TRANSMISSION Automotive Transmission Repair Shops
2014 COBRA TRANSMISSION Automotive Transmission Repair Shops

AH138 **CARIBBEAN CANVAS AND MARINE, INC.** **FL Miami-Dade IW** **S117357225**
East **4544 SW 75 AVE** **N/A**
< 1/8 **MIAMI, FL 33155**

0.082 mi.
434 ft. **Site 4 of 28 in cluster AH**

Actual: Miami-Dade Co. IW5:
8 ft. Region: DADE
Focus Map: Facility ID: 201301241217557
8 Permit Status: FACILITY NO LONGER NEEDS A PERMIT OR CLOSED
Permit Code: 7
Work Group: IW5
Work Group Number: 20890
Permit Number: IW5-00020890
Address Description: Not reported
Folio: 3040230000232
Title Code: AOP
Title Code Description: ANNUAL OPERATING PERMIT
Permit Title: INDUSTRIAL WASTE 5
Permit Class: REG
Permit Class Description: Regular permit

Map ID
Direction
Distance
Elevation

MAP FINDINGS

EDR ID Number
EPA ID Number

AH139 **JOHN ELWOOD** **FL Miami-Dade IW** **S104245302**
East **4634 SW 75 AVE**
< 1/8 **MIAMI, FL 33166** **N/A**
0.083 mi.
440 ft. **Site 5 of 28 in cluster AH**

Actual: Miami-Dade Co. IW6:
9 ft. Region: DADE
Focus Map: Facility ID: 199909111509351
8 Permit Status: FACILITY NO LONGER NEEDS A PERMIT OR CLOSED
 Permit Code: 7
 Work Group: IW6
 Work Group Number: 4324
 Permit Number: IW6-00004324
 Address Description: Not reported
 Folio: 9000000000000
 Title Code: AOP
 Title Code Description: ANNUAL OPERATING PERMIT
 Permit Title: WELLFIELD PROTECTION
 Permit Class: B
 Permit Class Description: Shared access tenants on septic tank

AJ140 **ECONOMY TRANSMISSION PART** **EDR Hist Auto** **1022143793**
East **4656 SW 75TH AVE**
< 1/8 **MIAMI, FL 33155** **N/A**
0.084 mi.
442 ft. **Site 2 of 24 in cluster AJ**

Actual: EDR Hist Auto
9 ft.
Focus Map: Year: Name: Type:
8 2002 ECONOMY TRANSMISSION PART Automotive Transmission Repair Shops
 2003 ECONOMY TRANSMISSION PART Automotive Transmission Repair Shops
 2004 ECONOMY TRANSMISSION PART Automotive Transmission Repair Shops
 2005 ECONOMY TRANSMISSION PART Automotive Transmission Repair Shops
 2006 ECONOMY TRANSMISSION PART Automotive Transmission Repair Shops
 2007 ECONOMY TRANSMISSION PART Automotive Transmission Repair Shops
 2008 ECONOMY TRANSMISSION PART Automotive Transmission Repair Shops

AJ141 **MJ UPHOLSTERY CORP.** **FL Miami-Dade IW** **S110996583**
East **4652 SW 75 AVE**
< 1/8 **MIAMI, FL 33155** **N/A**
0.084 mi.
442 ft. **Site 3 of 24 in cluster AJ**

Actual: Miami-Dade Co. IW5:
9 ft. Region: DADE
Focus Map: Facility ID: 201103141214054
8 Permit Status: FACILITY NO LONGER NEEDS A PERMIT OR CLOSED
 Permit Code: 7
 Work Group: IW5
 Work Group Number: 20125
 Permit Number: IW5-00020125
 Address Description: Not reported
 Folio: 3040230190060
 Title Code: AOP
 Title Code Description: ANNUAL OPERATING PERMIT
 Permit Title: INDUSTRIAL WASTE 5

Map ID
Direction
Distance
Elevation

MAP FINDINGS

Site

Database(s)

EDR ID Number
EPA ID Number

MJ UPHOLSTERY CORP. (Continued)

S110996583

Permit Class: REG
Permit Class Description: Regular permit

AJ142 **ATLANTIC AWNINGS CORP.**
East **4664 SW 75 AVE**
< 1/8 **MIAMI, FL 33155**
0.084 mi.
443 ft. **Site 4 of 24 in cluster AJ**

FL Miami-Dade IW **S109274414**
N/A

Actual: Miami-Dade Co. IW5:
9 ft. Region: DADE
Focus Map: Facility ID: 200807211333556
8 Permit Status: FACILITY NO LONGER NEEDS A PERMIT OR CLOSED
Permit Code: 7
Work Group: IW5
Work Group Number: 18698
Permit Number: IW5-00018698
Address Description: Not reported
Folio: 3040230190030
Title Code: AOP
Title Code Description: ANNUAL OPERATING PERMIT
Permit Title: INDUSTRIAL WASTE 5
Permit Class: REG
Permit Class Description: Regular permit

AJ143 **BENZ AUTO SERVICE, INC.**
East **4662 SW 75 AVE**
< 1/8 **MIAMI, FL 33155**
0.084 mi.
443 ft. **Site 5 of 24 in cluster AJ**

FL Miami-Dade IW **S119001563**
N/A

Actual: Miami-Dade Co. IW5:
9 ft. Region: DADE
Focus Map: Facility ID: 200709281118218
8 Permit Status: VERIFICATION OF PERMIT REQUIREMENT
Permit Code: 17
Work Group: IW5
Work Group Number: 18277
Permit Number: IW5-00018277
Address Description: Not reported
Folio: 3040230190030
Title Code: AOP
Title Code Description: ANNUAL OPERATING PERMIT
Permit Title: INDUSTRIAL WASTE 5
Permit Class: REG
Permit Class Description: Regular permit

Map ID
Direction
Distance
Elevation

MAP FINDINGS

Site

Database(s)

EDR ID Number
EPA ID Number

R144
South
< 1/8
0.084 mi.
444 ft.
OBDULIO LAZO DE LA VEGA
7307 NW 8 ST
MIAMI, FL 33126
Site 2 of 2 in cluster R

FL Miami-Dade IW
S105401284
N/A

Actual: Miami-Dade Co. IW5:
7 ft. Region: DADE
Focus Map: Facility ID: 200204050835220
4 Permit Status: FACILITY NO LONGER NEEDS A PERMIT OR CLOSED
Permit Code: 7
Work Group: IW5
Work Group Number: 14349
Permit Number: IW5-00014349
Address Description: Not reported
Folio: 3030520020580
Title Code: AOP
Title Code Description: ANNUAL OPERATING PERMIT
Permit Title: INDUSTRIAL WASTE 5
Permit Class: REG
Permit Class Description: Regular permit

AJ145
East
< 1/8
0.084 mi.
446 ft.
A & M METAL SPIN & POLISHING CORP.
4730 SW 75 AVE
MIAMI, FL 33155
Site 6 of 24 in cluster AJ

FL Miami-Dade IW
FL Enforcement
S103832643
N/A

Actual: Miami-Dade Co. IW5:
11 ft. Region: DADE
Focus Map: Facility ID: 199909111215303
8 Permit Status: FACILITY NO LONGER NEEDS A PERMIT OR CLOSED
Permit Code: 7
Work Group: IW5
Work Group Number: 4324
Permit Number: IW5-00004324
Address Description: Not reported
Folio: 3040230000202
Title Code: AOP
Title Code Description: ANNUAL OPERATING PERMIT
Permit Title: INDUSTRIAL WASTE 5
Permit Class: REG
Permit Class Description: Regular permit

Enforcement Miami-Dade:
Region: DADE
Enforcement Officer: Steve Durocher
Facility Type: Industrial Waste [5]
Facility Status: Closed
Facility Status Code: C
Facility Type Code: IW[5]
Status Date: 7/19/1990
Case Level: Administrative Stage
Case Number: 1990071909393030
Case Description: Not reported
Address Description: Not reported
Folio: 3040230190010
Officer Name: Steve Durocher
Case Status Level: A

Map ID
Direction
Distance
Elevation

MAP FINDINGS

Site

Database(s)

EDR ID Number
EPA ID Number

A & M METAL SPIN & POLISHING CORP. (Continued)

S103832643

Work Group: NONE
Work Group Number: Not reported

AJ146
East
< 1/8
0.084 mi.
446 ft.

JESUS ACOSTA
4724 SW 75 AVE
MIAMI, FL 33155
Site 7 of 24 in cluster AJ

FL Miami-Dade IW **S104286098**
N/A

Actual:
10 ft.

Miami-Dade Co. IW5:

Region: DADE
Facility ID: 199909111224557
Permit Status: FACILITY NO LONGER NEEDS A PERMIT OR CLOSED
Permit Code: 7
Work Group: IW5
Work Group Number: 5705
Permit Number: IW5-00005705
Address Description: Not reported
Folio: 3040230190010
Title Code: AOP
Title Code Description: ANNUAL OPERATING PERMIT
Permit Title: INDUSTRIAL WASTE 5
Permit Class: REG
Permit Class Description: Regular permit

AJ147
East
< 1/8
0.085 mi.
447 ft.

CORAL WELDING CORP.
4736 SW 75 AVE
MIAMI, FL 33155
Site 8 of 24 in cluster AJ

FL Miami-Dade IW **S103448593**
N/A

Actual:
11 ft.

Miami-Dade Co. IW5:

Region: DADE
Facility ID: 199909110924083
Permit Status: FACILITY NO LONGER NEEDS A PERMIT OR CLOSED
Permit Code: 7
Work Group: IW5
Work Group Number: 5534
Permit Number: IW5-00005534
Address Description: Not reported
Folio: 3040230190010
Title Code: AOP
Title Code Description: ANNUAL OPERATING PERMIT
Permit Title: INDUSTRIAL WASTE 5
Permit Class: REG
Permit Class Description: Regular permit

Map ID
Direction
Distance
Elevation

MAP FINDINGS

EDR ID Number
EPA ID Number

| | Site | Database(s) | |
|------------------|---------------------------------------|-------------------|---------------------|
| AJ148 | ENGINEERED EQUIPMENT ENTER INC | RCRA-CESQG | 1014470546 |
| East | 4752 SW 75TH AVE | | FLTMP9203508 |
| < 1/8 | MIAMI, FL 33155 | | |
| 0.085 mi. | | | |
| 448 ft. | Site 9 of 24 in cluster AJ | | |

Actual: 11 ft. RCRA-CESQG:
Date form received by agency: 04/16/1992

Focus Map: 8 Facility name: ENGINEERED EQUIPMENT ENTER INC
Facility address: 4752 SW 75TH AVE
MIAMI, FL 33155-4472
EPA ID: FLTMP9203508
Contact: Not reported
Contact address: Not reported
Contact country: US
Contact telephone: Not reported
Contact email: Not reported
EPA Region: 04
Classification: Conditionally Exempt Small Quantity Generator
Description: Handler: generates 100 kg or less of hazardous waste per calendar month, and accumulates 1000 kg or less of hazardous waste at any time; or generates 1 kg or less of acutely hazardous waste per calendar month, and accumulates at any time: 1 kg or less of acutely hazardous waste; or 100 kg or less of any residue or contaminated soil, waste or other debris resulting from the cleanup of a spill, into or on any land or water, of acutely hazardous waste; or generates 100 kg or less of any residue or contaminated soil, waste or other debris resulting from the cleanup of a spill, into or on any land or water, of acutely hazardous waste during any calendar month, and accumulates at any time: 1 kg or less of acutely hazardous waste; or 100 kg or less of any residue or contaminated soil, waste or other debris resulting from the cleanup of a spill, into or on any land or water, of acutely hazardous waste

Handler Activities Summary:

| | |
|-------------------------------------|----|
| U.S. importer of hazardous waste: | No |
| Mixed waste (haz. and radioactive): | No |
| Recycler of hazardous waste: | No |
| Transporter of hazardous waste: | No |
| Treater, storer or disposer of HW: | No |
| Underground injection activity: | No |
| On-site burner exemption: | No |
| Furnace exemption: | No |
| Used oil fuel burner: | No |
| Used oil processor: | No |
| User oil refiner: | No |
| Used oil fuel marketer to burner: | No |
| Used oil Specification marketer: | No |
| Used oil transfer facility: | No |
| Used oil transporter: | No |

Violation Status: No violations found

Map ID
Direction
Distance
Elevation

MAP FINDINGS

Site

Database(s)

EDR ID Number
EPA ID Number

AJ149 **KEYSTONE CONCEPTS, INC.**
East **4768 SW 75 AVE**
< 1/8 **MIAMI, FL 33155**
0.085 mi.
449 ft. **Site 10 of 24 in cluster AJ**

FL Miami-Dade IW **S109274420**
N/A

Actual: Miami-Dade Co. IW5:
11 ft. Region: DADE
Focus Map: Facility ID: 200810031321513
8 Permit Status: FACILITY NO LONGER NEEDS A PERMIT OR CLOSED
 Permit Code: 7
 Work Group: IW5
 Work Group Number: 18806
 Permit Number: IW5-00018806
 Address Description: Not reported
 Folio: 3040230190050
 Title Code: AOP
 Title Code Description: ANNUAL OPERATING PERMIT
 Permit Title: INDUSTRIAL WASTE 5
 Permit Class: REG
 Permit Class Description: Regular permit

AJ150 **JARIDA II WAREHOUSES**
East **4768-4798 SW 75 AVE**
< 1/8 **MIAMI, FL 33156**
0.085 mi.
449 ft. **Site 11 of 24 in cluster AJ**

RCRA NonGen / NLR **1000498672**
FINDS **FLD984168062**
ECHO

Actual: RCRA NonGen / NLR:
11 ft. Date form received by agency: 12/04/1989
Focus Map: Facility name: JARIDA II WAREHOUSES
8 Facility address: 4768-4798 SW 75 AVE
 MIAMI, FL 33156
 EPA ID: FLD984168062
 Mailing address: SW 70TH AVE
 MIAMI, FL 33156-3228
 Contact: PHILLIP BURGER
 Contact address: SW 70TH AVE
 MIAMI, FL 33156-3228
 Contact country: US
 Contact telephone: 305-822-0788
 Contact email: Not reported
 EPA Region: 04
 Classification: Non-Generator
 Description: Handler: Non-Generators do not presently generate hazardous waste

Owner/Operator Summary:
Owner/operator name: BURGER PHILLIP
Owner/operator address: 10095 SW 70TH AVE
 MIAMI, FL 33156
Owner/operator country: US
Owner/operator telephone: Not reported
Owner/operator email: Not reported
Owner/operator fax: Not reported
Owner/operator extension: Not reported
Legal status: Private
Owner/Operator Type: Owner
Owner/Op start date: 10/18/1996
Owner/Op end date: Not reported

Map ID
Direction
Distance
Elevation

MAP FINDINGS

Site

Database(s)

EDR ID Number
EPA ID Number

JARIDA II WAREHOUSES (Continued)

1000498672

Owner/operator name: PHILLIP BURGER
Owner/operator address: 10095 SW 70TH AVE
MIAMI, FL 33156
Owner/operator country: US
Owner/operator telephone: Not reported
Owner/operator email: Not reported
Owner/operator fax: Not reported
Owner/operator extension: Not reported
Legal status: Private
Owner/Operator Type: Owner
Owner/Op start date: 10/18/1996
Owner/Op end date: Not reported

Handler Activities Summary:

U.S. importer of hazardous waste: No
Mixed waste (haz. and radioactive): No
Recycler of hazardous waste: No
Transporter of hazardous waste: No
Treater, storer or disposer of HW: No
Underground injection activity: No
On-site burner exemption: No
Furnace exemption: No
Used oil fuel burner: No
Used oil processor: No
User oil refiner: No
Used oil fuel marketer to burner: No
Used oil Specification marketer: No
Used oil transfer facility: No
Used oil transporter: No

. Waste code: D001
. Waste name: IGNITABLE WASTE

Violation Status: No violations found

FINDS:

Registry ID: 110007435640

Environmental Interest/Information System

RCRAInfo is a national information system that supports the Resource Conservation and Recovery Act (RCRA) program through the tracking of events and activities related to facilities that generate, transport, and treat, store, or dispose of hazardous waste. RCRAInfo allows RCRA program staff to track the notification, permit, compliance, and corrective action activities required under RCRA.

Florida Environmental System Today Application (FIESTA) Data Maintenance (FDM) system maintains entity, environmental interest and affiliation data for the State of Florida.

[Click this hyperlink](#) while viewing on your computer to access additional FINDS: detail in the EDR Site Report.

ECHO:

Envid: 1000498672

Map ID
Direction
Distance
Elevation

MAP FINDINGS

Site

Database(s)

EDR ID Number
EPA ID Number

JARIDA II WAREHOUSES (Continued)

1000498672

Registry ID: 110007435640
DFR URL: <http://echo.epa.gov/detailed-facility-report?fid=110007435640>

AJ151 **ELIO SERRA SET DESIGNER, INC.**
East **4770 SW 75 AVE**
< 1/8 **MIAMI, FL 33155**
0.085 mi.
449 ft. **Site 12 of 24 in cluster AJ**

FL Miami-Dade IW **S104287817**
N/A

Actual: Miami-Dade Co. IW5:
11 ft. Region: DADE
Focus Map: Facility ID: 199909111116378
8 Permit Status: FACILITY NO LONGER NEEDS A PERMIT OR CLOSED
Permit Code: 7
Work Group: IW5
Work Group Number: 1069
Permit Number: IW5-00001069
Address Description: Not reported
Folio: 3040230000202
Title Code: AOP
Title Code Description: ANNUAL OPERATING PERMIT
Permit Title: INDUSTRIAL WASTE 5
Permit Class: REG
Permit Class Description: Regular permit

AJ152 **SILVIO'S FUNITURE CORP.**
East **4772-74 SW 75 AVE**
< 1/8 **MIAMI, FL 33155**
0.085 mi.
449 ft. **Site 13 of 24 in cluster AJ**

FL Miami-Dade IW **S106912452**
N/A

Actual: Miami-Dade Co. IW5:
11 ft. Region: DADE
Focus Map: Facility ID: 199909110907546
8 Permit Status: FACILITY NO LONGER NEEDS A PERMIT OR CLOSED
Permit Code: 7
Work Group: IW5
Work Group Number: 3411
Permit Number: IW5-00003411
Address Description: Not reported
Folio: 3040230000202
Title Code: AOP
Title Code Description: ANNUAL OPERATING PERMIT
Permit Title: INDUSTRIAL WASTE 5
Permit Class: REG
Permit Class Description: Regular permit

Map ID
Direction
Distance
Elevation

MAP FINDINGS

Site

Database(s)

EDR ID Number
EPA ID Number

AK153
East
< 1/8
0.085 mi.
450 ft.
VENAMERICA MACHINERY, INC.
7675 NW 12 ST
MIAMI, FL 33126
Site 1 of 4 in cluster AK

FL Miami-Dade Co. AP
FL Miami-Dade IW

U003704503
N/A

Actual:
4 ft.

Focus Map:
3

Miami-Dade Co. AP:

Region: DADE
Facility ID: 199905101446383
Work Group: CAP
Work Group Number: 1398
Permit Number: CAP-00001398
Address Description: Not reported
Folio: 3030350150010
Title Code: OTP
Title Code Description: ONE TIME PERMITS
Permit Title: AIR EMISSIONS
Permit Class: C
Permit Class Description: AIR CONSTRUCTION PERMIT
Permit Status: FACILITY NO LONGER NEEDS A PERMIT OR CLOSED
Permit Code: 7

Region: DADE
Facility ID: 199904211350122
Work Group: AP
Work Group Number: 1596
Permit Number: AP-00001596
Address Description: Not reported
Folio: 3030350150010
Title Code: AOP
Title Code Description: ANNUAL OPERATING PERMIT
Permit Title: AIR EMISSIONS
Permit Class: DERM
Permit Class Description: DADE COUNTY DERM PERMIT
Permit Status: FACILITY NO LONGER NEEDS A PERMIT OR CLOSED
Permit Code: 7

Miami-Dade Co. IW5:

Region: DADE
Facility ID: 199909111113587
Permit Status: FACILITY NO LONGER NEEDS A PERMIT OR CLOSED
Permit Code: 7
Work Group: IW5
Work Group Number: 639
Permit Number: IW5-00000639
Address Description: Not reported
Folio: 3030350150010
Title Code: AOP
Title Code Description: ANNUAL OPERATING PERMIT
Permit Title: INDUSTRIAL WASTE 5
Permit Class: REG
Permit Class Description: Regular permit

Map ID
Direction
Distance
Elevation

MAP FINDINGS

Site

Database(s)

EDR ID Number
EPA ID Number

AK154
East
< 1/8
0.085 mi.
450 ft.
EMERY WORLDWIDE
7675 NW 12TH ST
MIAMI, FL 33126
Site 2 of 4 in cluster AK

FL LUST
FL UST
U003742417
N/A

Actual:
4 ft.

LUST:

Focus Map:
3

Region: STATE
Facility Id: 8504095
Facility Status: CLOSED
Facility Type: C - Fuel user/Non-retail
Facility Phone: (800)443-6379
Facility Cleanup Rank: 11086
District: Southeast District
Lat/Long (dms): 25 46 59.0668 / 80 19 11.951
Section: 035
Township: 53S
Range: 40E
Feature: Not reported
Method: DMAP
Datum: 0
Score: Not reported
Score Effective Date: 11/04/1997
Score When Ranked: 9
Operator: EMERY WORLDWIDE
Name Update: Not reported
Address Update: Not reported

Discharge Cleanup Summary:

Discharge Date: 06/24/1992
PCT Discharge Combined: Not reported
Cleanup Required: N - NO CLEANUP REQUIRED
Discharge Cleanup Status: NREQ - CLEANUP NOT REQUIRED
Disch Cleanup Status Date: 08/02/2016
Cleanup Work Status: COMPLETED
Information Source: A - ABANDONED TANK RESTORATION
Other Source Description: Not reported
Eligibility Indicator: E - ELIGIBLE
Site Manager: GRAESSEL_RJ
Site Mgr End Date: 08/03/2016
Tank Office: PCLP13 - MIAMI-DADE COUNTY DEPT OF REGULATORY & ECON RESOUR

Petroleum Cleanup Program Eligibility:

Facility ID: 8504095
Discharge Date: 24-JUN-92
Pct Discharge Combined With: Not reported
Cleanup Required: N - NO CLEANUP REQUIRED
Discharge Cleanup Status: NREQ - CLEANUP NOT REQUIRED
Disch Cleanup Status Date: 08/02/2016
Cleanup Work Status: COMPLETED
Information Source: A - ABANDONED TANK RESTORATION
Other Source Description: Not reported
Application Received Date: 21-MAY-92
Cleanup Program: A - ABANDONED TANK RESTORATION PROGRAM
Eligibility Status: 12-FEB-93
Elig Status Date: 12-FEB-93
Letter Of Intent Date: 05/21/1992
Redetermined: No
Inspection Date: 08/04/1992
Site Manager: GRAESSEL_RJ

Map ID
Direction
Distance
Elevation

MAP FINDINGS

Site

Database(s)

EDR ID Number
EPA ID Number

EMERY WORLDWIDE (Continued)

U003742417

| | |
|-------------------------------|---|
| Site Mgr End Date: | 08/03/2016 |
| Tank Office: | PCLP13 - MIAMI-DADE COUNTY DEPT OF REGULATORY & ECON RESOUR |
| Deductible Amount: | 500 |
| Deductible Paid To Date: | 0 |
| Co-Pay Amount: | 0 |
| Co-Pay Paid To Date: | 0 |
| Cap Amount: | Not reported |
| Contaminated Media: | |
| Discharge Date: | 06/24/1992 |
| Pct Discharge Combined With: | Not reported |
| Cleanup Required: | N - NO CLEANUP REQUIRED |
| Discharge Cleanup Status: | NREQ - CLEANUP NOT REQUIRED |
| Disch Cleanup Status Date: | 08/02/2016 |
| Cleanup Work Status: | COMPLETED |
| Information Source: | A - ABANDONED TANK RESTORATION |
| Other Source Description: | Not reported |
| Elig Indicator: | E - ELIGIBLE |
| Site Manager: | GRAESSEL_RJ |
| Site Mgr End Date: | 08/03/2016 |
| Tank Office: | PCLP13 - MIAMI-DADE COUNTY DEP |
| Contaminated Drinking Wells: | 0 |
| Contaminated Monitoring Well: | No |
| Contaminated Soil: | No |
| Contaminated Surface Water: | No |
| Contaminated Ground Water: | Yes |
| Pollutant: | D - Vehicular Diesel |
| Pollutant Other Description: | Not reported |
| Gallons Discharged: | Not reported |
| Task Information: | |
| District: | SED |
| Facility ID: | 8504095 |
| Facility Status: | CLOSED |
| Facility Type: | C - Fuel user/Non-retail - |
| County: | MIAMI-DADE |
| County ID: | 13 |
| Cleanup Eligibility Status: | E |
| Source Effective Date: | Not reported |
| Discharge Date: | 06-24-1992 |
| Cleanup Required: | N - NO CLEANUP REQUIRED |
| Discharge Cleanup Status: | NREQ - CLEANUP NOT REQUIRED |
| Disch Cleanup Status Date: | 08-02-2016 |
| SRC Action Type: | Not reported |
| SRC Submit Date: | Not reported |
| SRC Review Date: | Not reported |
| SRC Completion Status: | Not reported |
| SRC Issue Date: | Not reported |
| SRC Comment: | Not reported |
| Cleanup Work Status: | COMPLETED |
| Site Mgr: | GRAESSEL_RJ |
| Site Mgr End Date: | 08-03-2016 |
| Tank Office: | PCLP13 - Dade County |
| SR Task ID: | 29401 |
| SR Cleanup Responsible: | Not reported |
| SR Funding Eligibility Type: | Not reported |
| SR Actual Cost: | Not reported |
| SR Completion Date: | Not reported |

Map ID
Direction
Distance
Elevation

MAP FINDINGS

Site

Database(s)

EDR ID Number
EPA ID Number

EMERY WORLDWIDE (Continued)

U003742417

| | |
|-------------------------------------|--------------|
| SR Payment Date: | Not reported |
| SR Oral Date: | Not reported |
| SR Written Date: | Not reported |
| SR Soil Removal: | Not reported |
| SR Free Product Removal: | Not reported |
| SR Soil Tonnage Removed: | Not reported |
| SR Soil Treatment: | Not reported |
| SR Other Treatment: | Not reported |
| SR Alternate Proc Received Date: | Not reported |
| SR Alternate Procedure Status: | Not reported |
| SR Alternate Procedure Status Date: | Not reported |
| SR Alternate Procedure Comments: | Not reported |
| SA Task ID: | Not reported |
| SA Cleanup Responsible: | Not reported |
| SA Funding Eligibility Type: | Not reported |
| SA Actual Cost: | Not reported |
| SA Completion Date: | Not reported |
| SA Payment Date: | Not reported |
| RAP Task ID: | Not reported |
| RAP Cleanup Responsible ID: | Not reported |
| RAP Funding Eligibility Type: | Not reported |
| RAP Actual Cost: | Not reported |
| RAP Completion Date: | Not reported |
| RAP Payment Date: | Not reported |
| RAP Last Order Approved: | Not reported |
| RA Task ID: | Not reported |
| RA Cleanup Responsible: | Not reported |
| RA Funding Eligibility Type: | Not reported |
| RA Years to Complete: | Not reported |
| RA Actual Cost: | Not reported |

[Click here for Florida Oculus:](#)

UST:

| | |
|---------------------|----------------------|
| Facility Id: | 8504095 |
| Facility Status: | CLOSED |
| Type Description: | Fuel user/Non-retail |
| Facility Phone: | (800) 443-6379 |
| Region: | STATE |
| Positioning Method: | DMAP |
| Lat/Long (dms): | 25 42 15 / 80 18 53 |

Owner:

| | |
|--------------------|-----------------------|
| Owner Id: | 6549 |
| Owner Name: | EMERY WORLDWIDE MIAMI |
| Owner Address: | 2013 NW 84TH AVE |
| Owner Address 2: | Not reported |
| Owner City,St,Zip: | MIAMI, FL 33122 |
| Owner Contact: | TERRY HOSIER |
| Owner Phone: | (800) 443-6379 |

Tank Info:

| | |
|---------------|------------------|
| Tank Id: | 2 |
| Status: | Removed |
| Status Date: | 31-JAN-1986 |
| Install Date: | Not reported |
| Substance: | Vehicular diesel |

Map ID
Direction
Distance
Elevation

MAP FINDINGS

Site

Database(s)

EDR ID Number
EPA ID Number

EMERY WORLDWIDE (Continued)

U003742417

Content Description: Vehicular Diesel
Gallons: 10000
Vessel Indicator: TANK
Tank Location: UNDERGROUND
DEP Contractor: P

[Click here for Florida Oculus:](#)

AK155
East
< 1/8
0.085 mi.
450 ft.

EMERY WORLDWIDE
7675 NW 12TH ST
MIAMI, FL 33126
Site 3 of 4 in cluster AK

FL AST 1005676037
N/A

Actual:
4 ft.

AST:

Focus Map:
3

Facility ID: 8504095
Facility Status: CLOSED
Type Description: Fuel user/Non-retail
Facility Phone: (800) 443-6379
DEP Contractor Own: P
Region: STATE
Positioning Method: DMAP
Lat/Long (dms): 25 42 15 / 80 18 53

Owner:

Owner Id: 6549
Owner Name: EMERY WORLDWIDE MIAMI
Owner Address: 2013 NW 84TH AVE
Owner Address 2: Not reported
Owner City,St,Zip: MIAMI, FL 33122
Owner Contact: TERRY HOSIER
Owner Phone: (800) 443-6379

Tank Id: 1
Status: Removed
Status Date: 30-JUN-1992
Install Date: Not reported
Substance: Leaded gas
Content Description: Leaded Gas
Gallons: 2000
Tank Location: ABOVEGROUND

[Click here for Florida Oculus:](#)

Map ID
Direction
Distance
Elevation

MAP FINDINGS

EDR ID Number
EPA ID Number

AK156 **EMERY AIR FREIGHT WORLDWIDE**
East **7675 NW 12TH ST**
< 1/8 **MIAMI, FL 33126**
0.085 mi.
450 ft. **Site 4 of 4 in cluster AK**

RCRA-CESQG **1014471079**
FLTMP9304059

Actual:
4 ft.

RCRA-CESQG:

Date form received by agency: 02/15/1993

Focus Map:
3

Facility name: EMERY AIR FREIGHT WORLDWIDE

Facility address: 7675 NW 12TH ST
MIAMI, FL 33126-1916

EPA ID: FLTMP9304059

Contact: Not reported

Contact address: Not reported

Contact address: Not reported

Contact country: US

Contact telephone: Not reported

Contact email: Not reported

EPA Region: 04

Classification: Conditionally Exempt Small Quantity Generator

Description: Handler: generates 100 kg or less of hazardous waste per calendar month, and accumulates 1000 kg or less of hazardous waste at any time; or generates 1 kg or less of acutely hazardous waste per calendar month, and accumulates at any time: 1 kg or less of acutely hazardous waste; or 100 kg or less of any residue or contaminated soil, waste or other debris resulting from the cleanup of a spill, into or on any land or water, of acutely hazardous waste; or generates 100 kg or less of any residue or contaminated soil, waste or other debris resulting from the cleanup of a spill, into or on any land or water, of acutely hazardous waste during any calendar month, and accumulates at any time: 1 kg or less of acutely hazardous waste; or 100 kg or less of any residue or contaminated soil, waste or other debris resulting from the cleanup of a spill, into or on any land or water, of acutely hazardous waste

Handler Activities Summary:

U.S. importer of hazardous waste: No

Mixed waste (haz. and radioactive): No

Recycler of hazardous waste: No

Transporter of hazardous waste: No

Treater, storer or disposer of HW: No

Underground injection activity: No

On-site burner exemption: No

Furnace exemption: No

Used oil fuel burner: No

Used oil processor: No

User oil refiner: No

Used oil fuel marketer to burner: No

Used oil Specification marketer: No

Used oil transfer facility: No

Used oil transporter: No

Violation Status: No violations found

Map ID
Direction
Distance
Elevation

MAP FINDINGS

Site

Database(s)

EDR ID Number
EPA ID Number

AJ157
East
< 1/8
0.085 mi.
451 ft.

GILBERT'S ANTIQUES AND MORE
4780 SW 75 AVE
MIAMI, FL 33155

FL Miami-Dade IW

S106912822
N/A

Site 14 of 24 in cluster AJ

Actual:
12 ft.

Miami-Dade Co. IW5:

Region: DADE

Focus Map:
8

Facility ID: 200407081335106

Permit Status: FACILITY NO LONGER NEEDS A PERMIT OR CLOSED

Permit Code: 7

Work Group: IW5

Work Group Number: 16123

Permit Number: IW5-00016123

Address Description: Not reported

Folio: 3040230000202

Title Code: AOP

Title Code Description: ANNUAL OPERATING PERMIT

Permit Title: INDUSTRIAL WASTE 5

Permit Class: REG

Permit Class Description: Regular permit

AJ158
East
< 1/8
0.085 mi.
451 ft.

BAHAMAS UPHOLSTERY & MARINA CANVAS, INC.
4782 SW 75 AVE
MIAMI, FL 33155

FL Miami-Dade IW

S121509183
N/A

Site 15 of 24 in cluster AJ

Actual:
12 ft.

Miami-Dade Co. IW5:

Region: DADE

Focus Map:
8

Facility ID: 201801191503412

Permit Status: PERMIT ISSUED

Permit Code: 5

Work Group: IW5

Work Group Number: 22963

Permit Number: IW5-00022963

Address Description: Not reported

Folio: 3040230000202

Title Code: AOP

Title Code Description: ANNUAL OPERATING PERMIT

Permit Title: INDUSTRIAL WASTE 5

Permit Class: REG

Permit Class Description: Regular permit

AJ159
East
< 1/8
0.085 mi.
451 ft.

ALUMINUM CRAFT, INC.
4784 SW 75 AVE
MIAMI, FL 33155

FL Miami-Dade Co. AP
FL Miami-Dade IW

S103434376
N/A

Site 16 of 24 in cluster AJ

Actual:
12 ft.

Miami-Dade Co. AP:

Region: DADE

Focus Map:
8

Facility ID: 199904211328260

Work Group: AP

Work Group Number: 210

Permit Number: AP-00000210

Address Description: Not reported

Folio: 3040230000202

Map ID
Direction
Distance
Elevation

MAP FINDINGS

Site

Database(s)

EDR ID Number
EPA ID Number

ALUMINUM CRAFT, INC. (Continued)

S103434376

Title Code: AOP
Title Code Description: ANNUAL OPERATING PERMIT
Permit Title: AIR EMISSIONS
Permit Class: DERM
Permit Class Description: DADE COUNTY DERM PERMIT
Permit Status: FACILITY NO LONGER NEEDS A PERMIT OR CLOSED
Permit Code: 7

Miami-Dade Co. IW5:

Region: DADE
Facility ID: 199909111127432
Permit Status: FACILITY NO LONGER NEEDS A PERMIT OR CLOSED
Permit Code: 7
Work Group: IW5
Work Group Number: 2881
Permit Number: IW5-00002881
Address Description: Not reported
Folio: 3040230000202
Title Code: AOP
Title Code Description: ANNUAL OPERATING PERMIT
Permit Title: INDUSTRIAL WASTE 5
Permit Class: REG
Permit Class Description: Regular permit

AJ160 METRO DIESEL FUEL INJECTION
East 4786 SW 75 AVE
< 1/8 MIAMI, FL 33155
0.086 mi.
452 ft. Site 17 of 24 in cluster AJ

FL Miami-Dade IW S104245312
N/A

Actual: Miami-Dade Co. IW6:
12 ft. Region: DADE
Focus Map: Facility ID: 199909111500499
8 Permit Status: FACILITY NO LONGER NEEDS A PERMIT OR CLOSED
Permit Code: 7
Work Group: IW6
Work Group Number: 185
Permit Number: IW6-00000185
Address Description: Not reported
Folio: 9000000000000
Title Code: AOP
Title Code Description: ANNUAL OPERATING PERMIT
Permit Title: WELLFIELD PROTECTION
Permit Class: B
Permit Class Description: Shared access tenants on septic tank

Map ID
Direction
Distance
Elevation

MAP FINDINGS

Site

Database(s)

EDR ID Number
EPA ID Number

AJ161
East
< 1/8
0.086 mi.
452 ft.
PENA GENERAL WELDING, INC.
4788 SW 75 AVE
MIAMI, FL 33155
Site 18 of 24 in cluster AJ

FL Miami-Dade IW
S109596045
N/A

Actual:
12 ft.
Focus Map:
8
Miami-Dade Co. IW5:
Region: DADE
Facility ID: 200905221532421
Permit Status: FACILITY NO LONGER NEEDS A PERMIT OR CLOSED
Permit Code: 7
Work Group: IW5
Work Group Number: 19148
Permit Number: IW5-00019148
Address Description: Not reported
Folio: 3040230000202
Title Code: AOP
Title Code Description: ANNUAL OPERATING PERMIT
Permit Title: INDUSTRIAL WASTE 5
Permit Class: REG
Permit Class Description: Regular permit

AL162
East
< 1/8
0.086 mi.
454 ft.
ATLANTIC AWNINGS CORP.
4796 SW 75 AVE
MIAMI, FL 33155
Site 1 of 2 in cluster AL

FL Miami-Dade IW
S110505439
N/A

Actual:
12 ft.
Focus Map:
8
Miami-Dade Co. IW5:
Region: DADE
Facility ID: 201009020821104
Permit Status: FACILITY NO LONGER NEEDS A PERMIT OR CLOSED
Permit Code: 7
Work Group: IW5
Work Group Number: 19842
Permit Number: IW5-00019842
Address Description: Not reported
Folio: 3040230000202
Title Code: AOP
Title Code Description: ANNUAL OPERATING PERMIT
Permit Title: INDUSTRIAL WASTE 5
Permit Class: REG
Permit Class Description: Regular permit

AL163
East
< 1/8
0.086 mi.
454 ft.
KING OF THE MURPHY BEDS
4798 SW 75 AVE
MIAMI, FL 33155
Site 2 of 2 in cluster AL

FL Miami-Dade IW
S109001646
N/A

Actual:
12 ft.
Focus Map:
8
Miami-Dade Co. IW5:
Region: DADE
Facility ID: 200803101243074
Permit Status: FACILITY NO LONGER NEEDS A PERMIT OR CLOSED
Permit Code: 7
Work Group: IW5
Work Group Number: 18499
Permit Number: IW5-00018499

Map ID
Direction
Distance
Elevation

MAP FINDINGS

Site

Database(s)

EDR ID Number
EPA ID Number

KING OF THE MURPHY BEDS (Continued)

S109001646

Address Description: Not reported
Folio: 3040230000202
Title Code: AOP
Title Code Description: ANNUAL OPERATING PERMIT
Permit Title: INDUSTRIAL WASTE 5
Permit Class: REG
Permit Class Description: Regular permit

AM164
East
< 1/8
0.087 mi.
459 ft.
DR. VIVIAN MORAD, D.M.D.
8950 SW 74 CT (SUTE 1910)
MIAMI, FL 33165
Site 1 of 26 in cluster AM

FL Miami-Dade IW **S118741470**
N/A

Actual: Miami-Dade Co. IW5:
12 ft. Region: DADE
Focus Map: Facility ID: 201510270844482
10 Permit Status: FACILITY NO LONGER NEEDS A PERMIT OR CLOSED
Permit Code: 7
Work Group: IW5
Work Group Number: 22062
Permit Number: IW5-00022062
Address Description: Not reported
Folio: 3050020980001
Title Code: AOP
Title Code Description: ANNUAL OPERATING PERMIT
Permit Title: INDUSTRIAL WASTE 5
Permit Class: REG
Permit Class Description: Regular permit

AM165
East
< 1/8
0.087 mi.
459 ft.
OFFICE OF KHRI BRIDGES MD MBA
8950 SW 74 CT (SUITE 1412)
MIAMI, FL 33155
Site 2 of 26 in cluster AM

FL Miami-Dade IW **S110143627**
N/A

Actual: Miami-Dade Co. IW5:
12 ft. Region: DADE
Focus Map: Facility ID: 201002111421288
10 Permit Status: FACILITY NO LONGER NEEDS A PERMIT OR CLOSED
Permit Code: 7
Work Group: IW5
Work Group Number: 19540
Permit Number: IW5-00019540
Address Description: Not reported
Folio: 3050020670010
Title Code: AOP
Title Code Description: ANNUAL OPERATING PERMIT
Permit Title: INDUSTRIAL WASTE 5
Permit Class: REG
Permit Class Description: Regular permit

Map ID
Direction
Distance
Elevation

MAP FINDINGS

Site

Database(s)

EDR ID Number
EPA ID Number

AM166
East
< 1/8
0.087 mi.
459 ft.
DR. ELAINE KLEIN DMD
8950 SW 74 CT (1911)
MIAMI, FL 33186
Site 3 of 26 in cluster AM

FL Miami-Dade IW
S118741449
N/A

Actual: Miami-Dade Co. IW5:
12 ft. Region: DADE
Focus Map: Facility ID: 201510061014504
10 Permit Status: FACILITY NO LONGER NEEDS A PERMIT OR CLOSED
Permit Code: 7
Work Group: IW5
Work Group Number: 22041
Permit Number: IW5-00022041
Address Description: Not reported
Folio: 3050020981310
Title Code: AOP
Title Code Description: ANNUAL OPERATING PERMIT
Permit Title: INDUSTRIAL WASTE 5
Permit Class: REG
Permit Class Description: Regular permit

AM167
East
< 1/8
0.087 mi.
459 ft.
PINECREST DENTAL
8950 SW 74 CT (2112-2113)
MIAMI, FL 33155
Site 4 of 26 in cluster AM

FL Miami-Dade IW
S117357380
N/A

Actual: Miami-Dade Co. IW5:
12 ft. Region: DADE
Focus Map: Facility ID: 201306041232190
10 Permit Status: FACILITY NO LONGER NEEDS A PERMIT OR CLOSED
Permit Code: 7
Work Group: IW5
Work Group Number: 21076
Permit Number: IW5-00021076
Address Description: Not reported
Folio: 3050020981370
Title Code: AOP
Title Code Description: ANNUAL OPERATING PERMIT
Permit Title: INDUSTRIAL WASTE 5
Permit Class: REG
Permit Class Description: Regular permit

AM168
East
< 1/8
0.087 mi.
459 ft.
DR. LARRY BROWN
8950 SW 74 CT (1610)
MIAMI, FL 33155
Site 5 of 26 in cluster AM

FL Miami-Dade IW
S117357890
N/A

Actual: Miami-Dade Co. IW5:
12 ft. Region: DADE
Focus Map: Facility ID: 201409031420552
10 Permit Status: FACILITY NO LONGER NEEDS A PERMIT OR CLOSED
Permit Code: 7
Work Group: IW5
Work Group Number: 21636
Permit Number: IW5-00021636

Map ID
Direction
Distance
Elevation

MAP FINDINGS

Site

Database(s)

EDR ID Number
EPA ID Number

DR. LARRY BROWN (Continued)

S117357890

Address Description: Not reported
Folio: 3050020981160
Title Code: AOP
Title Code Description: ANNUAL OPERATING PERMIT
Permit Title: INDUSTRIAL WASTE 5
Permit Class: REG
Permit Class Description: Regular permit

AM169 **DR. ALFRED ROBBINS, DDS**
East **8950 SW 74 CT (1202)**
< 1/8 **MIAMI, FL 33155**
0.087 mi.
459 ft. **Site 6 of 26 in cluster AM**

FL Miami-Dade IW **S117357879**
N/A

Actual: Miami-Dade Co. IW5:
12 ft. Region: DADE
Focus Map: Facility ID: 201408271028044
10 Permit Status: FACILITY NO LONGER NEEDS A PERMIT OR CLOSED
Permit Code: 7
Work Group: IW5
Work Group Number: 21625
Permit Number: IW5-00021625
Address Description: Not reported
Folio: 3050020980170
Title Code: AOP
Title Code Description: ANNUAL OPERATING PERMIT
Permit Title: INDUSTRIAL WASTE 5
Permit Class: REG
Permit Class Description: Regular permit

AM170 **ADVANCED NEURO SPINE INSTITUTE**
East **8950 SW 74 CT (1206-1210)**
< 1/8 **MIAMI, FL 33156**
0.087 mi.
459 ft. **Site 7 of 26 in cluster AM**

FL Miami-Dade IW **S110062051**
N/A

Actual: Miami-Dade Co. IW5:
12 ft. Region: DADE
Focus Map: Facility ID: 200910291209154
10 Permit Status: FACILITY NO LONGER NEEDS A PERMIT OR CLOSED
Permit Code: 7
Work Group: IW5
Work Group Number: 19385
Permit Number: IW5-00019385
Address Description: Not reported
Folio: 3050020980650
Title Code: AOP
Title Code Description: ANNUAL OPERATING PERMIT
Permit Title: INDUSTRIAL WASTE 5
Permit Class: REG
Permit Class Description: Regular permit

Map ID
Direction
Distance
Elevation

MAP FINDINGS

Site

Database(s)

EDR ID Number
EPA ID Number

AM171 **S. GRUSSMARK, D.D.S. & L. KRESSLER D.D.S.**
East **8950 SW 74 CT (1201)**
< 1/8 **MIAMI, FL 33176**
0.087 mi.
459 ft. **Site 8 of 26 in cluster AM**

FL Miami-Dade IW **S118741135**
N/A

Actual: Miami-Dade Co. IW5:
12 ft. Region: DADE
Focus Map: Facility ID: 201411190857258
10 Permit Status: FACILITY NO LONGER NEEDS A PERMIT OR CLOSED
Permit Code: 7
Work Group: IW5
Work Group Number: 21719
Permit Number: IW5-00021719
Address Description: Not reported
Folio: 3050020980050
Title Code: AOP
Title Code Description: ANNUAL OPERATING PERMIT
Permit Title: INDUSTRIAL WASTE 5
Permit Class: REG
Permit Class Description: Regular permit

AN172 **APPLEGRAPH. COM**
NW **1351 NW 78 AVE**
< 1/8 **MIAMI, FL 33126**
0.087 mi.
459 ft. **Site 1 of 2 in cluster AN**

FL Miami-Dade IW **S106021168**
N/A

Actual: Miami-Dade Co. IW5:
8 ft. Region: DADE
Focus Map: Facility ID: 200309120843061
3 Permit Status: FACILITY NO LONGER NEEDS A PERMIT OR CLOSED
Permit Code: 7
Work Group: IW5
Work Group Number: 15487
Permit Number: IW5-00015487
Address Description: Not reported
Folio: 3530340000060
Title Code: AOP
Title Code Description: ANNUAL OPERATING PERMIT
Permit Title: INDUSTRIAL WASTE 5
Permit Class: REG
Permit Class Description: Regular permit

AN173 **FR 1351 NW 78, LLC**
NW **1351 NW 78TH AVE**
< 1/8 **DORAL, FL 33126**
0.087 mi.
459 ft. **Site 2 of 2 in cluster AN**

FL AST **A100430392**
N/A

Actual: AST:
8 ft. Facility ID: 9815397
Focus Map: Facility Status: OPEN
3 Type Description: Other Regulated Facility
Facility Phone: Not reported
DEP Contractor Own: P
Region: STATE
Positioning Method: Not reported

Map ID
Direction
Distance
Elevation

MAP FINDINGS

Site

Database(s)

EDR ID Number
EPA ID Number

FR 1351 NW 78, LLC (Continued)

A100430392

Lat/Long (dms): Not reported

Owner:

Owner Id: 74231
Owner Name: FR 1351 NW 78, LLC
Owner Address: 311 SOUTH WACKER DRIVE, SUITE 3900
Owner Address 2: Not reported
Owner City,St,Zip: CHICAGO, IL 60606
Owner Contact: MIKE REESE
Owner Phone: (312) 344-4387

Tank Id: 2
Status: In service
Status Date: 01-DEC-2016
Install Date: 12-JUL-2016
Substance: Diesel-emergen generator
Content Description: Emerg Generator Diesel
Gallons: 1050
Tank Location: ABOVEGROUND

Construction:

Tank Id: 2
Construction Category: Overfill/Spill
Construction Description: Flow shut-Off

Tank Id: 2
Construction Category: Overfill/Spill
Construction Description: Spill containment bucket

Tank Id: 2
Construction Category: Overfill/Spill
Construction Description: Level gauges/alarms

Tank Id: 2
Construction Category: Secondary Containment
Construction Description: Double wall

Tank Id: 2
Construction Category: Primary Construction
Construction Description: Steel

Monitoring:

Tank ID: 2
Monitoring Description: Visual inspection of ASTs

Piping:

Tank ID: 2
Piping Category: Primary Construction
Piping Description: Steel/galvanized metal

Tank ID: 2
Piping Category: Miscellaneous Attributes
Piping Description: Abv, no soil contact

Tank Id: 1

Map ID
Direction
Distance
Elevation

MAP FINDINGS

Site

Database(s)

EDR ID Number
EPA ID Number

FR 1351 NW 78, LLC (Continued)

A100430392

Status: In service
Status Date: 01-DEC-2016
Install Date: 12-JUL-2016
Substance: Diesel-emergen generator
Content Description: Emerg Generator Diesel
Gallons: 610
Tank Location: ABOVEGROUND

Construction:

Tank Id: 1
Construction Category: Overfill/Spill
Construction Description: Level gauges/alarms

Tank Id: 1
Construction Category: Overfill/Spill
Construction Description: Flow shut-Off

Tank Id: 1
Construction Category: Primary Construction
Construction Description: Steel

Tank Id: 1
Construction Category: Overfill/Spill
Construction Description: Spill containment bucket

Tank Id: 1
Construction Category: Secondary Containment
Construction Description: Double wall

Monitoring:

Tank ID: 1
Monitoring Description: Visual inspection of ASTs

Piping:

Tank ID: 1
Piping Category: Miscellaneous Attributes
Piping Description: Abv, no soil contact

Tank ID: 1
Piping Category: Primary Construction
Piping Description: Steel/galvanized metal

[Click here for Florida Oculus:](#)

AA174
East
< 1/8
0.087 mi.
459 ft.

GINACHO'S AUTOMOBILE SERVICE, INC.
7420 SW 95 ST
MIAMI, FL 33156

FL Miami-Dade IW S103266230
N/A

Site 2 of 2 in cluster AA

Actual:
12 ft.

Miami-Dade Co. IW5:

Focus Map:
12

Region: DADE
Facility ID: 199909110855082
Permit Status: FACILITY NO LONGER NEEDS A PERMIT OR CLOSED
Permit Code: 7

Map ID
Direction
Distance
Elevation

MAP FINDINGS

Site

Database(s)

EDR ID Number
EPA ID Number

GINACHO'S AUTOMOBILE SERVICE, INC. (Continued)

S103266230

Work Group: IW5
Work Group Number: 696
Permit Number: IW5-00000696
Address Description: Not reported
Folio: 3050020110160
Title Code: AOP
Title Code Description: ANNUAL OPERATING PERMIT
Permit Title: INDUSTRIAL WASTE 5
Permit Class: REG
Permit Class Description: Regular permit

X175 DRY CLEANING USA
East 9200 DADELAND
< 1/8 MIAMI, FL 33156
0.087 mi.
460 ft. Site 2 of 2 in cluster X

EDR Hist Cleaner 1018430678
N/A

Actual: EDR Hist Cleaner
13 ft.

Focus Map:
12

| Year: | Name: | Type: |
|-------|-------------------------------|--|
| 1980 | DRY CLEAN USA INC | Garment Pressing And Cleaners' Agents |
| 1982 | SUPER SERVICE SYSTEMS OF FLA* | Power Laundries, Family And Commercial |
| 1982 | DRY CLEAN USA INC | Drycleaning Plants, Except Rugs |
| 1983 | SUPER SERVICE SYSTEMS OF FLA* | Power Laundries, Family And Commercial |
| 1983 | DRY CLEAN USA INC | Drycleaning Plants, Except Rugs |
| 1985 | SUPER SERVICE SYSTEMS OF FLA | Power Laundries, Family And Commercial |
| 1985 | DRYCLEAN USA INC | Garment Pressing And Cleaners' Agents |
| 1986 | DRY CLEAN USA OF FLAGLER INC | Drycleaning Plants, Except Rugs |
| 1986 | DRY CLEANING USA | Garment Pressing And Cleaners' Agents |
| 1986 | DRYCLEAN USA INC | Garment Pressing And Cleaners' Agents |
| 1986 | SUPER SERVICE SYSTEMS OF FLA | Power Laundries, Family And Commercial |
| 1987 | SUPER SERVICE SYSTEMS OF FLA | Power Laundries, Family And Commercial |
| 2002 | O&A CLEANERS USA LLC | Drycleaning Plants, Except Rugs, NEC |
| 2003 | O&A CLEANERS USA LLC | Drycleaning Plants, Except Rugs, NEC |
| 2004 | O&A CLEANERS USA LLC | Drycleaning Plants, Except Rugs, NEC |
| 2005 | O&A CLEANERS USA LLC | Drycleaning Plants, Except Rugs, NEC |
| 2006 | O&A CLEANERS USA LLC | Drycleaning Plants, Except Rugs, NEC |
| 2007 | O&A CLEANERS USA LLC | Drycleaning Plants, Except Rugs, NEC |
| 2008 | O&A CLEANERS USA LLC | Drycleaning Plants, Except Rugs, NEC |

AO176 INTERNATIONAL TRUCK SV CTR*
South 7225 NW 8 STREET
< 1/8 MIAMI, FL 33126
0.087 mi.
461 ft. Site 1 of 11 in cluster AO

EDR Hist Auto 1020190023
N/A

Actual: EDR Hist Auto
7 ft.

Focus Map:
4

| Year: | Name: | Type: |
|-------|-----------------------------|---------------------------------|
| 1972 | INTERNATIONAL TRUCK SV CTR* | General Automotive Repair Shops |
| 1973 | INTERNATIONAL TRUCK SV CTR* | General Automotive Repair Shops |
| 1974 | INTERNATIONAL TRUCK SV CTR* | General Automotive Repair Shops |
| 1975 | INTERNATIONAL TRUCK SV CTR* | General Automotive Repair Shops |

Map ID
Direction
Distance
Elevation

MAP FINDINGS

Site

Database(s)

EDR ID Number
EPA ID Number

AP177
East
< 1/8
0.087 mi.
462 ft.
Site 1 of 2 in cluster AP

FL Miami-Dade Co. HWS
S103833472
N/A

Actual: Miami-Dade Co. HWS:
13 ft. Region: DADE
Focus Map: Property Tax Folio #: 3040350210024
12 Phase Type: DS
Facility ID: 1999091723165620
Phase: 6
DEP Number: 139502314DC
State Class: DCP
Eligibility: APPROVED
State Rank: 29
Phase Description: NATURAL ATTENUATION MONITORING PLAN APPROVED
Phase Type Description: Not reported
COI Name: Not reported
COI Travel Time: Not reported
X Coordinate: 881565
Y Coordinate: 492122
Decode of state class: Dry Cleaning Program: This is a state funded program with fees and deductibles for businesses that handle dry cleaning solvents only.
Work Group: IW5
Work Group Number: 2731
Start Date: 1992-05-18 00:00:00
Address Description: Not reported
Latitude: 25.686
Longitude: -80.316

AB178
East
< 1/8
0.087 mi.
462 ft.
Site 4 of 5 in cluster AB

FL Miami-Dade IW
S120693376
N/A

Actual: Miami-Dade Co. IW6:
7 ft. Region: DADE
Focus Map: Facility ID: 201705261242122
8 Permit Status: PERMIT ISSUED
Permit Code: 5
Work Group: IW6
Work Group Number: 4636
Permit Number: IW6-00004636
Address Description: Not reported
Folio: 3040140084690
Title Code: AOP
Title Code Description: ANNUAL OPERATING PERMIT
Permit Title: WELLFIELD PROTECTION
Permit Class: REG
Permit Class Description: REGULAR IW6 PERMIT

Map ID
Direction
Distance
Elevation

MAP FINDINGS

Site

Database(s)

EDR ID Number
EPA ID Number

AB179 **BIRD ROAD SERVICENTER INC**
East **7625 SW 40TH ST**
< 1/8 **MIAMI, FL 33155**
0.087 mi.
462 ft. **Site 5 of 5 in cluster AB**

EDR Hist Auto **1020647317**
N/A

Actual: EDR Hist Auto
7 ft.

Focus Map:
8

| Year: | Name: | Type: |
|-------|---------------------------|--------------------------------|
| 1997 | BIRD ROAD SERVICENTER INC | Gasoline Service Stations |
| 1998 | BIRD ROAD SERVICENTER INC | Gasoline Service Stations |
| 1999 | BIRD ROAD SERVICENTER INC | Gasoline Service Stations |
| 2000 | BIRD ROAD SERVICENTER INC | Gasoline Service Stations |
| 2001 | BIRD ROAD SERVICENTER INC | Gasoline Service Stations |
| 2002 | BIRD ROAD SERVICENTER INC | Gasoline Service Stations |
| 2003 | BIRD ROAD SERVICENTER INC | Gasoline Service Stations |
| 2004 | BIRD ROAD SERVICENTER INC | Gasoline Service Stations |
| 2005 | BIRD ROAD SERVICENTER INC | Gasoline Service Stations, NEC |
| 2006 | BIRD ROAD SERVICENTER INC | Gasoline Service Stations, NEC |
| 2007 | BIRD ROAD SERVICENTER INC | Gasoline Service Stations, NEC |
| 2008 | BIRD ROAD SERVICENTER INC | Gasoline Service Stations, NEC |
| 2009 | BIRD ROAD SERVICENTER INC | Gasoline Service Stations, NEC |
| 2010 | BIRD ROAD SERVICENTER INC | Gasoline Service Stations, NEC |
| 2011 | BIRD ROAD SERVICENTER INC | Gasoline Service Stations, NEC |
| 2012 | BIRD ROAD SERVICENTER INC | Gasoline Service Stations, NEC |
| 2013 | BIRD ROAD SERVICENTER INC | Gasoline Service Stations, NEC |
| 2014 | BIRD ROAD SERVICENTER INC | Gasoline Service Stations, NEC |

180 **ALL SUNSHINE MOBIL CAR WASH**
West **1030 SW 78TH CT**
< 1/8 **MIAMI, FL 33144**
0.088 mi.
463 ft.

EDR Hist Auto **1022226020**
N/A

Actual: EDR Hist Auto
7 ft.

Focus Map:
5

| Year: | Name: | Type: |
|-------|-----------------------------|--------------------------------|
| 2009 | ALL SUNSHINE MOBIL CAR WASH | Gasoline Service Stations, NEC |
| 2010 | ALL SUNSHINE MOBIL CAR WASH | Gasoline Service Stations, NEC |
| 2011 | ALL SUNSHINE MOBIL CAR WASH | Gasoline Service Stations, NEC |

AQ181 **TARGET STORE #2843**
WNW **7800 SW 104TH ST**
< 1/8 **MIAMI, FL 33156**
0.088 mi.
464 ft. **Site 1 of 2 in cluster AQ**

RCRA-LQG **1016168502**
FINDS **FLR000202291**
ECHO

Actual:
6 ft.

RCRA-LQG:

Date form received by agency: 02/23/2018

Focus Map:
11

Facility name: TARGET STORE #2843
Facility address: 7800 SW 104TH ST
MIAMI, FL 33156-2631
EPA ID: FLR000202291
Contact: STEVE MUSSEY
Contact address: P O BOX 111
MINNEAPOLIS, MN 55440-0000
Contact country: US
Contact telephone: 800-587-2228

Map ID
Direction
Distance
Elevation

MAP FINDINGS

Site

Database(s)

EDR ID Number
EPA ID Number

TARGET STORE #2843 (Continued)

1016168502

Contact email: POC@TARGET.COM
EPA Region: 04
Land type: Private
Classification: Large Quantity Generator
Description: Handler: generates 1,000 kg or more of hazardous waste during any calendar month; or generates more than 1 kg of acutely hazardous waste during any calendar month; or generates more than 100 kg of any residue or contaminated soil, waste or other debris resulting from the cleanup of a spill, into or on any land or water, of acutely hazardous waste during any calendar month; or generates 1 kg or less of acutely hazardous waste during any calendar month, and accumulates more than 1 kg of acutely hazardous waste at any time; or generates 100 kg or less of any residue or contaminated soil, waste or other debris resulting from the cleanup of a spill, into or on any land or water, of acutely hazardous waste during any calendar month, and accumulates more than 100 kg of that material at any time

Owner/Operator Summary:

Owner/operator name: TARGET CORPORATION
Owner/operator address: PO BOX 111
MINNEAPOLIS, MN 55440
Owner/operator country: US
Owner/operator telephone: 800-587-2228
Owner/operator email: Not reported
Owner/operator fax: Not reported
Owner/operator extension: Not reported
Legal status: Private
Owner/Operator Type: Owner
Owner/Op start date: 10/09/2013
Owner/Op end date: Not reported

Owner/operator name: TARGET CORPORATION
Owner/operator address: P O BOX 111
MINNEAPOLIS, MN 55440
Owner/operator country: US
Owner/operator telephone: 800-587-2228
Owner/operator email: Not reported
Owner/operator fax: Not reported
Owner/operator extension: Not reported
Legal status: Private
Owner/Operator Type: Operator
Owner/Op start date: 10/09/2013
Owner/Op end date: Not reported

Handler Activities Summary:

U.S. importer of hazardous waste: No
Mixed waste (haz. and radioactive): No
Recycler of hazardous waste: No
Transporter of hazardous waste: No
Treater, storer or disposer of HW: No
Underground injection activity: No
On-site burner exemption: No
Furnace exemption: No
Used oil fuel burner: No
Used oil processor: No
Used oil refiner: No

Map ID
Direction
Distance
Elevation

MAP FINDINGS

Site

Database(s)

EDR ID Number
EPA ID Number

TARGET STORE #2843 (Continued)

1016168502

Used oil fuel marketer to burner: No
Used oil Specification marketer: No
Used oil transfer facility: No
Used oil transporter: No

. Waste code: D001
. Waste name: IGNITABLE WASTE

. Waste code: D002
. Waste name: CORROSIVE WASTE

. Waste code: D004
. Waste name: ARSENIC

. Waste code: D005
. Waste name: BARIUM

. Waste code: D006
. Waste name: CADMIUM

. Waste code: D007
. Waste name: CHROMIUM

. Waste code: D008
. Waste name: LEAD

. Waste code: D009
. Waste name: MERCURY

. Waste code: D010
. Waste name: SELENIUM

. Waste code: D011
. Waste name: SILVER

. Waste code: D016
. Waste name: 2,4-D (2,4-DICHLOROPHENOXYACETIC ACID)

. Waste code: D018
. Waste name: BENZENE

. Waste code: D024
. Waste name: M-CRESOL

. Waste code: D026
. Waste name: CRESOL

. Waste code: D027
. Waste name: 1,4-DICHLOROBENZENE

. Waste code: D035
. Waste name: METHYL ETHYL KETONE

. Waste code: D039
. Waste name: TETRACHLOROETHYLENE

. Waste code: P075

Map ID
Direction
Distance
Elevation

MAP FINDINGS

Site

Database(s)

EDR ID Number
EPA ID Number

TARGET STORE #2843 (Continued)

1016168502

- . Waste name: NICOTINE, & SALTS (OR) PYRIDINE, 3-(1-METHYL-2-PYRROLIDINYL)-(S)-, & SALTS
- . Waste code: U002
- . Waste name: 2-PROPANONE (I) (OR) ACETONE (I)
- . Waste code: U035
- . Waste name: BENZENEBUTANOIC ACID, 4-[BIS(2-CHLOROETHYL)AMINO]- (OR) CHLORAMBUCIL
- . Waste code: U154
- . Waste name: METHANOL (I) (OR) METHYL ALCOHOL (I)
- . Waste code: U188
- . Waste name: PHENOL
- . Waste code: U279
- . Waste name: CARBARYL (OR) 1-NAPHTHALENOL, METHYLCARBAMATE

Historical Generators:

Date form received by agency: 02/23/2018

Site name: TARGET STORE #2843

Classification: Large Quantity Generator

- . Waste code: D001
- . Waste name: IGNITABLE WASTE
- . Waste code: D002
- . Waste name: CORROSIVE WASTE
- . Waste code: D004
- . Waste name: ARSENIC
- . Waste code: D005
- . Waste name: BARIUM
- . Waste code: D006
- . Waste name: CADMIUM
- . Waste code: D007
- . Waste name: CHROMIUM
- . Waste code: D008
- . Waste name: LEAD
- . Waste code: D009
- . Waste name: MERCURY
- . Waste code: D010
- . Waste name: SELENIUM
- . Waste code: D011
- . Waste name: SILVER
- . Waste code: D016
- . Waste name: 2,4-D (2,4-DICHLOROPHENOXYACETIC ACID)
- . Waste code: D018

Map ID
Direction
Distance
Elevation

MAP FINDINGS

Site

Database(s)

EDR ID Number
EPA ID Number

TARGET STORE #2843 (Continued)

1016168502

. Waste name: BENZENE
. Waste code: D024
. Waste name: M-CRESOL
. Waste code: D026
. Waste name: CRESOL
. Waste code: D027
. Waste name: 1,4-DICHLOROBENZENE
. Waste code: D035
. Waste name: METHYL ETHYL KETONE
. Waste code: D039
. Waste name: TETRACHLOROETHYLENE
. Waste code: P075
. Waste name: NICOTINE, & SALTS (OR) PYRIDINE, 3-(1-METHYL-2-PYRROLIDINYL)-(S)-, & SALTS
. Waste code: U002
. Waste name: 2-PROPANONE (I) (OR) ACETONE (I)
. Waste code: U035
. Waste name: BENZENEBUTANOIC ACID, 4-[BIS(2-CHLOROETHYL)AMINO]- (OR) CHLORAMBUCIL
. Waste code: U154
. Waste name: METHANOL (I) (OR) METHYL ALCOHOL (I)
. Waste code: U188
. Waste name: PHENOL
. Waste code: U279
. Waste name: CARBARYL (OR) 1-NAPHTHALENOL, METHYLCARBAMATE

Date form received by agency: 04/13/2017

Site name: TARGET STORE #2843

Classification: Large Quantity Generator

. Waste code: D001
. Waste name: IGNITABLE WASTE
. Waste code: D002
. Waste name: CORROSIVE WASTE
. Waste code: D004
. Waste name: ARSENIC
. Waste code: D005
. Waste name: BARIUM
. Waste code: D006
. Waste name: CADMIUM
. Waste code: D007
. Waste name: CHROMIUM

Map ID
Direction
Distance
Elevation

MAP FINDINGS

Site

Database(s)

EDR ID Number
EPA ID Number

TARGET STORE #2843 (Continued)

1016168502

| | |
|---------------|---|
| . Waste code: | D008 |
| . Waste name: | LEAD |
| . Waste code: | D009 |
| . Waste name: | MERCURY |
| . Waste code: | D010 |
| . Waste name: | SELENIUM |
| . Waste code: | D016 |
| . Waste name: | 2,4-D (2,4-DICHLOROPHENOXYACETIC ACID) |
| . Waste code: | D018 |
| . Waste name: | BENZENE |
| . Waste code: | D024 |
| . Waste name: | M-CRESOL |
| . Waste code: | D026 |
| . Waste name: | CRESOL |
| . Waste code: | D035 |
| . Waste name: | METHYL ETHYL KETONE |
| . Waste code: | P001 |
| . Waste name: | 2H-1-BENZOPYRAN-2-ONE, 4-HYDROXY-3-(3-OXO-1-PHENYLBUTYL)-, & SALTS, WHEN PRESENT AT CONCENTRATIONS GREATER THAN 0.3% (OR) WARFARIN, & SALTS, WHEN PRESENT AT CONCENTRATIONS GREATER THAN 0.3% |
| . Waste code: | P075 |
| . Waste name: | NICOTINE, & SALTS (OR) PYRIDINE, 3-(1-METHYL-2-PYRROLIDINYL)-,(S)-, & SALTS |
| . Waste code: | U002 |
| . Waste name: | 2-PROPANONE (I) (OR) ACETONE (I) |
| . Waste code: | U034 |
| . Waste name: | ACETALDEHYDE, TRICHLORO- (OR) CHLORAL |
| . Waste code: | U044 |
| . Waste name: | CHLOROFORM (OR) METHANE, TRICHLORO- |
| . Waste code: | U058 |
| . Waste name: | 2H-1,3,2-OXAZAPHOSPHORIN-2-AMINE, N,N-BIS(2-CHLOROETHYL)TETRAHYDRO-, 2-OXIDE (OR) CYCLOPHOSPHAMIDE |
| . Waste code: | U072 |
| . Waste name: | BENZENE, 1,4-DICHLORO- (OR) P-DICHLOROBENZENE |
| . Waste code: | U122 |
| . Waste name: | FORMALDEHYDE |
| . Waste code: | U129 |
| . Waste name: | CYCLOHEXANE, 1,2,3,4,5,6-HEXACHLORO-, (1ALPHA, 2ALPHA, 3BETA, 4ALPHA, 5ALPHA, 6BETA)- (OR) LINDANE |
| . Waste code: | U150 |

Map ID
Direction
Distance
Elevation

MAP FINDINGS

Site

Database(s)

EDR ID Number
EPA ID Number

TARGET STORE #2843 (Continued)

1016168502

- . Waste name: L-PHENYLALANINE, 4-[BIS(2-CHLOROETHYL)AMINO]- (OR) MELPHALAN
- . Waste code: U154
- . Waste name: METHANOL (I) (OR) METHYL ALCOHOL (I)
- . Waste code: U188
- . Waste name: PHENOL
- . Waste code: U200
- . Waste name: RESERPINE (OR) YOHIMBAN-16-CARBOXYLIC ACID, 11,17-DIMETHOXY-18-[(3,4,5-TRIMETHOXYBENZOYL)OXY]-, METHYL ESTER, (3BETA, 16BETA, 17ALPHA, 18BETA, 20ALPHA)-
- . Waste code: U279
- . Waste name: CARBARYL (OR) 1-NAPHTHALENOL, METHYLCARBAMATE

Date form received by agency: 03/01/2016

Site name: TARGET STORE #2843

Classification: Large Quantity Generator

- . Waste code: D001
- . Waste name: IGNITABLE WASTE
- . Waste code: D002
- . Waste name: CORROSIVE WASTE
- . Waste code: D004
- . Waste name: ARSENIC
- . Waste code: D005
- . Waste name: BARIUM
- . Waste code: D006
- . Waste name: CADMIUM
- . Waste code: D007
- . Waste name: CHROMIUM
- . Waste code: D008
- . Waste name: LEAD
- . Waste code: D009
- . Waste name: MERCURY
- . Waste code: D010
- . Waste name: SELENIUM
- . Waste code: D016
- . Waste name: 2,4-D (2,4-DICHLOROPHENOXYACETIC ACID)
- . Waste code: D018
- . Waste name: BENZENE
- . Waste code: D024
- . Waste name: M-CRESOL
- . Waste code: D026

Map ID
Direction
Distance
Elevation

MAP FINDINGS

Site

Database(s)

EDR ID Number
EPA ID Number

TARGET STORE #2843 (Continued)

1016168502

- . Waste name: CRESOL
- . Waste code: D035
- . Waste name: METHYL ETHYL KETONE
- . Waste code: P001
- . Waste name: 2H-1-BENZOPYRAN-2-ONE, 4-HYDROXY-3-(3-OXO-1-PHENYLBUTYL)-, & SALTS, WHEN PRESENT AT CONCENTRATIONS GREATER THAN 0.3% (OR) WARFARIN, & SALTS, WHEN PRESENT AT CONCENTRATIONS GREATER THAN 0.3%
- . Waste code: P075
- . Waste name: NICOTINE, & SALTS (OR) PYRIDINE, 3-(1-METHYL-2-PYRROLIDINYL)-,(S)-, & SALTS
- . Waste code: U002
- . Waste name: 2-PROPANONE (I) (OR) ACETONE (I)
- . Waste code: U034
- . Waste name: ACETALDEHYDE, TRICHLORO- (OR) CHLORAL
- . Waste code: U044
- . Waste name: CHLOROFORM (OR) METHANE, TRICHLORO-
- . Waste code: U058
- . Waste name: 2H-1,3,2-OXAZAPHOSPHORIN-2-AMINE, N,N-BIS(2-CHLOROETHYL)TETRAHYDRO-, 2-OXIDE (OR) CYCLOPHOSPHAMIDE
- . Waste code: U072
- . Waste name: BENZENE, 1,4-DICHLORO- (OR) P-DICHLOROBENZENE
- . Waste code: U122
- . Waste name: FORMALDEHYDE
- . Waste code: U129
- . Waste name: CYCLOHEXANE, 1,2,3,4,5,6-HEXACHLORO-, (1ALPHA, 2ALPHA, 3BETA, 4ALPHA, 5ALPHA, 6BETA)- (OR) LINDANE
- . Waste code: U150
- . Waste name: L-PHENYLALANINE, 4-[BIS(2-CHLOROETHYL)AMINO]- (OR) MELPHALAN
- . Waste code: U154
- . Waste name: METHANOL (I) (OR) METHYL ALCOHOL (I)
- . Waste code: U188
- . Waste name: PHENOL
- . Waste code: U200
- . Waste name: RESERPINE (OR) YOHIMBAN-16-CARBOXYLIC ACID, 11,17-DIMETHOXY-18-[(3,4,5-TRIMETHOXYBENZOYL)OXY]-, METHYL ESTER, (3BETA, 16BETA, 17ALPHA, 18BETA, 20ALPHA)-
- . Waste code: U279
- . Waste name: CARBARYL (OR) 1-NAPHTHALENOL, METHYLCARBAMATE

Date form received by agency: 03/01/2016

Site name: TARGET STORE T2843

Classification: Large Quantity Generator

Map ID
Direction
Distance
Elevation

MAP FINDINGS

Site

Database(s)

EDR ID Number
EPA ID Number

TARGET STORE #2843 (Continued)

1016168502

| | |
|---------------|---|
| . Waste code: | D001 |
| . Waste name: | IGNITABLE WASTE |
| . Waste code: | D002 |
| . Waste name: | CORROSIVE WASTE |
| . Waste code: | D004 |
| . Waste name: | ARSENIC |
| . Waste code: | D005 |
| . Waste name: | BARIUM |
| . Waste code: | D006 |
| . Waste name: | CADMIUM |
| . Waste code: | D007 |
| . Waste name: | CHROMIUM |
| . Waste code: | D008 |
| . Waste name: | LEAD |
| . Waste code: | D009 |
| . Waste name: | MERCURY |
| . Waste code: | D010 |
| . Waste name: | SELENIUM |
| . Waste code: | D011 |
| . Waste name: | SILVER |
| . Waste code: | D016 |
| . Waste name: | 2,4-D (2,4-DICHLOROPHENOXYACETIC ACID) |
| . Waste code: | D018 |
| . Waste name: | BENZENE |
| . Waste code: | D024 |
| . Waste name: | M-CRESOL |
| . Waste code: | D026 |
| . Waste name: | CRESOL |
| . Waste code: | D035 |
| . Waste name: | METHYL ETHYL KETONE |
| . Waste code: | P001 |
| . Waste name: | 2H-1-BENZOPYRAN-2-ONE, 4-HYDROXY-3-(3-OXO-1-PHENYLBUTYL)-, & SALTS, WHEN PRESENT AT CONCENTRATIONS GREATER THAN 0.3% (OR) WARFARIN, & SALTS, WHEN PRESENT AT CONCENTRATIONS GREATER THAN 0.3% |
| . Waste code: | P042 |
| . Waste name: | 1,2-BENZENEDIOL, 4-[1-HYDROXY-2-(METHYLAMINO)ETHYL]-, (R)- (OR) EPINEPHRINE |
| . Waste code: | P075 |
| . Waste name: | NICOTINE, & SALTS (OR) PYRIDINE, 3-(1-METHYL-2-PYRROLIDINYL)-,(S)-, & SALTS |

Map ID
Direction
Distance
Elevation

MAP FINDINGS

Site

Database(s)

EDR ID Number
EPA ID Number

TARGET STORE #2843 (Continued)

1016168502

- . Waste code: P081
- . Waste name: 1,2,3-PROPANETRIOL, TRINITRATE (R) (OR) NITROGLYCERINE (R)
- . Waste code: U002
- . Waste name: 2-PROPANONE (I) (OR) ACETONE (I)
- . Waste code: U034
- . Waste name: ACETALDEHYDE, TRICHLORO- (OR) CHLORAL
- . Waste code: U035
- . Waste name: BENZENEBUTANOIC ACID, 4-[BIS(2-CHLOROETHYL)AMINO]- (OR) CHLORAMBUCIL
- . Waste code: U044
- . Waste name: CHLOROFORM (OR) METHANE, TRICHLORO-
- . Waste code: U058
- . Waste name: 2H-1,3,2-OXAZAPHOSPHORIN-2-AMINE, N,N-BIS(2-CHLOROETHYL)TETRAHYDRO-, 2-OXIDE (OR) CYCLOPHOSPHAMIDE
- . Waste code: U072
- . Waste name: BENZENE, 1,4-DICHLORO- (OR) P-DICHLOROBENZENE
- . Waste code: U122
- . Waste name: FORMALDEHYDE
- . Waste code: U129
- . Waste name: CYCLOHEXANE, 1,2,3,4,5,6-HEXACHLORO-, (1ALPHA, 2ALPHA, 3BETA, 4ALPHA, 5ALPHA, 6BETA)- (OR) LINDANE
- . Waste code: U150
- . Waste name: L-PHENYLALANINE, 4-[BIS(2-CHLOROETHYL)AMINO]- (OR) MELPHALAN
- . Waste code: U154
- . Waste name: METHANOL (I) (OR) METHYL ALCOHOL (I)
- . Waste code: U188
- . Waste name: PHENOL
- . Waste code: U200
- . Waste name: RESERPINE (OR) YOHIMBAN-16-CARBOXYLIC ACID, 11,17-DIMETHOXY-18-[(3,4,5-TRIMETHOXYBENZOYL)OXY]-, METHYL ESTER, (3BETA, 16BETA, 17ALPHA, 18BETA, 20ALPHA)-
- . Waste code: U201
- . Waste name: 1,3-BENZENEDIOL (OR) RESORCINOL
- . Waste code: U279
- . Waste name: CARBARYL (OR) 1-NAPHTHALENOL, METHYLCARBAMATE

Date form received by agency: 02/25/2014

Site name: TARGET STORE T2843

Classification: Small Quantity Generator

- . Waste code: D001
- . Waste name: IGNITABLE WASTE

- . Waste code: D002

Map ID
Direction
Distance
Elevation

MAP FINDINGS

Site

Database(s)

EDR ID Number
EPA ID Number

TARGET STORE #2843 (Continued)

1016168502

| | |
|---------------|---|
| . Waste name: | CORROSIVE WASTE |
| . Waste code: | D003 |
| . Waste name: | REACTIVE WASTE |
| . Waste code: | D004 |
| . Waste name: | ARSENIC |
| . Waste code: | D005 |
| . Waste name: | BARIUM |
| . Waste code: | D006 |
| . Waste name: | CADMIUM |
| . Waste code: | D007 |
| . Waste name: | CHROMIUM |
| . Waste code: | D008 |
| . Waste name: | LEAD |
| . Waste code: | D009 |
| . Waste name: | MERCURY |
| . Waste code: | D010 |
| . Waste name: | SELENIUM |
| . Waste code: | D011 |
| . Waste name: | SILVER |
| . Waste code: | D016 |
| . Waste name: | 2,4-D (2,4-DICHLOROPHENOXYACETIC ACID) |
| . Waste code: | D018 |
| . Waste name: | BENZENE |
| . Waste code: | D024 |
| . Waste name: | M-CRESOL |
| . Waste code: | D026 |
| . Waste name: | CRESOL |
| . Waste code: | D028 |
| . Waste name: | 1,2-DICHLOROETHANE |
| . Waste code: | D035 |
| . Waste name: | METHYL ETHYL KETONE |
| . Waste code: | P001 |
| . Waste name: | 2H-1-BENZOPYRAN-2-ONE, 4-HYDROXY-3-(3-OXO-1-PHENYLBUTYL)-, & SALTS, WHEN PRESENT AT CONCENTRATIONS GREATER THAN 0.3% (OR) WARFARIN, & SALTS, WHEN PRESENT AT CONCENTRATIONS GREATER THAN 0.3% |
| . Waste code: | P042 |
| . Waste name: | 1,2-BENZENEDIOL, 4-[1-HYDROXY-2-(METHYLAMINO)ETHYL]-, (R)- (OR) EPINEPHRINE |
| . Waste code: | P075 |

Map ID
Direction
Distance
Elevation

MAP FINDINGS

Site

Database(s)

EDR ID Number
EPA ID Number

TARGET STORE #2843 (Continued)

1016168502

- . Waste name: NICOTINE, & SALTS (OR) PYRIDINE, 3-(1-METHYL-2-PYRROLIDINYL)-, (S)-, & SALTS
 - . Waste code: P081
 - . Waste name: 1,2,3-PROPANETRIOL, TRINITRATE (R) (OR) NITROGLYCERINE (R)
 - . Waste code: U002
 - . Waste name: 2-PROPANONE (I) (OR) ACETONE (I)
 - . Waste code: U034
 - . Waste name: ACETALDEHYDE, TRICHLORO- (OR) CHLORAL
 - . Waste code: U035
 - . Waste name: BENZENEBUTANOIC ACID, 4-[BIS(2-CHLOROETHYL)AMINO]- (OR) CHLORAMBUCIL
 - . Waste code: U044
 - . Waste name: CHLOROFORM (OR) METHANE, TRICHLORO-
 - . Waste code: U058
 - . Waste name: 2H-1,3,2-OXAZAPHOSPHORIN-2-AMINE, N,N-BIS(2-CHLOROETHYL)TETRAHYDRO-, 2-OXIDE (OR) CYCLOPHOSPHAMIDE
 - . Waste code: U072
 - . Waste name: BENZENE, 1,4-DICHLORO- (OR) P-DICHLOROBENZENE
 - . Waste code: U122
 - . Waste name: FORMALDEHYDE
 - . Waste code: U129
 - . Waste name: CYCLOHEXANE, 1,2,3,4,5,6-HEXACHLORO-, (1ALPHA, 2ALPHA, 3BETA, 4ALPHA, 5ALPHA, 6BETA)- (OR) LINDANE
 - . Waste code: U150
 - . Waste name: L-PHENYLALANINE, 4-[BIS(2-CHLOROETHYL)AMINO]- (OR) MELPHALAN
 - . Waste code: U154
 - . Waste name: METHANOL (I) (OR) METHYL ALCOHOL (I)
 - . Waste code: U188
 - . Waste name: PHENOL
 - . Waste code: U200
 - . Waste name: RESERPINE (OR) YOHIMBAN-16-CARBOXYLIC ACID, 11,17-DIMETHOXY-18-[(3,4,5-TRIMETHOXYBENZOYL)OXY]-, METHYL ESTER, (3BETA, 16BETA, 17ALPHA, 18BETA, 20ALPHA)-
 - . Waste code: U201
 - . Waste name: 1,3-BENZENEDIOL (OR) RESORCINOL
 - . Waste code: U279
 - . Waste name: CARBARYL (OR) 1-NAPHTHALENOL, METHYLCARBAMATE
- Date form received by agency: 02/21/2014
Site name: TARGET STORE #2843
Classification: Small Quantity Generator
- . Waste code: D001

Map ID
Direction
Distance
Elevation

MAP FINDINGS

Site

Database(s)

EDR ID Number
EPA ID Number

TARGET STORE #2843 (Continued)

1016168502

- . Waste name: IGNITABLE WASTE
- . Waste code: D002
- . Waste name: CORROSIVE WASTE
- . Waste code: D004
- . Waste name: ARSENIC
- . Waste code: D005
- . Waste name: BARIUM
- . Waste code: D006
- . Waste name: CADMIUM
- . Waste code: D007
- . Waste name: CHROMIUM
- . Waste code: D008
- . Waste name: LEAD
- . Waste code: D009
- . Waste name: MERCURY
- . Waste code: D010
- . Waste name: SELENIUM
- . Waste code: D016
- . Waste name: 2,4-D (2,4-DICHLOROPHENOXYACETIC ACID)
- . Waste code: D018
- . Waste name: BENZENE
- . Waste code: D024
- . Waste name: M-CRESOL
- . Waste code: D026
- . Waste name: CRESOL
- . Waste code: D035
- . Waste name: METHYL ETHYL KETONE
- . Waste code: P001
- . Waste name: 2H-1-BENZOPYRAN-2-ONE, 4-HYDROXY-3-(3-OXO-1-PHENYLBUTYL)-, & SALTS, WHEN PRESENT AT CONCENTRATIONS GREATER THAN 0.3% (OR) WARFARIN, & SALTS, WHEN PRESENT AT CONCENTRATIONS GREATER THAN 0.3%
- . Waste code: P075
- . Waste name: NICOTINE, & SALTS (OR) PYRIDINE, 3-(1-METHYL-2-PYRROLIDINYL)-,(S)-, & SALTS
- . Waste code: U002
- . Waste name: 2-PROPANONE (I) (OR) ACETONE (I)
- . Waste code: U034
- . Waste name: ACETALDEHYDE, TRICHLORO- (OR) CHLORAL
- . Waste code: U044

Map ID
Direction
Distance
Elevation

MAP FINDINGS

Site

Database(s)

EDR ID Number
EPA ID Number

TARGET STORE #2843 (Continued)

1016168502

- . Waste name: CHLOROFORM (OR) METHANE, TRICHLORO-
 - . Waste code: U058
 - . Waste name: 2H-1,3,2-OXAZAPHOSPHORIN-2-AMINE, N,N-BIS(2-CHLOROETHYL)TETRAHYDRO-, 2-OXIDE (OR) CYCLOPHOSPHAMIDE
 - . Waste code: U072
 - . Waste name: BENZENE, 1,4-DICHLORO- (OR) P-DICHLOROBENZENE
 - . Waste code: U122
 - . Waste name: FORMALDEHYDE
 - . Waste code: U129
 - . Waste name: CYCLOHEXANE, 1,2,3,4,5,6-HEXACHLORO-, (1ALPHA, 2ALPHA, 3BETA, 4ALPHA, 5ALPHA, 6BETA)- (OR) LINDANE
 - . Waste code: U150
 - . Waste name: L-PHENYLALANINE, 4-[BIS(2-CHLOROETHYL)AMINO]- (OR) MELPHALAN
 - . Waste code: U154
 - . Waste name: METHANOL (I) (OR) METHYL ALCOHOL (I)
 - . Waste code: U188
 - . Waste name: PHENOL
 - . Waste code: U200
 - . Waste name: RESERPINE (OR) YOHIMBAN-16-CARBOXYLIC ACID, 11,17-DIMETHOXY-18-[(3,4,5-TRIMETHOXYBENZOYL)OXY]-, METHYL ESTER, (3BETA, 16BETA, 17ALPHA, 18BETA, 20ALPHA)-
 - . Waste code: U279
 - . Waste name: CARBARYL (OR) 1-NAPHTHALENOL, METHYLCARBAMATE
- Date form received by agency: 08/16/2013
Site name: TARGET STORE #2843
Classification: Large Quantity Generator
- . Waste code: D001
 - . Waste name: IGNITABLE WASTE
 - . Waste code: D002
 - . Waste name: CORROSIVE WASTE
 - . Waste code: D004
 - . Waste name: ARSENIC
 - . Waste code: D005
 - . Waste name: BARIUM
 - . Waste code: D006
 - . Waste name: CADMIUM
 - . Waste code: D007
 - . Waste name: CHROMIUM
 - . Waste code: D008
 - . Waste name: LEAD

Map ID
Direction
Distance
Elevation

MAP FINDINGS

Site

Database(s)

EDR ID Number
EPA ID Number

TARGET STORE #2843 (Continued)

1016168502

| | |
|---------------|---|
| . Waste code: | D009 |
| . Waste name: | MERCURY |
| . Waste code: | D010 |
| . Waste name: | SELENIUM |
| . Waste code: | D016 |
| . Waste name: | 2,4-D (2,4-DICHLOROPHENOXYACETIC ACID) |
| . Waste code: | D018 |
| . Waste name: | BENZENE |
| . Waste code: | D024 |
| . Waste name: | M-CRESOL |
| . Waste code: | D026 |
| . Waste name: | CRESOL |
| . Waste code: | D035 |
| . Waste name: | METHYL ETHYL KETONE |
| . Waste code: | P001 |
| . Waste name: | 2H-1-BENZOPYRAN-2-ONE, 4-HYDROXY-3-(3-OXO-1-PHENYLBUTYL)-, & SALTS, WHEN PRESENT AT CONCENTRATIONS GREATER THAN 0.3% (OR) WARFARIN, & SALTS, WHEN PRESENT AT CONCENTRATIONS GREATER THAN 0.3% |
| . Waste code: | P075 |
| . Waste name: | NICOTINE, & SALTS (OR) PYRIDINE, 3-(1-METHYL-2-PYRROLIDINYL)-(S)-, & SALTS |
| . Waste code: | U002 |
| . Waste name: | 2-PROPANONE (I) (OR) ACETONE (I) |
| . Waste code: | U034 |
| . Waste name: | ACETALDEHYDE, TRICHLORO- (OR) CHLORAL |
| . Waste code: | U044 |
| . Waste name: | CHLOROFORM (OR) METHANE, TRICHLORO- |
| . Waste code: | U058 |
| . Waste name: | 2H-1,3,2-OXAZAPHOSPHORIN-2-AMINE, N,N-BIS(2-CHLOROETHYL)TETRAHYDRO-, 2-OXIDE (OR) CYCLOPHOSPHAMIDE |
| . Waste code: | U072 |
| . Waste name: | BENZENE, 1,4-DICHLORO- (OR) P-DICHLOROBENZENE |
| . Waste code: | U122 |
| . Waste name: | FORMALDEHYDE |
| . Waste code: | U129 |
| . Waste name: | CYCLOHEXANE, 1,2,3,4,5,6-HEXACHLORO-, (1ALPHA, 2ALPHA, 3BETA, 4ALPHA, 5ALPHA, 6BETA)- (OR) LINDANE |
| . Waste code: | U150 |
| . Waste name: | L-PHENYLALANINE, 4-[BIS(2-CHLOROETHYL)AMINO]- (OR) MELPHALAN |
| . Waste code: | U154 |

Map ID
Direction
Distance
Elevation

MAP FINDINGS

Site

Database(s)

EDR ID Number
EPA ID Number

TARGET STORE #2843 (Continued)

1016168502

. Waste name: METHANOL (I) (OR) METHYL ALCOHOL (I)
. Waste code: U188
. Waste name: PHENOL
. Waste code: U200
. Waste name: RESERPINE (OR) YOHIMBAN-16-CARBOXYLIC ACID, 11,17-DIMETHOXY-18-[(3,4,5-TRIMETHOXYBENZOYL)OXY]-, METHYL ESTER, (3BETA, 16BETA, 17ALPHA, 18BETA, 20ALPHA)-
. Waste code: U279
. Waste name: CARBARYL (OR) 1-NAPHTHALENOL, METHYLCARBAMATE

Biennial Reports:

Last Biennial Reporting Year: 2017

Annual Waste Handled:

Waste code: D001
Waste name: IGNITABLE HAZARDOUS WASTES ARE THOSE WASTES WHICH HAVE A FLASHPOINT OF LESS THAN 140 DEGREES FAHRENHEIT AS DETERMINED BY A PENSLEY-MARTENS CLOSED CUP FLASH POINT TESTER. ANOTHER METHOD OF DETERMINING THE FLASH POINT OF A WASTE IS TO REVIEW THE MATERIAL SAFETY DATA SHEET, WHICH CAN BE OBTAINED FROM THE MANUFACTURER OR DISTRIBUTOR OF THE MATERIAL. LACQUER THINNER IS AN EXAMPLE OF A COMMONLY USED SOLVENT WHICH WOULD BE CONSIDERED AS IGNITABLE HAZARDOUS WASTE.

Amount (Lbs): 707

Waste code: D002
Waste name: A WASTE WHICH HAS A PH OF LESS THAN 2 OR GREATER THAN 12.5 IS CONSIDERED TO BE A CORROSIVE HAZARDOUS WASTE. SODIUM HYDROXIDE, A CAUSTIC SOLUTION WITH A HIGH PH, IS OFTEN USED BY INDUSTRIES TO CLEAN OR DEGREASE PARTS. HYDROCHLORIC ACID, A SOLUTION WITH A LOW PH, IS USED BY MANY INDUSTRIES TO CLEAN METAL PARTS PRIOR TO PAINTING. WHEN THESE CAUSTIC OR ACID SOLUTIONS BECOME CONTAMINATED AND MUST BE DISPOSED, THE WASTE WOULD BE A CORROSIVE HAZARDOUS WASTE.

Amount (Lbs): 350

Waste code: D005
Waste name: BARIUM
Amount (Lbs): 280

Waste code: D007
Waste name: CHROMIUM
Amount (Lbs): 280

Waste code: D009
Waste name: MERCURY
Amount (Lbs): 5

Waste code: D011
Waste name: SILVER
Amount (Lbs): 280

Waste code: D018
Waste name: BENZENE
Amount (Lbs): 280

Map ID
Direction
Distance
Elevation

MAP FINDINGS

Site

Database(s)

EDR ID Number
EPA ID Number

TARGET STORE #2843 (Continued)

1016168502

Waste code: D035
Waste name: METHYL ETHYL KETONE
Amount (Lbs): 697

Waste code: P001
Waste name: 2H-1-BENZOPYRAN-2-ONE, 4-HYDROXY-3-(3-OXO-1-PHENYLBUTYL)-, & SALTS,
WHEN PRESENT AT CONCENTRATIONS GREATER THAN 0.3%
Amount (Lbs): 14.5

Waste code: P075
Waste name: NICOTINE, & SALTS
Amount (Lbs): 14.5

Waste code: U002
Waste name: ACETONE (I)
Amount (Lbs): 280

Waste code: U154
Waste name: METHANOL (I)
Amount (Lbs): 280

Violation Status: No violations found

Evaluation Action Summary:

Evaluation date: 04/13/2017
Evaluation: COMPLIANCE EVALUATION INSPECTION ON-SITE
Area of violation: Not reported
Date achieved compliance: Not reported
Evaluation lead agency: State

FINDS:

Registry ID: 110055927582

Environmental Interest/Information System

RCRAInfo is a national information system that supports the Resource Conservation and Recovery Act (RCRA) program through the tracking of events and activities related to facilities that generate, transport, and treat, store, or dispose of hazardous waste. RCRAInfo allows RCRA program staff to track the notification, permit, compliance, and corrective action activities required under RCRA.

HAZARDOUS WASTE BIENNIAL REPORTER

[Click this hyperlink](#) while viewing on your computer to access additional FINDS: detail in the EDR Site Report.

ECHO:

Envid: 1016168502
Registry ID: 110055927582
DFR URL: <http://echo.epa.gov/detailed-facility-report?fid=110055927582>

Map ID
Direction
Distance
Elevation

MAP FINDINGS

Site

Database(s)

EDR ID Number
EPA ID Number

AQ182
WNW
< 1/8
0.088 mi.
464 ft.
CVS PHARMACY #17661
7800 SW 104TH ST
MIAMI, FL 33156
Site 2 of 2 in cluster AQ

RCRA NonGen / NLR
1023675848
FLR000223131

Actual:
6 ft.

Focus Map:
11

RCRA NonGen / NLR:

Date form received by agency: 04/13/2017
Facility name: CVS PHARMACY #17661
Facility address: 7800 SW 104TH ST
MIAMI, FL 33156-2631
EPA ID: FLR000223131
Contact: NICOLE WILKINSON
Contact address: 1 CVS DR
WOONSOCKET, RI 02895-0000
Contact country: US
Contact telephone: 401-770-7132
Contact email: NICOLE.WILKINSON@CVSHEALTH.COM
EPA Region: 04
Land type: Private
Classification: Non-Generator
Description: Handler: Non-Generators do not presently generate hazardous waste

Owner/Operator Summary:

Owner/operator name: HOLIDAY CVS LLC
Owner/operator address: 1 CVS DR
WOONSOCKET, RI 28950
Owner/operator country: US
Owner/operator telephone: 401-770-7132
Owner/operator email: Not reported
Owner/operator fax: Not reported
Owner/operator extension: Not reported
Legal status: Private
Owner/Operator Type: Operator
Owner/Op start date: 04/13/2017
Owner/Op end date: Not reported

Owner/operator name: HOLIDAY CVS LLC
Owner/operator address: 1 CVS DR
WOONSOCKET, RI 28950
Owner/operator country: US
Owner/operator telephone: 401-770-7132
Owner/operator email: Not reported
Owner/operator fax: Not reported
Owner/operator extension: Not reported
Legal status: Private
Owner/Operator Type: Owner
Owner/Op start date: 04/13/2017
Owner/Op end date: Not reported

Handler Activities Summary:

U.S. importer of hazardous waste: No
Mixed waste (haz. and radioactive): No
Recycler of hazardous waste: No
Transporter of hazardous waste: No
Treater, storer or disposer of HW: No
Underground injection activity: No
On-site burner exemption: No

Map ID
Direction
Distance
Elevation

MAP FINDINGS

Site

Database(s)

EDR ID Number
EPA ID Number

CVS PHARMACY #17661 (Continued)

1023675848

Furnace exemption: No
Used oil fuel burner: No
Used oil processor: No
Used oil refiner: No
Used oil fuel marketer to burner: No
Used oil Specification marketer: No
Used oil transfer facility: No
Used oil transporter: No

Violation Status: No violations found

Evaluation Action Summary:

Evaluation date: 04/13/2017
Evaluation: COMPLIANCE EVALUATION INSPECTION ON-SITE
Area of violation: Not reported
Date achieved compliance: Not reported
Evaluation lead agency: State

**Z183
East
< 1/8
0.088 mi.
466 ft.**

**GONZALEZ CABINET &
4808 SW 75 AVE
MIAMI, FL 33155
Site 12 of 34 in cluster Z**

**FL Miami-Dade IW S104286981
N/A**

**Actual:
12 ft.**

Miami-Dade Co. IW5:

**Focus Map:
8**

Region: DADE
Facility ID: 199909111224313
Permit Status: FACILITY NO LONGER NEEDS A PERMIT OR CLOSED
Permit Code: 7
Work Group: IW5
Work Group Number: 5638
Permit Number: IW5-00005638
Address Description: Not reported
Folio: 3040230350010
Title Code: AOP
Title Code Description: ANNUAL OPERATING PERMIT
Permit Title: INDUSTRIAL WASTE 5
Permit Class: REG
Permit Class Description: Regular permit

Region: DADE
Facility ID: 199909111306057
Permit Status: FACILITY NO LONGER NEEDS A PERMIT OR CLOSED
Permit Code: 7
Work Group: IW5
Work Group Number: 8103
Permit Number: IW5-00008103
Address Description: Not reported
Folio: 3040230350010
Title Code: AOP
Title Code Description: ANNUAL OPERATING PERMIT
Permit Title: INDUSTRIAL WASTE 5
Permit Class: REG
Permit Class Description: Regular permit

Map ID
Direction
Distance
Elevation

MAP FINDINGS

Site

Database(s)

EDR ID Number
EPA ID Number

Z184
East
< 1/8
0.088 mi.
466 ft.
DECORAMOS DESIGNS, CORP.
4822 SW 75 AVE
MIAMI, FL 33155
Site 13 of 34 in cluster Z

FL Miami-Dade IW
S104289582
N/A

Actual: Miami-Dade Co. IW5:
12 ft. Region: DADE
Focus Map: Facility ID: 199909111307587
8 Permit Status: FACILITY NO LONGER NEEDS A PERMIT OR CLOSED
Permit Code: 7
Work Group: IW5
Work Group Number: 8399
Permit Number: IW5-00008399
Address Description: Not reported
Folio: 3040230350010
Title Code: AOP
Title Code Description: ANNUAL OPERATING PERMIT
Permit Title: INDUSTRIAL WASTE 5
Permit Class: REG
Permit Class Description: Regular permit

Z185
East
< 1/8
0.088 mi.
466 ft.
GOLDCOAST AIRCRAFT PARTS
4826 SW 75 AVE
MIAMI, FL 33155
Site 14 of 34 in cluster Z

FL Miami-Dade IW
S104245317
N/A

Actual: Miami-Dade Co. IW6:
12 ft. Region: DADE
Focus Map: Facility ID: 199909111502189
8 Permit Status: FACILITY NO LONGER NEEDS A PERMIT OR CLOSED
Permit Code: 7
Work Group: IW6
Work Group Number: 588
Permit Number: IW6-00000588
Address Description: Not reported
Folio: 3040230350010
Title Code: AOP
Title Code Description: ANNUAL OPERATING PERMIT
Permit Title: WELLFIELD PROTECTION
Permit Class: B
Permit Class Description: Shared access tenants on septic tank

AR186
West
< 1/8
0.088 mi.
467 ft.
CORAL WAY TEXACO
7798 SW 24 ST
MIAMI, FL 33155
Site 1 of 10 in cluster AR

EDR Hist Auto
1020390923
N/A

Actual: EDR Hist Auto
8 ft.
Focus Map: Year: Name: Type:
5 1969 SMITH FLOYD TEXACO Gasoline Service Stations
1969 CORAL WAY TEXACO Gasoline Service Stations
1969 G C C TEXACO Gasoline Service Stations
1970 CORAL WAY TEXACO Gasoline Service Stations
1970 G C C TEXACO Gasoline Service Stations

Map ID
Direction
Distance
Elevation

MAP FINDINGS

Site

Database(s)

EDR ID Number
EPA ID Number

CORAL WAY TEXACO (Continued)

1020390923

| | | |
|------|--------------------------|---------------------------|
| 1970 | SMITH FLOYD TEXACO | Gasoline Service Stations |
| 1971 | CORAL WAY TEXACO | Gasoline Service Stations |
| 1972 | CORAL WAY TEXACO | Gasoline Service Stations |
| 1973 | CORAL WAY TEXACO | Gasoline Service Stations |
| 1973 | CORAL WAY TEXACO | Gasoline Service Stations |
| 1974 | CORAL WAY TEXACO | Gasoline Service Stations |
| 1974 | CORAL WAY TEXACO | Gasoline Service Stations |
| 1975 | CORAL WAY TEXACO | Gasoline Service Stations |
| 1976 | CORAL WAY TEXACO | Gasoline Service Stations |
| 1977 | CORAL WAY TEXACO | Gasoline Service Stations |
| 1994 | TEXACO FOOD MART | Gasoline Service Stations |
| 1995 | TEXACO FOOD MART | Gasoline Service Stations |
| 1996 | TEXACO FOOD MART | Gasoline Service Stations |
| 1997 | TEXACO FOOD MART | Gasoline Service Stations |
| 1998 | TEXACO FOOD MART INC | Gasoline Service Stations |
| 1999 | TEXACO FOOD MART INC | Gasoline Service Stations |
| 2002 | TEXACO FOOD MART INC | Gasoline Service Stations |
| 2003 | CORAL WAY TEXACO INC | Gasoline Service Stations |
| 2004 | CORAL WAY TEXACO INC | Gasoline Service Stations |
| 2005 | PANOVOLTA PALMETTO SHELL | Gasoline Service Stations |
| 2005 | CORAL WAY TEXACO INC | Gasoline Service Stations |
| 2006 | PANOVOLTA PALMETTO SHELL | Gasoline Service Stations |
| 2006 | CORAL WAY TEXACO INC | Gasoline Service Stations |
| 2007 | CORAL WAY TEXACO INC | Gasoline Service Stations |
| 2007 | PANOVOLTA PALMETTO SHELL | Gasoline Service Stations |
| 2008 | CORAL WAY TEXACO INC | Gasoline Service Stations |
| 2008 | PANOVOLTA PALMETTO SHELL | Gasoline Service Stations |

AR187 **SUNSHINE #201**
West **7798 SW 24TH ST**
< 1/8 **MIAMI, FL 33155**
0.088 mi.
467 ft. **Site 2 of 10 in cluster AR**

FL LUST **U003744526**
FL UST **N/A**

Actual: **LUST:**
8 ft. Region: STATE
Focus Map: Facility Id: 8506212
5 Facility Status: OPEN
 Facility Type: A - Retail Station
 Facility Phone: (305)477-5800
 Facility Cleanup Rank: 8533
 District: Southeast District
 Lat/Long (dms): 25 44 52.2187 / 80 19 15.0531
 Section: Not reported
 Township: Not reported
 Range: Not reported
 Feature: Not reported
 Method: DMAP
 Datum: 0
 Score: 10
 Score Effective Date: 12/22/1999
 Score When Ranked: 10
 Operator: MAXIMO ALVAREZ
 Name Update: 07/23/2009
 Address Update: 07/23/2009

 Discharge Cleanup Summary:
 Discharge Date: 07/27/1992

Map ID
Direction
Distance
Elevation

MAP FINDINGS

Site

Database(s)

EDR ID Number
EPA ID Number

SUNSHINE #201 (Continued)

U003744526

PCT Discharge Combined: Not reported
Cleanup Required: R - CLEANUP REQUIRED
Discharge Cleanup Status: SRCR - SRCR COMPLETE
Disch Cleanup Status Date: 10/10/1995
Cleanup Work Status: COMPLETED
Information Source: D - DISCHARGE NOTIFICATION
Other Source Description: Not reported
Eligibility Indicator: E - ELIGIBLE
Site Manager: ROBERTS_M
Site Mgr End Date: 12/04/2012
Tank Office: PCTM1 - PETROLEUM CLEANUP TEAM 1
Discharge Date: 08/03/1987
PCT Discharge Combined: Not reported
Cleanup Required: R - CLEANUP REQUIRED
Discharge Cleanup Status: NFA - NFA COMPLETE
Disch Cleanup Status Date: 05/04/1989
Cleanup Work Status: COMPLETED
Information Source: E - EDI
Other Source Description: Not reported
Eligibility Indicator: E - ELIGIBLE
Site Manager: YORK_CLAIMS
Site Mgr End Date: 10/17/2012
Tank Office: Not reported
Discharge Date: 12/22/1998
PCT Discharge Combined: Not reported
Cleanup Required: R - CLEANUP REQUIRED
Discharge Cleanup Status: NFA - NFA COMPLETE
Disch Cleanup Status Date: 06/02/2016
Cleanup Work Status: COMPLETED
Information Source: D - DISCHARGE NOTIFICATION
Other Source Description: Not reported
Eligibility Indicator: E - ELIGIBLE
Site Manager: MILLS_L
Site Mgr End Date: 06/02/2016
Tank Office: PCTM5 - PETROLEUM CLEANUP TEAM 5

Petroleum Cleanup Program Eligibility:

Facility ID: 8506212
Discharge Date: 03-AUG-87
Pct Discharge Combined With: Not reported
Cleanup Required: R - CLEANUP REQUIRED
Discharge Cleanup Status: NFA - NFA COMPLETE
Disch Cleanup Status Date: 05/04/1989
Cleanup Work Status: COMPLETED
Information Source: E - EDI
Other Source Description: Not reported
Application Received Date: 20-JUN-89
Cleanup Program: E - EARLY DETECTION INCENTIVE
Eligibility Status: 05-OCT-89
Elig Status Date: 05-OCT-89
Letter Of Intent Date: 06/30/1988
Redetermined: No
Inspection Date: 06/27/1989
Site Manager: YORK_CLAIMS
Site Mgr End Date: 10/17/2012
Tank Office: Not reported
Deductible Amount: Not reported
Deductible Paid To Date: 0

Map ID
Direction
Distance
Elevation

MAP FINDINGS

Site

Database(s)

EDR ID Number
EPA ID Number

SUNSHINE #201 (Continued)

U003744526

| | |
|------------------------------|---|
| Co-Pay Amount: | Not reported |
| Co-Pay Paid To Date: | 0 |
| Cap Amount: | Not reported |
| Facility ID: | 8506212 |
| Discharge Date: | 22-DEC-98 |
| Pct Discharge Combined With: | Not reported |
| Cleanup Required: | R - CLEANUP REQUIRED |
| Discharge Cleanup Status: | NFA - NFA COMPLETE |
| Disch Cleanup Status Date: | 06/02/2016 |
| Cleanup Work Status: | COMPLETED |
| Information Source: | D - DISCHARGE NOTIFICATION |
| Other Source Description: | Not reported |
| Application Received Date: | 24-DEC-98 |
| Cleanup Program: | P - PETROLEUM LIABILITY AND RESTORATION INSURANCE PROGRAM |
| Eligibility Status: | 27-SEP-99 |
| Elig Status Date: | 27-SEP-99 |
| Letter Of Intent Date: | Not reported |
| Redetermined: | No |
| Inspection Date: | 02/05/1999 |
| Site Manager: | MILLS_L |
| Site Mgr End Date: | 06/02/2016 |
| Tank Office: | PCTM5 - PETROLEUM CLEANUP TEAM 5 |
| Deductible Amount: | 10000 |
| Deductible Paid To Date: | 0 |
| Co-Pay Amount: | Not reported |
| Co-Pay Paid To Date: | 0 |
| Cap Amount: | 300000 |
| Facility ID: | 8506212 |
| Discharge Date: | 27-JUL-92 |
| Pct Discharge Combined With: | Not reported |
| Cleanup Required: | R - CLEANUP REQUIRED |
| Discharge Cleanup Status: | SRCR - SRCR COMPLETE |
| Disch Cleanup Status Date: | 10/10/1995 |
| Cleanup Work Status: | COMPLETED |
| Information Source: | D - DISCHARGE NOTIFICATION |
| Other Source Description: | Not reported |
| Application Received Date: | 16-JUL-93 |
| Cleanup Program: | P - PETROLEUM LIABILITY AND RESTORATION INSURANCE PROGRAM |
| Eligibility Status: | 18-AUG-93 |
| Elig Status Date: | 18-AUG-93 |
| Letter Of Intent Date: | 08/19/1992 |
| Redetermined: | No |
| Inspection Date: | 06/23/1992 |
| Site Manager: | ROBERTS_M |
| Site Mgr End Date: | 12/04/2012 |
| Tank Office: | PCTM1 - PETROLEUM CLEANUP TEAM 1 |
| Deductible Amount: | 500 |
| Deductible Paid To Date: | 1000 |
| Co-Pay Amount: | 0 |
| Co-Pay Paid To Date: | 0 |
| Cap Amount: | 1200000 |
| Contaminated Media: | |
| Discharge Date: | 07/27/1992 |
| Pct Discharge Combined With: | Not reported |
| Cleanup Required: | R - CLEANUP REQUIRED |
| Discharge Cleanup Status: | SRCR - SRCR COMPLETE |
| Disch Cleanup Status Date: | 10/10/1995 |

Map ID
Direction
Distance
Elevation

MAP FINDINGS

Site

Database(s)

EDR ID Number
EPA ID Number

SUNSHINE #201 (Continued)

U003744526

Cleanup Work Status: COMPLETED
Information Source: D - DISCHARGE NOTIFICATION
Other Source Description: Not reported
Elig Indicator: E - ELIGIBLE
Site Manager: ROBERTS_M
Site Mgr End Date: 12/04/2012
Tank Office: PCTM1 - PETROLEUM CLEANUP TEAM
Contaminated Drinking Wells: Not reported
Contaminated Monitoring Well: Not reported
Contaminated Soil: Not reported
Contaminated Surface Water: Not reported
Contaminated Ground Water: Not reported
Pollutant: B - Unleaded Gas
Pollutant Other Description: Not reported
Gallons Discharged: Not reported
Discharge Date: 12/22/1998
Pct Discharge Combined With: Not reported
Cleanup Required: R - CLEANUP REQUIRED
Discharge Cleanup Status: NFA - NFA COMPLETE
Disch Cleanup Status Date: 06/02/2016
Cleanup Work Status: COMPLETED
Information Source: D - DISCHARGE NOTIFICATION
Other Source Description: Not reported
Elig Indicator: E - ELIGIBLE
Site Manager: MILLS_L
Site Mgr End Date: 06/02/2016
Tank Office: PCTM5 - PETROLEUM CLEANUP TEAM
Contaminated Drinking Wells: Not reported
Contaminated Monitoring Well: Yes
Contaminated Soil: Not reported
Contaminated Surface Water: Not reported
Contaminated Ground Water: Yes
Pollutant: B - Unleaded Gas
Pollutant Other Description: Not reported
Gallons Discharged: Not reported

Task Information:

District: SED
Facility ID: 8506212
Facility Status: OPEN
Facility Type: A - Retail Station -
County: MIAMI-DADE
County ID: 13
Cleanup Eligibility Status: E
Source Effective Date: 09-26-1995
Discharge Date: 07-27-1992
Cleanup Required: R - CLEANUP REQUIRED
Discharge Cleanup Status: SRCR - SRCR COMPLETE
Disch Cleanup Status Date: 10-10-1995
SRC Action Type: SRCR - SITE REHABILITATION COMPLETION REPORT
SRC Submit Date: 06-12-1995
SRC Review Date: 09-26-1995
SRC Completion Status: A - APPROVED
SRC Issue Date: 10-10-1995
SRC Comment: Not reported
Cleanup Work Status: COMPLETED
Site Mgr: ROBERTS_M
Site Mgr End Date: 12-04-2012

Map ID
Direction
Distance
Elevation

MAP FINDINGS

Site

Database(s)

EDR ID Number
EPA ID Number

SUNSHINE #201 (Continued)

U003744526

| | |
|-------------------------------------|-------------------------|
| Tank Office: | PCTM1 - Team 1 |
| SR Task ID: | 79050 |
| SR Cleanup Responsible: | Not reported |
| SR Funding Eligibility Type: | Not reported |
| SR Actual Cost: | Not reported |
| SR Completion Date: | 09-29-1992 |
| SR Payment Date: | Not reported |
| SR Oral Date: | Not reported |
| SR Written Date: | Not reported |
| SR Soil Removal: | Not reported |
| SR Free Product Removal: | Y |
| SR Soil Tonnage Removed: | Not reported |
| SR Soil Treatment: | Not reported |
| SR Other Treatment: | Not reported |
| SR Alternate Proc Received Date: | Not reported |
| SR Alternate Procedure Status: | Not reported |
| SR Alternate Procedure Status Date: | Not reported |
| SR Alternate Procedure Comments: | Not reported |
| SA Task ID: | 33420 |
| SA Cleanup Responsible: | Not reported |
| SA Funding Eligibility Type: | Not reported |
| SA Actual Cost: | Not reported |
| SA Completion Date: | 03-31-1993 |
| SA Payment Date: | Not reported |
| RAP Task ID: | 89660 |
| RAP Cleanup Responsible ID: | Not reported |
| RAP Funding Eligibility Type: | Not reported |
| RAP Actual Cost: | Not reported |
| RAP Completion Date: | Not reported |
| RAP Payment Date: | Not reported |
| RAP Last Order Approved: | Not reported |
| RA Task ID: | 89661 |
| RA Cleanup Responsible: | Not reported |
| RA Funding Eligibility Type: | Not reported |
| RA Years to Complete: | 0 |
| RA Actual Cost: | Not reported |
| District: | SED |
| Facility ID: | 8506212 |
| Facility Status: | OPEN |
| Facility Type: | A - Retail Station - |
| County: | MIAMI-DADE |
| County ID: | 13 |
| Cleanup Eligibility Status: | E |
| Source Effective Date: | 04-13-1989 |
| Discharge Date: | 08-03-1987 |
| Cleanup Required: | R - CLEANUP REQUIRED |
| Discharge Cleanup Status: | NFA - NFA COMPLETE |
| Disch Cleanup Status Date: | 05-04-1989 |
| SRC Action Type: | NFA - NO FURTHER ACTION |
| SRC Submit Date: | 12-22-1988 |
| SRC Review Date: | 04-13-1989 |
| SRC Completion Status: | A - APPROVED |
| SRC Issue Date: | 05-04-1989 |
| SRC Comment: | Not reported |
| Cleanup Work Status: | COMPLETED |
| Site Mgr: | YORK_CLAIMS |
| Site Mgr End Date: | 10-17-2012 |

Map ID
Direction
Distance
Elevation

MAP FINDINGS

Site

Database(s)

EDR ID Number
EPA ID Number

SUNSHINE #201 (Continued)

U003744526

| | |
|-------------------------------------|-------------------------|
| Tank Office: | Not reported |
| SR Task ID: | Not reported |
| SR Cleanup Responsible: | Not reported |
| SR Funding Eligibility Type: | Not reported |
| SR Actual Cost: | Not reported |
| SR Completion Date: | Not reported |
| SR Payment Date: | Not reported |
| SR Oral Date: | Not reported |
| SR Written Date: | Not reported |
| SR Soil Removal: | Not reported |
| SR Free Product Removal: | Not reported |
| SR Soil Tonnage Removed: | Not reported |
| SR Soil Treatment: | Not reported |
| SR Other Treatment: | Not reported |
| SR Alternate Proc Received Date: | Not reported |
| SR Alternate Procedure Status: | Not reported |
| SR Alternate Procedure Status Date: | Not reported |
| SR Alternate Procedure Comments: | Not reported |
| SA Task ID: | 33421 |
| SA Cleanup Responsible: | Not reported |
| SA Funding Eligibility Type: | Not reported |
| SA Actual Cost: | Not reported |
| SA Completion Date: | 04-13-1989 |
| SA Payment Date: | 04-11-1990 |
| RAP Task ID: | 33422 |
| RAP Cleanup Responsible ID: | RP - RESPONSIBLE PARTY |
| RAP Funding Eligibility Type: | Not reported |
| RAP Actual Cost: | \$18,498.00 |
| RAP Completion Date: | Not reported |
| RAP Payment Date: | 04-11-1990 |
| RAP Last Order Approved: | 1993-11-09 00:00:00 |
| RA Task ID: | 33423 |
| RA Cleanup Responsible: | RP - RESPONSIBLE PARTY |
| RA Funding Eligibility Type: | Not reported |
| RA Years to Complete: | 0 |
| RA Actual Cost: | Not reported |
| District: | SED |
| Facility ID: | 8506212 |
| Facility Status: | OPEN |
| Facility Type: | A - Retail Station - |
| County: | MIAMI-DADE |
| County ID: | 13 |
| Cleanup Eligibility Status: | E |
| Source Effective Date: | 06-02-2016 |
| Discharge Date: | 12-22-1998 |
| Cleanup Required: | R - CLEANUP REQUIRED |
| Discharge Cleanup Status: | NFA - NFA COMPLETE |
| Disch Cleanup Status Date: | 06-02-2016 |
| SRC Action Type: | NFA - NO FURTHER ACTION |
| SRC Submit Date: | 06-09-2014 |
| SRC Review Date: | 08-07-2015 |
| SRC Completion Status: | A - APPROVED |
| SRC Issue Date: | 06-02-2016 |
| SRC Comment: | Not reported |
| Cleanup Work Status: | COMPLETED |
| Site Mgr: | MILLS_L |
| Site Mgr End Date: | 06-02-2016 |

Map ID
Direction
Distance
Elevation

MAP FINDINGS

Site

Database(s)

EDR ID Number
EPA ID Number

SUNSHINE #201 (Continued)

U003744526

| | |
|-------------------------------------|----------------|
| Tank Office: | PCTM5 - Team 5 |
| SR Task ID: | Not reported |
| SR Cleanup Responsible: | Not reported |
| SR Funding Eligibility Type: | Not reported |
| SR Actual Cost: | Not reported |
| SR Completion Date: | Not reported |
| SR Payment Date: | Not reported |
| SR Oral Date: | Not reported |
| SR Written Date: | Not reported |
| SR Soil Removal: | Not reported |
| SR Free Product Removal: | Not reported |
| SR Soil Tonnage Removed: | Not reported |
| SR Soil Treatment: | Not reported |
| SR Other Treatment: | Not reported |
| SR Alternate Proc Received Date: | Not reported |
| SR Alternate Procedure Status: | Not reported |
| SR Alternate Procedure Status Date: | Not reported |
| SR Alternate Procedure Comments: | Not reported |
| SA Task ID: | 89932 |
| SA Cleanup Responsible: | Not reported |
| SA Funding Eligibility Type: | Not reported |
| SA Actual Cost: | Not reported |
| SA Completion Date: | Not reported |
| SA Payment Date: | Not reported |
| RAP Task ID: | Not reported |
| RAP Cleanup Responsible ID: | Not reported |
| RAP Funding Eligibility Type: | Not reported |
| RAP Actual Cost: | Not reported |
| RAP Completion Date: | Not reported |
| RAP Payment Date: | Not reported |
| RAP Last Order Approved: | Not reported |
| RA Task ID: | 93094 |
| RA Cleanup Responsible: | Not reported |
| RA Funding Eligibility Type: | Not reported |
| RA Years to Complete: | 0 |
| RA Actual Cost: | Not reported |

[Click here for Florida Oculus:](#)

UST:

| | |
|---------------------|---------------------|
| Facility Id: | 8506212 |
| Facility Status: | OPEN |
| Type Description: | Retail Station |
| Facility Phone: | (305) 477-5800 |
| Region: | STATE |
| Positioning Method: | DMAP |
| Lat/Long (dms): | 25 44 52 / 80 19 15 |

Owner:

| | |
|--------------------|----------------------------|
| Owner Id: | 21275 |
| Owner Name: | SUNSHINE GASOLINE DIST INC |
| Owner Address: | 1650 NW 87TH AVE |
| Owner Address 2: | ATTN: MAXIMO ALVAREZ |
| Owner City,St,Zip: | MIAMI, FL 33172 |
| Owner Contact: | MAXIMO ALVAREZ |
| Owner Phone: | (305) 477-5800 |

Map ID
Direction
Distance
Elevation

MAP FINDINGS

Site

Database(s)

EDR ID Number
EPA ID Number

SUNSHINE #201 (Continued)

U003744526

Tank Info:

Tank Id: 1
Status: Removed
Status Date: 01-JAN-2010
Install Date: 01-JAN-1983
Substance: Vehicular diesel
Content Description: Vehicular Diesel
Gallons: 10000
Vessel Indicator: TANK
Tank Location: UNDERGROUND
DEP Contractor: P

Tank Id: 2
Status: Removed
Status Date: 01-JAN-2010
Install Date: 01-JAN-1983
Substance: Unleaded gas
Content Description: Unleaded Gas
Gallons: 10000
Vessel Indicator: TANK
Tank Location: UNDERGROUND
DEP Contractor: P

Tank Id: 3
Status: Removed
Status Date: 01-JAN-2010
Install Date: 01-JAN-1983
Substance: Unleaded gas
Content Description: Unleaded Gas
Gallons: 10000
Vessel Indicator: TANK
Tank Location: UNDERGROUND
DEP Contractor: P

Tank Id: 4
Status: Removed
Status Date: 01-JAN-2010
Install Date: 01-JAN-1983
Substance: Unleaded gas
Content Description: Unleaded Gas
Gallons: 10000
Vessel Indicator: TANK
Tank Location: UNDERGROUND
DEP Contractor: P

Tank Id: 5
Status: In service
Status Date: 01-JAN-2010
Install Date: 01-JAN-2010
Substance: Unleaded gas
Content Description: Unleaded Gas
Gallons: 10000
Vessel Indicator: TANK
Tank Location: UNDERGROUND
DEP Contractor: P

Construction:

Map ID
Direction
Distance
Elevation

MAP FINDINGS

Site

Database(s)

EDR ID Number
EPA ID Number

SUNSHINE #201 (Continued)

U003744526

Tank Id: 5
Construction Category: Overfill/Spill
Construction Description: Ball check valve

Tank Id: 5
Construction Category: Primary Construction
Construction Description: Fiberglass

Tank Id: 5
Construction Category: Secondary Containment
Construction Description: Double wall

Tank Id: 5
Construction Category: Overfill/Spill
Construction Description: Level gauges/alarms

Tank Id: 5
Construction Category: Overfill/Spill
Construction Description: Spill containment bucket

Tank Id: 5
Construction Category: Overfill/Spill
Construction Description: Flow shut-Off

Monitoring:

Tank ID: 5
Monitoring Description: Monitor dbl wall tank space

Tank ID: 5
Monitoring Description: Mechanical line leak detector

Tank ID: 5
Monitoring Description: Groundwater monitoring

Tank ID: 5
Monitoring Description: Automatic tank gauging - USTs

Tank ID: 5
Monitoring Description: Continuous electronic sensing

Tank ID: 5
Monitoring Description: Visual inspect pipe sumps

Tank ID: 5
Monitoring Description: Electronic monitor pipe sumps

Tank ID: 5
Monitoring Description: Visual inspect dispenser liners

Piping:

Tank ID: 5
Piping Category: Secondary Containment
Piping Description: Double wall

Tank ID: 5
Piping Category: Primary Construction

Map ID
Direction
Distance
Elevation

MAP FINDINGS

Site

Database(s)

EDR ID Number
EPA ID Number

SUNSHINE #201 (Continued)

U003744526

| | |
|---------------------------|-------------------------------|
| Piping Description: | Fiberglass |
| Tank ID: | 5 |
| Piping Category: | Miscellaneous Attributes |
| Piping Description: | Pressurized piping system |
| Tank ID: | 5 |
| Piping Category: | Miscellaneous Attributes |
| Piping Description: | Dispenser liners |
| Tank Id: | 6 |
| Status: | In service |
| Status Date: | 01-JAN-2010 |
| Install Date: | 01-JAN-2010 |
| Substance: | Vehicular diesel |
| Content Description: | Vehicular Diesel |
| Gallons: | 12000 |
| Vessel Indicator: | TANK |
| Tank Location: | UNDERGROUND |
| DEP Contractor: | P |
| Construction: | |
| Tank Id: | 6 |
| Construction Category: | Overfill/Spill |
| Construction Description: | Ball check valve |
| Tank Id: | 6 |
| Construction Category: | Primary Construction |
| Construction Description: | Fiberglass |
| Tank Id: | 6 |
| Construction Category: | Secondary Containment |
| Construction Description: | Double wall |
| Tank Id: | 6 |
| Construction Category: | Overfill/Spill |
| Construction Description: | Spill containment bucket |
| Tank Id: | 6 |
| Construction Category: | Overfill/Spill |
| Construction Description: | Flow shut-Off |
| Tank Id: | 6 |
| Construction Category: | Overfill/Spill |
| Construction Description: | Level gauges/alarms |
| Monitoring: | |
| Tank ID: | 6 |
| Monitoring Description: | Monitor dbl wall tank space |
| Tank ID: | 6 |
| Monitoring Description: | Groundwater monitoring |
| Tank ID: | 6 |
| Monitoring Description: | Mechanical line leak detector |

Map ID
Direction
Distance
Elevation

MAP FINDINGS

Site

Database(s)

EDR ID Number
EPA ID Number

SUNSHINE #201 (Continued)

U003744526

Tank ID: 6
Monitoring Description: Automatic tank gauging - USTs

Tank ID: 6
Monitoring Description: Continuous electronic sensing

Tank ID: 6
Monitoring Description: Visual inspect pipe sumps

Tank ID: 6
Monitoring Description: Electronic monitor pipe sumps

Tank ID: 6
Monitoring Description: Visual inspect dispenser liners

Piping:

Tank ID: 6
Piping Category: Miscellaneous Attributes
Piping Description: Dispenser liners

Tank ID: 6
Piping Category: Primary Construction
Piping Description: Fiberglass

Tank ID: 6
Piping Category: Miscellaneous Attributes
Piping Description: Pressurized piping system

Tank ID: 6
Piping Category: Secondary Containment
Piping Description: Double wall

Tank Id: 7
Status: In service
Status Date: 01-JAN-2010
Install Date: 01-JAN-2010
Substance: Unleaded gas
Content Description: Unleaded Gas
Gallons: 15000
Vessel Indicator: TANK
Tank Location: UNDERGROUND
DEP Contractor: P

Construction:

Tank Id: 7
Construction Category: Overfill/Spill
Construction Description: Ball check valve

Tank Id: 7
Construction Category: Primary Construction
Construction Description: Fiberglass

Tank Id: 7
Construction Category: Secondary Containment
Construction Description: Double wall

Map ID
Direction
Distance
Elevation

MAP FINDINGS

Site

Database(s)

EDR ID Number
EPA ID Number

SUNSHINE #201 (Continued)

U003744526

Tank Id: 7
Construction Category: Overfill/Spill
Construction Description: Level gauges/alarms

Tank Id: 7
Construction Category: Overfill/Spill
Construction Description: Spill containment bucket

Tank Id: 7
Construction Category: Overfill/Spill
Construction Description: Flow shut-Off

Monitoring:

Tank ID: 7
Monitoring Description: Monitor dbl wall tank space

Tank ID: 7
Monitoring Description: Groundwater monitoring

Tank ID: 7
Monitoring Description: Mechanical line leak detector

Tank ID: 7
Monitoring Description: Automatic tank gauging - USTs

Tank ID: 7
Monitoring Description: Continuous electronic sensing

Tank ID: 7
Monitoring Description: Visual inspect pipe sumps

Tank ID: 7
Monitoring Description: Electronic monitor pipe sumps

Tank ID: 7
Monitoring Description: Visual inspect dispenser liners

Piping:

Tank ID: 7
Piping Category: Secondary Containment
Piping Description: Double wall

Tank ID: 7
Piping Category: Miscellaneous Attributes
Piping Description: Pressurized piping system

Tank ID: 7
Piping Category: Primary Construction
Piping Description: Fiberglass

Tank ID: 7
Piping Category: Miscellaneous Attributes
Piping Description: Dispenser liners

Map ID
Direction
Distance
Elevation

MAP FINDINGS

Site

Database(s)

EDR ID Number
EPA ID Number

SUNSHINE #201 (Continued)

U003744526

[Click here for Florida Oculus:](#)

| | | | |
|------------------|--------------------------------------|---------------|-------------------|
| AR188 | TEXACO FOOD MART #24-021-0988 | FL UST | U003299460 |
| West | 7798 SW 24 ST (FACILITY B) | | N/A |
| < 1/8 | MIAMI, FL 33155 | | |
| 0.088 mi. | | | |
| 467 ft. | Site 3 of 10 in cluster AR | | |

| | |
|-------------------|--|
| Actual: | Miami-Dade Co. Tanks: |
| 8 ft. | Facility ID: 199909011831029 |
| Focus Map: | Permit Code: 7 |
| 5 | Work Group: UT |
| | Work Group Number: 392 |
| | Permit Number: UT-00000392 |
| | Location Description: Not reported |
| | Folio: 3040150050140 |
| | Permit Status: FACILITY NO LONGER NEEDS A PERMIT OR CLOSED |
| | Title Code: AOP |
| | Title Status: ANNUAL OPERATING PERMIT |
| | Permit Title: STORAGE TANKS |
| | Class Code: REG |
| | Class Status: REGULAR PERMIT |

| | | | |
|------------------|---|-------------------------|-------------------|
| AR189 | ATLANTIC COAST ENTERPRISES, LLC.\NDBA JIFFY LUBE # | FL Miami-Dade IW | S106345938 |
| West | 7798 SW 24 ST | FL Enforcement | N/A |
| < 1/8 | MIAMI, FL 33155 | | |
| 0.088 mi. | | | |
| 467 ft. | Site 4 of 10 in cluster AR | | |

| | |
|-------------------|--|
| Actual: | Miami-Dade Co. IW5: |
| 8 ft. | Region: DADE |
| Focus Map: | Facility ID: 199909111313088 |
| 5 | Permit Status: FACILITY NO LONGER NEEDS A PERMIT OR CLOSED |
| | Permit Code: 7 |
| | Work Group: IW5 |
| | Work Group Number: 9277 |
| | Permit Number: IW5-00009277 |
| | Address Description: Not reported |
| | Folio: 3040150050140 |
| | Title Code: AOP |
| | Title Code Description: ANNUAL OPERATING PERMIT |
| | Permit Title: INDUSTRIAL WASTE 5 |
| | Permit Class: REG |
| | Permit Class Description: Regular permit |
| | Region: DADE |
| | Facility ID: 199909110956127 |
| | Permit Status: PERMIT ISSUED |
| | Permit Code: 5 |
| | Work Group: IW5 |
| | Work Group Number: 10177 |
| | Permit Number: IW5-00010177 |
| | Address Description: Not reported |
| | Folio: 3040150050140 |
| | Title Code: AOP |

Map ID
Direction
Distance
Elevation

MAP FINDINGS

Site

Database(s)

EDR ID Number
EPA ID Number

ATLANTIC COAST ENTERPRISES, LLC.\DBA JIFFY LUBE # 3688 (Continued)

S106345938

Title Code Description: ANNUAL OPERATING PERMIT
Permit Title: INDUSTRIAL WASTE 5
Permit Class: REG
Permit Class Description: Regular permit

Enforcement Miami-Dade:

Region: DADE
Enforcement Officer: Pamela Paulk
Facility Type: Underground Tanks
Facility Status: Closed
Facility Status Code: C
Facility Type Code: UGT
Status Date: 7/1/1992
Case Level: Ticket Issued
Case Number: 1991080513375340
Case Description: Not reported
Address Description: Not reported
Folio: 3040150050140
Officer Name: Pamela Paulk
Case Status Level: T
Work Group: NONE
Work Group Number: Not reported

Region: DADE
Enforcement Officer: Brian MacCallum
Facility Type: Underground Tanks
Facility Status: Closed
Facility Status Code: C
Facility Type Code: UGT
Status Date: 9/26/1995
Case Level: Administrative Stage
Case Number: 1992121015273250
Case Description: Not reported
Address Description: Not reported
Folio: 3040150050140
Officer Name: Brian MacCallum
Case Status Level: A
Work Group: NONE
Work Group Number: Not reported

AO190 **INTERNATIONAL TRUCKS SV CTR***
South **7201-7225 NW 8TH STREET**
< 1/8 **MIAMI, FL 33126**
0.089 mi.
468 ft. **Site 2 of 11 in cluster AO**

EDR Hist Auto **1022216861**
N/A

Actual: EDR Hist Auto
7 ft.

Focus Map: Year: Name: Type:
4 1978 INTERNATIONAL TRUCKS SV CTR* General Automotive Repair Shops

Map ID
Direction
Distance
Elevation

MAP FINDINGS

Site

Database(s)

EDR ID Number
EPA ID Number

AJ191
East
< 1/8
0.089 mi.
471 ft.
ROSS ART
4636 SW 75 AVE
MIAMI, FL 33155
Site 19 of 24 in cluster AJ

FL Miami-Dade IW
S104245137
N/A

Actual:
9 ft.
Focus Map:
8
Miami-Dade Co. IW6:
Region: DADE
Facility ID: 199909111506543
Permit Status: FACILITY NO LONGER NEEDS A PERMIT OR CLOSED
Permit Code: 7
Work Group: IW6
Work Group Number: 3955
Permit Number: IW6-00003955
Address Description: Not reported
Folio: 3040230190030
Title Code: AOP
Title Code Description: ANNUAL OPERATING PERMIT
Permit Title: WELLFIELD PROTECTION
Permit Class: B
Permit Class Description: Shared access tenants on septic tank

AJ192
East
< 1/8
0.089 mi.
472 ft.
BENZ AUTO SERVICE, INC.
4646 SW 75 AVE
MIAMI, FL 33155
Site 20 of 24 in cluster AJ

FL Miami-Dade IW
S103448577
N/A

Actual:
9 ft.
Focus Map:
8
Miami-Dade Co. IW5:
Region: DADE
Facility ID: 199909110852410
Permit Status: FACILITY NO LONGER NEEDS A PERMIT OR CLOSED
Permit Code: 7
Work Group: IW5
Work Group Number: 207
Permit Number: IW5-00000207
Address Description: Not reported
Folio: 3040230190030
Title Code: AOP
Title Code Description: ANNUAL OPERATING PERMIT
Permit Title: INDUSTRIAL WASTE 5
Permit Class: REG
Permit Class Description: Regular permit

AJ193
East
< 1/8
0.089 mi.
472 ft.
BENZ AUTO SERVICE, INC.
4644 SW 75 AVE
MIAMI, FL 33155
Site 21 of 24 in cluster AJ

FL Miami-Dade IW
S106021140
N/A

Actual:
9 ft.
Focus Map:
8
Miami-Dade Co. IW5:
Region: DADE
Facility ID: 200309021356423
Permit Status: FACILITY NO LONGER NEEDS A PERMIT OR CLOSED
Permit Code: 7
Work Group: IW5
Work Group Number: 15456
Permit Number: IW5-00015456

Map ID
Direction
Distance
Elevation

MAP FINDINGS

Site

Database(s)

EDR ID Number
EPA ID Number

BENZ AUTO SERVICE, INC. (Continued)

S106021140

Address Description: Not reported
Folio: 3040230190030
Title Code: AOP
Title Code Description: ANNUAL OPERATING PERMIT
Permit Title: INDUSTRIAL WASTE 5
Permit Class: REG
Permit Class Description: Regular permit

AJ194
East
< 1/8
0.089 mi.
472 ft.

RAINY SYSTEMS, LLC.
4640 SW 75 AVE
MIAMI, FL 33155
Site 22 of 24 in cluster AJ

FL Miami-Dade IW **S109141519**
N/A

Actual:
9 ft.

Miami-Dade Co. IW5:

Focus Map:
8

Region: DADE
Facility ID: 200806101529147
Permit Status: FACILITY NO LONGER NEEDS A PERMIT OR CLOSED
Permit Code: 7
Work Group: IW5
Work Group Number: 18637
Permit Number: IW5-00018637
Address Description: Not reported
Folio: 3040230190030
Title Code: AOP
Title Code Description: ANNUAL OPERATING PERMIT
Permit Title: INDUSTRIAL WASTE 5
Permit Class: REG
Permit Class Description: Regular permit

195
West
< 1/8
0.091 mi.
482 ft.

S.E.P.I.
7700 SW 56 ST
MIAMI, FL 33155

FL Miami-Dade Co. GTO **S104410115**
FL Miami-Dade IW **N/A**

Actual:
10 ft.

Miami-Dade Co. GTO:

Focus Map:
7

Region: DADE
Facility ID: 200002161516318
Permit Status: FACILITY NO LONGER NEEDS A PERMIT OR CLOSED
Permit Code: 7
Work Group: GDO
Work Group Number: 3529
Permit Number: GDO-00003529
Address Description: Not reported
Folio: 3040270050151
Title Code: AOP
Title Code Description: ANNUAL OPERATING PERMIT
Permit Title: FATS, OILS AND GREASE DISCHARGE CONTROL
Permit Class: NPC
Permit Class Description: NO PERMIT CLASS

Miami-Dade Co. IW6:

Region: DADE
Facility ID: 199909111507509
Permit Status: PERMIT ISSUED

Map ID
Direction
Distance
Elevation

MAP FINDINGS

Site

Database(s)

EDR ID Number
EPA ID Number

S.E.P.I. (Continued)

S104410115

Permit Code: 5
Work Group: IW6
Work Group Number: 4162
Permit Number: IW6-00004162
Address Description: Not reported
Folio: 3040270050010
Title Code: AOP
Title Code Description: ANNUAL OPERATING PERMIT
Permit Title: WELLFIELD PROTECTION
Permit Class: A
Permit Class Description: Free standing facility on septic tank

AS196 **DADE CNTY SCHOOL BD-W MIAMI JHS**
East **7525 SW 24TH ST**
< 1/8 **MIAMI, FL 33155**
0.091 mi.
483 ft. **Site 1 of 2 in cluster AS**

FL LUST **U003742216**
FL UST **N/A**
FL AST

Actual: **LUST:**
9 ft. Region: STATE
Focus Map: Facility Id: 8943052
6 Facility Status: OPEN
Facility Type: H - Local Government
Facility Phone: (305)261-8383
Facility Cleanup Rank: Not reported
District: Southeast District
Lat/Long (dms): 25 44 56.7153 / 80 19 5.714
Section: Not reported
Township: Not reported
Range: Not reported
Feature: Not reported
Method: DMAP
Datum: 0
Score: Not reported
Score Effective Date: Not reported
Score When Ranked: Not reported
Operator: MARTA BEQUER
Name Update: Not reported
Address Update: Not reported

Discharge Cleanup Summary:
Discharge Date: 11/01/1988
PCT Discharge Combined: Not reported
Cleanup Required: N - NO CLEANUP REQUIRED
Discharge Cleanup Status: NREQ - CLEANUP NOT REQUIRED
Disch Cleanup Status Date: 05/29/2001
Cleanup Work Status: COMPLETED
Information Source: E - EDI
Other Source Description: Not reported
Eligibility Indicator: I - INELIGIBLE
Site Manager: SLAPP_K
Site Mgr End Date: 11/07/2002
Tank Office: PCLP13 - MIAMI-DADE COUNTY DEPT OF REGULATORY & ECON RESOUR

Task Information:
District: SED
Facility ID: 8943052
Facility Status: OPEN
Facility Type: H - Local Government -

Map ID
Direction
Distance
Elevation

MAP FINDINGS

Site

Database(s)

EDR ID Number
EPA ID Number

DADE CNTY SCHOOL BD-W MIAMI JHS (Continued)

U003742216

County: MIAMI-DADE
County ID: 13
Cleanup Eligibility Status: I
Source Effective Date: Not reported
Discharge Date: 11-01-1988
Cleanup Required: N - NO CLEANUP REQUIRED
Discharge Cleanup Status: NREQ - CLEANUP NOT REQUIRED
Disch Cleanup Status Date: 05-29-2001
SRC Action Type: Not reported
SRC Submit Date: Not reported
SRC Review Date: Not reported
SRC Completion Status: Not reported
SRC Issue Date: Not reported
SRC Comment: Not reported
Cleanup Work Status: COMPLETED
Site Mgr: SLAPP_K
Site Mgr End Date: 11-07-2002
Tank Office: PCLP13 - Dade County
SR Task ID: 31704
SR Cleanup Responsible: ST - STATE
SR Funding Eligibility Type: Not reported
SR Actual Cost: Not reported
SR Completion Date: Not reported
SR Payment Date: Not reported
SR Oral Date: Not reported
SR Written Date: Not reported
SR Soil Removal: Not reported
SR Free Product Removal: Not reported
SR Soil Tonnage Removed: Not reported
SR Soil Treatment: Not reported
SR Other Treatment: Not reported
SR Alternate Proc Received Date: Not reported
SR Alternate Procedure Status: Not reported
SR Alternate Procedure Status Date: Not reported
SR Alternate Procedure Comments: Not reported
SA Task ID: 31705
SA Cleanup Responsible: ST - STATE
SA Funding Eligibility Type: Not reported
SA Actual Cost: Not reported
SA Completion Date: Not reported
SA Payment Date: Not reported
RAP Task ID: 31706
RAP Cleanup Responsible ID: ST - STATE
RAP Funding Eligibility Type: Not reported
RAP Actual Cost: Not reported
RAP Completion Date: Not reported
RAP Payment Date: Not reported
RAP Last Order Approved: Not reported
RA Task ID: 31707
RA Cleanup Responsible: ST - STATE
RA Funding Eligibility Type: Not reported
RA Years to Complete: Not reported
RA Actual Cost: Not reported

[Click here for Florida Oculus:](#)

Map ID
Direction
Distance
Elevation

MAP FINDINGS

Site

Database(s)

EDR ID Number
EPA ID Number

DADE CNTY SCHOOL BD-W MIAMI JHS (Continued)

U003742216

UST:

Facility Id: 8943052
Facility Status: OPEN
Type Description: Local Government
Facility Phone: (305) 261-8383
Region: STATE
Positioning Method: DMAP
Lat/Long (dms): 25 46 0 / 80 10 0

Owner:

Owner Id: 5241
Owner Name: MIAMI-DADE CNTY PUBLIC SCHOOLS
Owner Address: 12525 NW 28TH AVE
Owner Address 2: ATTN: STORAGE TANK REGIS
Owner City,St,Zip: MIAMI, FL 33167
Owner Contact: MISS HAYES
Owner Phone: (305) 995-4091

Tank Info:

Tank Id: 1
Status: Removed
Status Date: 31-AUG-1991
Install Date: Not reported
Substance: Diesel-emergen generator
Content Description: Emerg Generator Diesel
Gallons: 1000
Vessel Indicator: TANK
Tank Location: UNDERGROUND
DEP Contractor: P

Tank Id: 2
Status: Removed
Status Date: 31-AUG-1991
Install Date: Not reported
Substance: Fuel oil-on site heat
Content Description: Fuel Oil - Onsite Heat
Gallons: 1000
Vessel Indicator: TANK
Tank Location: UNDERGROUND
DEP Contractor: P

Tank Id: 4
Status: Removed
Status Date: 30-MAY-2000
Install Date: Not reported
Substance: Fuel oil-on site heat
Content Description: Fuel Oil - Onsite Heat
Gallons: 2000
Vessel Indicator: TANK
Tank Location: UNDERGROUND
DEP Contractor: P

[Click here for Florida Oculus:](#)

AST:

Map ID
Direction
Distance
Elevation

MAP FINDINGS

Site

Database(s)

EDR ID Number
EPA ID Number

DADE CNTY SCHOOL BD-W MIAMI JHS (Continued)

U003742216

Facility ID: 8943052
Facility Status: OPEN
Type Description: Local Government
Facility Phone: (305) 261-8383
DEP Contractor Own: P
Region: STATE
Positioning Method: DMAP
Lat/Long (dms): 25 46 0 / 80 10 0

Owner:

Owner Id: 5241
Owner Name: MIAMI-DADE CNTY PUBLIC SCHOOLS
Owner Address: 12525 NW 28TH AVE
Owner Address 2: ATTN: STORAGE TANK REGIS
Owner City,St,Zip: MIAMI, FL 33167
Owner Contact: MISS HAYES
Owner Phone: (305) 995-4091

Tank Id: 3
Status: In service
Status Date: Not reported
Install Date: 01-APR-1994
Substance: Diesel-emergen generator
Content Description: Emerg Generator Diesel
Gallons: 500
Tank Location: ABOVEGROUND

[Click here for Florida Oculus:](#)

AS197 WEST MIAMI MIDDLE SCHOOL
East 7525 SW 24TH ST
< 1/8 MIAMI, FL 33155
0.091 mi.
483 ft. Site 2 of 2 in cluster AS

RCRA-CESQG 1000393086
FLD981468432

Actual: RCRA-CESQG:
9 ft. Date form received by agency: 12/09/2010
Focus Map: Facility name: WEST MIAMI MIDDLE SCHOOL
6 Facility address: 7525 SW 24TH ST
MIAMI, FL 33155-1493
EPA ID: FLD981468432
Mailing address: SW 24TH ST
MIAMI, FL 33155-1493
Contact: CLAUDIUS A CARNEGIE
Contact address: NW 28TH AVE
MIAMI, FL 33167-2507
Contact country: US
Contact telephone: 305-995-4091
Contact email: CCARNEGIE@DADESCHOOLS.NET
EPA Region: 04
Classification: Conditionally Exempt Small Quantity Generator
Description: Handler: generates 100 kg or less of hazardous waste per calendar month, and accumulates 1000 kg or less of hazardous waste at any time; or generates 1 kg or less of acutely hazardous waste per calendar month, and accumulates at any time: 1 kg or less of acutely hazardous waste; or 100 kg or less of any residue or contaminated soil, waste or

Map ID
Direction
Distance
Elevation

MAP FINDINGS

Site

Database(s)

EDR ID Number
EPA ID Number

WEST MIAMI MIDDLE SCHOOL (Continued)

1000393086

other debris resulting from the cleanup of a spill, into or on any land or water, of acutely hazardous waste; or generates 100 kg or less of any residue or contaminated soil, waste or other debris resulting from the cleanup of a spill, into or on any land or water, of acutely hazardous waste during any calendar month, and accumulates at any time: 1 kg or less of acutely hazardous waste; or 100 kg or less of any residue or contaminated soil, waste or other debris resulting from the cleanup of a spill, into or on any land or water, of acutely hazardous waste

Owner/Operator Summary:

Owner/operator name: MIAMI-DADE COUNTY PUBLIC SCHOOLS
Owner/operator address: 12525 NW 28TH AVE
MIAMI, FL 33167
Owner/operator country: US
Owner/operator telephone: 305-995-4091
Owner/operator email: Not reported
Owner/operator fax: Not reported
Owner/operator extension: Not reported
Legal status: County
Owner/Operator Type: Operator
Owner/Op start date: 03/15/1986
Owner/Op end date: Not reported

Owner/operator name: MIAMI-DADE COUNTY PUBLIC SCHOOLS
Owner/operator address: 12525 NW 28TH AVE
MIAMI, FL 33167
Owner/operator country: US
Owner/operator telephone: 305-995-1000
Owner/operator email: Not reported
Owner/operator fax: Not reported
Owner/operator extension: Not reported
Legal status: County
Owner/Operator Type: Owner
Owner/Op start date: 10/18/1996
Owner/Op end date: Not reported

Handler Activities Summary:

U.S. importer of hazardous waste: No
Mixed waste (haz. and radioactive): No
Recycler of hazardous waste: No
Transporter of hazardous waste: No
Treater, storer or disposer of HW: No
Underground injection activity: No
On-site burner exemption: No
Furnace exemption: No
Used oil fuel burner: No
Used oil processor: No
Used oil refiner: No
Used oil fuel marketer to burner: No
Used oil Specification marketer: No
Used oil transfer facility: No
Used oil transporter: No

. Waste code: D001
. Waste name: IGNITABLE WASTE

Map ID
Direction
Distance
Elevation

MAP FINDINGS

Site

Database(s)

EDR ID Number
EPA ID Number

WEST MIAMI MIDDLE SCHOOL (Continued)

1000393086

. Waste code: D002
. Waste name: CORROSIVE WASTE

. Waste code: D003
. Waste name: REACTIVE WASTE

Violation Status: No violations found

AT198
SSW
< 1/8
0.092 mi.
487 ft.

TAMIAMI QUALITY CARE PAINT & BODY
7445 NW 8TH ST
MIAMI, FL 33126

RCRA NonGen / NLR
FINDS
ECHO

1000859742
FLD984262311

Site 1 of 19 in cluster AT

Actual:
6 ft.

RCRA NonGen / NLR:

Date form received by agency: 03/27/2013

Focus Map:
4

Facility name: TAMIAMI QUALITY CARE PAINT & BODY

Facility address: 7445 NW 8TH ST
MIAMI, FL 33126-2912

EPA ID: FLD984262311

Mailing address: NW 8TH ST
MIAMI, FL 33126-2912

Contact: JEFFREY REYES

Contact address: NW 8TH ST
MIAMI, FL 33126-2912

Contact country: US

Contact telephone: 305-269-9633

Contact email: Not reported

EPA Region: 04

Classification: Non-Generator

Description: Handler: Non-Generators do not presently generate hazardous waste

Handler Activities Summary:

U.S. importer of hazardous waste: No
Mixed waste (haz. and radioactive): No
Recycler of hazardous waste: No
Transporter of hazardous waste: No
Treater, storer or disposer of HW: No
Underground injection activity: No
On-site burner exemption: No
Furnace exemption: No
Used oil fuel burner: No
Used oil processor: No
Used oil refiner: No
Used oil fuel marketer to burner: No
Used oil Specification marketer: No
Used oil transfer facility: No
Used oil transporter: No

Historical Generators:

Date form received by agency: 03/27/2013

Site name: TAMIAMI QUALITY CARE PAINT & BODY

Classification: Not a generator, verified

Date form received by agency: 09/02/1993

Site name: TAMIAMI QUALITY CARE PAINT & BODY

Classification: Small Quantity Generator

Map ID
Direction
Distance
Elevation

MAP FINDINGS

Site

Database(s)

EDR ID Number
EPA ID Number

TAMIAMI QUALITY CARE PAINT & BODY (Continued)

1000859742

- . Waste code: D001
- . Waste name: IGNITABLE WASTE

- . Waste code: F001
- . Waste name: THE FOLLOWING SPENT HALOGENATED SOLVENTS USED IN DEGREASING: TETRACHLOROETHYLENE, TRICHLORETHYLENE, METHYLENE CHLORIDE, 1,1,1-TRICHLOROETHANE, CARBON TETRACHLORIDE AND CHLORINATED FLUOROCARBONS; ALL SPENT SOLVENT MIXTURES/BLENDS USED IN DEGREASING CONTAINING, BEFORE USE, A TOTAL OF TEN PERCENT OR MORE (BY VOLUME) OF ONE OR MORE OF THE ABOVE HALOGENATED SOLVENTS OR THOSE SOLVENTS LISTED IN F002, F004, AND F005; AND STILL BOTTOMS FROM THE RECOVERY OF THESE SPENT SOLVENTS AND SPENT SOLVENT MIXTURES.

- . Waste code: F002
- . Waste name: THE FOLLOWING SPENT HALOGENATED SOLVENTS: TETRACHLOROETHYLENE, METHYLENE CHLORIDE, TRICHLOROETHYLENE, 1,1,1-TRICHLOROETHANE, CHLOROBENZENE, 1,1,2-TRICHLORO-1,2,2-TRIFLUOROETHANE, ORTHO-DICHLOROBENZENE, TRICHLOROFLUOROMETHANE, AND 1,1,2, TRICHLOROETHANE; ALL SPENT SOLVENT MIXTURES/BLENDS CONTAINING, BEFORE USE, A TOTAL OF TEN PERCENT OR MORE (BY VOLUME) OF ONE OR MORE OF THE ABOVE HALOGENATED SOLVENTS OR THOSE SOLVENTS LISTED IN F001, F004, AND F005; AND STILL BOTTOMS FROM THE RECOVERY OF THESE SPENT SOLVENTS AND SPENT SOLVENT MIXTURES.

- . Waste code: F003
- . Waste name: THE FOLLOWING SPENT NONHALOGENATED SOLVENTS: XYLENE, ACETONE, ETHYL ACETATE, ETHYL BENZENE, ETHYL ETHER, METHYL ISOBUTYL KETONE, N-BUTYL ALCOHOL, CYCLOHEXANONE, AND METHANOL; ALL SPENT SOLVENT MIXTURES/BLENDS CONTAINING, BEFORE USE, ONLY THE ABOVE SPENT NONHALOGENATED SOLVENTS; AND ALL SPENT SOLVENT MIXTURES/BLENDS CONTAINING, BEFORE USE, ONE OR MORE OF THE ABOVE NONHALOGENATED SOLVENTS, AND A TOTAL OF TEN PERCENT OR MORE (BY VOLUME) OF ONE OR MORE OF THOSE SOLVENTS LISTED IN F001, F002, F004, AND F005; AND STILL BOTTOMS FROM THE RECOVERY OF THESE SPENT SOLVENTS AND SPENT SOLVENT MIXTURES.

- . Waste code: F005
- . Waste name: THE FOLLOWING SPENT NONHALOGENATED SOLVENTS: TOLUENE, METHYL ETHYL KETONE, CARBON DISULFIDE, ISOBUTANOL, PYRIDINE, BENZENE, 2-ETHOXYETHANOL, AND 2-NITROPROPANE; ALL SPENT SOLVENT MIXTURES/BLENDS CONTAINING, BEFORE USE, A TOTAL OF TEN PERCENT OR MORE (BY VOLUME) OF ONE OR MORE OF THE ABOVE NONHALOGENATED SOLVENTS OR THOSE SOLVENTS LISTED IN F001, F002, OR F004; AND STILL BOTTOMS FROM THE RECOVERY OF THESE SPENT SOLVENTS AND SPENT SOLVENT MIXTURES.

Violation Status: No violations found

FINDS:

Registry ID: 110007466991

Environmental Interest/Information System

RCRAInfo is a national information system that supports the Resource Conservation and Recovery Act (RCRA) program through the tracking of events and activities related to facilities that generate, transport, and treat, store, or dispose of hazardous waste. RCRAInfo allows RCRA program staff to track the notification, permit, compliance, and corrective action activities required under RCRA.

Map ID
Direction
Distance
Elevation

MAP FINDINGS

Site

Database(s)

EDR ID Number
EPA ID Number

TAMIAMI QUALITY CARE PAINT & BODY (Continued)

1000859742

Florida Environmental System Today Application (FIESTA) Data
Maintenance (FDM) system maintains entity, environmental interest and
affiliation data for the State of Florida.

Click this hyperlink while viewing on your computer to access
additional FINDS: detail in the EDR Site Report.

ECHO:

Envid: 1000859742
Registry ID: 110007466991
DFR URL: <http://echo.epa.gov/detailed-facility-report?fid=110007466991>

AT199
SSW
< 1/8
0.092 mi.
487 ft.

TAMIAMI QUALITY CARE BODY SHOP
7445 NW 8 ST
MIAMI, FL 33126

FL Miami-Dade Co. AP
FL Miami-Dade IW

S103428807
N/A

Site 2 of 19 in cluster AT

Actual:
6 ft.

Focus Map:
4

Miami-Dade Co. AP:
Region: DADE
Facility ID: 199904211332372
Work Group: AP
Work Group Number: 427
Permit Number: AP-00000427
Address Description: Not reported
Folio: 3030520020512
Title Code: AOP
Title Code Description: ANNUAL OPERATING PERMIT
Permit Title: AIR EMISSIONS
Permit Class: DERM
Permit Class Description: DADE COUNTY DERM PERMIT
Permit Status: FACILITY NO LONGER NEEDS A PERMIT OR CLOSED
Permit Code: 7

Miami-Dade Co. IW5:

Region: DADE
Facility ID: 199909110834388
Permit Status: FACILITY NO LONGER NEEDS A PERMIT OR CLOSED
Permit Code: 7
Work Group: IW5
Work Group Number: 6693
Permit Number: IW5-00006693
Address Description: Not reported
Folio: 3030520020512
Title Code: AOP
Title Code Description: ANNUAL OPERATING PERMIT
Permit Title: INDUSTRIAL WASTE 5
Permit Class: REG
Permit Class Description: Regular permit

Map ID
Direction
Distance
Elevation

MAP FINDINGS

Site

Database(s)

EDR ID Number
EPA ID Number

AU200
East
< 1/8
0.096 mi.
506 ft.

PHOTO-QUICK
7420 N KENDALL DR
MIAMI, FL 33156
Site 1 of 6 in cluster AU

FL CLEANUP SITES
FL DWM CONTAM
FL Enforcement

S109003245
N/A

Actual:
9 ft.

Focus Map:
10

CLEANUP SITES:

DEP Cleanup Site Key: 57523895
Source Database Name: Not reported
Source Database Id: ERIC_4432
CPAC Program Area Id: DC
CLLC Cleanup Category Key: OTHCU
RSC2 Remediation Status Key: ACTIVE
Data Load Date: 02/24/2019
OC3 Office Id: SED
Physical Address Line 2: Not reported
OIC Object Of Interest Id: FACIL
PC2 Proximity Id: ENTRA
Calc Coordinates Accuracy Level Id: 3
CMC2 Coordinate Method Id: GPS with Wide-Area Augmentation Service Correction
DC4 Datum Id: North American Datum of 1983
VSC1 Verification Status: REVIEWED
Collect Username: ERIC_HAZARD_INIT_LOAD
Collect Date: 06/23/2016
Collect Affiliation: Not reported
Map Source: Not reported
Map Source Scale: Not reported
Interpolation Scale: Not reported
Verifier Username: ERIC_HAZARD_INIT_LOAD
Verifier Affiliation: Not reported
Verification Date: 06/23/2016
Verified Coordinate Method Id: GPS with Wide-Area Augmentation Service Correction
Source Database Name Code: ERIC
CMC2 Coordinate Method ID Code: WGPS
DC4 Datum ID Code: NAD83
Verified Coordinate Method ID Code: WGPS
Comments: Alternate ID: 139502314
Latitude/Longitude (deg/min/sec): 25 41 16.7913 / 80 18 56.0219

DWM CONTAM:

Program Site Id: Not reported
Lat DD: 25
Lat MM: 41
Lat SS: 16.7913
Long DD: 80
Long MM: 18
Long SS: 56.0219
Office/ District: SED
Program Area: DRYCLEANING
Offsite Contamination: Not reported
Project Manager: Not reported
Priority Score: Not reported
Datum: Not reported
Method: WGPS
Facility Status: ONHOLD
Feature: Not reported
Section: Not reported
Township: Not reported
Range: Not reported

Map ID
Direction
Distance
Elevation

MAP FINDINGS

Site

Database(s)

EDR ID Number
EPA ID Number

PHOTO-QUICK (Continued)

S109003245

Staff Assigned: Not reported
Priority (Y/N): Not reported

Enforcement Miami-Dade:
Region: DADE
Enforcement Officer: PHILLIPPA GORDON
Facility Type: Industrial Waste [5]
Facility Status: Closed
Facility Status Code: C
Facility Type Code: IW[5]
Status Date: 4/30/1996
Case Level: Ticket Issued
Case Number: 1996020510401910
Case Description: FAILURE TO OBTAIN PERMIT
Address Description: Not reported
Folio: 3040350210024
Officer Name: PHILLIPPA GORDON
Case Status Level: T
Work Group: NONE
Work Group Number: Not reported

Region: DADE
Enforcement Officer: PHILLIPPA GORDON
Facility Type: Industrial Waste [5]
Facility Status: Closed
Facility Status Code: C
Facility Type Code: IW[5]
Status Date: 6/22/1995
Case Level: Criminal Court, Filed
Case Number: 1994090715045300
Case Description: NO PERMIT SINCE '92
Address Description: Not reported
Folio: 3040350210024
Officer Name: PHILLIPPA GORDON
Case Status Level: CC
Work Group: NONE
Work Group Number: Not reported

AU201
East
< 1/8
0.096 mi.
506 ft.
PHOTO-QUICK, INC.
7420 SW 88 ST (FAC B)
MIAMI, FL 33156
Site 2 of 6 in cluster AU

FL Miami-Dade IW **S104287432**
N/A

Actual: Miami-Dade Co. IW5:
9 ft. Region: DADE
Focus Map: Facility ID: 199909111227044
10 Permit Status: FACILITY NO LONGER NEEDS A PERMIT OR CLOSED
Permit Code: 7
Work Group: IW5
Work Group Number: 6036
Permit Number: IW5-00006036
Address Description: Not reported
Folio: 3040350210024
Title Code: AOP
Title Code Description: ANNUAL OPERATING PERMIT
Permit Title: INDUSTRIAL WASTE 5

Map ID
Direction
Distance
Elevation

MAP FINDINGS

Site

Database(s)

EDR ID Number
EPA ID Number

PHOTO-QUICK, INC. (Continued)

S104287432

Permit Class: REG
Permit Class Description: Regular permit

AU202
East
< 1/8
0.096 mi.
506 ft.

DRY CLEAN USA
7420 N KENDALL DR
MIAMI, FL 33156

Site 3 of 6 in cluster AU

RCRA NonGen / NLR

1000174353
FLD982096620

Actual:
9 ft.

RCRA NonGen / NLR:

Date form received by agency: 03/04/2014

Focus Map:
10

Facility name: DRY CLEAN USA
Facility address: 7420 N KENDALL DR
MIAMI, FL 33156-7703
EPA ID: FLD982096620
Mailing address: 9100 S DADELAND BLVD
MIAMI, FL 33156-7819
Contact: SHARON SCHUMACKER
Contact address: 9100 S DADELAND BLVD #110
MIAMI, FL 33156-0000
Contact country: US
Contact telephone: 305-667-3488
Contact email: Not reported
EPA Region: 04
Classification: Non-Generator
Description: Handler: Non-Generators do not presently generate hazardous waste

Owner/Operator Summary:

Owner/operator name: SHARON SCHUMACKER
Owner/operator address: 9100 S DADELAND BLVD STE 110
MIAMI, FL 33156
Owner/operator country: US
Owner/operator telephone: Not reported
Owner/operator email: Not reported
Owner/operator fax: Not reported
Owner/operator extension: Not reported
Legal status: Private
Owner/Operator Type: Owner
Owner/Op start date: 04/30/1997
Owner/Op end date: Not reported

Handler Activities Summary:

U.S. importer of hazardous waste: No
Mixed waste (haz. and radioactive): No
Recycler of hazardous waste: No
Transporter of hazardous waste: No
Treater, storer or disposer of HW: No
Underground injection activity: No
On-site burner exemption: No
Furnace exemption: No
Used oil fuel burner: No
Used oil processor: No
Used oil refiner: No
Used oil fuel marketer to burner: No
Used oil Specification marketer: No
Used oil transfer facility: No
Used oil transporter: No

Map ID
Direction
Distance
Elevation

MAP FINDINGS

Site

Database(s)

EDR ID Number
EPA ID Number

DRY CLEAN USA (Continued)

1000174353

Historical Generators:

Date form received by agency: 03/14/1989
Site name: DRY CLEAN USA
Classification: Small Quantity Generator

Violation Status: No violations found

AU203 **DRYCLEAN USA INC**
East **7420 SW 88TH ST**
< 1/8 **MIAMI, FL 33156**
0.096 mi.
506 ft. **Site 4 of 6 in cluster AU**

EDR Hist Cleaner **1019977086**
N/A

Actual: EDR Hist Cleaner
9 ft.

| Focus Map: | Year: | Name: | Type: |
|------------|-------|-----------------------------|---------------------------------|
| 10 | 1994 | DRYCLEAN USA RETAIL COMPANY | Drycleaning Plants, Except Rugs |
| | 1995 | DRYCLEAN USA OF FLORIDA INC | Drycleaning Plants, Except Rugs |
| | 1996 | DRYCLEAN USA INC | Drycleaning Plants, Except Rugs |
| | 1997 | DRYCLEAN USA INC | Drycleaning Plants, Except Rugs |
| | 1998 | DRYCLEAN USA INC | Drycleaning Plants, Except Rugs |

AU204 **DRY CLEAN USA**
East **7420 SW 88 ST (FAC. A)**
< 1/8 **MIAMI, FL 33156**
0.096 mi.
506 ft. **Site 5 of 6 in cluster AU**

FL Miami-Dade IW **1000700305**
N/A

Actual: Miami-Dade Co. IW5:
9 ft. Region: DADE
Focus Map: Facility ID: 199909111126552
10 Permit Status: FACILITY NO LONGER NEEDS A PERMIT OR CLOSED
 Permit Code: 7
 Work Group: IW5
 Work Group Number: 2731
 Permit Number: IW5-00002731
 Address Description: Not reported
 Folio: 3040350210024
 Title Code: AOP
 Title Code Description: ANNUAL OPERATING PERMIT
 Permit Title: INDUSTRIAL WASTE 5
 Permit Class: REG
 Permit Class Description: Regular permit

AU205 **DRYCLEAN USA #11121**
East **7420 SW 88TH ST**
< 1/8 **MIAMI, FL 33156**
0.096 mi.
506 ft. **Site 6 of 6 in cluster AU**

FL PRIORITYCLEANERS **S105538104**
N/A

Actual: PRIORITYCLEANERS:
9 ft. Rank: 559
Focus Map: Facility ID: 9502314
10 Score: 29
 Voluntary Cleanup: Not reported

Map ID
Direction
Distance
Elevation

MAP FINDINGS

EDR ID Number
EPA ID Number

AV206
East
< 1/8
0.096 mi.
507 ft.
SOUTHEASTERN PAPER
5000 SW 75TH AVE
MIAMI, FL 33155
Site 1 of 4 in cluster AV

RCRA-CESQG
1014466666
FLT030073373

Actual:
6 ft.

RCRA-CESQG:

Date form received by agency: 12/31/2004

Focus Map:
8

Facility name: SOUTHEASTERN PAPER

Facility address: 5000 SW 75TH AVE
MIAMI, FL 33155-4488

EPA ID: FLT030073373

Contact: Not reported

Contact address: Not reported

Contact country: US

Contact telephone: Not reported

Contact email: Not reported

EPA Region: 04

Classification: Conditionally Exempt Small Quantity Generator

Description: Handler: generates 100 kg or less of hazardous waste per calendar month, and accumulates 1000 kg or less of hazardous waste at any time; or generates 1 kg or less of acutely hazardous waste per calendar month, and accumulates at any time: 1 kg or less of acutely hazardous waste; or 100 kg or less of any residue or contaminated soil, waste or other debris resulting from the cleanup of a spill, into or on any land or water, of acutely hazardous waste; or generates 100 kg or less of any residue or contaminated soil, waste or other debris resulting from the cleanup of a spill, into or on any land or water, of acutely hazardous waste during any calendar month, and accumulates at any time: 1 kg or less of acutely hazardous waste; or 100 kg or less of any residue or contaminated soil, waste or other debris resulting from the cleanup of a spill, into or on any land or water, of acutely hazardous waste

Handler Activities Summary:

U.S. importer of hazardous waste: No

Mixed waste (haz. and radioactive): No

Recycler of hazardous waste: No

Transporter of hazardous waste: No

Treater, storer or disposer of HW: No

Underground injection activity: No

On-site burner exemption: No

Furnace exemption: No

Used oil fuel burner: No

Used oil processor: No

User oil refiner: No

Used oil fuel marketer to burner: No

Used oil Specification marketer: No

Used oil transfer facility: No

Used oil transporter: No

Violation Status: No violations found

Map ID
Direction
Distance
Elevation

MAP FINDINGS

EDR ID Number
EPA ID Number

AV207
East
< 1/8
0.096 mi.
507 ft.
VAPOR SHARK
5000 SW 75TH AVE STE 119
MIAMI, FL 33155
Site 2 of 4 in cluster AV

RCRA-SQG
1023675840
FLR000223057

Actual:
6 ft.
Focus Map:
8

RCRA-SQG:
Date form received by agency: 05/08/2017
Facility name: VAPOR SHARK
Facility address: 5000 SW 75TH AVE STE 119
MIAMI, FL 33155-4490
EPA ID: FLR000223057
Contact: RAKESH GUDURO
Contact address: 5000 SW 75TH AVE STE 119
MIAMI, FL 33155-0000
Contact country: US
Contact telephone: 305-450-9019
Contact email: RAKESH@VAPORSHARK.COM
EPA Region: 04
Classification: Small Small Quantity Generator
Description: Handler: generates more than 100 and less than 1000 kg of hazardous waste during any calendar month and accumulates less than 6000 kg of hazardous waste at any time; or generates 100 kg or less of hazardous waste during any calendar month, and accumulates more than 1000 kg of hazardous waste at any time

Owner/Operator Summary:

Owner/operator name: PAUL PALMER TRUSTEE C/O MADDOX & CO
Owner/operator address: 7250 SW 39TH TERRACE
MIAMI, FL 33155
Owner/operator country: US
Owner/operator telephone: Not reported
Owner/operator email: Not reported
Owner/operator fax: Not reported
Owner/operator extension: Not reported
Legal status: Private
Owner/Operator Type: Owner
Owner/Op start date: 06/26/2007
Owner/Op end date: Not reported

Owner/operator name: VAPOR SHARK
Owner/operator address: 5000 SW 75TH AVE STE 123
MIAMI, FL 33155
Owner/operator country: US
Owner/operator telephone: Not reported
Owner/operator email: Not reported
Owner/operator fax: Not reported
Owner/operator extension: Not reported
Legal status: Private
Owner/Operator Type: Operator
Owner/Op start date: 05/18/2017
Owner/Op end date: Not reported

Handler Activities Summary:

U.S. importer of hazardous waste: No
Mixed waste (haz. and radioactive): No
Recycler of hazardous waste: No
Transporter of hazardous waste: No

Map ID
Direction
Distance
Elevation

MAP FINDINGS

Site

Database(s)

EDR ID Number
EPA ID Number

VAPOR SHARK (Continued)

1023675840

Treater, storer or disposer of HW: No
Underground injection activity: No
On-site burner exemption: No
Furnace exemption: No
Used oil fuel burner: No
Used oil processor: No
Used oil refiner: No
Used oil fuel marketer to burner: No
Used oil Specification marketer: No
Used oil transfer facility: No
Used oil transporter: No

Waste code: D001
Waste name: IGNITABLE WASTE

Waste code: P075
Waste name: NICOTINE, & SALTS (OR) PYRIDINE, 3-(1-METHYL-2-PYRROLIDINYL)-, (S)-, & SALTS

Violation Status: No violations found

AV208 **NOVIS PHARMACEUTICALS**
East **5000 SW 75TH AVE**
< 1/8 **MIAMI, FL 33155**

RCRA-CESQG **1015753371**
FLR000196782

0.096 mi.
507 ft.

Site 3 of 4 in cluster AV

Actual:
6 ft.

RCRA-CESQG:

Date form received by agency: 10/11/2012

Focus Map:
8

Facility name: NOVIS PHARMACEUTICALS
Facility address: 5000 SW 75TH AVE

MIAMI, FL 33155-4490

EPA ID: FLR000196782

Mailing address: SW 75TH AVE

MIAMI, FL 33155-4490

Contact: JORGE RODRIGUEZ

Contact address: SW 75TH AVE.

MIAMI, FL 33155

Contact country: US

Contact telephone: 786-437-0687

Contact email: JORGE@NOVISPHARMA.COM

EPA Region: 04

Land type: Other land type

Classification: Conditionally Exempt Small Quantity Generator

Description: Handler: generates 100 kg or less of hazardous waste per calendar month, and accumulates 1000 kg or less of hazardous waste at any time; or generates 1 kg or less of acutely hazardous waste per calendar month, and accumulates at any time: 1 kg or less of acutely hazardous waste; or 100 kg or less of any residue or contaminated soil, waste or other debris resulting from the cleanup of a spill, into or on any land or water, of acutely hazardous waste; or generates 100 kg or less of any residue or contaminated soil, waste or other debris resulting from the cleanup of a spill, into or on any land or water, of acutely hazardous waste during any calendar month, and accumulates at any time: 1 kg or less of acutely hazardous waste; or 100 kg or less of any residue or contaminated soil, waste or other debris resulting from the cleanup of a spill, into or on any land or water, of acutely hazardous waste

Map ID
Direction
Distance
Elevation

MAP FINDINGS

Site

Database(s)

EDR ID Number
EPA ID Number

NOVIS PHARMACEUTICALS (Continued)

1015753371

Owner/Operator Summary:

Owner/operator name: NOVIS PHARMACEUTICALS
Owner/operator address: 5000 SW 75TH AVE
MIAMI, FL 33155
Owner/operator country: US
Owner/operator telephone: 786-437-0700
Owner/operator email: Not reported
Owner/operator fax: Not reported
Owner/operator extension: Not reported
Legal status: Private
Owner/Operator Type: Operator
Owner/Op start date: 10/11/2012
Owner/Op end date: Not reported

Owner/operator name: NOVIS PHARMACEUTICALS
Owner/operator address: 5000 SW 75TH AVE
MIAMI, FL 33155
Owner/operator country: US
Owner/operator telephone: 786-437-0700
Owner/operator email: Not reported
Owner/operator fax: Not reported
Owner/operator extension: Not reported
Legal status: Private
Owner/Operator Type: Owner
Owner/Op start date: 10/11/2012
Owner/Op end date: Not reported

Handler Activities Summary:

U.S. importer of hazardous waste: No
Mixed waste (haz. and radioactive): No
Recycler of hazardous waste: No
Transporter of hazardous waste: No
Treater, storer or disposer of HW: No
Underground injection activity: No
On-site burner exemption: No
Furnace exemption: No
Used oil fuel burner: No
Used oil processor: No
Used oil refiner: No
Used oil fuel marketer to burner: No
Used oil Specification marketer: No
Used oil transfer facility: No
Used oil transporter: No

. Waste code: D001
. Waste name: IGNITABLE WASTE

Violation Status: No violations found

Evaluation Action Summary:

Evaluation date: 10/11/2012
Evaluation: COMPLIANCE EVALUATION INSPECTION ON-SITE
Area of violation: Not reported
Date achieved compliance: Not reported
Evaluation lead agency: State

Map ID
Direction
Distance
Elevation

MAP FINDINGS

Site

Database(s)

EDR ID Number
EPA ID Number

AV209 **SOUTHEASTERN PAPER PRODUCTS, INC.**
East **5000 SW 75 AVE**
< 1/8 **MIAMI, FL 33155**
0.096 mi.
507 ft. **Site 4 of 4 in cluster AV**

FL Miami-Dade IW **S103448634**
N/A

Actual: Miami-Dade Co. IW5:
6 ft. Region: DADE
Focus Map: Facility ID: 199909110920165
8 Permit Status: FACILITY NO LONGER NEEDS A PERMIT OR CLOSED
Permit Code: 7
Work Group: IW5
Work Group Number: 4609
Permit Number: IW5-00004609
Address Description: Not reported
Folio: 3040230840010
Title Code: AOP
Title Code Description: ANNUAL OPERATING PERMIT
Permit Title: INDUSTRIAL WASTE 5
Permit Class: EQ
Permit Class Description: Permit has EQCB

AO210 **VM DIESEL & GAS MOTOR SERVICE**
South **7200 NW 8 ST**
< 1/8 **MIAMI, FL 33126**
0.096 mi.
507 ft. **Site 3 of 11 in cluster AO**

FL Miami-Dade Co. GTO **S101844329**
FL Miami-Dade IW **N/A**
FL Enforcement

Actual: Miami-Dade Co. GTO:
7 ft. Region: DADE
Focus Map: Facility ID: 199903091039586
4 Permit Status: PERMIT ISSUED
Permit Code: 5
Work Group: GDO
Work Group Number: 1270
Permit Number: GDO-00001270
Address Description: Not reported
Folio: 3040110040290
Title Code: AOP
Title Code Description: ANNUAL OPERATING PERMIT
Permit Title: FATS, OILS AND GREASE DISCHARGE CONTROL
Permit Class: IGT
Permit Class Description: INGROUND GREASE TRAP

Miami-Dade Co. IW5:
Region: DADE
Facility ID: 199909111111251
Permit Status: FACILITY NO LONGER NEEDS A PERMIT OR CLOSED
Permit Code: 7
Work Group: IW5
Work Group Number: 242
Permit Number: IW5-00000242
Address Description: Not reported
Folio: 3030520020720
Title Code: AOP
Title Code Description: ANNUAL OPERATING PERMIT
Permit Title: INDUSTRIAL WASTE 5
Permit Class: REG
Permit Class Description: Regular permit

Map ID
Direction
Distance
Elevation

MAP FINDINGS

Site

Database(s)

EDR ID Number
EPA ID Number

VM DIESEL & GAS MOTOR SERVICE (Continued)

S101844329

Enforcement Miami-Dade:

Region: DADE
Enforcement Officer: Steve Durocher
Facility Type: Site Assessment Required
Facility Status: Closed
Facility Status Code: C
Facility Type Code: SA
Status Date: 10/14/1992
Case Level: Administrative Stage
Case Number: 1990061411151060
Case Description: Not reported
Address Description: Not reported
Folio: 3030510020190
Officer Name: Steve Durocher
Case Status Level: A
Work Group: NONE
Work Group Number: Not reported

AO211
South
< 1/8
0.096 mi.
507 ft.

V M DIESEL SERVICE
7200 NW 8TH ST
MIAMI, FL 33126
Site 4 of 11 in cluster AO

RCRA NonGen / NLR 1000189233
FLD981758436

Actual:
7 ft.

Focus Map:
4

RCRA NonGen / NLR:

Date form received by agency: 03/06/2014
Facility name: V M DIESEL SERVICE
Facility address: 7200 NW 8TH ST
MIAMI, FL 33126-2920
EPA ID: FLD981758436
Contact: RIGOBERTO VALDES
Contact address: 7200 NW 8TH ST
MIAMI, FL 33126-2920
Contact country: US
Contact telephone: 305-264-7083
Contact email: Not reported
EPA Region: 04
Classification: Non-Generator
Description: Handler: Non-Generators do not presently generate hazardous waste

Owner/Operator Summary:

Owner/operator name: RIGOBERTO VALDES
Owner/operator address: 7200 NW 8TH ST
MIAMI, FL 33126
Owner/operator country: US
Owner/operator telephone: Not reported
Owner/operator email: Not reported
Owner/operator fax: Not reported
Owner/operator extension: Not reported
Legal status: Private
Owner/Operator Type: Owner
Owner/Op start date: 10/18/1996
Owner/Op end date: Not reported

Handler Activities Summary:

U.S. importer of hazardous waste: No

Map ID
Direction
Distance
Elevation

MAP FINDINGS

Site

Database(s)

EDR ID Number
EPA ID Number

V M DIESEL SERVICE (Continued)

1000189233

Mixed waste (haz. and radioactive): No
Recycler of hazardous waste: No
Transporter of hazardous waste: No
Treater, storer or disposer of HW: No
Underground injection activity: No
On-site burner exemption: No
Furnace exemption: No
Used oil fuel burner: No
Used oil processor: No
User oil refiner: No
Used oil fuel marketer to burner: No
Used oil Specification marketer: No
Used oil transfer facility: No
Used oil transporter: No

Historical Generators:

Date form received by agency: 12/30/1987
Site name: V M DIESEL SERVICE
Classification: Small Quantity Generator

Violation Status: No violations found

AO212
South
< 1/8
0.096 mi.
507 ft.

V M DIESEL SRVC & TRUCK REPAIR INC
7200 NW 8TH ST
MIAMI, FL 33126

Site 5 of 11 in cluster AO

FL AST **A100228998**
N/A

Actual:
7 ft.
Focus Map:
4

AST:
Facility ID: 8733360
Facility Status: OPEN
Type Description: Fuel user/Non-retail
Facility Phone: (305) 264-7083
DEP Contractor Own: P
Region: STATE
Positioning Method: Not reported
Lat/Long (dms): Not reported

Owner:

Owner Id: 23203
Owner Name: V M DIESEL
Owner Address: 7200 NW 8TH ST
Owner Address 2: Not reported
Owner City,St,Zip: MIAMI, FL 33126
Owner Contact: FERNANDO VALDEZ
Owner Phone: (305) 264-7083

Tank Id: 1
Status: In service
Status Date: Not reported
Install Date: 01-JUL-1980
Substance: Waste oil
Content Description: Waste Oil
Gallons: 250
Tank Location: ABOVEGROUND

Map ID
Direction
Distance
Elevation

MAP FINDINGS

Site

Database(s)

EDR ID Number
EPA ID Number

V M DIESEL SRVC & TRUCK REPAIR INC (Continued)

A100228998

[Click here for Florida Oculus:](#)

213
East
< 1/8
0.097 mi.
511 ft.

QUALITY WOOD & MICA CABINET MFG.
4211 SW 75 AVE
MIAMI, FL 33155

FL Miami-Dade IW

S104245126
N/A

Actual:
8 ft.

Miami-Dade Co. IW6:

Focus Map:
8

Region: DADE
Facility ID: 199909111506188
Permit Status: FACILITY NO LONGER NEEDS A PERMIT OR CLOSED
Permit Code: 7
Work Group: IW6
Work Group Number: 3794
Permit Number: IW6-00003794
Address Description: Not reported
Folio: 3040230000310
Title Code: AOP
Title Code Description: ANNUAL OPERATING PERMIT
Permit Title: WELLFIELD PROTECTION
Permit Class: B
Permit Class Description: Shared access tenants on septic tank

AD214
East
< 1/8
0.097 mi.
512 ft.

ART D'FERRO
4263 SW 75 AVE
MIAMI, FL 33155
Site 3 of 25 in cluster AD

FL Miami-Dade IW

S105119073
N/A

Actual:
7 ft.

Miami-Dade Co. IW5:

Focus Map:
8

Region: DADE
Facility ID: 200109201457480
Permit Status: FACILITY NO LONGER NEEDS A PERMIT OR CLOSED
Permit Code: 7
Work Group: IW5
Work Group Number: 14090
Permit Number: IW5-00014090
Address Description: Not reported
Folio: 3040230000235
Title Code: AOP
Title Code Description: ANNUAL OPERATING PERMIT
Permit Title: INDUSTRIAL WASTE 5
Permit Class: REG
Permit Class Description: Regular permit

Map ID
Direction
Distance
Elevation

MAP FINDINGS

Site

Database(s)

EDR ID Number
EPA ID Number

AD215 **STEVE FISCHER GUNSMITHING, INC**
East **4235 SW 75 AVE**
< 1/8 **MIAMI, FL 33155**
0.097 mi.
513 ft. **Site 4 of 25 in cluster AD**

FL Miami-Dade IW **S104245127**
N/A

Actual: Miami-Dade Co. IW6:
8 ft. Region: DADE
Focus Map: Facility ID: 199909111503522
8 Permit Status: FACILITY NO LONGER NEEDS A PERMIT OR CLOSED
Permit Code: 7
Work Group: IW6
Work Group Number: 1662
Permit Number: IW6-00001662
Address Description: Not reported
Folio: 3040230000208
Title Code: AOP
Title Code Description: ANNUAL OPERATING PERMIT
Permit Title: WELLFIELD PROTECTION
Permit Class: B
Permit Class Description: Shared access tenants on septic tank

AD216 **AMADO'S FURNITURE, INC.**
East **4287 SW 75 AVE**
< 1/8 **MIAMI, FL 33155**
0.097 mi.
513 ft. **Site 5 of 25 in cluster AD**

FL Miami-Dade IW **S110062116**
N/A

Actual: Miami-Dade Co. IW5:
7 ft. Region: DADE
Focus Map: Facility ID: 200910141142365
8 Permit Status: FACILITY NO LONGER NEEDS A PERMIT OR CLOSED
Permit Code: 7
Work Group: IW5
Work Group Number: 19356
Permit Number: IW5-00019356
Address Description: Not reported
Folio: 3040230000208
Title Code: AOP
Title Code Description: ANNUAL OPERATING PERMIT
Permit Title: INDUSTRIAL WASTE 5
Permit Class: REG
Permit Class Description: Regular permit

AD217 **WOOD FURNITURE RESTORING**
East **4307 SW 75 AVE**
< 1/8 **MIAMI, FL 33155**
0.097 mi.
513 ft. **Site 6 of 25 in cluster AD**

FL Miami-Dade IW **S105047257**
N/A

Actual: Miami-Dade Co. IW5:
7 ft. Region: DADE
Focus Map: Facility ID: 200107181052093
8 Permit Status: FACILITY NO LONGER NEEDS A PERMIT OR CLOSED
Permit Code: 7
Work Group: IW5
Work Group Number: 13941
Permit Number: IW5-00013941

Map ID
Direction
Distance
Elevation

MAP FINDINGS

Site

Database(s)

EDR ID Number
EPA ID Number

WOOD FURNITURE RESTORING (Continued)

S105047257

Address Description: Not reported
Folio: 3040230000207
Title Code: AOP
Title Code Description: ANNUAL OPERATING PERMIT
Permit Title: INDUSTRIAL WASTE 5
Permit Class: REG
Permit Class Description: Regular permit

AD218 **ALFREDO OLIVEROS**
East **4281 SW 75 AVE**
< 1/8 **MIAMI, FL 33155**
0.097 mi.
513 ft. **Site 7 of 25 in cluster AD**

FL Miami-Dade IW **S118741270**
N/A

Actual: Miami-Dade Co. IW5:
7 ft. Region: DADE
Focus Map: Facility ID: 201504081349205
8 Permit Status: FACILITY NO LONGER NEEDS A PERMIT OR CLOSED
Permit Code: 7
Work Group: IW5
Work Group Number: 21858
Permit Number: IW5-00021858
Address Description: Not reported
Folio: 3040230000208
Title Code: AOP
Title Code Description: ANNUAL OPERATING PERMIT
Permit Title: INDUSTRIAL WASTE 5
Permit Class: REG
Permit Class Description: Regular permit

AD219 **UPSCALE CUSTOM CABINETRY**
East **4305 SW 75 AVE**
< 1/8 **MIAMI, FL 33155**
0.097 mi.
513 ft. **Site 8 of 25 in cluster AD**

FL Miami-Dade IW **S117357449**
N/A

Actual: Miami-Dade Co. IW5:
7 ft. Region: DADE
Focus Map: Facility ID: 201307311513578
8 Permit Status: PERMIT ISSUED
Permit Code: 5
Work Group: IW5
Work Group Number: 21153
Permit Number: IW5-00021153
Address Description: Not reported
Folio: 3040230000207
Title Code: AOP
Title Code Description: ANNUAL OPERATING PERMIT
Permit Title: INDUSTRIAL WASTE 5
Permit Class: REG
Permit Class Description: Regular permit

Map ID
Direction
Distance
Elevation

MAP FINDINGS

Site

Database(s)

EDR ID Number
EPA ID Number

AW220
South
< 1/8
0.097 mi.
513 ft.
BORGES (L.) CORP.
7336 NW 8 ST
MIAMI, FL 33126
Site 1 of 11 in cluster AW

FL Miami-Dade IW
S104288701
N/A

Actual: Miami-Dade Co. IW5:
7 ft. Region: DADE
Focus Map: Facility ID: 199909111125463
4 Permit Status: FACILITY NO LONGER NEEDS A PERMIT OR CLOSED
Permit Code: 7
Work Group: IW5
Work Group Number: 2525
Permit Number: IW5-00002525
Address Description: Not reported
Folio: 3030520020750
Title Code: AOP
Title Code Description: ANNUAL OPERATING PERMIT
Permit Title: INDUSTRIAL WASTE 5
Permit Class: REG
Permit Class Description: Regular permit

AD221
East
< 1/8
0.097 mi.
513 ft.
N.P. APPLIANCES SUPPLY IMPORT & EXPORT CORP.
4303 SW 75 AVE
MIAMI, FL 33155
Site 9 of 25 in cluster AD

FL Miami-Dade IW
S105175409
N/A

Actual: Miami-Dade Co. IW5:
7 ft. Region: DADE
Focus Map: Facility ID: 1999091111001089
8 Permit Status: FACILITY NO LONGER NEEDS A PERMIT OR CLOSED
Permit Code: 7
Work Group: IW5
Work Group Number: 10890
Permit Number: IW5-00010890
Address Description: Not reported
Folio: 3040230000207
Title Code: AOP
Title Code Description: ANNUAL OPERATING PERMIT
Permit Title: INDUSTRIAL WASTE 5
Permit Class: REG
Permit Class Description: Regular permit

AW222
South
< 1/8
0.097 mi.
513 ft.
JUNIOR IRON WORK CORP.
7312 NW 8 ST (BAY E)
MIAMI, FL 33126
Site 2 of 11 in cluster AW

FL Miami-Dade IW
S104291240
N/A

Actual: Miami-Dade Co. IW5:
7 ft. Region: DADE
Focus Map: Facility ID: 1999091111039381
4 Permit Status: PERMIT ISSUED
Permit Code: 5
Work Group: IW5
Work Group Number: 12246
Permit Number: IW5-00012246

Map ID
Direction
Distance
Elevation

MAP FINDINGS

Site

Database(s)

EDR ID Number
EPA ID Number

JUNIOR IRON WORK CORP. (Continued)

S104291240

Address Description: Not reported
Folio: 3030520020741
Title Code: AOP
Title Code Description: ANNUAL OPERATING PERMIT
Permit Title: INDUSTRIAL WASTE 5
Permit Class: REG
Permit Class Description: Regular permit

AW223 M.B. EURO AUTO CENTER
South 7312 NW 8 ST (BAY A)
< 1/8 MIAMI, FL 33126
0.097 mi.
513 ft. Site 3 of 11 in cluster AW

FL Miami-Dade IW S104286846
N/A

Actual: Miami-Dade Co. IW5:
7 ft. Region: DADE
Focus Map: Facility ID: 199909110859442
4 Permit Status: FACILITY NO LONGER NEEDS A PERMIT OR CLOSED
Permit Code: 7
Work Group: IW5
Work Group Number: 1708
Permit Number: IW5-00001708
Address Description: Not reported
Folio: 3030520020741
Title Code: AOP
Title Code Description: ANNUAL OPERATING PERMIT
Permit Title: INDUSTRIAL WASTE 5
Permit Class: REG
Permit Class Description: Regular permit

AW224 S.G.S. AUTO ELECTRIC REPAIR, INC
South 7312 NW 8 ST
< 1/8 MIAMI, FL 33126
0.097 mi.
513 ft. Site 4 of 11 in cluster AW

FL Miami-Dade IW S104286639
N/A

Actual: Miami-Dade Co. IW5:
7 ft. Region: DADE
Focus Map: Facility ID: 199909110906144
4 Permit Status: FACILITY NO LONGER NEEDS A PERMIT OR CLOSED
Permit Code: 7
Work Group: IW5
Work Group Number: 3044
Permit Number: IW5-00003044
Address Description: Not reported
Folio: 3030520020741
Title Code: AOP
Title Code Description: ANNUAL OPERATING PERMIT
Permit Title: INDUSTRIAL WASTE 5
Permit Class: REG
Permit Class Description: Regular permit

Map ID
Direction
Distance
Elevation

MAP FINDINGS

Site

Database(s)

EDR ID Number
EPA ID Number

AW225 **NATIONAL TIRE AUTO SERVICE**
South **7312 NW 8 ST (BAY C-D)**
< 1/8 **MIAMI, FL 33126**
0.097 mi.
513 ft. **Site 5 of 11 in cluster AW**

FL Miami-Dade IW **S104291148**
N/A

Actual: Miami-Dade Co. IW5:
7 ft. Region: DADE
Focus Map: Facility ID: 199909111037281
4 Permit Status: FACILITY NO LONGER NEEDS A PERMIT OR CLOSED
Permit Code: 7
Work Group: IW5
Work Group Number: 12022
Permit Number: IW5-00012022
Address Description: Not reported
Folio: 3030520020741
Title Code: AOP
Title Code Description: ANNUAL OPERATING PERMIT
Permit Title: INDUSTRIAL WASTE 5
Permit Class: REG
Permit Class Description: Regular permit

AW226 **LIN & SON AUTOBODY SHOP**
South **7326 NW 8 ST**
< 1/8 **MIAMI, FL 33126**
0.097 mi.
513 ft. **Site 6 of 11 in cluster AW**

FL Miami-Dade IW **S104290876**
N/A

Actual: Miami-Dade Co. IW5:
7 ft. Region: DADE
Focus Map: Facility ID: 199909111348065
4 Permit Status: FACILITY NO LONGER NEEDS A PERMIT OR CLOSED
Permit Code: 7
Work Group: IW5
Work Group Number: 11178
Permit Number: IW5-00011178
Address Description: Not reported
Folio: 3030520020750
Title Code: AOP
Title Code Description: ANNUAL OPERATING PERMIT
Permit Title: INDUSTRIAL WASTE 5
Permit Class: REG
Permit Class Description: Regular permit

AW227 **R & J MOTORS**
South **7312 NW 8 ST (BAY H)**
< 1/8 **MIAMI, FL 33126**
0.097 mi.
513 ft. **Site 7 of 11 in cluster AW**

FL Miami-Dade IW **S104290688**
N/A

Actual: Miami-Dade Co. IW5:
7 ft. Region: DADE
Focus Map: Facility ID: 199909111000163
4 Permit Status: FACILITY NO LONGER NEEDS A PERMIT OR CLOSED
Permit Code: 7
Work Group: IW5
Work Group Number: 10769
Permit Number: IW5-00010769

Map ID
Direction
Distance
Elevation

MAP FINDINGS

Site

Database(s)

EDR ID Number
EPA ID Number

R & J MOTORS (Continued)

S104290688

Address Description: Not reported
Folio: 3030520020741
Title Code: AOP
Title Code Description: ANNUAL OPERATING PERMIT
Permit Title: INDUSTRIAL WASTE 5
Permit Class: REG
Permit Class Description: Regular permit

AW228
South
< 1/8
0.097 mi.
513 ft.
M.R. GENERAL MECHANIC INC.
7312 NW 8 ST (BAY F-G)
MIAMI, FL 33126
Site 8 of 11 in cluster AW

FL Miami-Dade IW **S104290983**
N/A

Actual: Miami-Dade Co. IW5:
7 ft. Region: DADE
Focus Map: Facility ID: 199909111004237
4 Permit Status: FACILITY NO LONGER NEEDS A PERMIT OR CLOSED
Permit Code: 7
Work Group: IW5
Work Group Number: 11450
Permit Number: IW5-00011450
Address Description: Not reported
Folio: 3030520020741
Title Code: AOP
Title Code Description: ANNUAL OPERATING PERMIT
Permit Title: INDUSTRIAL WASTE 5
Permit Class: REG
Permit Class Description: Regular permit

AD229
East
< 1/8
0.097 mi.
513 ft.
ANTONIO ANGEL
4275 SW 75 AVE
MIAMI, FL 33155
Site 10 of 25 in cluster AD

FL Miami-Dade IW **S103265203**
N/A

Actual: Miami-Dade Co. IW6:
7 ft. Region: DADE
Focus Map: Facility ID: 199909111507568
8 Permit Status: FACILITY NO LONGER NEEDS A PERMIT OR CLOSED
Permit Code: 7
Work Group: IW6
Work Group Number: 4177
Permit Number: IW6-00004177
Address Description: Not reported
Folio: 3040230000208
Title Code: AOP
Title Code Description: ANNUAL OPERATING PERMIT
Permit Title: WELLFIELD PROTECTION
Permit Class: B
Permit Class Description: Shared access tenants on septic tank

Region: DADE
Facility ID: 199909111508002
Permit Status: FACILITY NO LONGER NEEDS A PERMIT OR CLOSED
Permit Code: 7

Map ID
Direction
Distance
Elevation

MAP FINDINGS

Site

Database(s)

EDR ID Number
EPA ID Number

ANTONIO ANGEL (Continued)

S103265203

Work Group: IW6
Work Group Number: 4186
Permit Number: IW6-00004186
Address Description: Not reported
Folio: 3040230000208
Title Code: AOP
Title Code Description: ANNUAL OPERATING PERMIT
Permit Title: WELLFIELD PROTECTION
Permit Class: B
Permit Class Description: Shared access tenants on septic tank

Miami-Dade Co. IW5:

Region: DADE
Facility ID: 199909110828499
Permit Status: FACILITY NO LONGER NEEDS A PERMIT OR CLOSED
Permit Code: 7
Work Group: IW5
Work Group Number: 4051
Permit Number: IW5-00004051
Address Description: Not reported
Folio: 3040230000208
Title Code: AOP
Title Code Description: ANNUAL OPERATING PERMIT
Permit Title: INDUSTRIAL WASTE 5
Permit Class: REG
Permit Class Description: Regular permit

AD230
East
< 1/8
0.097 mi.
513 ft.

GES PEST CONTROL
4273 SW 75 AVE
MIAMI, FL 33155

FL Miami-Dade IW **S104245128**
N/A

Site 11 of 25 in cluster AD

Actual:
7 ft.

Focus Map:
8

Miami-Dade Co. IW6:

Region: DADE
Facility ID: 199909111505100
Permit Status: FACILITY NO LONGER NEEDS A PERMIT OR CLOSED
Permit Code: 7
Work Group: IW6
Work Group Number: 2859
Permit Number: IW6-00002859
Address Description: Not reported
Folio: 3040230000208
Title Code: AOP
Title Code Description: ANNUAL OPERATING PERMIT
Permit Title: WELLFIELD PROTECTION
Permit Class: B
Permit Class Description: Shared access tenants on septic tank

Map ID
Direction
Distance
Elevation

MAP FINDINGS

EDR ID Number
EPA ID Number

AD231 **MARIO & MARIO UPHOLSTERY CORP.** **FL Miami-Dade IW** **S122525390**
East **4271 SW 75 AVE** **N/A**
< 1/8 **MIAMI, FL 33155**

0.097 mi.
513 ft. **Site 12 of 25 in cluster AD**

Actual: Miami-Dade Co. IW5:
7 ft. Region: DADE
Focus Map: Facility ID: 201806290756265
8 Permit Status: PERMIT ISSUED
Permit Code: 5
Work Group: IW5
Work Group Number: 23153
Permit Number: IW5-00023153
Address Description: Not reported
Folio: 3040230000208
Title Code: AOP
Title Code Description: ANNUAL OPERATING PERMIT
Permit Title: INDUSTRIAL WASTE 5
Permit Class: REG
Permit Class Description: Regular permit

AD232 **Y & Y WOOD DESIGN** **FL Miami-Dade IW** **S104288357**
East **4295 SW 75 AVE** **N/A**
< 1/8 **MIAMI, FL 33155**

0.097 mi.
513 ft. **Site 13 of 25 in cluster AD**

Actual: Miami-Dade Co. IW5:
7 ft. Region: DADE
Focus Map: Facility ID: 199909111227592
8 Permit Status: FACILITY NO LONGER NEEDS A PERMIT OR CLOSED
Permit Code: 7
Work Group: IW5
Work Group Number: 6181
Permit Number: IW5-00006181
Address Description: Not reported
Folio: 3040230000208
Title Code: AOP
Title Code Description: ANNUAL OPERATING PERMIT
Permit Title: INDUSTRIAL WASTE 5
Permit Class: REG
Permit Class Description: Regular permit

AD233 **AAA CABINETS** **FL Miami-Dade IW** **S104245129**
East **4293 SW 75 AVE** **N/A**
< 1/8 **MIAMI, FL 33155**

0.097 mi.
513 ft. **Site 14 of 25 in cluster AD**

Actual: Miami-Dade Co. IW6:
7 ft. Region: DADE
Focus Map: Facility ID: 199909111505167
8 Permit Status: FACILITY NO LONGER NEEDS A PERMIT OR CLOSED
Permit Code: 7
Work Group: IW6
Work Group Number: 2979
Permit Number: IW6-00002979

Map ID
Direction
Distance
Elevation

MAP FINDINGS

Site

Database(s)

EDR ID Number
EPA ID Number

AAA CABINETS (Continued)

S104245129

Address Description: Not reported
Folio: 3040230000208
Title Code: AOP
Title Code Description: ANNUAL OPERATING PERMIT
Permit Title: WELLFIELD PROTECTION
Permit Class: B
Permit Class Description: Shared access tenants on septic tank

AD234 MORAN REFINISHING, INC.
East 4291 SW 75 AVE
< 1/8 MIAMI, FL 33155
0.097 mi.
514 ft. Site 15 of 25 in cluster AD

FL Miami-Dade Co. AP S103428642
FL Miami-Dade IW N/A

Actual: Miami-Dade Co. AP:
7 ft. Region: DADE
Focus Map: Facility ID: 199904211332562
8 Work Group: AP
Work Group Number: 436
Permit Number: AP-00000436
Address Description: Not reported
Folio: 3040230000208
Title Code: AOP
Title Code Description: ANNUAL OPERATING PERMIT
Permit Title: AIR EMISSIONS
Permit Class: DERM
Permit Class Description: DADE COUNTY DERM PERMIT
Permit Status: PERMIT ISSUED
Permit Code: 5

Miami-Dade Co. IW5:
Region: DADE
Facility ID: 199909110838504
Permit Status: PERMIT ISSUED
Permit Code: 5
Work Group: IW5
Work Group Number: 8803
Permit Number: IW5-00008803
Address Description: Not reported
Folio: 3040230000208
Title Code: AOP
Title Code Description: ANNUAL OPERATING PERMIT
Permit Title: INDUSTRIAL WASTE 5
Permit Class: REG
Permit Class Description: Regular permit

Map ID
Direction
Distance
Elevation

MAP FINDINGS

EDR ID Number
EPA ID Number

AD235 **MC WOODWORKS, INC.** **FL Miami-Dade Co. GTO** **S108515320**
East **4313 SW 75 AVE** **FL Miami-Dade IW** **N/A**
< 1/8 **MIAMI, FL 33155**
0.097 mi.
514 ft. **Site 16 of 25 in cluster AD**

Actual: Miami-Dade Co. GTO:
7 ft. Region: DADE
Focus Map: Facility ID: 201405071058335
8 Permit Status: PERMIT ISSUED
 Permit Code: 5
 Work Group: GDO
 Work Group Number: 10216
 Permit Number: GDO-00010216
 Address Description: Not reported
 Folio: 3040230000207
 Title Code: AOP
 Title Code Description: ANNUAL OPERATING PERMIT
 Permit Title: FATS, OILS AND GREASE DISCHARGE CONTROL
 Permit Class: MGRU
 Permit Class Description: MANUAL GREASE RECOVERY UNIT

Miami-Dade Co. IW5:
Region: DADE
Facility ID: 200705070948391
Permit Status: FACILITY NO LONGER NEEDS A PERMIT OR CLOSED
Permit Code: 7
Work Group: IW5
Work Group Number: 18071
Permit Number: IW5-00018071
Address Description: Not reported
Folio: 3040230000207
Title Code: AOP
Title Code Description: ANNUAL OPERATING PERMIT
Permit Title: INDUSTRIAL WASTE 5
Permit Class: REG
Permit Class Description: Regular permit

AD236 **AMADO'S FURNITURE, INC.** **FL Miami-Dade IW** **S110632644**
East **4329 SW 75 AVE** **N/A**
< 1/8 **MIAMI, FL 33155**
0.097 mi.
514 ft. **Site 17 of 25 in cluster AD**

Actual: Miami-Dade Co. IW5:
8 ft. Region: DADE
Focus Map: Facility ID: 201009240924185
8 Permit Status: PERMIT ISSUED
 Permit Code: 5
 Work Group: IW5
 Work Group Number: 19868
 Permit Number: IW5-00019868
 Address Description: Not reported
 Folio: 3040230000207
 Title Code: AOP
 Title Code Description: ANNUAL OPERATING PERMIT
 Permit Title: INDUSTRIAL WASTE 5
 Permit Class: REG
 Permit Class Description: Regular permit

Map ID
Direction
Distance
Elevation

MAP FINDINGS

Site

Database(s)

EDR ID Number
EPA ID Number

AD237 **PIONEER AIR CONDITIONING**
East **4327 SW 75 AVE**
< 1/8 **MIAMI, FL 33165**
0.097 mi.
514 ft. **Site 18 of 25 in cluster AD**

FL Miami-Dade IW **S104245337**
N/A

Actual: Miami-Dade Co. IW6:
7 ft. Region: DADE
Focus Map: Facility ID: 199909111505109
8 Permit Status: FACILITY NO LONGER NEEDS A PERMIT OR CLOSED
Permit Code: 7
Work Group: IW6
Work Group Number: 2860
Permit Number: IW6-00002860
Address Description: Not reported
Folio: 9000000000000
Title Code: AOP
Title Code Description: ANNUAL OPERATING PERMIT
Permit Title: WELLFIELD PROTECTION
Permit Class: B
Permit Class Description: Shared access tenants on septic tank

AD238 **AMADO'S FURNITURE, INC.**
East **4327 SW 75 AVE**
< 1/8 **MIAMI, FL 33165**
0.097 mi.
514 ft. **Site 19 of 25 in cluster AD**

FL Miami-Dade IW **S120693355**
N/A

Actual: Miami-Dade Co. IW5:
7 ft. Region: DADE
Focus Map: Facility ID: 201705111608319
8 Permit Status: FACILITY NO LONGER NEEDS A PERMIT OR CLOSED
Permit Code: 7
Work Group: IW5
Work Group Number: 22699
Permit Number: IW5-00022699
Address Description: Not reported
Folio: 9000000000000
Title Code: AOP
Title Code Description: ANNUAL OPERATING PERMIT
Permit Title: INDUSTRIAL WASTE 5
Permit Class: REG
Permit Class Description: Regular permit

AW239 **MAGGY CABINETS, INC.**
South **7344 NW 8 ST**
< 1/8 **MIAMI, FL 33126**
0.098 mi.
516 ft. **Site 9 of 11 in cluster AW**

FL Miami-Dade IW **S106912304**
N/A

Actual: Miami-Dade Co. IW5:
6 ft. Region: DADE
Focus Map: Facility ID: 200410131349276
4 Permit Status: FACILITY NO LONGER NEEDS A PERMIT OR CLOSED
Permit Code: 7
Work Group: IW5
Work Group Number: 16306
Permit Number: IW5-00016306

Map ID
Direction
Distance
Elevation

MAP FINDINGS

Site

Database(s)

EDR ID Number
EPA ID Number

MAGGY CABINETS, INC. (Continued)

S106912304

Address Description: Not reported
Folio: 3030520020760
Title Code: AOP
Title Code Description: ANNUAL OPERATING PERMIT
Permit Title: INDUSTRIAL WASTE 5
Permit Class: REG
Permit Class Description: Regular permit

AO240 **JD HARDWOOD DESIGN CORP.**
South **7288 NW 8 ST**
< 1/8 **MIAMI, FL 33126**
0.098 mi.
516 ft. **Site 6 of 11 in cluster AO**

FL Miami-Dade IW **S104287301**
N/A

Actual: Miami-Dade Co. IW5:
7 ft. Region: DADE
Focus Map: Facility ID: 199909111221203
4 Permit Status: FACILITY NO LONGER NEEDS A PERMIT OR CLOSED
Permit Code: 7
Work Group: IW5
Work Group Number: 5183
Permit Number: IW5-00005183
Address Description: Not reported
Folio: 3030520020740
Title Code: AOP
Title Code Description: ANNUAL OPERATING PERMIT
Permit Title: INDUSTRIAL WASTE 5
Permit Class: REG
Permit Class Description: Regular permit

AO241 **SQUARE 1 GROUP, INC.**
South **7286 NW 8 ST**
< 1/8 **MIAMI, FL 33126**
0.098 mi.
516 ft. **Site 7 of 11 in cluster AO**

FL Miami-Dade IW **S106344937**
N/A

Actual: Miami-Dade Co. IW5:
7 ft. Region: DADE
Focus Map: Facility ID: 200401231501474
4 Permit Status: FACILITY NO LONGER NEEDS A PERMIT OR CLOSED
Permit Code: 7
Work Group: IW5
Work Group Number: 15769
Permit Number: IW5-00015769
Address Description: Not reported
Folio: 3030520020740
Title Code: AOP
Title Code Description: ANNUAL OPERATING PERMIT
Permit Title: INDUSTRIAL WASTE 5
Permit Class: REG
Permit Class Description: Regular permit

Map ID
Direction
Distance
Elevation

MAP FINDINGS

Site

Database(s)

EDR ID Number
EPA ID Number

AO242
South
< 1/8
0.098 mi.
516 ft.
Y2K INTERNATIONAL CORP.
7290 NW 8 ST
MIAMI, FL 33126
Site 8 of 11 in cluster AO

FL Miami-Dade IW
S104291527
N/A

Actual: Miami-Dade Co. IW5:
7 ft. Region: DADE
Focus Map: Facility ID: 199909111043278
4 Permit Status: FACILITY NO LONGER NEEDS A PERMIT OR CLOSED
Permit Code: 7
Work Group: IW5
Work Group Number: 12630
Permit Number: IW5-00012630
Address Description: Not reported
Folio: 3030520020740
Title Code: AOP
Title Code Description: ANNUAL OPERATING PERMIT
Permit Title: INDUSTRIAL WASTE 5
Permit Class: REG
Permit Class Description: Regular permit

AO243
South
< 1/8
0.098 mi.
516 ft.
RAMLEX INC.
7292 NW 8 ST
MIAMI, FL 33126
Site 9 of 11 in cluster AO

FL Miami-Dade IW
S103551665
N/A

Actual: Miami-Dade Co. IW5:
7 ft. Region: DADE
Focus Map: Facility ID: 199909110946426
4 Permit Status: FACILITY NO LONGER NEEDS A PERMIT OR CLOSED
Permit Code: 7
Work Group: IW5
Work Group Number: 8619
Permit Number: IW5-00008619
Address Description: Not reported
Folio: 3030520020740
Title Code: AOP
Title Code Description: ANNUAL OPERATING PERMIT
Permit Title: INDUSTRIAL WASTE 5
Permit Class: REG
Permit Class Description: Regular permit

AO244
South
< 1/8
0.098 mi.
516 ft.
F & M WHOLESALERS
7294 NW 8 ST
MIAMI, FL 33126
Site 10 of 11 in cluster AO

FL Miami-Dade IW
S104291707
N/A

Actual: Miami-Dade Co. IW5:
7 ft. Region: DADE
Focus Map: Facility ID: 199911171527585
4 Permit Status: FACILITY NO LONGER NEEDS A PERMIT OR CLOSED
Permit Code: 7
Work Group: IW5
Work Group Number: 12820
Permit Number: IW5-00012820

Map ID
Direction
Distance
Elevation

MAP FINDINGS

Site

Database(s)

EDR ID Number
EPA ID Number

F & M WHOLESALERS (Continued)

S104291707

Address Description: Not reported
Folio: 3030520020740
Title Code: AOP
Title Code Description: ANNUAL OPERATING PERMIT
Permit Title: INDUSTRIAL WASTE 5
Permit Class: REG
Permit Class Description: Regular permit

AD245 **HOME STYLE FURNITURE & ACCESSORIES, INC.**
East **4371 SW 75 AVE**
< 1/8 **MIAMI, FL 33155**
0.098 mi.
518 ft. **Site 20 of 25 in cluster AD**

FL Miami-Dade IW **S103832516**
FL Enforcement **N/A**

Actual: Miami-Dade Co. IW5:
8 ft. Region: DADE
Focus Map: Facility ID: 200002040907384
8 Permit Status: FACILITY NO LONGER NEEDS A PERMIT OR CLOSED
Permit Code: 7
Work Group: IW5
Work Group Number: 12962
Permit Number: IW5-00012962
Address Description: Not reported
Folio: 3040230000235
Title Code: AOP
Title Code Description: ANNUAL OPERATING PERMIT
Permit Title: INDUSTRIAL WASTE 5
Permit Class: REG
Permit Class Description: Regular permit

Enforcement Miami-Dade:
Region: DADE
Enforcement Officer: Steve Durocher
Facility Type: Industrial Waste [6]
Facility Status: Closed
Facility Status Code: C
Facility Type Code: IW[6]
Status Date: 7/20/1990
Case Level: Administrative Stage
Case Number: 1990072013131600
Case Description: Not reported
Address Description: Not reported
Folio: 3040230000235
Officer Name: Steve Durocher
Case Status Level: A
Work Group: NONE
Work Group Number: Not reported

Region: DADE
Enforcement Officer: Steve Durocher
Facility Type: Industrial Waste [6]
Facility Status: Closed
Facility Status Code: C
Facility Type Code: IW[6]
Status Date: 3/1/1989
Case Level: Ticket Issued
Case Number: 1990083109224860

Map ID
Direction
Distance
Elevation

MAP FINDINGS

Site

Database(s)

EDR ID Number
EPA ID Number

HOME STYLE FURNITURE & ACCESSORIES, INC. (Continued)

S103832516

Case Description: Not reported
Address Description: Not reported
Folio: 3040230000235
Officer Name: Steve Durocher
Case Status Level: T
Work Group: NONE
Work Group Number: Not reported

AD246 KING CABINETS AND VANITY
East 4369 SW 75 AVE
< 1/8 MIAMI, FL 33155
0.098 mi.
518 ft. Site 21 of 25 in cluster AD

FL Miami-Dade IW S109596083
N/A

Actual: Miami-Dade Co. IW5:
8 ft. Region: DADE
Focus Map: Facility ID: 200904231449182
8 Permit Status: PERMIT ISSUED
Permit Code: 5
Work Group: IW5
Work Group Number: 19078
Permit Number: IW5-00019078
Address Description: Not reported
Folio: 3040230000235
Title Code: AOP
Title Code Description: ANNUAL OPERATING PERMIT
Permit Title: INDUSTRIAL WASTE 5
Permit Class: REG
Permit Class Description: Regular permit

AD247 JAES WOOD WORK, INC.
East 4365 SW 75 AVE
< 1/8 MIAMI, FL 33155
0.098 mi.
518 ft. Site 22 of 25 in cluster AD

FL Miami-Dade IW S108171557
N/A

Actual: Miami-Dade Co. IW5:
8 ft. Region: DADE
Focus Map: Facility ID: 200607030920367
8 Permit Status: FACILITY NO LONGER NEEDS A PERMIT OR CLOSED
Permit Code: 7
Work Group: IW5
Work Group Number: 17580
Permit Number: IW5-00017580
Address Description: Not reported
Folio: 3040230000235
Title Code: AOP
Title Code Description: ANNUAL OPERATING PERMIT
Permit Title: INDUSTRIAL WASTE 5
Permit Class: REG
Permit Class Description: Regular permit

Map ID
Direction
Distance
Elevation

MAP FINDINGS

Site

Database(s)

EDR ID Number
EPA ID Number

AD248
East
< 1/8
0.098 mi.
518 ft.
O.L.' ARTS, INC.
4363 SW 75 AVE
MIAMI, FL 33155
Site 23 of 25 in cluster AD

FL Miami-Dade IW
S108171577
N/A

Actual: Miami-Dade Co. IW5:
8 ft. Region: DADE
Focus Map: Facility ID: 200608031014563
8 Permit Status: FACILITY NO LONGER NEEDS A PERMIT OR CLOSED
Permit Code: 7
Work Group: IW5
Work Group Number: 17643
Permit Number: IW5-00017643
Address Description: Not reported
Folio: 3040230000235
Title Code: AOP
Title Code Description: ANNUAL OPERATING PERMIT
Permit Title: INDUSTRIAL WASTE 5
Permit Class: REG
Permit Class Description: Regular permit

AX249
West
< 1/8
0.098 mi.
518 ft.
JJC INTERNATIONAL DISTRIBUTORS, LLC. DBA CLAR COMP
1325 NW 78 AVE
DORAL, FL 33126
Site 1 of 5 in cluster AX

FL Miami-Dade IW
S117357357
N/A

Actual: Miami-Dade Co. IW5:
7 ft. Region: DADE
Focus Map: Facility ID: 201305131059094
3 Permit Status: PERMIT CANNOT BE ISSUED
Permit Code: 8
Work Group: IW5
Work Group Number: 21051
Permit Number: IW5-00021051
Address Description: Not reported
Folio: 3530340000041
Title Code: AOP
Title Code Description: ANNUAL OPERATING PERMIT
Permit Title: INDUSTRIAL WASTE 5
Permit Class: REG
Permit Class Description: Regular permit

AY250
West
< 1/8
0.098 mi.
518 ft.
FLAMINGO CLEANERS INC
9608 SW 77TH AVE
MIAMI, FL 33156
Site 1 of 2 in cluster AY

EDR Hist Cleaner
1018476679
N/A

Actual: EDR Hist Cleaner
11 ft.
Focus Map: Year: Name: Type:
12 1994 FLAMINGO CLEANERS INC Garment Pressing And Cleaners' Agents
1995 FLAMINGO CLEANERS INC Garment Pressing And Cleaners' Agents
1996 FLAMINGO CLEANERS INC Garment Pressing And Cleaners' Agents

Map ID
Direction
Distance
Elevation

MAP FINDINGS

Site

Database(s)

EDR ID Number
EPA ID Number

AY251 **FLAMINGO CLEANERS**
West **9608 SW 77 AVE**
< 1/8 **MIAMI, FL 33156**
0.098 mi.
518 ft. **Site 2 of 2 in cluster AY**

FL Miami-Dade IW **S104512473**
N/A

Actual: Miami-Dade Co. IW5:
11 ft. Region: DADE
Focus Map: Facility ID: 199909111348259
12 Permit Status: FACILITY NO LONGER NEEDS A PERMIT OR CLOSED
Permit Code: 7
Work Group: IW5
Work Group Number: 11224
Permit Number: IW5-00011224
Address Description: Not reported
Folio: 3050020000740
Title Code: AOP
Title Code Description: ANNUAL OPERATING PERMIT
Permit Title: INDUSTRIAL WASTE 5
Permit Class: REG
Permit Class Description: Regular permit

AG252 **REY'S & BROTHER'S CORP.**
East **4377 SW 75 AVE**
< 1/8 **MIAMI, FL 33155**
0.098 mi.
518 ft. **Site 3 of 8 in cluster AG**

FL Miami-Dade IW **S104932015**
N/A

Actual: Miami-Dade Co. IW5:
8 ft. Region: DADE
Focus Map: Facility ID: 200103140850034
8 Permit Status: FACILITY NO LONGER NEEDS A PERMIT OR CLOSED
Permit Code: 7
Work Group: IW5
Work Group Number: 13716
Permit Number: IW5-00013716
Address Description: Not reported
Folio: 3040230000235
Title Code: AOP
Title Code Description: ANNUAL OPERATING PERMIT
Permit Title: INDUSTRIAL WASTE 5
Permit Class: REG
Permit Class Description: Regular permit

AD253 **HOME STYLE FURNITURE & ACCESSORIES, INC.**
East **4375 SW 75 AVE**
< 1/8 **MIAMI, FL 33155**
0.098 mi.
519 ft. **Site 24 of 25 in cluster AD**

FL Miami-Dade IW **S105047217**
N/A

Actual: Miami-Dade Co. IW5:
8 ft. Region: DADE
Focus Map: Facility ID: 200106191020191
8 Permit Status: FACILITY NO LONGER NEEDS A PERMIT OR CLOSED
Permit Code: 7
Work Group: IW5
Work Group Number: 13906
Permit Number: IW5-00013906

Map ID
Direction
Distance
Elevation

MAP FINDINGS

Site

Database(s)

EDR ID Number
EPA ID Number

HOME STYLE FURNITURE & ACCESSORIES, INC. (Continued)

S105047217

Address Description: Not reported
Folio: 3040230000235
Title Code: AOP
Title Code Description: ANNUAL OPERATING PERMIT
Permit Title: INDUSTRIAL WASTE 5
Permit Class: REG
Permit Class Description: Regular permit

AG254
East
< 1/8
0.098 mi.
520 ft.
VELATI CORP.
4401 SW 75 AVE (BAY 1)
MIAMI, FL 33155
Site 4 of 8 in cluster AG

FL Miami-Dade IW
S109274342
N/A

Actual: Miami-Dade Co. IW5:
8 ft. Region: DADE
Focus Map: Facility ID: 200808150830079
8 Permit Status: PERMIT ISSUED
Permit Code: 5
Work Group: IW5
Work Group Number: 18735
Permit Number: IW5-00018735
Address Description: Not reported
Folio: 3040230000236
Title Code: AOP
Title Code Description: ANNUAL OPERATING PERMIT
Permit Title: INDUSTRIAL WASTE 5
Permit Class: REG
Permit Class Description: Regular permit

AG255
East
< 1/8
0.098 mi.
520 ft.
NATIONAL FLOCK
4401 SW 75 AVE
MIAMI, FL 33155
Site 5 of 8 in cluster AG

FL Miami-Dade IW
FL Enforcement
S103448531
N/A

Actual: Miami-Dade Co. IW5:
8 ft. Region: DADE
Focus Map: Facility ID: 199909110919271
8 Permit Status: FACILITY NO LONGER NEEDS A PERMIT OR CLOSED
Permit Code: 7
Work Group: IW5
Work Group Number: 4413
Permit Number: IW5-00004413
Address Description: Not reported
Folio: 3040230000236
Title Code: AOP
Title Code Description: ANNUAL OPERATING PERMIT
Permit Title: INDUSTRIAL WASTE 5
Permit Class: REG
Permit Class Description: Regular permit

Enforcement Miami-Dade:
Region: DADE
Enforcement Officer: Steve Durocher
Facility Type: Industrial Waste [5]

Map ID
Direction
Distance
Elevation

MAP FINDINGS

Site

Database(s)

EDR ID Number
EPA ID Number

NATIONAL FLOCK (Continued)

S103448531

Facility Status: Closed
Facility Status Code: C
Facility Type Code: IW[5]
Status Date: 11/2/1990
Case Level: Administrative Stage
Case Number: 1990061314300600
Case Description: Not reported
Address Description: Not reported
Folio: 3040230000236
Officer Name: Steve Durocher
Case Status Level: A
Work Group: NONE
Work Group Number: Not reported

256
East
< 1/8
0.099 mi.
521 ft.

M TEC CUSTOM CABINETS, INC.
4930/36 SW 75 AVE
MIAMI, FL 33155

FL Miami-Dade IW S109141589
N/A

Actual:
10 ft.

Miami-Dade Co. IW5:

Focus Map:
8

Region: DADE
Facility ID: 200805151234307
Permit Status: FACILITY NO LONGER NEEDS A PERMIT OR CLOSED
Permit Code: 7
Work Group: IW5
Work Group Number: 18597
Permit Number: IW5-00018597
Address Description: Not reported
Folio: 3040230350010
Title Code: AOP
Title Code Description: ANNUAL OPERATING PERMIT
Permit Title: INDUSTRIAL WASTE 5
Permit Class: REG
Permit Class Description: Regular permit

AI257
East
< 1/8
0.099 mi.
525 ft.

CONTINENTAL GLASS & MIRROR CORP
4443 SW 75TH AVE
MIAMI, FL 33155

RCRA NonGen / NLR 1000412540
FLD096086269

Actual:
8 ft.

RCRA NonGen / NLR:

Focus Map:
8

Date form received by agency: 05/23/1988
Facility name: CONTINENTAL GLASS & MIRROR CORP
Facility address: 4443 SW 75TH AVE
MIAMI, FL 33155-4430
EPA ID: FLD096086269
Mailing address: SW 75TH AVE
MIAMI, FL 33155-4430
Contact: LEAL ANGEL
Contact address: SW 75TH AVE
MIAMI, FL 33155-4430
Contact country: US
Contact telephone: 305-261-2047
Contact email: Not reported

Map ID
Direction
Distance
Elevation

MAP FINDINGS

Site

Database(s)

EDR ID Number
EPA ID Number

CONTINENTAL GLASS & MIRROR CORP (Continued)

1000412540

EPA Region: 04
Classification: Non-Generator
Description: Handler: Non-Generators do not presently generate hazardous waste

Owner/Operator Summary:

Owner/operator name: LEAL ANGEL
Owner/operator address: 4443 SW 75TH AVE
MIAMI, FL 33155
Owner/operator country: US
Owner/operator telephone: Not reported
Owner/operator email: Not reported
Owner/operator fax: Not reported
Owner/operator extension: Not reported
Legal status: Private
Owner/Operator Type: Owner
Owner/Op start date: 10/18/1996
Owner/Op end date: Not reported

Owner/operator name: ANGEL LEAL
Owner/operator address: 4443 SW 75TH AVE
MIAMI, FL 33155
Owner/operator country: US
Owner/operator telephone: Not reported
Owner/operator email: Not reported
Owner/operator fax: Not reported
Owner/operator extension: Not reported
Legal status: Private
Owner/Operator Type: Owner
Owner/Op start date: 10/18/1996
Owner/Op end date: Not reported

Handler Activities Summary:

U.S. importer of hazardous waste: No
Mixed waste (haz. and radioactive): No
Recycler of hazardous waste: No
Transporter of hazardous waste: No
Treater, storer or disposer of HW: No
Underground injection activity: No
On-site burner exemption: No
Furnace exemption: No
Used oil fuel burner: No
Used oil processor: No
Used oil refiner: No
Used oil fuel marketer to burner: No
Used oil Specification marketer: No
Used oil transfer facility: No
Used oil transporter: No

Violation Status: No violations found

Map ID
Direction
Distance
Elevation

MAP FINDINGS

Site

Database(s)

EDR ID Number
EPA ID Number

AI258 **CONTINENTAL GLASS & MIRROR**
East **4443 SW 75 AVE**
< 1/8 **MIAMI, FL 33155**
0.099 mi.
525 ft. **Site 3 of 12 in cluster AI**

FL Miami-Dade IW **S103832535**
FL Enforcement **N/A**

Actual:
8 ft.

Focus Map:
8

Miami-Dade Co. IW5:
Region: DADE
Facility ID: 199909111345595
Permit Status: FACILITY NO LONGER NEEDS A PERMIT OR CLOSED
Permit Code: 7
Work Group: IW5
Work Group Number: 10758
Permit Number: IW5-00010758
Address Description: Not reported
Folio: 3040230000237
Title Code: AOP
Title Code Description: ANNUAL OPERATING PERMIT
Permit Title: INDUSTRIAL WASTE 5
Permit Class: REG
Permit Class Description: Regular permit

Enforcement Miami-Dade:

Region: DADE
Enforcement Officer: Steve Durocher
Facility Type: Site Assessment Required
Facility Status: Closed
Facility Status Code: C
Facility Type Code: SA
Status Date: 7/23/1990
Case Level: Administrative Stage
Case Number: 1990072311082710
Case Description: Not reported
Address Description: Not reported
Folio: 3040230000237
Officer Name: Steve Durocher
Case Status Level: A
Work Group: NONE
Work Group Number: Not reported

Region: DADE
Enforcement Officer: Steve Durocher
Facility Type: Site Assessment Required
Facility Status: Closed
Facility Status Code: C
Facility Type Code: SA
Status Date: 10/30/1990
Case Level: Consent Agreement, Executed
Case Number: 1990091311163140
Case Description: Not reported
Address Description: Not reported
Folio: 3040230000237
Officer Name: Steve Durocher
Case Status Level: CA
Work Group: NONE
Work Group Number: Not reported

COMET:

Map ID
Direction
Distance
Elevation

MAP FINDINGS

Site

Database(s)

EDR ID Number
EPA ID Number

CONTINENTAL GLASS & MIRROR (Continued)

S103832535

Site id: 60520
Office: SED
User Name: GMS
Time Stamp: 07/21/1987
Datum: Not reported
Method: Not reported
Lat dd/mm/ss: 25/45/2
Long dd/mm/ss: 80/8/81

AI259 **SMART CREATIONS WOOD WORKS, INC.**
East **4439 SW 75 AVE**
< 1/8 **MIAMI, FL 33155**
0.100 mi.
526 ft. **Site 4 of 12 in cluster AI**

FL Miami-Dade IW **S107549942**
N/A

Actual: Miami-Dade Co. IW5:
8 ft. Region: DADE
Focus Map: Facility ID: 200601231431028
8 Permit Status: FACILITY NO LONGER NEEDS A PERMIT OR CLOSED
Permit Code: 7
Work Group: IW5
Work Group Number: 17272
Permit Number: IW5-00017272
Address Description: Not reported
Folio: 3040230000237
Title Code: AOP
Title Code Description: ANNUAL OPERATING PERMIT
Permit Title: INDUSTRIAL WASTE 5
Permit Class: REG
Permit Class Description: Regular permit

AI260 **PRECISION PAINT & BODY SHOP**
East **4453 SW 75 AVE**
< 1/8 **MIAMI, FL 33155**
0.100 mi.
526 ft. **Site 5 of 12 in cluster AI**

FL Miami-Dade IW **S117357942**
N/A

Actual: Miami-Dade Co. IW5:
8 ft. Region: DADE
Focus Map: Facility ID: 201410211104072
8 Permit Status: FACILITY NO LONGER NEEDS A PERMIT OR CLOSED
Permit Code: 7
Work Group: IW5
Work Group Number: 21694
Permit Number: IW5-00021694
Address Description: Not reported
Folio: 3040230000237
Title Code: AOP
Title Code Description: ANNUAL OPERATING PERMIT
Permit Title: INDUSTRIAL WASTE 5
Permit Class: REG
Permit Class Description: Regular permit

Map ID
Direction
Distance
Elevation

MAP FINDINGS

EDR ID Number
EPA ID Number

AI261 **PRECISION PAINT & BODY SHOP**
East **4461 SW 75 AVE**
< 1/8 **MIAMI, FL 33155**
0.100 mi.
527 ft. **Site 6 of 12 in cluster AI**

FL Miami-Dade IW **S117357945**
N/A

Actual: Miami-Dade Co. IW5:
8 ft. Region: DADE
Focus Map: Facility ID: 201410211117350
8 Permit Status: FACILITY NO LONGER NEEDS A PERMIT OR CLOSED
 Permit Code: 7
 Work Group: IW5
 Work Group Number: 21697
 Permit Number: IW5-00021697
 Address Description: Not reported
 Folio: 3040230000237
 Title Code: AOP
 Title Code Description: ANNUAL OPERATING PERMIT
 Permit Title: INDUSTRIAL WASTE 5
 Permit Class: REG
 Permit Class Description: Regular permit

AI262 **PRECISION PAINT & BODY SHOP**
East **4459 SW 75 AVE**
< 1/8 **MIAMI, FL 33155**
0.100 mi.
527 ft. **Site 7 of 12 in cluster AI**

FL Miami-Dade IW **S117357944**
N/A

Actual: Miami-Dade Co. IW5:
8 ft. Region: DADE
Focus Map: Facility ID: 201410211112355
8 Permit Status: FACILITY NO LONGER NEEDS A PERMIT OR CLOSED
 Permit Code: 7
 Work Group: IW5
 Work Group Number: 21696
 Permit Number: IW5-00021696
 Address Description: Not reported
 Folio: 3040230000237
 Title Code: AOP
 Title Code Description: ANNUAL OPERATING PERMIT
 Permit Title: INDUSTRIAL WASTE 5
 Permit Class: REG
 Permit Class Description: Regular permit

AI263 **PRECISION PAINT & BODY**
East **4457 SW 75TH AVE**
< 1/8 **MIAMI, FL 33155**
0.100 mi.
527 ft. **Site 8 of 12 in cluster AI**

RCRA-CESQG **1000172052**
FINDS **FLD982167777**
ECHO
FL Miami-Dade Co. AP
FL Miami-Dade IW
FL Enforcement

Actual: RCRA-CESQG:
8 ft. Date form received by agency: 05/29/2012
Focus Map: Facility name: PRECISION PAINT & BODY
8 Facility address: 4457 SW 75TH AVE
 MIAMI, FL 33155-4430
 EPA ID: FLD982167777
 Contact: ARMANDO CHIRINO

Map ID
Direction
Distance
Elevation

MAP FINDINGS

Site

Database(s)

EDR ID Number
EPA ID Number

PRECISION PAINT & BODY (Continued)

1000172052

Contact address: 4457 SW 75TH AVE
MIAMI, FL 33155-4430
Contact country: US
Contact telephone: 305-266-4935
Contact email: Not reported
EPA Region: 04
Classification: Conditionally Exempt Small Quantity Generator
Description: Handler: generates 100 kg or less of hazardous waste per calendar month, and accumulates 1000 kg or less of hazardous waste at any time; or generates 1 kg or less of acutely hazardous waste per calendar month, and accumulates at any time: 1 kg or less of acutely hazardous waste; or 100 kg or less of any residue or contaminated soil, waste or other debris resulting from the cleanup of a spill, into or on any land or water, of acutely hazardous waste; or generates 100 kg or less of any residue or contaminated soil, waste or other debris resulting from the cleanup of a spill, into or on any land or water, of acutely hazardous waste during any calendar month, and accumulates at any time: 1 kg or less of acutely hazardous waste; or 100 kg or less of any residue or contaminated soil, waste or other debris resulting from the cleanup of a spill, into or on any land or water, of acutely hazardous waste

Owner/Operator Summary:

Owner/operator name: ARMANDO CHIRINO
Owner/operator address: 4457 SW 75TH AVE
MIAMI, FL 33155
Owner/operator country: US
Owner/operator telephone: Not reported
Owner/operator email: Not reported
Owner/operator fax: Not reported
Owner/operator extension: Not reported
Legal status: Private
Owner/Operator Type: Owner
Owner/Op start date: 10/18/1996
Owner/Op end date: Not reported

Handler Activities Summary:

U.S. importer of hazardous waste: No
Mixed waste (haz. and radioactive): No
Recycler of hazardous waste: No
Transporter of hazardous waste: No
Treater, storer or disposer of HW: No
Underground injection activity: No
On-site burner exemption: No
Furnace exemption: No
Used oil fuel burner: No
Used oil processor: No
Used oil refiner: No
Used oil fuel marketer to burner: No
Used oil Specification marketer: No
Used oil transfer facility: No
Used oil transporter: No

. Waste code: D001
. Waste name: IGNITABLE WASTE

Map ID
Direction
Distance
Elevation

MAP FINDINGS

Site

Database(s)

EDR ID Number
EPA ID Number

PRECISION PAINT & BODY (Continued)

1000172052

- . Waste code: F003
- . Waste name: THE FOLLOWING SPENT NONHALOGENATED SOLVENTS: XYLENE, ACETONE, ETHYL ACETATE, ETHYL BENZENE, ETHYL ETHER, METHYL ISOBUTYL KETONE, N-BUTYL ALCOHOL, CYCLOHEXANONE, AND METHANOL; ALL SPENT SOLVENT MIXTURES/BLENDS CONTAINING, BEFORE USE, ONLY THE ABOVE SPENT NONHALOGENATED SOLVENTS; AND ALL SPENT SOLVENT MIXTURES/BLENDS CONTAINING, BEFORE USE, ONE OR MORE OF THE ABOVE NONHALOGENATED SOLVENTS, AND A TOTAL OF TEN PERCENT OR MORE (BY VOLUME) OF ONE OR MORE OF THOSE SOLVENTS LISTED IN F001, F002, F004, AND F005; AND STILL BOTTOMS FROM THE RECOVERY OF THESE SPENT SOLVENTS AND SPENT SOLVENT MIXTURES.
- . Waste code: F005
- . Waste name: THE FOLLOWING SPENT NONHALOGENATED SOLVENTS: TOLUENE, METHYL ETHYL KETONE, CARBON DISULFIDE, ISOBUTANOL, PYRIDINE, BENZENE, 2-ETHOXYETHANOL, AND 2-NITROPROPANE; ALL SPENT SOLVENT MIXTURES/BLENDS CONTAINING, BEFORE USE, A TOTAL OF TEN PERCENT OR MORE (BY VOLUME) OF ONE OR MORE OF THE ABOVE NONHALOGENATED SOLVENTS OR THOSE SOLVENTS LISTED IN F001, F002, OR F004; AND STILL BOTTOMS FROM THE RECOVERY OF THESE SPENT SOLVENTS AND SPENT SOLVENT MIXTURES.

Historical Generators:

Date form received by agency: 06/13/1988
Site name: PRECISION PAINT & BODY
Classification: Small Quantity Generator

- . Waste code: D001
- . Waste name: IGNITABLE WASTE
- . Waste code: F003
- . Waste name: THE FOLLOWING SPENT NONHALOGENATED SOLVENTS: XYLENE, ACETONE, ETHYL ACETATE, ETHYL BENZENE, ETHYL ETHER, METHYL ISOBUTYL KETONE, N-BUTYL ALCOHOL, CYCLOHEXANONE, AND METHANOL; ALL SPENT SOLVENT MIXTURES/BLENDS CONTAINING, BEFORE USE, ONLY THE ABOVE SPENT NONHALOGENATED SOLVENTS; AND ALL SPENT SOLVENT MIXTURES/BLENDS CONTAINING, BEFORE USE, ONE OR MORE OF THE ABOVE NONHALOGENATED SOLVENTS, AND A TOTAL OF TEN PERCENT OR MORE (BY VOLUME) OF ONE OR MORE OF THOSE SOLVENTS LISTED IN F001, F002, F004, AND F005; AND STILL BOTTOMS FROM THE RECOVERY OF THESE SPENT SOLVENTS AND SPENT SOLVENT MIXTURES.
- . Waste code: F005
- . Waste name: THE FOLLOWING SPENT NONHALOGENATED SOLVENTS: TOLUENE, METHYL ETHYL KETONE, CARBON DISULFIDE, ISOBUTANOL, PYRIDINE, BENZENE, 2-ETHOXYETHANOL, AND 2-NITROPROPANE; ALL SPENT SOLVENT MIXTURES/BLENDS CONTAINING, BEFORE USE, A TOTAL OF TEN PERCENT OR MORE (BY VOLUME) OF ONE OR MORE OF THE ABOVE NONHALOGENATED SOLVENTS OR THOSE SOLVENTS LISTED IN F001, F002, OR F004; AND STILL BOTTOMS FROM THE RECOVERY OF THESE SPENT SOLVENTS AND SPENT SOLVENT MIXTURES.

Violation Status: No violations found

FINDS:

Registry ID: 110007434071

Environmental Interest/Information System

Map ID
Direction
Distance
Elevation

MAP FINDINGS

Site

Database(s)

EDR ID Number
EPA ID Number

PRECISION PAINT & BODY (Continued)

1000172052

RCRAInfo is a national information system that supports the Resource Conservation and Recovery Act (RCRA) program through the tracking of events and activities related to facilities that generate, transport, and treat, store, or dispose of hazardous waste. RCRAInfo allows RCRA program staff to track the notification, permit, compliance, and corrective action activities required under RCRA.

Florida Environmental System Today Application (FIESTA) Data Maintenance (FDM) system maintains entity, environmental interest and affiliation data for the State of Florida.

[Click this hyperlink](#) while viewing on your computer to access additional FINDS: detail in the EDR Site Report.

ECHO:

Envid: 1000172052
Registry ID: 110007434071
DFR URL: <http://echo.epa.gov/detailed-facility-report?fid=110007434071>

Miami-Dade Co. AP:

Region: DADE
Facility ID: 199904211333381
Work Group: AP
Work Group Number: 490
Permit Number: AP-00000490
Address Description: Not reported
Folio: 3040230000237
Title Code: AOP
Title Code Description: ANNUAL OPERATING PERMIT
Permit Title: AIR EMISSIONS
Permit Class: DERM
Permit Class Description: DADE COUNTY DERM PERMIT
Permit Status: PERMIT ISSUED
Permit Code: 5

Miami-Dade Co. IW5:

Region: DADE
Facility ID: 199909110826428
Permit Status: PERMIT ISSUED
Permit Code: 5
Work Group: IW5
Work Group Number: 2806
Permit Number: IW5-00002806
Address Description: Not reported
Folio: 3040230000231
Title Code: AOP
Title Code Description: ANNUAL OPERATING PERMIT
Permit Title: INDUSTRIAL WASTE 5
Permit Class: REG
Permit Class Description: Regular permit

Enforcement Miami-Dade:

Region: DADE
Enforcement Officer: PHILLIPPA GORDON

Map ID
Direction
Distance
Elevation

MAP FINDINGS

Site

Database(s)

EDR ID Number
EPA ID Number

PRECISION PAINT & BODY (Continued)

1000172052

Facility Type: MULTIPLE SOURCE PERMITTED FACILITY
Facility Status: Closed
Facility Status Code: C
Facility Type Code: MSP
Status Date: 10/1/1998
Case Level: Ticket Issued
Case Number: 1995082310045630
Case Description: FAILURE TO PROPERLY SECURE REQUIRED PERMIT
Address Description: 18201 nw 4 ave-mailing
Folio: Not reported
Officer Name: PHILLIPPA GORDON
Case Status Level: T
Work Group: NONE
Work Group Number: Not reported

Region: DADE
Enforcement Officer: Mirna Leal
Facility Type: Industrial Waste [5]
Facility Status: Closed
Facility Status Code: C
Facility Type Code: IW[5]
Status Date: 5/11/1994
Case Level: CLOSED CASE, VOID TICKET
Case Number: 1994051111064040
Case Description: FAILURE TO PROPERLY SECURE REQUIRED OPERATING PERMIT
Address Description: Not reported
Folio: 3040230000237
Officer Name: Mirna Leal
Case Status Level: VO
Work Group: NONE
Work Group Number: Not reported

AI264 **PRECISION PAINT & BODY SHOP**
East **4455 SW 75 AVE**
< 1/8 **MIAMI, FL 33155**
0.100 mi.
527 ft. **Site 9 of 12 in cluster AI**

FL Miami-Dade IW **S117357943**
N/A

Actual: Miami-Dade Co. IW5:
8 ft. Region: DADE
Focus Map: Facility ID: 201410211107191
8 Permit Status: FACILITY NO LONGER NEEDS A PERMIT OR CLOSED
 Permit Code: 7
 Work Group: IW5
 Work Group Number: 21695
 Permit Number: IW5-00021695
 Address Description: Not reported
 Folio: 3040230000237
 Title Code: AOP
 Title Code Description: ANNUAL OPERATING PERMIT
 Permit Title: INDUSTRIAL WASTE 5
 Permit Class: REG
 Permit Class Description: Regular permit

Map ID
Direction
Distance
Elevation

MAP FINDINGS

Site

Database(s)

EDR ID Number
EPA ID Number

AI265 **PRECISION PAINT & BODY SHOP**
East **4463 SW 75 AVE**
< 1/8 **MIAMI, FL 33155**
0.100 mi.
528 ft. **Site 10 of 12 in cluster AI**

FL Miami-Dade IW **S117357946**
N/A

Actual: Miami-Dade Co. IW5:
8 ft. Region: DADE
Focus Map: Facility ID: 201410211123104
8 Permit Status: FACILITY NO LONGER NEEDS A PERMIT OR CLOSED
 Permit Code: 7
 Work Group: IW5
 Work Group Number: 21698
 Permit Number: IW5-00021698
 Address Description: Not reported
 Folio: 3040230000237
 Title Code: AOP
 Title Code Description: ANNUAL OPERATING PERMIT
 Permit Title: INDUSTRIAL WASTE 5
 Permit Class: REG
 Permit Class Description: Regular permit

AI266 **EURO DESIGN QUALITY FINISHES**
East **4487-89 SW 75 AVE**
< 1/8 **MIAMI, FL 33155**
0.100 mi.
529 ft. **Site 11 of 12 in cluster AI**

FL Miami-Dade Co. AP **S105175271**
FL Miami-Dade IW **N/A**

Actual: Miami-Dade Co. AP:
8 ft. Region: DADE
Focus Map: Facility ID: 199904211347101
8 Work Group: AP
 Work Group Number: 1402
 Permit Number: AP-00001402
 Address Description: Not reported
 Folio: 3040230000232
 Title Code: AOP
 Title Code Description: ANNUAL OPERATING PERMIT
 Permit Title: AIR EMISSIONS
 Permit Class: DERM
 Permit Class Description: DADE COUNTY DERM PERMIT
 Permit Status: NOV ISSUED
 Permit Code: 2

Miami-Dade Co. IW5:
Region: DADE
Facility ID: 199909110832274
Permit Status: PERMIT ISSUED
Permit Code: 5
Work Group: IW5
Work Group Number: 5827
Permit Number: IW5-00005827
Address Description: Not reported
Folio: 3040230000232
Title Code: AOP
Title Code Description: ANNUAL OPERATING PERMIT
Permit Title: INDUSTRIAL WASTE 5
Permit Class: REG
Permit Class Description: Regular permit

Map ID
Direction
Distance
Elevation

MAP FINDINGS

Site

Database(s)

EDR ID Number
EPA ID Number

AI267 **EURO DESIGN QUALITY FURNITURE**
East **4485-91 SW 75 AVE**
< 1/8 **MIAMI, FL 33155**
0.100 mi.
529 ft. **Site 12 of 12 in cluster AI**

FL Miami-Dade IW **S105175738**
N/A

Actual: Miami-Dade Co. IW6:
8 ft. Region: DADE
Focus Map: Facility ID: 199909111505184
8 Permit Status: FACILITY NO LONGER NEEDS A PERMIT OR CLOSED
Permit Code: 7
Work Group: IW6
Work Group Number: 3029
Permit Number: IW6-00003029
Address Description: Not reported
Folio: 3040230000232
Title Code: AOP
Title Code Description: ANNUAL OPERATING PERMIT
Permit Title: WELLFIELD PROTECTION
Permit Class: B
Permit Class Description: Shared access tenants on septic tank

AW268 **VERBO**
South **7330 NW 8 ST**
< 1/8 **MIAMI, FL 33126**
0.100 mi.
530 ft. **Site 10 of 11 in cluster AW**

FL Miami-Dade IW **S105175627**
N/A

Actual: Miami-Dade Co. IW5:
6 ft. Region: DADE
Focus Map: Facility ID: 200111021033564
4 Permit Status: FACILITY NO LONGER NEEDS A PERMIT OR CLOSED
Permit Code: 7
Work Group: IW5
Work Group Number: 14150
Permit Number: IW5-00014150
Address Description: Not reported
Folio: 3030520020750
Title Code: AOP
Title Code Description: ANNUAL OPERATING PERMIT
Permit Title: INDUSTRIAL WASTE 5
Permit Class: REG
Permit Class Description: Regular permit

AW269 **BLACKWELL PROPERTY**
South **7330 NW 8TH ST**
< 1/8 **MIAMI, FL 33126**
0.100 mi.
530 ft. **Site 11 of 11 in cluster AW**

FL UST **U003741531**
N/A

Actual: UST:
6 ft. Facility Id: 9801891
Focus Map: Facility Status: CLOSED
4 Type Description: Fuel user/Non-retail
Facility Phone: (352) 732-5405
Region: STATE
Positioning Method: Not reported
Lat/Long (dms): Not reported

Map ID
Direction
Distance
Elevation

MAP FINDINGS

Site

Database(s)

EDR ID Number
EPA ID Number

BLACKWELL PROPERTY (Continued)

U003741531

Owner:

Owner Id: 49113
Owner Name: BLACKWELL, WAYNE
Owner Address: 1211 SW 26TH ST
Owner Address 2: Not reported
Owner City,St,Zip: OCALA, FL 34474
Owner Contact: WAYNE BLACKWELL
Owner Phone: (352) 732-5405

Tank Info:

Tank Id: 1
Status: Removed
Status Date: 01-AUG-1999
Install Date: Not reported
Substance: Unleaded gas
Content Description: Unleaded Gas
Gallons: 4000
Vessel Indicator: TANK
Tank Location: UNDERGROUND
DEP Contractor: P

[Click here for Florida Oculus:](#)

AH270
East
< 1/8
0.100 mi.
530 ft.

ALL IRON WORKS
4491 SW 75 AVE
MIAMI, FL 33155
Site 6 of 28 in cluster AH

FL Miami-Dade IW S103428657
N/A

Actual:
8 ft.

Focus Map:
8

Miami-Dade Co. IW5:
Region: DADE
Facility ID: 200109041433022
Permit Status: FACILITY NO LONGER NEEDS A PERMIT OR CLOSED
Permit Code: 7
Work Group: IW5
Work Group Number: 14041
Permit Number: IW5-00014041
Address Description: Not reported
Folio: 3040230000232
Title Code: AOP
Title Code Description: ANNUAL OPERATING PERMIT
Permit Title: INDUSTRIAL WASTE 5
Permit Class: REG
Permit Class Description: Regular permit

Map ID
Direction
Distance
Elevation

MAP FINDINGS

Site

Database(s)

EDR ID Number
EPA ID Number

AD271 **OSEGUERA CABINETS CORP.**
East **4321 SW 75 AVE**
< 1/8 **MIAMI, FL 33155**
0.100 mi.
530 ft. **Site 25 of 25 in cluster AD**

FL Miami-Dade IW **S103551579**
N/A

Actual: Miami-Dade Co. IW5:
7 ft. Region: DADE
Focus Map: Facility ID: 199909111039323
8 Permit Status: PERMIT ISSUED
 Permit Code: 5
 Work Group: IW5
 Work Group Number: 12237
 Permit Number: IW5-00012237
 Address Description: Not reported
 Folio: 3040230000207
 Title Code: AOP
 Title Code Description: ANNUAL OPERATING PERMIT
 Permit Title: INDUSTRIAL WASTE 5
 Permit Class: REG
 Permit Class Description: Regular permit

AH272 **LPF CONSTRUCTION**
East **4505 SW 75 AVE**
< 1/8 **MIAMI, FL 33155**
0.101 mi.
531 ft. **Site 7 of 28 in cluster AH**

FL Miami-Dade IW **S103265293**
N/A

Actual: Miami-Dade Co. IW5:
8 ft. Region: DADE
Focus Map: Facility ID: 199909110923325
8 Permit Status: NEW FACILITY, NEVER HAD A PERMIT
 Permit Code: 10
 Work Group: IW5
 Work Group Number: 5396
 Permit Number: IW5-00005396
 Address Description: Not reported
 Folio: 3040230000232
 Title Code: AOP
 Title Code Description: ANNUAL OPERATING PERMIT
 Permit Title: INDUSTRIAL WASTE 5
 Permit Class: REG
 Permit Class Description: Regular permit

AH273 **MIAMI DESK CO., INC.**
East **4503 SW 75 AVE**
< 1/8 **MIAMI, FL 33155**
0.101 mi.
531 ft. **Site 8 of 28 in cluster AH**

FL Miami-Dade IW **S103448551**
N/A

Actual: Miami-Dade Co. IW5:
8 ft. Region: DADE
Focus Map: Facility ID: 199909110840334
8 Permit Status: FACILITY NO LONGER NEEDS A PERMIT OR CLOSED
 Permit Code: 7
 Work Group: IW5
 Work Group Number: 9781
 Permit Number: IW5-00009781

Map ID
Direction
Distance
Elevation

MAP FINDINGS

Site

Database(s)

EDR ID Number
EPA ID Number

MIAMI DESK CO., INC. (Continued)

S103448551

Address Description: Not reported
Folio: 3040230000232
Title Code: AOP
Title Code Description: ANNUAL OPERATING PERMIT
Permit Title: INDUSTRIAL WASTE 5
Permit Class: REG
Permit Class Description: Regular permit

Z274 **MARKETPLACE DESIGN LLC**
East **4809 SW 75 AVE**
< 1/8 **MIAMI, FL 33155**
0.101 mi.
532 ft. **Site 15 of 34 in cluster Z**

FL Miami-Dade IW **S105119067**
N/A

Actual: Miami-Dade Co. IW5:
12 ft. Region: DADE
Focus Map: Facility ID: 200109201434370
8 Permit Status: FACILITY NO LONGER NEEDS A PERMIT OR CLOSED
Permit Code: 7
Work Group: IW5
Work Group Number: 14088
Permit Number: IW5-00014088
Address Description: Not reported
Folio: 3040230000193
Title Code: AOP
Title Code Description: ANNUAL OPERATING PERMIT
Permit Title: INDUSTRIAL WASTE 5
Permit Class: REG
Permit Class Description: Regular permit

AH275 **KASSANDRA SANDALS, INC.**
East **4513 SW 75 AVE**
< 1/8 **MIAMI, FL 33155**
0.101 mi.
532 ft. **Site 9 of 28 in cluster AH**

FL Miami-Dade IW **S105871639**
N/A

Actual: Miami-Dade Co. IW5:
8 ft. Region: DADE
Focus Map: Facility ID: 200306020922232
8 Permit Status: FACILITY NO LONGER NEEDS A PERMIT OR CLOSED
Permit Code: 7
Work Group: IW5
Work Group Number: 15227
Permit Number: IW5-00015227
Address Description: Not reported
Folio: 3040230000232
Title Code: AOP
Title Code Description: ANNUAL OPERATING PERMIT
Permit Title: INDUSTRIAL WASTE 5
Permit Class: REG
Permit Class Description: Regular permit

Map ID
Direction
Distance
Elevation

MAP FINDINGS

EDR ID Number
EPA ID Number

AH276 **DRY CLEAN ENGINEERING OF MIAMI**
East **4513 SW 75TH AVE**
< 1/8 **MIAMI, FL 33155**
0.101 mi.
532 ft. **Site 10 of 28 in cluster AH**

EDR Hist Cleaner **1019976002**
N/A

Actual: EDR Hist Cleaner
8 ft.

Focus Map:
8

| Year: | Name: | Type: |
|-------|--------------------------------|--------------------------------------|
| 2001 | DRY CLEAN ENGINEERING OF MIAMI | Drycleaning Plants, Except Rugs, NEC |
| 2002 | DRY CLEAN ENGINEERING OF MIAMI | Drycleaning Plants, Except Rugs, NEC |
| 2003 | DRY CLEAN ENGINEERING OF MIAMI | Drycleaning Plants, Except Rugs, NEC |
| 2004 | DRY CLEAN ENGINEERING OF MIAMI | Drycleaning Plants, Except Rugs, NEC |
| 2005 | DRY CLEAN ENGINEERING OF MIAMI | Drycleaning Plants, Except Rugs, NEC |
| 2006 | DRY CLEAN ENGINEERING OF MIAMI | Drycleaning Plants, Except Rugs, NEC |
| 2007 | DRY CLEAN ENGINEERING OF MIAMI | Drycleaning Plants, Except Rugs, NEC |
| 2008 | DRY CLEAN ENGINEERING OF MIAMI | Drycleaning Plants, Except Rugs, NEC |

AH277 **AMERICAN CABINETS DESIGN, INC.**
East **4511 SW 75 AVE**
< 1/8 **MIAMI, FL 33155**
0.101 mi.
532 ft. **Site 11 of 28 in cluster AH**

FL Miami-Dade IW **S103832564**
FL Enforcement **N/A**

Actual: Miami-Dade Co. IW6:
8 ft. Region:

Focus Map:
8

DADE
Facility ID: 199909111501115
Permit Status: FACILITY NO LONGER NEEDS A PERMIT OR CLOSED
Permit Code: 7
Work Group: IW6
Work Group Number: 324
Permit Number: IW6-00000324
Address Description: Not reported
Folio: 3040230000232
Title Code: AOP
Title Code Description: ANNUAL OPERATING PERMIT
Permit Title: WELLFIELD PROTECTION
Permit Class: B
Permit Class Description: Shared access tenants on septic tank

Miami-Dade Co. IW5:
Region: DADE
Facility ID: 199909110842217
Permit Status: PERMIT ISSUED
Permit Code: 5
Work Group: IW5
Work Group Number: 10960
Permit Number: IW5-00010960
Address Description: Not reported
Folio: 3040230000232
Title Code: AOP
Title Code Description: ANNUAL OPERATING PERMIT
Permit Title: INDUSTRIAL WASTE 5
Permit Class: REG
Permit Class Description: Regular permit

Enforcement Miami-Dade:
Region: DADE
Enforcement Officer: Shabbir Qureshi

Map ID
Direction
Distance
Elevation

MAP FINDINGS

Site

Database(s)

EDR ID Number
EPA ID Number

AMERICAN CABINETS DESIGN, INC. (Continued)

S103832564

Facility Type: Industrial Waste [6]
Facility Status: Closed
Facility Status Code: C
Facility Type Code: IW[6]
Status Date: 11/8/1990
Case Level: Ticket Issued
Case Number: 1990070912482660
Case Description: Not reported
Address Description: Not reported
Folio: 3040230000232
Officer Name: Shabbir Qureshi
Case Status Level: T
Work Group: NONE
Work Group Number: Not reported

AZ278 **ALL ABOUT DOORS**
South **7392 NW 8 ST**
< 1/8 **MIAMI, FL 33126**
0.101 mi.
532 ft. **Site 1 of 3 in cluster AZ**

FL Miami-Dade IW **S105695025**
N/A

Actual: Miami-Dade Co. IW6:
7 ft. Region: DADE
Focus Map: Facility ID: 200301071106450
4 Permit Status: FACILITY NO LONGER NEEDS A PERMIT OR CLOSED
Permit Code: 7
Work Group: IW6
Work Group Number: 4407
Permit Number: IW6-00004407
Address Description: Not reported
Folio: 3030520020790
Title Code: AOP
Title Code Description: ANNUAL OPERATING PERMIT
Permit Title: WELLFIELD PROTECTION
Permit Class: B
Permit Class Description: Shared access tenants on septic tank

AH279 **ERICK CARPINTERIA**
East **4507 SW 75 AVE**
< 1/8 **MIAMI, FL 33155**
0.101 mi.
532 ft. **Site 12 of 28 in cluster AH**

FL Miami-Dade IW **S120693354**
N/A

Actual: Miami-Dade Co. IW5:
8 ft. Region: DADE
Focus Map: Facility ID: 201705111122279
8 Permit Status: PERMIT ISSUED
Permit Code: 5
Work Group: IW5
Work Group Number: 22698
Permit Number: IW5-00022698
Address Description: Not reported
Folio: 3040230000232
Title Code: AOP
Title Code Description: ANNUAL OPERATING PERMIT
Permit Title: INDUSTRIAL WASTE 5

Map ID
Direction
Distance
Elevation

MAP FINDINGS

Site

Database(s)

EDR ID Number
EPA ID Number

ERICK CARPINTERIA (Continued)

S120693354

Permit Class: REG
Permit Class Description: Regular permit

AH280 **HOUSE OF DOORS**
East **4507 SW 75 AVE**
< 1/8 **MIAMI, FL 33155**
0.101 mi.
532 ft. **Site 13 of 28 in cluster AH**

FL Miami-Dade IW **S104245237**
N/A

Actual: Miami-Dade Co. IW6:
8 ft. Region: DADE
Focus Map: Facility ID: 199909111504351
8 Permit Status: FACILITY NO LONGER NEEDS A PERMIT OR CLOSED
Permit Code: 7
Work Group: IW6
Work Group Number: 2193
Permit Number: IW6-00002193
Address Description: Not reported
Folio: 3040230000232
Title Code: AOP
Title Code Description: ANNUAL OPERATING PERMIT
Permit Title: WELLFIELD PROTECTION
Permit Class: B
Permit Class Description: Shared access tenants on septic tank

AH281 **HERMAN AUTO REPAIRS**
East **4527 SW 75 AVE**
< 1/8 **MIAMI, FL 33155**
0.101 mi.
532 ft. **Site 14 of 28 in cluster AH**

FL Miami-Dade IW **S104287809**
N/A

Actual: Miami-Dade Co. IW5:
8 ft. Region: DADE
Focus Map: Facility ID: 199909111117278
8 Permit Status: FACILITY NO LONGER NEEDS A PERMIT OR CLOSED
Permit Code: 7
Work Group: IW5
Work Group Number: 1200
Permit Number: IW5-00001200
Address Description: Not reported
Folio: 3040230000231
Title Code: AOP
Title Code Description: ANNUAL OPERATING PERMIT
Permit Title: INDUSTRIAL WASTE 5
Permit Class: REG
Permit Class Description: Regular permit

Map ID
Direction
Distance
Elevation

MAP FINDINGS

Site

Database(s)

EDR ID Number
EPA ID Number

AH282 **MICA MANUFACTURING CITY, INC.**
East **4517 SW 75 AVE**
< 1/8 **MIAMI, FL 33155**
0.101 mi.
533 ft. **Site 15 of 28 in cluster AH**

FL Miami-Dade IW **S104289021**
N/A

Actual: Miami-Dade Co. IW5:
8 ft. Region: DADE
Focus Map: Facility ID: 199909111224091
8 Permit Status: PERMIT ISSUED
 Permit Code: 5
 Work Group: IW5
 Work Group Number: 5603
 Permit Number: IW5-00005603
 Address Description: Not reported
 Folio: 3040230000232
 Title Code: AOP
 Title Code Description: ANNUAL OPERATING PERMIT
 Permit Title: INDUSTRIAL WASTE 5
 Permit Class: REG
 Permit Class Description: Regular permit

AH283 **MADERA DESIGN, INC.**
East **4543 SW 75 AVE**
< 1/8 **MIAMI, FL 33155**
0.101 mi.
533 ft. **Site 16 of 28 in cluster AH**

FL Miami-Dade IW **S105175438**
FL Enforcement **N/A**

Actual: Miami-Dade Co. IW5:
8 ft. Region: DADE
Focus Map: Facility ID: 199909111044102
8 Permit Status: FACILITY NO LONGER NEEDS A PERMIT OR CLOSED
 Permit Code: 7
 Work Group: IW5
 Work Group Number: 12693
 Permit Number: IW5-00012693
 Address Description: Not reported
 Folio: 3040230000231
 Title Code: AOP
 Title Code Description: ANNUAL OPERATING PERMIT
 Permit Title: INDUSTRIAL WASTE 5
 Permit Class: REG
 Permit Class Description: Regular permit

Enforcement Miami-Dade:
Region: DADE
Enforcement Officer: Steve Durocher
Facility Type: Industrial Waste [6]
Facility Status: Closed
Facility Status Code: C
Facility Type Code: IW[6]
Status Date: 7/20/1990
Case Level: Administrative Stage
Case Number: 1990072009373760
Case Description: Not reported
Address Description: Not reported
Folio: 3040230000231
Officer Name: Steve Durocher
Case Status Level: A

Map ID
Direction
Distance
Elevation

MAP FINDINGS

Site

Database(s)

EDR ID Number
EPA ID Number

MADERA DESIGN, INC. (Continued)

S105175438

Work Group: NONE
Work Group Number: Not reported

AH284 GR CARPENTRY
East 4539 SW 75 AVE
< 1/8 MIAMI, FL 33155
0.101 mi.
533 ft. Site 17 of 28 in cluster AH

FL Miami-Dade IW S104290191
N/A

Actual: Miami-Dade Co. IW5:
8 ft. Region: DADE
Focus Map: Facility ID: 199909111315445
8 Permit Status: FACILITY NO LONGER NEEDS A PERMIT OR CLOSED
Permit Code: 7
Work Group: IW5
Work Group Number: 9712
Permit Number: IW5-00009712
Address Description: Not reported
Folio: 3040230000231
Title Code: AOP
Title Code Description: ANNUAL OPERATING PERMIT
Permit Title: INDUSTRIAL WASTE 5
Permit Class: REG
Permit Class Description: Regular permit

AH285 VIDAL GARCIA FURNITURE CORP.
East 4535 SW 75 AVE
< 1/8 MIAMI, FL 33155
0.101 mi.
533 ft. Site 18 of 28 in cluster AH

FL Miami-Dade IW S105694861
N/A

Actual: Miami-Dade Co. IW5:
8 ft. Region: DADE
Focus Map: Facility ID: 199909111039531
8 Permit Status: PERMIT ISSUED
Permit Code: 5
Work Group: IW5
Work Group Number: 12270
Permit Number: IW5-00012270
Address Description: Not reported
Folio: 3040230000231
Title Code: AOP
Title Code Description: ANNUAL OPERATING PERMIT
Permit Title: INDUSTRIAL WASTE 5
Permit Class: REG
Permit Class Description: Regular permit

Map ID
Direction
Distance
Elevation

MAP FINDINGS

Site

Database(s)

EDR ID Number
EPA ID Number

AH286 **B & T MECHANICAL**
East **4531 SW 75 AVE**
< 1/8 **MIAMI, FL 33155**
0.101 mi.
533 ft. **Site 19 of 28 in cluster AH**

FL Miami-Dade IW **S103265307**
N/A

Actual: Miami-Dade Co. IW5:
8 ft. Region: DADE
Focus Map: Facility ID: 199909111002337
8 Permit Status: PERMIT CANNOT BE ISSUED
 Permit Code: 8
 Work Group: IW5
 Work Group Number: 11106
 Permit Number: IW5-00011106
 Address Description: Not reported
 Folio: 3040230000231
 Title Code: AOP
 Title Code Description: ANNUAL OPERATING PERMIT
 Permit Title: INDUSTRIAL WASTE 5
 Permit Class: REG
 Permit Class Description: Regular permit

AH287 **CUBILLAS CABINET, INC.**
East **4555 SW 75 AVE**
< 1/8 **MIAMI, FL 33155**
0.101 mi.
534 ft. **Site 20 of 28 in cluster AH**

FL Miami-Dade IW **S106344746**
N/A

Actual: Miami-Dade Co. IW5:
8 ft. Region: DADE
Focus Map: Facility ID: 200310091137194
8 Permit Status: FACILITY NO LONGER NEEDS A PERMIT OR CLOSED
 Permit Code: 7
 Work Group: IW5
 Work Group Number: 15599
 Permit Number: IW5-00015599
 Address Description: Not reported
 Folio: 3040230000231
 Title Code: AOP
 Title Code Description: ANNUAL OPERATING PERMIT
 Permit Title: INDUSTRIAL WASTE 5
 Permit Class: REG
 Permit Class Description: Regular permit

AH288 **O & M CABINETS CORP**
East **4551 SW 75 AVE**
< 1/8 **MIAMI, FL 33155**
0.101 mi.
534 ft. **Site 21 of 28 in cluster AH**

FL Miami-Dade IW **S120693364**
N/A

Actual: Miami-Dade Co. IW5:
8 ft. Region: DADE
Focus Map: Facility ID: 201705191047538
8 Permit Status: PERMIT CANNOT BE ISSUED
 Permit Code: 8
 Work Group: IW5
 Work Group Number: 22708
 Permit Number: IW5-00022708

Map ID
Direction
Distance
Elevation

MAP FINDINGS

Site

Database(s)

EDR ID Number
EPA ID Number

O & M CABINETS CORP (Continued)

S120693364

Address Description: Not reported
Folio: 3040230000231
Title Code: AOP
Title Code Description: ANNUAL OPERATING PERMIT
Permit Title: INDUSTRIAL WASTE 5
Permit Class: REG
Permit Class Description: Regular permit

Z289 **STECKLEY GENUINE WOODCRAFTS, INC.**
East **4813 SW 75 AVE**
< 1/8 **MIAMI, FL 33155**
0.101 mi.
534 ft. **Site 16 of 34 in cluster Z**

FL Miami-Dade IW **S104409443**
N/A

Actual: Miami-Dade Co. IW5:
11 ft. Region: DADE
Focus Map: Facility ID: 200003011118077
8 Permit Status: FACILITY NO LONGER NEEDS A PERMIT OR CLOSED
Permit Code: 7
Work Group: IW5
Work Group Number: 13034
Permit Number: IW5-00013034
Address Description: Not reported
Folio: 3040230000193
Title Code: AOP
Title Code Description: ANNUAL OPERATING PERMIT
Permit Title: INDUSTRIAL WASTE 5
Permit Class: REG
Permit Class Description: Regular permit

AH290 **KITCHEN DESIGNS BY ALBERTO, INC.**
East **4547 SW 75 AVE**
< 1/8 **MIAMI, FL 33155**
0.101 mi.
534 ft. **Site 22 of 28 in cluster AH**

FL Miami-Dade IW **S108795044**
N/A

Actual: Miami-Dade Co. IW5:
8 ft. Region: DADE
Focus Map: Facility ID: 200710150937528
8 Permit Status: FACILITY NO LONGER NEEDS A PERMIT OR CLOSED
Permit Code: 7
Work Group: IW5
Work Group Number: 18293
Permit Number: IW5-00018293
Address Description: Not reported
Folio: 3040230000231
Title Code: AOP
Title Code Description: ANNUAL OPERATING PERMIT
Permit Title: INDUSTRIAL WASTE 5
Permit Class: REG
Permit Class Description: Regular permit

Map ID
Direction
Distance
Elevation

MAP FINDINGS

EDR ID Number
EPA ID Number

AH291 **RAMIREZ CABINET CARPENTRY, INC.** **FL Miami-Dade IW** **S105488913**
East **4575 SW 75 AVE**
< 1/8 **MIAMI, FL 33155**
0.101 mi.
535 ft. **Site 23 of 28 in cluster AH**

Actual: Miami-Dade Co. IW5:
8 ft. Region: DADE
Focus Map: Facility ID: 200205160947587
8 Permit Status: FACILITY NO LONGER NEEDS A PERMIT OR CLOSED
 Permit Code: 7
 Work Group: IW5
 Work Group Number: 14439
 Permit Number: IW5-00014439
 Address Description: Not reported
 Folio: 3040230000231
 Title Code: AOP
 Title Code Description: ANNUAL OPERATING PERMIT
 Permit Title: INDUSTRIAL WASTE 5
 Permit Class: REG
 Permit Class Description: Regular permit

AH292 **O & M CABINETS CORP.** **FL Miami-Dade IW** **S120693363**
East **4567 SW 75 AVE**
< 1/8 **MIAMI, FL 33155**
0.101 mi.
535 ft. **Site 24 of 28 in cluster AH**

Actual: Miami-Dade Co. IW5:
8 ft. Region: DADE
Focus Map: Facility ID: 201705191043380
8 Permit Status: NEW FACILITY, NEVER HAD A PERMIT
 Permit Code: 10
 Work Group: IW5
 Work Group Number: 22707
 Permit Number: IW5-00022707
 Address Description: Not reported
 Folio: 3040230000231
 Title Code: AOP
 Title Code Description: ANNUAL OPERATING PERMIT
 Permit Title: INDUSTRIAL WASTE 5
 Permit Class: REG
 Permit Class Description: Regular permit

AH293 **RAMIREZ CABINET CARPENTRY, INC.** **FL Miami-Dade IW** **S110062108**
East **4561 SW 75 AVE**
< 1/8 **MIAMI, FL 33155**
0.101 mi.
535 ft. **Site 25 of 28 in cluster AH**

Actual: Miami-Dade Co. IW5:
8 ft. Region: DADE
Focus Map: Facility ID: 200910211338515
8 Permit Status: FACILITY NO LONGER NEEDS A PERMIT OR CLOSED
 Permit Code: 7
 Work Group: IW5
 Work Group Number: 19375
 Permit Number: IW5-00019375

Map ID
Direction
Distance
Elevation

MAP FINDINGS

Site

Database(s)

EDR ID Number
EPA ID Number

RAMIREZ CABINET CARPENTRY, INC. (Continued)

S110062108

Address Description: Not reported
Folio: 3040230000231
Title Code: AOP
Title Code Description: ANNUAL OPERATING PERMIT
Permit Title: INDUSTRIAL WASTE 5
Permit Class: REG
Permit Class Description: Regular permit

AH294 **CUBILLAS CABINETS, INC.**
East **4579 SW 75 AVE**
< 1/8 **MIAMI, FL 33155**
0.102 mi.
536 ft. **Site 26 of 28 in cluster AH**

FL Miami-Dade IW **S103265326**
N/A

Actual: Miami-Dade Co. IW5:
9 ft. Region: DADE
Focus Map: Facility ID: 199909110958566
8 Permit Status: FACILITY NO LONGER NEEDS A PERMIT OR CLOSED
Permit Code: 7
Work Group: IW5
Work Group Number: 10557
Permit Number: IW5-00010557
Address Description: Not reported
Folio: 3040230000231
Title Code: AOP
Title Code Description: ANNUAL OPERATING PERMIT
Permit Title: INDUSTRIAL WASTE 5
Permit Class: REG
Permit Class Description: Regular permit

AH295 **RODI PEST CONTROL EXPERTS INC**
East **4599 SW 75 AVE**
< 1/8 **MIAMI, FL 33155**
0.102 mi.
536 ft. **Site 27 of 28 in cluster AH**

FL Miami-Dade IW **S104285889**
N/A

Actual: Miami-Dade Co. IW5:
9 ft. Region: DADE
Focus Map: Facility ID: 199909111115371
8 Permit Status: FACILITY NO LONGER NEEDS A PERMIT OR CLOSED
Permit Code: 7
Work Group: IW5
Work Group Number: 899
Permit Number: IW5-00000899
Address Description: Not reported
Folio: 3040230000231
Title Code: AOP
Title Code Description: ANNUAL OPERATING PERMIT
Permit Title: INDUSTRIAL WASTE 5
Permit Class: REG
Permit Class Description: Regular permit

Map ID
Direction
Distance
Elevation

MAP FINDINGS

EDR ID Number
EPA ID Number

AH296
East
< 1/8
0.102 mi.
537 ft.
PROSERV, INC.
4603 SW 75 AVE
MIAMI, FL 33155
Site 28 of 28 in cluster AH

FL Miami-Dade IW
S104245287
N/A

Actual:
9 ft.
Focus Map:
8

Miami-Dade Co. IW6:
Region: DADE
Facility ID: 199909111509141
Permit Status: FACILITY NO LONGER NEEDS A PERMIT OR CLOSED
Permit Code: 7
Work Group: IW6
Work Group Number: 4295
Permit Number: IW6-00004295
Address Description: Not reported
Folio: 3040230740020
Title Code: AOP
Title Code Description: ANNUAL OPERATING PERMIT
Permit Title: WELLFIELD PROTECTION
Permit Class: B
Permit Class Description: Shared access tenants on septic tank

Miami-Dade Co. IW5:
Region: DADE
Facility ID: 199909111259490
Permit Status: FACILITY NO LONGER NEEDS A PERMIT OR CLOSED
Permit Code: 7
Work Group: IW5
Work Group Number: 7120
Permit Number: IW5-00007120
Address Description: Not reported
Folio: 3040230740020
Title Code: AOP
Title Code Description: ANNUAL OPERATING PERMIT
Permit Title: INDUSTRIAL WASTE 5
Permit Class: REG
Permit Class Description: Regular permit

AG297
East
< 1/8
0.102 mi.
538 ft.
INCLAN MACHINE SHOP, INC.
4421 SW 75 AVE (BAY 11)
MIAMI, FL 33155
Site 6 of 8 in cluster AG

FL Miami-Dade IW
S117357848
N/A

Actual:
7 ft.
Focus Map:
8

Miami-Dade Co. IW5:
Region: DADE
Facility ID: 201408041402270
Permit Status: PERMIT ISSUED
Permit Code: 5
Work Group: IW5
Work Group Number: 21594
Permit Number: IW5-00021594
Address Description: Not reported
Folio: 3040230000236
Title Code: AOP
Title Code Description: ANNUAL OPERATING PERMIT
Permit Title: INDUSTRIAL WASTE 5
Permit Class: REG
Permit Class Description: Regular permit

Map ID
Direction
Distance
Elevation

MAP FINDINGS

Site

Database(s)

EDR ID Number
EPA ID Number

AG298
East
< 1/8
0.102 mi.
538 ft.
CABALLERO IRON WORKS, INC.
4421 SW 75 AVE (BAY 19)
MIAMI, FL 33155
Site 7 of 8 in cluster AG

FL Miami-Dade IW
S104285963
N/A

Actual: Miami-Dade Co. IW5:
7 ft. Region: DADE
Focus Map: Facility ID: 199909110907259
8 Permit Status: FACILITY NO LONGER NEEDS A PERMIT OR CLOSED
Permit Code: 7
Work Group: IW5
Work Group Number: 3316
Permit Number: IW5-00003316
Address Description: Not reported
Folio: 3040230000236
Title Code: AOP
Title Code Description: ANNUAL OPERATING PERMIT
Permit Title: INDUSTRIAL WASTE 5
Permit Class: REG
Permit Class Description: Regular permit

AG299
East
< 1/8
0.102 mi.
538 ft.
B.A.R.B. COMPRESSOR A/C CO.
4421 SW 75 AVE (UNIT 22)
MIAMI, FL 33155
Site 8 of 8 in cluster AG

FL Miami-Dade IW
S103265262
N/A

Actual: Miami-Dade Co. IW5:
7 ft. Region: DADE
Focus Map: Facility ID: 199909111118422
8 Permit Status: FACILITY NO LONGER NEEDS A PERMIT OR CLOSED
Permit Code: 7
Work Group: IW5
Work Group Number: 1411
Permit Number: IW5-00001411
Address Description: Not reported
Folio: 3040230000236
Title Code: AOP
Title Code Description: ANNUAL OPERATING PERMIT
Permit Title: INDUSTRIAL WASTE 5
Permit Class: REG
Permit Class Description: Regular permit

AO300
South
< 1/8
0.102 mi.
540 ft.
ROYAL POOL SERVICE
7250 NW 8 ST (BAY 8)
MIAMI, FL 33126
Site 11 of 11 in cluster AO

FL Miami-Dade IW
S104291571
N/A

Actual: Miami-Dade Co. IW5:
6 ft. Region: DADE
Focus Map: Facility ID: 199909111043563
4 Permit Status: FACILITY NO LONGER NEEDS A PERMIT OR CLOSED
Permit Code: 7
Work Group: IW5
Work Group Number: 12672
Permit Number: IW5-00012672

Map ID
Direction
Distance
Elevation

MAP FINDINGS

Site

Database(s)

EDR ID Number
EPA ID Number

ROYAL POOL SERVICE (Continued)

S104291571

Address Description: Not reported
Folio: 3030520020730
Title Code: AOP
Title Code Description: ANNUAL OPERATING PERMIT
Permit Title: INDUSTRIAL WASTE 5
Permit Class: REG
Permit Class Description: Regular permit

AT301 **EUROSTYLE INC.**
SSW **7515 NW 8 ST**
< 1/8 **MIAMI, FL 33126**

FL Miami-Dade IW **S104287934**
N/A

0.103 mi.
542 ft.

Site 3 of 19 in cluster AT

Actual:
6 ft.

Miami-Dade Co. IW5:

Region: DADE
Facility ID: 199909111126418
Permit Status: FACILITY NO LONGER NEEDS A PERMIT OR CLOSED
Permit Code: 7
Work Group: IW5
Work Group Number: 2670
Permit Number: IW5-00002670
Address Description: Not reported
Folio: 3030520020480
Title Code: AOP
Title Code Description: ANNUAL OPERATING PERMIT
Permit Title: INDUSTRIAL WASTE 5
Permit Class: REG
Permit Class Description: Regular permit

Focus Map:
4

Z302 **ERNEST B. HUNT**
East **4829 SW 75 AVE**
< 1/8 **MIAMI, FL 33155**

FL Miami-Dade IW **S103832670**
FL Enforcement **N/A**

0.103 mi.
543 ft.

Site 17 of 34 in cluster Z

Actual:
11 ft.

Miami-Dade Co. IW5:

Region: DADE
Facility ID: 199909111128431
Permit Status: FACILITY NO LONGER NEEDS A PERMIT OR CLOSED
Permit Code: 7
Work Group: IW5
Work Group Number: 3035
Permit Number: IW5-00003035
Address Description: Not reported
Folio: 3040230000193
Title Code: AOP
Title Code Description: ANNUAL OPERATING PERMIT
Permit Title: INDUSTRIAL WASTE 5
Permit Class: REG
Permit Class Description: Regular permit

Focus Map:
8

Enforcement Miami-Dade:

Region: DADE
Enforcement Officer: Shabbir Qureshi
Facility Type: Industrial Waste [5]

Map ID
Direction
Distance
Elevation

MAP FINDINGS

Site

Database(s)

EDR ID Number
EPA ID Number

ERNEST B. HUNT (Continued)

S103832670

Facility Status: Closed
Facility Status Code: C
Facility Type Code: IW[5]
Status Date: 10/22/1992
Case Level: Ticket Issued
Case Number: 1992052713261920
Case Description: Not reported
Address Description: Not reported
Folio: 3040230000193
Officer Name: Shabbir Qureshi
Case Status Level: T
Work Group: NONE
Work Group Number: Not reported

AZ303
South
< 1/8
0.103 mi.
543 ft.

MIAMI PURVEYORS INC
7350 NW 8TH ST
MIAMI, FL 33126
Site 2 of 3 in cluster AZ

FL AST **A100358995**
N/A

Actual:
6 ft.
Focus Map:
4

AST:
Facility ID: 9812838
Facility Status: OPEN
Type Description: Fuel user/Non-retail
Facility Phone: (305) 262-6170
DEP Contractor Own: P
Region: STATE
Positioning Method: Not reported
Lat/Long (dms): Not reported

Owner:
Owner Id: 67398
Owner Name: MIAMI PURVEYORS
Owner Address: 7350 NW 8TH ST
Owner Address 2: ATTN: RICK ROSENBERG
Owner City,St,Zip: MIAMI, FL 33126
Owner Contact: RICK ROSENBERG
Owner Phone: (305) 262-6170

Tank Id: 1
Status: In service
Status Date: 01-MAR-2010
Install Date: 01-JAN-2010
Substance: Diesel-emergen generator
Content Description: Emerg Generator Diesel
Gallons: 750
Tank Location: ABOVEGROUND

Construction:
Tank Id: 1
Construction Category: Primary Construction
Construction Description: Steel

Piping:
Tank ID: 1
Piping Category: Primary Construction

Map ID
Direction
Distance
Elevation

MAP FINDINGS

Site

Database(s)

EDR ID Number
EPA ID Number

MIAMI PURVEYORS INC (Continued)

A100358995

Piping Description: Steel/galvanized metal

Tank ID: 1
Piping Category: Miscellaneous Attributes
Piping Description: Abv, no soil contact

[Click here for Florida Oculus:](#)

Z304 **DISPLAY INTERNATIONAL**
East **4831 SW 75 AVE**
< 1/8 **MIAMI, FL 33155**
0.103 mi.
543 ft. **Site 18 of 34 in cluster Z**

FL Miami-Dade IW **S104289057**
N/A

Actual: Miami-Dade Co. IW5:
11 ft. Region: DADE
Focus Map: Facility ID: 199909111256469
8 Permit Status: FACILITY NO LONGER NEEDS A PERMIT OR CLOSED
 Permit Code: 7
 Work Group: IW5
 Work Group Number: 6588
 Permit Number: IW5-00006588
 Address Description: Not reported
 Folio: 3040230000193
 Title Code: AOP
 Title Code Description: ANNUAL OPERATING PERMIT
 Permit Title: INDUSTRIAL WASTE 5
 Permit Class: REG
 Permit Class Description: Regular permit

Z305 **HQ PHOTO LAB. LLC**
East **4833 SW 75 AVE**
< 1/8 **MIAMI, FL 33155**
0.103 mi.
544 ft. **Site 19 of 34 in cluster Z**

FL Miami-Dade IW **S104291518**
N/A

Actual: Miami-Dade Co. IW5:
11 ft. Region: DADE
Focus Map: Facility ID: 199909111043210
8 Permit Status: FACILITY NO LONGER NEEDS A PERMIT OR CLOSED
 Permit Code: 7
 Work Group: IW5
 Work Group Number: 12621
 Permit Number: IW5-00012621
 Address Description: Not reported
 Folio: 3040230000193
 Title Code: AOP
 Title Code Description: ANNUAL OPERATING PERMIT
 Permit Title: INDUSTRIAL WASTE 5
 Permit Class: EQ
 Permit Class Description: Permit has EQCB

Map ID
Direction
Distance
Elevation

MAP FINDINGS

Site

Database(s)

EDR ID Number
EPA ID Number

Z306
East
< 1/8
0.103 mi.
546 ft.
LARKIN COMMUNITY HOSPITAL
4841 SW 75 AVE
MIAMI, FL 33155
Site 20 of 34 in cluster Z

FL Miami-Dade Co. AP
FL Miami-Dade IW

S103428680
N/A

Actual:
11 ft.

Focus Map:
8

Miami-Dade Co. AP:

Region: DADE
Facility ID: 199905101444020
Work Group: CAP
Work Group Number: 1150
Permit Number: CAP-00001150
Address Description: Not reported
Folio: 3040230910190
Title Code: OTP
Title Code Description: ONE TIME PERMITS
Permit Title: AIR EMISSIONS
Permit Class: C
Permit Class Description: AIR CONSTRUCTION PERMIT
Permit Status: FACILITY NO LONGER NEEDS A PERMIT OR CLOSED
Permit Code: 7

Region: DADE
Facility ID: 199904211346543
Work Group: AP
Work Group Number: 1383
Permit Number: AP-00001383
Address Description: Not reported
Folio: 3040230910190
Title Code: AOP
Title Code Description: ANNUAL OPERATING PERMIT
Permit Title: AIR EMISSIONS
Permit Class: DERM
Permit Class Description: DADE COUNTY DERM PERMIT
Permit Status: FACILITY NO LONGER NEEDS A PERMIT OR CLOSED
Permit Code: 7

Miami-Dade Co. IW5:

Region: DADE
Facility ID: 199909110830496
Permit Status: FACILITY NO LONGER NEEDS A PERMIT OR CLOSED
Permit Code: 7
Work Group: IW5
Work Group Number: 5058
Permit Number: IW5-00005058
Address Description: Not reported
Folio: 3040230910190
Title Code: AOP
Title Code Description: ANNUAL OPERATING PERMIT
Permit Title: INDUSTRIAL WASTE 5
Permit Class: REG
Permit Class Description: Regular permit

Map ID
Direction
Distance
Elevation

MAP FINDINGS

Site

Database(s)

EDR ID Number
EPA ID Number

Z307
East
< 1/8
0.103 mi.
546 ft.

SMITH FURNITURE REPAIR
4841 SW 75TH AVE
MIAMI, FL 33155

RCRA NonGen / NLR

1000405867
FLD982117574

Actual:
11 ft.

RCRA NonGen / NLR:

Date form received by agency: 05/30/2013

Focus Map:
8

Facility name: SMITH FURNITURE REPAIR

Facility address: 4841 SW 75TH AVE
MIAMI, FL 33155-4438

EPA ID: FLD982117574

Contact: SMITH HERBERT

Contact address: 4841 SW 75TH AVE
MIAMI, FL 33155-4438

Contact country: US

Contact telephone: 305-264-3140

Contact email: Not reported

EPA Region: 04

Classification: Non-Generator

Description: Handler: Non-Generators do not presently generate hazardous waste

Owner/Operator Summary:

Owner/operator name: SMITH HERBERT
Owner/operator address: 4841 SW 75TH AVE
MIAMI, FL 33155

Owner/operator country: US

Owner/operator telephone: Not reported

Owner/operator email: Not reported

Owner/operator fax: Not reported

Owner/operator extension: Not reported

Legal status: Private

Owner/Operator Type: Owner

Owner/Op start date: 10/18/1996

Owner/Op end date: Not reported

Handler Activities Summary:

U.S. importer of hazardous waste: No

Mixed waste (haz. and radioactive): No

Recycler of hazardous waste: No

Transporter of hazardous waste: No

Treater, storer or disposer of HW: No

Underground injection activity: No

On-site burner exemption: No

Furnace exemption: No

Used oil fuel burner: No

Used oil processor: No

User oil refiner: No

Used oil fuel marketer to burner: No

Used oil Specification marketer: No

Used oil transfer facility: No

Used oil transporter: No

Historical Generators:

Date form received by agency: 12/08/1987

Site name: SMITH FURNITURE REPAIR

Classification: Small Quantity Generator

Map ID
Direction
Distance
Elevation

MAP FINDINGS

Site

Database(s)

EDR ID Number
EPA ID Number

SMITH FURNITURE REPAIR (Continued)

1000405867

Violation Status: No violations found

Z308 **STEVE BLANCO ART STUDIO LLC.**
East **4843 SW 75 AVE**
< 1/8 **MIAMI, FL 33155**
0.104 mi.
547 ft. **Site 22 of 34 in cluster Z**

FL Miami-Dade IW **S108795106**
N/A

Actual: Miami-Dade Co. IW5:
10 ft. Region: DADE
Focus Map: Facility ID: 200711301500597
8 Permit Status: PERMIT ISSUED
Permit Code: 5
Work Group: IW5
Work Group Number: 18360
Permit Number: IW5-00018360
Address Description: Not reported
Folio: 3040230910200
Title Code: AOP
Title Code Description: ANNUAL OPERATING PERMIT
Permit Title: INDUSTRIAL WASTE 5
Permit Class: REG
Permit Class Description: Regular permit

Z309 **HERNANDEZ ORNAMENTAL**
East **4845 SW 75 AVE**
< 1/8 **MIAMI, FL 33155**
0.104 mi.
547 ft. **Site 23 of 34 in cluster Z**

FL Miami-Dade Co. AP **S103428681**
FL Miami-Dade IW **N/A**

Actual: Miami-Dade Co. AP:
10 ft. Region: DADE
Focus Map: Facility ID: 199904211340045
8 Work Group: AP
Work Group Number: 978
Permit Number: AP-00000978
Address Description: Not reported
Folio: 3040230000193
Title Code: AOP
Title Code Description: ANNUAL OPERATING PERMIT
Permit Title: AIR EMISSIONS
Permit Class: DERM
Permit Class Description: DADE COUNTY DERM PERMIT
Permit Status: FACILITY NO LONGER NEEDS A PERMIT OR CLOSED
Permit Code: 7

Miami-Dade Co. IW5:
Region: DADE
Facility ID: 199909111421091
Permit Status: FACILITY NO LONGER NEEDS A PERMIT OR CLOSED
Permit Code: 7
Work Group: IW5
Work Group Number: 12341
Permit Number: IW5-00012341
Address Description: Not reported
Folio: 3040230000193
Title Code: AOP

Map ID
Direction
Distance
Elevation

MAP FINDINGS

Site

Database(s)

EDR ID Number
EPA ID Number

HERNANDEZ ORNAMENTAL (Continued)

S103428681

Title Code Description: ANNUAL OPERATING PERMIT
Permit Title: INDUSTRIAL WASTE 5
Permit Class: REG
Permit Class Description: Regular permit

AT310
SSW
< 1/8
0.104 mi.
549 ft.

DDG FURNITURE, INC.
7509 NW 8 ST
MIAMI, FL 33126

FL Miami-Dade IW

S105175636
N/A

Site 4 of 19 in cluster AT

Actual:
6 ft.

Miami-Dade Co. IW5:

Region: DADE

Focus Map:
4

Facility ID: 200110121530107

Permit Status: FACILITY NO LONGER NEEDS A PERMIT OR CLOSED

Permit Code: 7

Work Group: IW5

Work Group Number: 14126

Permit Number: IW5-00014126

Address Description: Not reported

Folio: 3030520020480

Title Code: AOP

Title Code Description: ANNUAL OPERATING PERMIT

Permit Title: INDUSTRIAL WASTE 5

Permit Class: REG

Permit Class Description: Regular permit

Z311
East
< 1/8
0.104 mi.
549 ft.

EXPRESS AUTO DEPOT, INC.
4849 SW 75 AVE
MIAMI, FL 33155

FL Miami-Dade IW

S104290499
N/A

Site 24 of 34 in cluster Z

Actual:
10 ft.

Miami-Dade Co. IW5:

Region: DADE

Focus Map:
8

Facility ID: 199909111343406

Permit Status: FACILITY NO LONGER NEEDS A PERMIT OR CLOSED

Permit Code: 7

Work Group: IW5

Work Group Number: 10330

Permit Number: IW5-00010330

Address Description: Not reported

Folio: 30402300000193

Title Code: AOP

Title Code Description: ANNUAL OPERATING PERMIT

Permit Title: INDUSTRIAL WASTE 5

Permit Class: REG

Permit Class Description: Regular permit

Map ID
Direction
Distance
Elevation

MAP FINDINGS

Site

Database(s)

EDR ID Number
EPA ID Number

Z312 **PROTECTIVE GLASS PRODUCTS, INC.**
East **4851 SW 75 AVE**
< 1/8 **MIAMI, FL 33155**
0.104 mi.
550 ft. **Site 25 of 34 in cluster Z**

FL Miami-Dade Co. AP **S105793198**
FL Miami-Dade IW **N/A**

Actual:
10 ft.

Focus Map:
8

Miami-Dade Co. AP:
Region: DADE
Facility ID: 200002281045512
Work Group: CAP
Work Group Number: 1803
Permit Number: CAP-00001803
Address Description: Not reported
Folio: 3040230000193
Title Code: OTP
Title Code Description: ONE TIME PERMITS
Permit Title: AIR EMISSIONS
Permit Class: C
Permit Class Description: AIR CONSTRUCTION PERMIT
Permit Status: FACILITY NO LONGER NEEDS A PERMIT OR CLOSED
Permit Code: 7

Region: DADE
Facility ID: 199904211326378
Work Group: AP
Work Group Number: 68
Permit Number: AP-00000068
Address Description: Not reported
Folio: 3040230000193
Title Code: AOP
Title Code Description: ANNUAL OPERATING PERMIT
Permit Title: AIR EMISSIONS
Permit Class: DERM
Permit Class Description: DADE COUNTY DERM PERMIT
Permit Status: FACILITY NO LONGER NEEDS A PERMIT OR CLOSED
Permit Code: 7

Miami-Dade Co. IW5:
Region: DADE
Facility ID: 199909110831449
Permit Status: FACILITY NO LONGER NEEDS A PERMIT OR CLOSED
Permit Code: 7
Work Group: IW5
Work Group Number: 5494
Permit Number: IW5-00005494
Address Description: Not reported
Folio: 3040230000193
Title Code: AOP
Title Code Description: ANNUAL OPERATING PERMIT
Permit Title: INDUSTRIAL WASTE 5
Permit Class: REG
Permit Class Description: Regular permit

Map ID
Direction
Distance
Elevation

MAP FINDINGS

EDR ID Number
EPA ID Number

Z313
East
< 1/8
0.104 mi.
550 ft.

PROTECTIVE GLASS INC
4851 SW 75TH AVE
MIAMI, FL 33155

Site 26 of 34 in cluster Z

RCRA NonGen / NLR
FINDS
ECHO

1000122684
FLD982107005

Actual:
10 ft.

RCRA NonGen / NLR:

Date form received by agency: 03/15/2013

Focus Map:
8

Facility name: PROTECTIVE GLASS INC
Facility address: 4851 SW 75TH AVE

MIAMI, FL 33155-4438

EPA ID: FLD982107005

Contact: PETER OLLOQUI

Contact address: 4851 SW 75TH AVE
MIAMI, FL 33155-4438

Contact country: US

Contact telephone: 770-844-8777

Contact email: Not reported

EPA Region: 04

Classification: Non-Generator

Description: Handler: Non-Generators do not presently generate hazardous waste

Owner/Operator Summary:

Owner/operator name: PROTECTIVE GLASS PRODUCTS INC

Owner/operator address: 4851 SW 75TH AVE
MIAMI, FL 33155

Owner/operator country: US

Owner/operator telephone: Not reported

Owner/operator email: Not reported

Owner/operator fax: Not reported

Owner/operator extension: Not reported

Legal status: Private

Owner/Operator Type: Owner

Owner/Op start date: 06/21/2005

Owner/Op end date: Not reported

Owner/operator name: ARMANDO CIENEUEGOS

Owner/operator address: 4851 SW 75TH AVE
MIAMI, FL 33155

Owner/operator country: US

Owner/operator telephone: Not reported

Owner/operator email: Not reported

Owner/operator fax: Not reported

Owner/operator extension: Not reported

Legal status: Private

Owner/Operator Type: Owner

Owner/Op start date: 06/01/2004

Owner/Op end date: 06/21/2005

Owner/operator name: PETER OLLOQUI

Owner/operator address: 4851 SW 75TH AVE
MIAMI, FL 33155

Owner/operator country: US

Owner/operator telephone: Not reported

Owner/operator email: Not reported

Owner/operator fax: Not reported

Owner/operator extension: Not reported

Legal status: Private

Owner/Operator Type: Operator

Map ID
Direction
Distance
Elevation

MAP FINDINGS

Site

Database(s)

EDR ID Number
EPA ID Number

PROTECTIVE GLASS INC (Continued)

1000122684

Owner/Op start date: 03/15/1987
Owner/Op end date: Not reported

Owner/operator name: PROTECTIVE GLASS INC
Owner/operator address: 4851 SW 75TH AVE
MIAMI, FL 33155
Owner/operator country: US
Owner/operator telephone: Not reported
Owner/operator email: Not reported
Owner/operator fax: Not reported
Owner/operator extension: Not reported
Legal status: Private
Owner/Operator Type: Operator
Owner/Op start date: 03/15/1987
Owner/Op end date: Not reported

Handler Activities Summary:

U.S. importer of hazardous waste: No
Mixed waste (haz. and radioactive): No
Recycler of hazardous waste: No
Transporter of hazardous waste: No
Treater, storer or disposer of HW: No
Underground injection activity: No
On-site burner exemption: No
Furnace exemption: No
Used oil fuel burner: No
Used oil processor: No
User oil refiner: No
Used oil fuel marketer to burner: No
Used oil Specification marketer: No
Used oil transfer facility: No
Used oil transporter: No

Historical Generators:

Date form received by agency: 06/21/2005
Site name: PROTECTIVE GLASS INC
Classification: Small Quantity Generator

. Waste code: D001
. Waste name: IGNITABLE WASTE

Violation Status: No violations found

FINDS:

Registry ID: 110007425321

Environmental Interest/Information System

RCRAInfo is a national information system that supports the Resource Conservation and Recovery Act (RCRA) program through the tracking of events and activities related to facilities that generate, transport, and treat, store, or dispose of hazardous waste. RCRAInfo allows RCRA program staff to track the notification, permit, compliance, and corrective action activities required under RCRA.

Florida Environmental System Today Application (FIESTA) Data
Maintenance (FDM) system maintains entity, environmental interest and

Map ID
Direction
Distance
Elevation

MAP FINDINGS

Site

Database(s)

EDR ID Number
EPA ID Number

PROTECTIVE GLASS INC (Continued)

1000122684

affiliation data for the State of Florida.

[Click this hyperlink](#) while viewing on your computer to access additional FINDS: detail in the EDR Site Report.

ECHO:

Envid: 1000122684
Registry ID: 110007425321
DFR URL: <http://echo.epa.gov/detailed-facility-report?fid=110007425321>

Z314 **QUALITY AWNINGS CORP.** **FL Miami-Dade IW** **S104931788**
East **4853 SW 75 AVE** **N/A**
< 1/8 **MIAMI, FL 33155**
0.104 mi.
550 ft. **Site 27 of 34 in cluster Z**

Actual: Miami-Dade Co. IW5:
10 ft. Region: DADE
Focus Map: Facility ID: 200010251508051
8 Permit Status: FACILITY NO LONGER NEEDS A PERMIT OR CLOSED
 Permit Code: 7
 Work Group: IW5
 Work Group Number: 13494
 Permit Number: IW5-00013494
 Address Description: Not reported
 Folio: 3040230000193
 Title Code: AOP
 Title Code Description: ANNUAL OPERATING PERMIT
 Permit Title: INDUSTRIAL WASTE 5
 Permit Class: REG
 Permit Class Description: Regular permit

Z315 **RAD BODY SHOP, INC.** **FL Miami-Dade IW** **S105175442**
East **4855-57 SW 75 AVE** **N/A**
< 1/8 **MIAMI, FL 33155**
0.104 mi.
551 ft. **Site 28 of 34 in cluster Z**

Actual: Miami-Dade Co. IW5:
10 ft. Region: DADE
Focus Map: Facility ID: 199909111114560
8 Permit Status: FACILITY NO LONGER NEEDS A PERMIT OR CLOSED
 Permit Code: 7
 Work Group: IW5
 Work Group Number: 799
 Permit Number: IW5-00000799
 Address Description: Not reported
 Folio: 3040230000193
 Title Code: AOP
 Title Code Description: ANNUAL OPERATING PERMIT
 Permit Title: INDUSTRIAL WASTE 5
 Permit Class: REG
 Permit Class Description: Regular permit

Map ID
Direction
Distance
Elevation

MAP FINDINGS

Site

Database(s)

EDR ID Number
EPA ID Number

AZ316
South
< 1/8
0.105 mi.
552 ft.
ROYAL COOL AIR CONDITIONING, INC.
7404 NW 8 ST
MIAMI, FL 33126
Site 3 of 3 in cluster AZ

FL Miami-Dade IW
S104288225
N/A

Actual: Miami-Dade Co. IW5:
6 ft. Region: DADE
Focus Map: Facility ID: 199909111216330
4 Permit Status: FACILITY NO LONGER NEEDS A PERMIT OR CLOSED
Permit Code: 7
Work Group: IW5
Work Group Number: 4481
Permit Number: IW5-00004481
Address Description: Not reported
Folio: 3030520020790
Title Code: AOP
Title Code Description: ANNUAL OPERATING PERMIT
Permit Title: INDUSTRIAL WASTE 5
Permit Class: REG
Permit Class Description: Regular permit

Z317
East
< 1/8
0.105 mi.
552 ft.
B & M AUTOMOTIVE
4857 SW 75TH AVE
MIAMI, FL 33155
Site 29 of 34 in cluster Z

RCRA NonGen / NLR
FINDS
ECHO
1000122639
FLD982132920

Actual: RCRA NonGen / NLR:
10 ft. Date form received by agency: 03/21/2013
Focus Map: Facility name: B & M AUTOMOTIVE
8 Facility address: 4857 SW 75TH AVE
MIAMI, FL 33155-4438
EPA ID: FLD982132920
Contact: JOAN MICHEL
Contact address: 4857 SW 75TH AVE
MIAMI, FL 33155-4438
Contact country: US
Contact telephone: 305-264-9822
Contact email: Not reported
EPA Region: 04
Classification: Non-Generator
Description: Handler: Non-Generators do not presently generate hazardous waste

Owner/Operator Summary:
Owner/operator name: JOAN MICHEL
Owner/operator address: 4857 SW 75TH AVE
MIAMI, FL 33155
Owner/operator country: US
Owner/operator telephone: Not reported
Owner/operator email: Not reported
Owner/operator fax: Not reported
Owner/operator extension: Not reported
Legal status: Private
Owner/Operator Type: Owner
Owner/Op start date: 10/18/1996
Owner/Op end date: Not reported

Map ID
Direction
Distance
Elevation

MAP FINDINGS

Site

Database(s)

EDR ID Number
EPA ID Number

B & M AUTOMOTIVE (Continued)

1000122639

Handler Activities Summary:

U.S. importer of hazardous waste: No
Mixed waste (haz. and radioactive): No
Recycler of hazardous waste: No
Transporter of hazardous waste: No
Treater, storer or disposer of HW: No
Underground injection activity: No
On-site burner exemption: No
Furnace exemption: No
Used oil fuel burner: No
Used oil processor: No
User oil refiner: No
Used oil fuel marketer to burner: No
Used oil Specification marketer: No
Used oil transfer facility: No
Used oil transporter: No

Historical Generators:

Date form received by agency: 10/13/1989

Site name: B & M AUTOMOTIVE

Classification: Small Quantity Generator

. Waste code: D001
. Waste name: IGNITABLE WASTE

. Waste code: F002
. Waste name: THE FOLLOWING SPENT HALOGENATED SOLVENTS: TETRACHLOROETHYLENE, METHYLENE CHLORIDE, TRICHLOROETHYLENE, 1,1,1-TRICHLOROETHANE, CHLOROBENZENE, 1,1,2-TRICHLORO-1,2,2-TRIFLUOROETHANE, ORTHO-DICHLOROBENZENE, TRICHLOROFLUOROMETHANE, AND 1,1,2, TRICHLOROETHANE; ALL SPENT SOLVENT MIXTURES/BLENDS CONTAINING, BEFORE USE, A TOTAL OF TEN PERCENT OR MORE (BY VOLUME) OF ONE OR MORE OF THE ABOVE HALOGENATED SOLVENTS OR THOSE SOLVENTS LISTED IN F001, F004, AND F005; AND STILL BOTTOMS FROM THE RECOVERY OF THESE SPENT SOLVENTS AND SPENT SOLVENT MIXTURES.

. Waste code: F004
. Waste name: THE FOLLOWING SPENT NONHALOGENATED SOLVENTS: CRESOLS, CRESYLIC ACID, AND NITROBENZENE; AND THE STILL BOTTOMS FROM THE RECOVERY OF THESE SOLVENTS; ALL SPENT SOLVENT MIXTURES/BLENDS CONTAINING, BEFORE USE, A TOTAL OF TEN PERCENT OR MORE (BY VOLUME) OF ONE OR MORE OF THE ABOVE NONHALOGENATED SOLVENTS OR THOSE SOLVENTS LISTED IN F001, F002, AND F005; AND STILL BOTTOMS FROM THE RECOVERY OF THESE SPENT SOLVENTS AND SPENT SOLVENT MIXTURES.

Violation Status: No violations found

FINDS:

Registry ID: 110007428907

Environmental Interest/Information System

RCRAInfo is a national information system that supports the Resource Conservation and Recovery Act (RCRA) program through the tracking of events and activities related to facilities that generate, transport, and treat, store, or dispose of hazardous waste. RCRAInfo allows RCRA program staff to track the notification, permit, compliance, and

Map ID
Direction
Distance
Elevation

MAP FINDINGS

Site

Database(s)

EDR ID Number
EPA ID Number

B & M AUTOMOTIVE (Continued)

1000122639

corrective action activities required under RCRA.

Florida Environmental System Today Application (FIESTA) Data Maintenance (FDM) system maintains entity, environmental interest and affiliation data for the State of Florida.

[Click this hyperlink](#) while viewing on your computer to access additional FINDS: detail in the EDR Site Report.

ECHO:

Envid: 1000122639
Registry ID: 110007428907
DFR URL: <http://echo.epa.gov/detailed-facility-report?fid=110007428907>

Z318
East
< 1/8
0.105 mi.
553 ft.
GRAIN-FEST BREWERY, INC.
4859 SW 75 AVE
MIAMI, FL 33155
Site 30 of 34 in cluster Z

FL Miami-Dade IW **S103449622**
N/A

Actual: Miami-Dade Co. IW2-4:
10 ft. Region: DADE
Focus Map: Facility ID: 199907280900171
8 Permit Status: FACILITY NO LONGER NEEDS A PERMIT OR CLOSED
Permit Code: 7
Work Group: IW
Work Group Number: 428
Permit Number: IW-00000428
Address Description: Not reported
Folio: 3040230000193
Title Code: AOP
Title Code Description: ANNUAL OPERATING PERMIT
Permit Title: INDUSTRIAL WASTE (IW)
Permit Class: 3
Permit Class Description: TBA

Z319
East
< 1/8
0.105 mi.
554 ft.
BEST IRON
4863 SW 75 AVE
MIAMI, FL 33155
Site 31 of 34 in cluster Z

FL Miami-Dade IW **S104245148**
N/A

Actual: Miami-Dade Co. IW6:
10 ft. Region: DADE
Focus Map: Facility ID: 199909111504581
8 Permit Status: FACILITY NO LONGER NEEDS A PERMIT OR CLOSED
Permit Code: 7
Work Group: IW6
Work Group Number: 2653
Permit Number: IW6-00002653
Address Description: Not reported
Folio: 3040230000193
Title Code: AOP
Title Code Description: ANNUAL OPERATING PERMIT
Permit Title: WELLFIELD PROTECTION

Map ID
Direction
Distance
Elevation

MAP FINDINGS

Site

Database(s)

EDR ID Number
EPA ID Number

BEST IRON (Continued)

S104245148

Permit Class: B
Permit Class Description: Shared access tenants on septic tank

Z320
East
< 1/8
0.105 mi.
555 ft.
THE MUSTANG COLLECTION
4865 SW 75 AVE
MIAMI, FL 33155
Site 32 of 34 in cluster Z

FL Miami-Dade IW **S104245149**
N/A

Actual: Miami-Dade Co. IW6:
10 ft. Region: DADE
Focus Map: Facility ID: 199909111504558
8 Permit Status: FACILITY NO LONGER NEEDS A PERMIT OR CLOSED
Permit Code: 7
Work Group: IW6
Work Group Number: 2589
Permit Number: IW6-00002589
Address Description: Not reported
Folio: 3040230000193
Title Code: AOP
Title Code Description: ANNUAL OPERATING PERMIT
Permit Title: WELLFIELD PROTECTION
Permit Class: B
Permit Class Description: Shared access tenants on septic tank

Z321
East
< 1/8
0.105 mi.
555 ft.
PINNACLE CUSTOM CABINETS, INC.
4867 SW 75 AVE
MIAMI, FL 33155
Site 33 of 34 in cluster Z

FL Miami-Dade IW **S106912459**
N/A

Actual: Miami-Dade Co. IW5:
10 ft. Region: DADE
Focus Map: Facility ID: 200412300832113
8 Permit Status: FACILITY NO LONGER NEEDS A PERMIT OR CLOSED
Permit Code: 7
Work Group: IW5
Work Group Number: 16431
Permit Number: IW5-00016431
Address Description: Not reported
Folio: 3040230000193
Title Code: AOP
Title Code Description: ANNUAL OPERATING PERMIT
Permit Title: INDUSTRIAL WASTE 5
Permit Class: REG
Permit Class Description: Regular permit

Map ID
Direction
Distance
Elevation

MAP FINDINGS

EDR ID Number
EPA ID Number

Z322 **HARRY'S CUSTOM CABINETS** **FL Miami-Dade IW** **S103265433**
East **4869 SW 75 AVE** **N/A**
< 1/8 **MIAMI, FL 33155**
0.105 mi.
557 ft. **Site 34 of 34 in cluster Z**

Actual: Miami-Dade Co. IW6:
10 ft. Region: DADE
Focus Map: Facility ID: 199909111503325
8 Permit Status: FACILITY NO LONGER NEEDS A PERMIT OR CLOSED
Permit Code: 7
Work Group: IW6
Work Group Number: 1520
Permit Number: IW6-00001520
Address Description: Not reported
Folio: 3040230000190
Title Code: AOP
Title Code Description: ANNUAL OPERATING PERMIT
Permit Title: WELLFIELD PROTECTION
Permit Class: B
Permit Class Description: Shared access tenants on septic tank

Miami-Dade Co. IW5:
Region: DADE
Facility ID: 199909111344400
Permit Status: FACILITY NO LONGER NEEDS A PERMIT OR CLOSED
Permit Code: 7
Work Group: IW5
Work Group Number: 10546
Permit Number: IW5-00010546
Address Description: Not reported
Folio: 3040230000190
Title Code: AOP
Title Code Description: ANNUAL OPERATING PERMIT
Permit Title: INDUSTRIAL WASTE 5
Permit Class: REG
Permit Class Description: Regular permit

AT323 **TAMIAMI SOUTH DISTRIBUTORS INC** **FL Miami-Dade IW** **S104287932**
SSW **7499 NW 8 ST** **N/A**
< 1/8 **MIAMI, FL 33126**
0.106 mi.
559 ft. **Site 5 of 19 in cluster AT**

Actual: Miami-Dade Co. IW5:
6 ft. Region: DADE
Focus Map: Facility ID: 199909111128138
4 Permit Status: FACILITY NO LONGER NEEDS A PERMIT OR CLOSED
Permit Code: 7
Work Group: IW5
Work Group Number: 2952
Permit Number: IW5-00002952
Address Description: Not reported
Folio: 3030520020480
Title Code: AOP
Title Code Description: ANNUAL OPERATING PERMIT
Permit Title: INDUSTRIAL WASTE 5
Permit Class: REG
Permit Class Description: Regular permit

Map ID
Direction
Distance
Elevation

MAP FINDINGS

Site

Database(s)

EDR ID Number
EPA ID Number

AT324 **ARCO SERVICES**
SSW **7499 NW 8TH ST**
< 1/8 **MIAMI, FL 33126**
0.106 mi.
559 ft. **Site 6 of 19 in cluster AT**

EDR Hist Auto **1020474419**
N/A

Actual: EDR Hist Auto
6 ft.

| | | | |
|-------------------------------|-------|---------------|---------------------------|
| Focus Map: 4 | Year: | Name: | Type: |
| | 1993 | ARCO SERVICES | Gasoline Service Stations |
| | 1994 | ARCO SERVICES | Gasoline Service Stations |
| | 1995 | ARCO SERVICES | Gasoline Service Stations |
| | 1996 | ARCO SERVICES | Gasoline Service Stations |
| | 1997 | ARCO SERVICES | Gasoline Service Stations |

AR325 **PREFERRED CARE PARTNERS MEDICAL GROUP**
West **7800-24 SW 24 ST**
< 1/8 **MIAMI, FL 33155**
0.106 mi.
560 ft. **Site 5 of 10 in cluster AR**

FL Miami-Dade IW **S106709720**
FL Enforcement **N/A**

Actual: Miami-Dade Co. IW5:
8 ft.

| | | |
|-------------------------------|---------------------------|---|
| Focus Map: 5 | Region: | DADE |
| | Facility ID: | 199909111300106 |
| | Permit Status: | FACILITY NO LONGER NEEDS A PERMIT OR CLOSED |
| | Permit Code: | 7 |
| | Work Group: | IW5 |
| | Work Group Number: | 7175 |
| | Permit Number: | IW5-00007175 |
| | Address Description: | Not reported |
| | Folio: | 3040150050260 |
| | Title Code: | AOP |
| | Title Code Description: | ANNUAL OPERATING PERMIT |
| | Permit Title: | INDUSTRIAL WASTE 5 |
| | Permit Class: | REG |
| | Permit Class Description: | Regular permit |

Enforcement Miami-Dade:

| | |
|-----------------------|--------------------------------------|
| Region: | DADE |
| Enforcement Officer: | Francisco Verrire |
| Facility Type: | Underground Tanks |
| Facility Status: | Closed |
| Facility Status Code: | C |
| Facility Type Code: | UGT |
| Status Date: | 1/11/1988 |
| Case Level: | Ticket Issued |
| Case Number: | 1990082409265730 |
| Case Description: | Not reported |
| Address Description: | Not reported |
| Folio: | 3040150050260 |
| Officer Name: | Francisco Verrire |
| Case Status Level: | T |
| Work Group: | NONE |
| Work Group Number: | Not reported |
| Region: | DADE |
| Enforcement Officer: | Not reported |
| Facility Type: | Site Assessment For Underground Tank |
| Facility Status: | Open |

Map ID
Direction
Distance
Elevation

MAP FINDINGS

Site

Database(s)

EDR ID Number
EPA ID Number

PREFERRED CARE PARTNERS MEDICAL GROUP (Continued)

S106709720

Facility Status Code: O
Facility Type Code: SA/UGT
Status Date: 11/21/2002
Case Level: State Clean-Up Site
Case Number: 2002112111041890
Case Description: Not reported
Address Description: Not reported
Folio: 3040150050260
Officer Name: Not reported
Case Status Level: SC
Work Group: UT
Work Group Number: Not reported

Region: DADE
Enforcement Officer: Sharon Crabtree
Facility Type: Underground Tanks
Facility Status: Closed
Facility Status Code: C
Facility Type Code: UGT
Status Date: 3/7/1997
Case Level: LIEN SATISFIED/CASE CLOSED
Case Number: 1990091713323510
Case Description: Not reported
Address Description: Not reported
Folio: 3040150050260
Officer Name: Sharon Crabtree
Case Status Level: LS
Work Group: NONE
Work Group Number: Not reported

AR326
West
< 1/8
0.106 mi.
560 ft.

WESTCHESTER 76
7800 SW 24TH ST
MIAMI, FL 33155
Site 6 of 10 in cluster AR

EDR Hist Auto **1022159926**
N/A

Actual: EDR Hist Auto
8 ft.

| | | | |
|-------------------|-------|--------------------------|---------------------------------|
| Focus Map: | Year: | Name: | Type: |
| 5 | 1969 | CASKEYS PURE OIL STATION | Gasoline Service Stations |
| | 1970 | CASKEYS PURE OIL STATION | Gasoline Service Stations |
| | 1994 | WESTCHESTER 76 | General Automotive Repair Shops |
| | 1995 | WESTCHESTER 76 | General Automotive Repair Shops |
| | 1996 | WESTCHESTER 76 | General Automotive Repair Shops |

AT327
SSW
< 1/8
0.106 mi.
562 ft.

BENNY AUTO REPAIRS
7495 NW 8 ST
MIAMI, FL 33126
Site 7 of 19 in cluster AT

FL Miami-Dade IW **S104287931**
N/A

Actual: Miami-Dade Co. IW5:
6 ft.

| | | |
|-------------------|----------------|---|
| Focus Map: | Region: | DADE |
| 4 | Facility ID: | 199909111123580 |
| | Permit Status: | FACILITY NO LONGER NEEDS A PERMIT OR CLOSED |
| | Permit Code: | 7 |

Map ID
Direction
Distance
Elevation

MAP FINDINGS

Site

Database(s)

EDR ID Number
EPA ID Number

BENNY AUTO REPAIRS (Continued)

S104287931

Work Group: IW5
Work Group Number: 2277
Permit Number: IW5-00002277
Address Description: Not reported
Folio: 3030520020480
Title Code: AOP
Title Code Description: ANNUAL OPERATING PERMIT
Permit Title: INDUSTRIAL WASTE 5
Permit Class: REG
Permit Class Description: Regular permit

AJ328 SOUTH MIAMI CITY-PUBLIC WORKS
East 4795 SW 75TH AVE
< 1/8 MIAMI, FL 33155

0.107 mi.
563 ft.

Site 23 of 24 in cluster AJ

FL SWF/LF U003744370
FL LUST N/A
FL UST
FL NPDES

Actual:
11 ft.

Focus Map:
8

SWF/LF:
Facility ID: 98244
District: SED
Lat/Long: 25:43:32.7415 / 80:19:1601
Class Type: 910
Classification: DISASTER DEBRIS MANAGEMENT SITE
Class Status: PRE-AUTHORIZED (B)
Section: 23
Township: 54
Range: 40
Responsible Authority Name: Not reported
Responsible Authority Address: Not reported
Responsible Authority City,St,Zip: Not reported
Responsible Authority Phone: Not reported
EMail Address1: Not reported
EMail Address2: Not reported
Site Supervisor Name: Not reported
Site Supervisor Addr: Not reported
Site Supervisor City/State/Zip: Not reported
Site Supervisor Telephone: Not reported
Land Owner Name: Not reported
Land Owner Address: Not reported
Land Owner City/State/Zip: Not reported
Land Owner Telephone: Not reported

[Click here for Florida Oculus:](#)

LUST:

Region: STATE
Facility Id: 8622189
Facility Status: OPEN
Facility Type: H - Local Government
Facility Phone: (305)663-6350
Facility Cleanup Rank: 11086
District: Southeast District
Lat/Long (dms): 25 43 33.1199 / 80 18 58.1449
Section: 023
Township: 054
Range: 040
Feature: Not reported

Map ID
Direction
Distance
Elevation

MAP FINDINGS

Site

Database(s)

EDR ID Number
EPA ID Number

SOUTH MIAMI CITY-PUBLIC WORKS (Continued)

U003744370

Method: DMAP
Datum: 0
Score: Not reported
Score Effective Date: Not reported
Score When Ranked: 9
Operator: RUDY DE LA TORRE
Name Update: 09/26/2000
Address Update: Not reported

Discharge Cleanup Summary:

Discharge Date: 01/24/2001
PCT Discharge Combined: Not reported
Cleanup Required: N - NO CLEANUP REQUIRED
Discharge Cleanup Status: NREQ - CLEANUP NOT REQUIRED
Disch Cleanup Status Date: 11/14/2001
Cleanup Work Status: COMPLETED
Information Source: D - DISCHARGE NOTIFICATION
Other Source Description: Not reported
Eligibility Indicator: I - INELIGIBLE
Site Manager: SLAPP_K
Site Mgr End Date: 11/06/2002
Tank Office: PCLP13 - MIAMI-DADE COUNTY DEPT OF REGULATORY & ECON RESOUR
Discharge Date: 06/19/1987
PCT Discharge Combined: Not reported
Cleanup Required: R - CLEANUP REQUIRED
Discharge Cleanup Status: SRCR - SRCR COMPLETE
Disch Cleanup Status Date: 10/26/2017
Cleanup Work Status: COMPLETED
Information Source: E - EDI
Other Source Description: Not reported
Eligibility Indicator: E - ELIGIBLE
Site Manager: RODRIGUEZ_RX
Site Mgr End Date: 01/23/2018
Tank Office: PCLP13 - MIAMI-DADE COUNTY DEPT OF REGULATORY & ECON RESOUR

Petroleum Cleanup Program Eligibility:

Facility ID: 8622189
Discharge Date: 19-JUN-87
Pct Discharge Combined With: Not reported
Cleanup Required: R - CLEANUP REQUIRED
Discharge Cleanup Status: SRCR - SRCR COMPLETE
Disch Cleanup Status Date: 10/26/2017
Cleanup Work Status: COMPLETED
Information Source: E - EDI
Other Source Description: Not reported
Application Received Date: 31-AUG-87
Cleanup Program: E - EARLY DETECTION INCENTIVE
Eligibility Status: 12-JAN-89
Elig Status Date: 12-JAN-89
Letter Of Intent Date: 08/31/1987
Redetermined: No
Inspection Date: 09/11/1988
Site Manager: RODRIGUEZ_RX
Site Mgr End Date: 01/23/2018
Tank Office: PCLP13 - MIAMI-DADE COUNTY DEPT OF REGULATORY & ECON RESOUR
Deductible Amount: Not reported
Deductible Paid To Date: 0
Co-Pay Amount: Not reported

Map ID
Direction
Distance
Elevation

MAP FINDINGS

Site

Database(s)

EDR ID Number
EPA ID Number

SOUTH MIAMI CITY-PUBLIC WORKS (Continued)

U003744370

| | |
|-------------------------------|--------------------------------|
| Co-Pay Paid To Date: | 0 |
| Cap Amount: | Not reported |
| Contaminated Media: | |
| Discharge Date: | 01/24/2001 |
| Pct Discharge Combined With: | Not reported |
| Cleanup Required: | N - NO CLEANUP REQUIRED |
| Discharge Cleanup Status: | NREQ - CLEANUP NOT REQUIRED |
| Disch Cleanup Status Date: | 11/14/2001 |
| Cleanup Work Status: | COMPLETED |
| Information Source: | D - DISCHARGE NOTIFICATION |
| Other Source Description: | Not reported |
| Elig Indicator: | I - INELIGIBLE |
| Site Manager: | SLAPP_K |
| Site Mgr End Date: | 11/06/2002 |
| Tank Office: | PCLP13 - MIAMI-DADE COUNTY DEP |
| Contaminated Drinking Wells: | Not reported |
| Contaminated Monitoring Well: | Not reported |
| Contaminated Soil: | Not reported |
| Contaminated Surface Water: | Not reported |
| Contaminated Ground Water: | Yes |
| Pollutant: | D - Vehicular Diesel |
| Pollutant Other Description: | Not reported |
| Gallons Discharged: | Not reported |
| Discharge Date: | 06/19/1987 |
| Pct Discharge Combined With: | Not reported |
| Cleanup Required: | R - CLEANUP REQUIRED |
| Discharge Cleanup Status: | SRCR - SRCR COMPLETE |
| Disch Cleanup Status Date: | 10/26/2017 |
| Cleanup Work Status: | COMPLETED |
| Information Source: | E - EDI |
| Other Source Description: | Not reported |
| Elig Indicator: | E - ELIGIBLE |
| Site Manager: | RODRIGUEZ_RX |
| Site Mgr End Date: | 01/23/2018 |
| Tank Office: | PCLP13 - MIAMI-DADE COUNTY DEP |
| Contaminated Drinking Wells: | 0 |
| Contaminated Monitoring Well: | Yes |
| Contaminated Soil: | Yes |
| Contaminated Surface Water: | No |
| Contaminated Ground Water: | Yes |
| Pollutant: | D - Vehicular Diesel |
| Pollutant Other Description: | Not reported |
| Gallons Discharged: | Not reported |
| Task Information: | |
| District: | SED |
| Facility ID: | 8622189 |
| Facility Status: | OPEN |
| Facility Type: | H - Local Government - |
| County: | MIAMI-DADE |
| County ID: | 13 |
| Cleanup Eligibility Status: | I |
| Source Effective Date: | Not reported |
| Discharge Date: | 01-24-2001 |
| Cleanup Required: | N - NO CLEANUP REQUIRED |
| Discharge Cleanup Status: | NREQ - CLEANUP NOT REQUIRED |
| Disch Cleanup Status Date: | 11-14-2001 |

Map ID
Direction
Distance
Elevation

MAP FINDINGS

Site

Database(s)

EDR ID Number
EPA ID Number

SOUTH MIAMI CITY-PUBLIC WORKS (Continued)

U003744370

| | |
|-------------------------------------|------------------------|
| SRC Action Type: | Not reported |
| SRC Submit Date: | Not reported |
| SRC Review Date: | Not reported |
| SRC Completion Status: | Not reported |
| SRC Issue Date: | Not reported |
| SRC Comment: | Not reported |
| Cleanup Work Status: | COMPLETED |
| Site Mgr: | SLAPP_K |
| Site Mgr End Date: | 11-06-2002 |
| Tank Office: | PCLP13 - Dade County |
| SR Task ID: | Not reported |
| SR Cleanup Responsible: | Not reported |
| SR Funding Eligibility Type: | Not reported |
| SR Actual Cost: | Not reported |
| SR Completion Date: | Not reported |
| SR Payment Date: | Not reported |
| SR Oral Date: | Not reported |
| SR Written Date: | Not reported |
| SR Soil Removal: | Not reported |
| SR Free Product Removal: | Not reported |
| SR Soil Tonnage Removed: | Not reported |
| SR Soil Treatment: | Not reported |
| SR Other Treatment: | Not reported |
| SR Alternate Proc Received Date: | Not reported |
| SR Alternate Procedure Status: | Not reported |
| SR Alternate Procedure Status Date: | Not reported |
| SR Alternate Procedure Comments: | Not reported |
| SA Task ID: | 95005 |
| SA Cleanup Responsible: | Not reported |
| SA Funding Eligibility Type: | Not reported |
| SA Actual Cost: | Not reported |
| SA Completion Date: | Not reported |
| SA Payment Date: | Not reported |
| RAP Task ID: | Not reported |
| RAP Cleanup Responsible ID: | Not reported |
| RAP Funding Eligibility Type: | Not reported |
| RAP Actual Cost: | Not reported |
| RAP Completion Date: | Not reported |
| RAP Payment Date: | Not reported |
| RAP Last Order Approved: | Not reported |
| RA Task ID: | Not reported |
| RA Cleanup Responsible: | Not reported |
| RA Funding Eligibility Type: | Not reported |
| RA Years to Complete: | Not reported |
| RA Actual Cost: | Not reported |
| District: | SED |
| Facility ID: | 8622189 |
| Facility Status: | OPEN |
| Facility Type: | H - Local Government - |
| County: | MIAMI-DADE |
| County ID: | 13 |
| Cleanup Eligibility Status: | E |
| Source Effective Date: | 10-17-2017 |
| Discharge Date: | 06-19-1987 |
| Cleanup Required: | R - CLEANUP REQUIRED |
| Discharge Cleanup Status: | SRCR - SRCR COMPLETE |
| Disch Cleanup Status Date: | 10-26-2017 |

Map ID
Direction
Distance
Elevation

MAP FINDINGS

Site

Database(s)

EDR ID Number
EPA ID Number

SOUTH MIAMI CITY-PUBLIC WORKS (Continued)

U003744370

| | |
|-------------------------------------|--|
| SRC Action Type: | SRCR - SITE REHABILITATION COMPLETION REPORT |
| SRC Submit Date: | 07-28-2017 |
| SRC Review Date: | 08-24-2017 |
| SRC Completion Status: | A - APPROVED |
| SRC Issue Date: | 10-26-2017 |
| SRC Comment: | Not reported |
| Cleanup Work Status: | COMPLETED |
| Site Mgr: | RODRIGUEZ_RX |
| Site Mgr End Date: | 01-23-2018 |
| Tank Office: | PCLP13 - Dade County |
| SR Task ID: | Not reported |
| SR Cleanup Responsible: | Not reported |
| SR Funding Eligibility Type: | Not reported |
| SR Actual Cost: | Not reported |
| SR Completion Date: | Not reported |
| SR Payment Date: | Not reported |
| SR Oral Date: | Not reported |
| SR Written Date: | Not reported |
| SR Soil Removal: | Not reported |
| SR Free Product Removal: | Not reported |
| SR Soil Tonnage Removed: | Not reported |
| SR Soil Treatment: | Not reported |
| SR Other Treatment: | Not reported |
| SR Alternate Proc Received Date: | Not reported |
| SR Alternate Procedure Status: | Not reported |
| SR Alternate Procedure Status Date: | Not reported |
| SR Alternate Procedure Comments: | Not reported |
| SA Task ID: | 32912 |
| SA Cleanup Responsible: | Not reported |
| SA Funding Eligibility Type: | Not reported |
| SA Actual Cost: | \$11,878.95 |
| SA Completion Date: | 04-14-1989 |
| SA Payment Date: | 02-13-1992 |
| RAP Task ID: | 32913 |
| RAP Cleanup Responsible ID: | RP - RESPONSIBLE PARTY |
| RAP Funding Eligibility Type: | Not reported |
| RAP Actual Cost: | Not reported |
| RAP Completion Date: | Not reported |
| RAP Payment Date: | Not reported |
| RAP Last Order Approved: | 1989-06-22 00:00:00 |
| RA Task ID: | 32914 |
| RA Cleanup Responsible: | RP - RESPONSIBLE PARTY |
| RA Funding Eligibility Type: | Not reported |
| RA Years to Complete: | 0 |
| RA Actual Cost: | Not reported |

[Click here for Florida Oculus:](#)

UST:

| | |
|---------------------|---------------------|
| Facility Id: | 8622189 |
| Facility Status: | OPEN |
| Type Description: | Local Government |
| Facility Phone: | (305) 663-6350 |
| Region: | STATE |
| Positioning Method: | DMAP |
| Lat/Long (dms): | 25 43 32 / 80 18 57 |

Map ID
Direction
Distance
Elevation

MAP FINDINGS

Site

Database(s)

EDR ID Number
EPA ID Number

SOUTH MIAMI CITY-PUBLIC WORKS (Continued)

U003744370

Owner:

Owner Id: 20392
Owner Name: SOUTH MIAMI CITY
Owner Address: 4795 SW 75TH AVE
Owner Address 2: Not reported
Owner City,St,Zip: SOUTH MIAMI, FL 33155
Owner Contact: COKES WATSON
Owner Phone: (305) 264-5003

Tank Info:

Tank Id: 1
Status: Removed
Status Date: 01-MAR-1994
Install Date: Not reported
Substance: Leaded gas
Content Description: Leaded Gas
Gallons: 3000
Vessel Indicator: TANK
Tank Location: UNDERGROUND
DEP Contractor: P

Tank Id: 2
Status: Removed
Status Date: 01-MAR-1994
Install Date: Not reported
Substance: Leaded gas
Content Description: Leaded Gas
Gallons: 3000
Vessel Indicator: TANK
Tank Location: UNDERGROUND
DEP Contractor: P

Tank Id: 3
Status: Removed
Status Date: 01-MAR-1994
Install Date: Not reported
Substance: Leaded gas
Content Description: Leaded Gas
Gallons: 4000
Vessel Indicator: TANK
Tank Location: UNDERGROUND
DEP Contractor: P

Tank Id: 4
Status: Removed
Status Date: 01-MAR-1994
Install Date: Not reported
Substance: Leaded gas
Content Description: Leaded Gas
Gallons: 4000
Vessel Indicator: TANK
Tank Location: UNDERGROUND
DEP Contractor: P

Tank Id: 5
Status: Removed

Map ID
Direction
Distance
Elevation

MAP FINDINGS

Site

Database(s)

EDR ID Number
EPA ID Number

SOUTH MIAMI CITY-PUBLIC WORKS (Continued)

U003744370

Status Date: 01-MAR-1994
Install Date: Not reported
Substance: Vehicular diesel
Content Description: Vehicular Diesel
Gallons: 2000
Vessel Indicator: TANK
Tank Location: UNDERGROUND
DEP Contractor: P

Tank Id: 6
Status: In service
Status Date: 01-AUG-1993
Install Date: 01-AUG-1993
Substance: Unleaded gas
Content Description: Unleaded Gas
Gallons: 13000
Vessel Indicator: TANK
Tank Location: UNDERGROUND
DEP Contractor: P

Construction:
Tank Id: 6
Construction Category: Primary Construction
Construction Description: Fiberglass

Tank Id: 6
Construction Category: Overfill/Spill
Construction Description: Ball check valve

Tank Id: 6
Construction Category: Overfill/Spill
Construction Description: Spill containment bucket

Tank Id: 6
Construction Category: Secondary Containment
Construction Description: Double wall

Tank Id: 6
Construction Category: Miscellaneous Attributes
Construction Description: Compartmented

Monitoring:
Tank ID: 6
Monitoring Description: Groundwater monitoring

Tank ID: 6
Monitoring Description: Mechanical line leak detector

Tank ID: 6
Monitoring Description: Monitor dbl wall pipe space

Tank ID: 6
Monitoring Description: Continuous electronic sensing

Tank ID: 6
Monitoring Description: Electronic monitor pipe sumps

Map ID
Direction
Distance
Elevation

MAP FINDINGS

Site

Database(s)

EDR ID Number
EPA ID Number

SOUTH MIAMI CITY-PUBLIC WORKS (Continued)

U003744370

Tank ID: 6
Monitoring Description: Visual inspect dispenser liners

Tank ID: 6
Monitoring Description: Groundwater Monitoring Plan

Tank ID: 6
Monitoring Description: Monitor dbl wall tank space

Piping:

Tank ID: 6
Piping Category: Miscellaneous Attributes
Piping Description: Dispenser liners

Tank ID: 6
Piping Category: Secondary Containment
Piping Description: Double wall

Tank ID: 6
Piping Category: Primary Construction
Piping Description: Fiberglass

Tank ID: 6
Piping Category: Miscellaneous Attributes
Piping Description: Pressurized piping system

[Click here for Florida Oculus:](#)

WASTEWATER:

Facility ID: FLS267201
Facility Type: MS4 Co-permittee
Status: Active - Existing, permitted facility/site for which effluent, reclaimed water or wastewater residual discharge into the environment and/or monitoring is taking place.

District Office: TLST
NPDES Permitted Site: Not reported
Environmental Interest: Not reported
Owner Type: Municipal
Permit Capacity: Not reported
Party Name: Steven Alexander, City Manager
Company Name: South Miami, City of
RP Address: 4795 SW 75 Ave
RP Address 2: Not reported
RP City,Stat,Zip: Miami FL 33155-4485
Telephone: 3056682510
Email: salexander@southmiamifl.gov
Issue Date: Not reported
Effective Date: Not reported
Expiration Date: Not reported
DOC Description: Not reported
Latitude Degrees: 25
Latitude Minutes: 42
Latitude Seconds: 14.64
Longitude Degrees: 80

Map ID
Direction
Distance
Elevation

MAP FINDINGS

Site

Database(s)

EDR ID Number
EPA ID Number

SOUTH MIAMI CITY-PUBLIC WORKS (Continued)

U003744370

Longitude Minutes: 17
Longitude Seconds: 33.77
Treatment: Not reported
Decode For Fstatus: Active

AJ329
East
< 1/8
0.107 mi.
563 ft.

CITY OF SOUTH MIAMI
4795 SW 75 AVE
MIAMI, FL 33155
Site 24 of 24 in cluster AJ

FL UST
FL Miami-Dade Co. SPILL
FL Miami-Dade IW
FL Enforcement

U001346698
N/A

Actual:
11 ft.
Focus Map:
8

Miami-Dade Co. Tanks:
Facility ID: 199909011842073
Permit Code: 7
Work Group: UT
Work Group Number: 2045
Permit Number: UT-00002045
Location Description: Not reported
Folio: 3040230000194
Permit Status: FACILITY NO LONGER NEEDS A PERMIT OR CLOSED
Title Code: AOP
Title Status: ANNUAL OPERATING PERMIT
Permit Title: STORAGE TANKS
Class Code: REG
Class Status: REGULAR PERMIT

Miami-Dade Co. SPILL:

Region: DADE
Persec: UT
File Number: 2067
Facility ID: 002045
Class: Facility that was found eligible for cleanup money under the Early Detection Incentive Program
Category: Facilities which are approved for reimbursement and can switch to state cleanup (You need to be a small business to get state cleanup)
Eligibility: APPROVED
Eligibility Date: 1/12/1989
Rank: 9
Permit Status: O
Completion Date: 7/7/1988
End Date: 8/6/1988

Miami-Dade Co. IW5:

Region: DADE
Facility ID: 199909110826004
Permit Status: PERMIT ISSUED
Permit Code: 5
Work Group: IW5
Work Group Number: 2234
Permit Number: IW5-00002234
Address Description: Not reported
Folio: 3040230000194
Title Code: AOP
Title Code Description: ANNUAL OPERATING PERMIT
Permit Title: INDUSTRIAL WASTE 5
Permit Class: REG
Permit Class Description: Regular permit

Map ID
Direction
Distance
Elevation

MAP FINDINGS

Site

Database(s)

EDR ID Number
EPA ID Number

CITY OF SOUTH MIAMI (Continued)

U001346698

Enforcement Miami-Dade:

Region: DADE
Enforcement Officer: Not reported
Facility Type: Site Assessment For Underground Tank
Facility Status: Closed
Facility Status Code: C
Facility Type Code: SA/UGT
Status Date: 10/30/2017
Case Level: State Clean-Up Site
Case Number: 2002111815182310
Case Description: Not reported
Address Description: Not reported
Folio: 3040230000194
Officer Name: Not reported
Case Status Level: SC
Work Group: UT
Work Group Number: Not reported

BA330 PARADISE AWNINGS
SSW 7491 NW 8 ST
< 1/8 UNC, FL 33126
0.107 mi.
567 ft. Site 1 of 24 in cluster BA

FL Miami-Dade IW S104286658
FL Enforcement N/A

Actual:
6 ft.

Focus Map:
4

Miami-Dade Co. IW5:
Region: DADE
Facility ID: 199909111115295
Permit Status: FACILITY NO LONGER NEEDS A PERMIT OR CLOSED
Permit Code: 7
Work Group: IW5
Work Group Number: 881
Permit Number: IW5-00000881
Address Description: Not reported
Folio: 3030520020480
Title Code: AOP
Title Code Description: ANNUAL OPERATING PERMIT
Permit Title: INDUSTRIAL WASTE 5
Permit Class: REG
Permit Class Description: Regular permit

Enforcement Miami-Dade:

Region: DADE
Enforcement Officer: Not reported
Facility Type: Industrial Waste [5]
Facility Status: Closed
Facility Status Code: C
Facility Type Code: IW[5]
Status Date: 8/26/2002
Case Level: Ticket Issued
Case Number: 2001112009033760
Case Description: 24.13-
Address Description: Not reported
Folio: 3030520020480
Officer Name: Not reported
Case Status Level: T
Work Group: IW5
Work Group Number: Not reported

Map ID
Direction
Distance
Elevation

MAP FINDINGS

Site

Database(s)

EDR ID Number
EPA ID Number

PARADISE AWNINGS (Continued)

S104286658

Region: DADE
Enforcement Officer: Not reported
Facility Type: Industrial Waste [5]
Facility Status: Closed
Facility Status Code: C
Facility Type Code: IW[5]
Status Date: 11/24/2003
Case Level: Ticket Issued
Case Number: 2001112109133990
Case Description: Not reported
Address Description: Not reported
Folio: 3030520020480
Officer Name: Not reported
Case Status Level: T
Work Group: COM
Work Group Number: Not reported

BA331
SSW
< 1/8
0.107 mi.
567 ft.

INTERNATIONAL PRESS OF MIAMI INC
7491 NW 8TH ST
MIAMI, FL 33126
Site 2 of 24 in cluster BA

RCRA NonGen / NLR
FINDS
ECHO
NY MANIFEST

1000216724
FLD051334746

Actual:
6 ft.

RCRA NonGen / NLR:

Date form received by agency: 03/06/2014

Focus Map:
4

Facility name: INTERNATIONAL PRESS OF MIAMI INC
Facility address: 7491 NW 8TH ST
MIAMI, FL 33126-2912

EPA ID: FLD051334746
Contact: CONRAD RUHI
Contact address: 7491 NW 8TH ST
MIAMI, FL 33126-2912

Contact country: US
Contact telephone: 305-261-6086
Contact email: Not reported
EPA Region: 04
Classification: Non-Generator
Description: Handler: Non-Generators do not presently generate hazardous waste

Owner/Operator Summary:

Owner/operator name: RUHI, CONRAD V P
Owner/operator address: 7491 NW 8TH ST
MIAMI, FL 33126

Owner/operator country: US
Owner/operator telephone: Not reported
Owner/operator email: Not reported
Owner/operator fax: Not reported
Owner/operator extension: Not reported
Legal status: Private
Owner/Operator Type: Owner
Owner/Op start date: 10/18/1996
Owner/Op end date: Not reported

Handler Activities Summary:

U.S. importer of hazardous waste: No
Mixed waste (haz. and radioactive): No
Recycler of hazardous waste: No

Map ID
Direction
Distance
Elevation

MAP FINDINGS

Site

Database(s)

EDR ID Number
EPA ID Number

INTERNATIONAL PRESS OF MIAMI INC (Continued)

1000216724

Transporter of hazardous waste: No
Treater, storer or disposer of HW: No
Underground injection activity: No
On-site burner exemption: No
Furnace exemption: No
Used oil fuel burner: No
Used oil processor: No
User oil refiner: No
Used oil fuel marketer to burner: No
Used oil Specification marketer: No
Used oil transfer facility: No
Used oil transporter: No

Historical Generators:

Date form received by agency: 04/28/1987
Site name: INTERNATIONAL PRESS OF MIAMI INC
Classification: Small Quantity Generator

Violation Status: No violations found

FINDS:

Registry ID: 110008325730

Environmental Interest/Information System

RCRAInfo is a national information system that supports the Resource Conservation and Recovery Act (RCRA) program through the tracking of events and activities related to facilities that generate, transport, and treat, store, or dispose of hazardous waste. RCRAInfo allows RCRA program staff to track the notification, permit, compliance, and corrective action activities required under RCRA.

Florida Environmental System Today Application (FIESTA) Data Maintenance (FDM) system maintains entity, environmental interest and affiliation data for the State of Florida.

[Click this hyperlink](#) while viewing on your computer to access additional FINDS: detail in the EDR Site Report.

ECHO:

Envid: 1000216724
Registry ID: 110008325730
DFR URL: <http://echo.epa.gov/detailed-facility-report?fid=110008325730>

NY MANIFEST:

Country: USA
EPA ID: FLD051334746
Facility Status: Not reported
Location Address 1: 7491 NORTHWEST 8TH STREET
Code: BP
Location Address 2: Not reported
Total Tanks: Not reported
Location City: MIAMI
Location State: FL
Location Zip: 33126

Map ID
Direction
Distance
Elevation

MAP FINDINGS

Site

Database(s)

EDR ID Number
EPA ID Number

INTERNATIONAL PRESS OF MIAMI INC (Continued)

1000216724

Location Zip 4: Not reported

NY MANIFEST:

EPAID: FLD051334746
Mailing Name: INTERNATIONAL PRESS OF MIAMI
Mailing Contact: INTERNATIONAL PRESS OF MIAMI
Mailing Address 1: 7491 NORTHWEST 8TH STREET
Mailing Address 2: Not reported
Mailing City: MIAMI
Mailing State: FL
Mailing Zip: 33126
Mailing Zip 4: Not reported
Mailing Country: USA
Mailing Phone: 3052616086

NY MANIFEST:

Document ID: NYB2104938
Manifest Status: C
seq: Not reported
Year: 1990
Trans1 State ID: 000000000
Trans2 State ID: Not reported
Generator Ship Date: 02/27/1990
Trans1 Recv Date: 02/27/1990
Trans2 Recv Date: / /
TSD Site Recv Date: 03/05/1990
Part A Recv Date: 03/16/1990
Part B Recv Date: 03/21/1990
Generator EPA ID: FLD051334746
Trans1 EPA ID: NYD082785429
Trans2 EPA ID: Not reported
TSDF ID 1: NYD082785429
TSDF ID 2: Not reported
Manifest Tracking Number: Not reported
Import Indicator: Not reported
Export Indicator: Not reported
Discr Quantity Indicator: Not reported
Discr Type Indicator: Not reported
Discr Residue Indicator: Not reported
Discr Partial Reject Indicator: Not reported
Discr Full Reject Indicator: Not reported
Manifest Ref Number: Not reported
Alt Facility RCRA ID: Not reported
Alt Facility Sign Date: Not reported
MGMT Method Type Code: Not reported
Waste Code: F003 - UNKNOWN
Waste Code: Not reported
Waste Code: Not reported
Waste Code: Not reported
Waste Code: Not reported
Waste Code: Not reported
Quantity: 00100
Units: G - Gallons (liquids only)* (8.3 pounds)
Number of Containers: 002
Container Type: DM - Metal drums, barrels
Handling Method: B Incineration, heat recovery, burning.
Specific Gravity: 085

Map ID
Direction
Distance
Elevation

MAP FINDINGS

Site

Database(s)

EDR ID Number
EPA ID Number

INTERNATIONAL PRESS OF MIAMI INC (Continued)

1000216724

[Click this hyperlink](#) while viewing on your computer to access
-1 additional NY MANIFEST: record(s) in the EDR Site Report.

| | | | |
|-------------------|----------------------------------|---------------------------|-------------------|
| AC332 | DENBE CORP | EDR Hist Auto | 1020129716 |
| East | 9560 S DIXIE HWY | | N/A |
| < 1/8 | MIAMI, FL 33156 | | |
| 0.107 mi. | | | |
| 567 ft. | Site 4 of 4 in cluster AC | | |
| Actual: | EDR Hist Auto | | |
| 13 ft. | | | |
| Focus Map: | Year: Name: | Type: | |
| 12 | 1971 DENBE CORP | Gasoline Service Stations | |
| | 1972 DENBE CORP | Gasoline Service Stations | |
| | 1973 DENBE CORP | Gasoline Service Stations | |

| | | | |
|-------------------|--|-------------------------|-------------------|
| BA333 | GRAPHICS ARTS STUDIO | FL Miami-Dade IW | S104287930 |
| SSW | 7489 NW 8 ST | | N/A |
| < 1/8 | MIAMI, FL 33126 | | |
| 0.108 mi. | | | |
| 568 ft. | Site 3 of 24 in cluster BA | | |
| Actual: | Miami-Dade Co. IW5: | | |
| 6 ft. | Region: DADE | | |
| Focus Map: | Facility ID: 199909111121122 | | |
| 4 | Permit Status: FACILITY NO LONGER NEEDS A PERMIT OR CLOSED | | |
| | Permit Code: 7 | | |
| | Work Group: IW5 | | |
| | Work Group Number: 1818 | | |
| | Permit Number: IW5-00001818 | | |
| | Address Description: Not reported | | |
| | Folio: 3030520020480 | | |
| | Title Code: AOP | | |
| | Title Code Description: ANNUAL OPERATING PERMIT | | |
| | Permit Title: INDUSTRIAL WASTE 5 | | |
| | Permit Class: REG | | |
| | Permit Class Description: Regular permit | | |

| | | | |
|-------------------|--|-------------------------|-------------------|
| AM334 | MELVIN L. KESSLER, DDS, P.A. | FL Miami-Dade IW | S109274327 |
| East | 7400 SW 88 ST (SUITE 512) | | N/A |
| < 1/8 | MIAMI, FL 33156 | | |
| 0.108 mi. | | | |
| 570 ft. | Site 9 of 26 in cluster AM | | |
| Actual: | Miami-Dade Co. IW5: | | |
| 12 ft. | Region: DADE | | |
| Focus Map: | Facility ID: 200810061308198 | | |
| 10 | Permit Status: FACILITY NO LONGER NEEDS A PERMIT OR CLOSED | | |
| | Permit Code: 7 | | |
| | Work Group: IW5 | | |
| | Work Group Number: 18814 | | |
| | Permit Number: IW5-00018814 | | |
| | Address Description: Not reported | | |
| | Folio: 3040350210037 | | |
| | Title Code: AOP | | |

Map ID
Direction
Distance
Elevation

MAP FINDINGS

Site

Database(s)

EDR ID Number
EPA ID Number

MELVIN L. KESSLER, DDS, P.A. (Continued)

S109274327

Title Code Description: ANNUAL OPERATING PERMIT
Permit Title: INDUSTRIAL WASTE 5
Permit Class: REG
Permit Class Description: Regular permit

AM335
East
< 1/8
0.108 mi.
570 ft.
CRISTIAN F. BRETON, M.D., P.A.
7400 SW 88 ST (SUITE 104)
MIAMI, FL 33156
Site 10 of 26 in cluster AM

FL Miami-Dade IW **S104289439**
N/A

Actual: Miami-Dade Co. IW5:
12 ft. Region: DADE
Focus Map: Facility ID: 199909111306067
10 Permit Status: FACILITY NO LONGER NEEDS A PERMIT OR CLOSED
Permit Code: 7
Work Group: IW5
Work Group Number: 8104
Permit Number: IW5-00008104
Address Description: Not reported
Folio: 3040350210037
Title Code: AOP
Title Code Description: ANNUAL OPERATING PERMIT
Permit Title: INDUSTRIAL WASTE 5
Permit Class: REG
Permit Class Description: Regular permit

AM336
East
< 1/8
0.108 mi.
570 ft.
DR. SERGE PAPIERNIK DDS, PA.
7400 SW 88 ST (SUITE 203)
MIAMI, FL 33156
Site 11 of 26 in cluster AM

FL Miami-Dade IW **S103266221**
N/A

Actual: Miami-Dade Co. IW5:
12 ft. Region: DADE
Focus Map: Facility ID: 199909111006148
10 Permit Status: FACILITY NO LONGER NEEDS A PERMIT OR CLOSED
Permit Code: 7
Work Group: IW5
Work Group Number: 11671
Permit Number: IW5-00011671
Address Description: Not reported
Folio: 3040350210037
Title Code: AOP
Title Code Description: ANNUAL OPERATING PERMIT
Permit Title: INDUSTRIAL WASTE 5
Permit Class: REG
Permit Class Description: Regular permit

Map ID
Direction
Distance
Elevation

MAP FINDINGS

Site

Database(s)

EDR ID Number
EPA ID Number

AM337
East
< 1/8
0.108 mi.
570 ft.
SEYMOUR Z. BEISER, D.P.M., P.A.
7400 SW 88 ST (SUITE 615)
MIAMI, FL 33156
Site 12 of 26 in cluster AM

FL Miami-Dade IW
S109274319
N/A

Actual:
12 ft.
Focus Map:
10
Miami-Dade Co. IW5:
Region: DADE
Facility ID: 200809230940513
Permit Status: FACILITY NO LONGER NEEDS A PERMIT OR CLOSED
Permit Code: 7
Work Group: IW5
Work Group Number: 18788
Permit Number: IW5-00018788
Address Description: Not reported
Folio: 3040350210037
Title Code: AOP
Title Code Description: ANNUAL OPERATING PERMIT
Permit Title: INDUSTRIAL WASTE 5
Permit Class: REG
Permit Class Description: Regular permit

AM338
East
< 1/8
0.108 mi.
570 ft.
ELAINE KLEIN DDS, PA.
7400 SW 88 ST (SUITE 619)
MIAMI, FL 33156
Site 13 of 26 in cluster AM

FL Miami-Dade IW
S104286688
N/A

Actual:
12 ft.
Focus Map:
10
Miami-Dade Co. IW5:
Region: DADE
Facility ID: 199909111118045
Permit Status: FACILITY NO LONGER NEEDS A PERMIT OR CLOSED
Permit Code: 7
Work Group: IW5
Work Group Number: 1294
Permit Number: IW5-00001294
Address Description: Not reported
Folio: 3040350210037
Title Code: AOP
Title Code Description: ANNUAL OPERATING PERMIT
Permit Title: INDUSTRIAL WASTE 5
Permit Class: REG
Permit Class Description: Regular permit

AM339
East
< 1/8
0.108 mi.
570 ft.
CECIL ABRAHAM, D.D.S., P.A.
7400 SW 88 ST (SUITE 301)
MIAMI, FL 33156
Site 14 of 26 in cluster AM

FL Miami-Dade IW
S103266219
N/A

Actual:
12 ft.
Focus Map:
10
Miami-Dade Co. IW5:
Region: DADE
Facility ID: 199909110950351
Permit Status: FACILITY NO LONGER NEEDS A PERMIT OR CLOSED
Permit Code: 7
Work Group: IW5
Work Group Number: 9214
Permit Number: IW5-00009214

Map ID
Direction
Distance
Elevation

MAP FINDINGS

Site

Database(s)

EDR ID Number
EPA ID Number

CECIL ABRAHAM, D.D.S., P.A. (Continued)

S103266219

Address Description: Not reported
Folio: 3040350210037
Title Code: AOP
Title Code Description: ANNUAL OPERATING PERMIT
Permit Title: INDUSTRIAL WASTE 5
Permit Class: REG
Permit Class Description: Regular permit

AM340
East
< 1/8
0.108 mi.
570 ft.
ALFRED J. ROBBINS, D.D.S.
7400 SW 88 ST (SUITE 608)
MIAMI, FL 33156
Site 15 of 26 in cluster AM

FL Miami-Dade IW **S109274320**
N/A

Actual: Miami-Dade Co. IW5:
12 ft. Region: DADE
Focus Map: Facility ID: 200809231058374
10 Permit Status: FACILITY NO LONGER NEEDS A PERMIT OR CLOSED
Permit Code: 7
Work Group: IW5
Work Group Number: 18791
Permit Number: IW5-00018791
Address Description: Not reported
Folio: 3040350210037
Title Code: AOP
Title Code Description: ANNUAL OPERATING PERMIT
Permit Title: INDUSTRIAL WASTE 5
Permit Class: REG
Permit Class Description: Regular permit

AM341
East
< 1/8
0.108 mi.
570 ft.
DADELAND ORAL SURGERY ASSOC.\IDBA LAWRENCE BROWN DD
7400 SW 88 ST (SUITE 200)
MIAMI, FL 33156
Site 16 of 26 in cluster AM

FL Miami-Dade IW **S109274303**
N/A

Actual: Miami-Dade Co. IW5:
12 ft. Region: DADE
Focus Map: Facility ID: 200809221542341
10 Permit Status: FACILITY NO LONGER NEEDS A PERMIT OR CLOSED
Permit Code: 7
Work Group: IW5
Work Group Number: 18787
Permit Number: IW5-00018787
Address Description: Not reported
Folio: 3050020990010
Title Code: AOP
Title Code Description: ANNUAL OPERATING PERMIT
Permit Title: INDUSTRIAL WASTE 5
Permit Class: REG
Permit Class Description: Regular permit

Map ID
Direction
Distance
Elevation

MAP FINDINGS

Site

Database(s)

EDR ID Number
EPA ID Number

AM342 **GARNET & CARBONELL, DPM, LLC.** **FL Miami-Dade IW** **S109354646**
East **7400 SW 88 ST (SUITE 311)** **N/A**
< 1/8 **MIAMI, FL 33156**

0.108 mi.
570 ft. **Site 17 of 26 in cluster AM**

Actual: Miami-Dade Co. IW5:
12 ft. Region: DADE
Focus Map: Facility ID: 200810141359151
10 Permit Status: FACILITY NO LONGER NEEDS A PERMIT OR CLOSED
Permit Code: 7
Work Group: IW5
Work Group Number: 18821
Permit Number: IW5-00018821
Address Description: Not reported
Folio: 3040350210037
Title Code: AOP
Title Code Description: ANNUAL OPERATING PERMIT
Permit Title: INDUSTRIAL WASTE 5
Permit Class: REG
Permit Class Description: Regular permit

AM343 **FRANCISCO J. ESPINOSA, DMD, PA** **FL Miami-Dade IW** **S103448990**
East **7400 SW 88 ST (SUITE 304)** **N/A**
< 1/8 **MIAMI, FL 33156**

0.108 mi.
570 ft. **Site 18 of 26 in cluster AM**

Actual: Miami-Dade Co. IW5:
12 ft. Region: DADE
Focus Map: Facility ID: 199909110934586
10 Permit Status: FACILITY NO LONGER NEEDS A PERMIT OR CLOSED
Permit Code: 7
Work Group: IW5
Work Group Number: 8102
Permit Number: IW5-00008102
Address Description: Not reported
Folio: 3040350210037
Title Code: AOP
Title Code Description: ANNUAL OPERATING PERMIT
Permit Title: INDUSTRIAL WASTE 5
Permit Class: REG
Permit Class Description: Regular permit

AM344 **JEFFEREY CHAIT, D.M.D., LLC.** **FL Miami-Dade IW** **S109274444**
East **7400 SW 88 ST (SUITE 206)** **N/A**
< 1/8 **MIAMI, FL 33156**

0.108 mi.
570 ft. **Site 19 of 26 in cluster AM**

Actual: Miami-Dade Co. IW5:
12 ft. Region: DADE
Focus Map: Facility ID: 200809231021177
10 Permit Status: FACILITY NO LONGER NEEDS A PERMIT OR CLOSED
Permit Code: 7
Work Group: IW5
Work Group Number: 18789
Permit Number: IW5-00018789

Map ID
Direction
Distance
Elevation

MAP FINDINGS

Site

Database(s)

EDR ID Number
EPA ID Number

JEFFEREY CHAIT, D.M.D., LLC. (Continued)

S109274444

Address Description: Not reported
Folio: 3040350210037
Title Code: AOP
Title Code Description: ANNUAL OPERATING PERMIT
Permit Title: INDUSTRIAL WASTE 5
Permit Class: REG
Permit Class Description: Regular permit

AM345
East
< 1/8
0.108 mi.
570 ft.
TIN WAI HUI, DMD, PA.
7400 SW 88 ST (SUITE 409)
MIAMI, FL 33156
Site 20 of 26 in cluster AM

FL Miami-Dade IW **S109354591**
N/A

Actual: Miami-Dade Co. IW5:
12 ft. Region: DADE
Focus Map: Facility ID: 200810141433181
10 Permit Status: FACILITY NO LONGER NEEDS A PERMIT OR CLOSED
Permit Code: 7
Work Group: IW5
Work Group Number: 18822
Permit Number: IW5-00018822
Address Description: Not reported
Folio: 3040350210037
Title Code: AOP
Title Code Description: ANNUAL OPERATING PERMIT
Permit Title: INDUSTRIAL WASTE 5
Permit Class: REG
Permit Class Description: Regular permit

AM346
East
< 1/8
0.108 mi.
570 ft.
DR. STEPHEN M. GRUSSMARK
7400 SW 88 ST (SUITE 604)
MIAMI, FL 33156
Site 21 of 26 in cluster AM

FL Miami-Dade IW **S103266218**
N/A

Actual: Miami-Dade Co. IW5:
12 ft. Region: DADE
Focus Map: Facility ID: 199909110936098
10 Permit Status: FACILITY NO LONGER NEEDS A PERMIT OR CLOSED
Permit Code: 7
Work Group: IW5
Work Group Number: 8332
Permit Number: IW5-00008332
Address Description: Not reported
Folio: 3050020990010
Title Code: AOP
Title Code Description: ANNUAL OPERATING PERMIT
Permit Title: INDUSTRIAL WASTE 5
Permit Class: REG
Permit Class Description: Regular permit

Map ID
Direction
Distance
Elevation

MAP FINDINGS

Site

Database(s)

EDR ID Number
EPA ID Number

AM347
East
< 1/8
0.108 mi.
570 ft.
CARLOS A. AZAR M.D. P.A.
7400 SW 88 ST (SUITE 405)
MIAMI, FL 33156
Site 22 of 26 in cluster AM

FL Miami-Dade IW
S103266216
N/A

Actual: Miami-Dade Co. IW5:
12 ft. Region: DADE
Focus Map: Facility ID: 199909111305225
10 Permit Status: FACILITY NO LONGER NEEDS A PERMIT OR CLOSED
Permit Code: 7
Work Group: IW5
Work Group Number: 7967
Permit Number: IW5-00007967
Address Description: Not reported
Folio: 3040350210037
Title Code: AOP
Title Code Description: ANNUAL OPERATING PERMIT
Permit Title: INDUSTRIAL WASTE 5
Permit Class: REG
Permit Class Description: Regular permit

AM348
East
< 1/8
0.108 mi.
570 ft.
VIVIAN S MORAD, DMD, PA.
7400 SW 88 ST (SUITE 601)
MIAMI, FL 33156
Site 23 of 26 in cluster AM

FL Miami-Dade IW
S109274326
N/A

Actual: Miami-Dade Co. IW5:
12 ft. Region: DADE
Focus Map: Facility ID: 200810031233188
10 Permit Status: FACILITY NO LONGER NEEDS A PERMIT OR CLOSED
Permit Code: 7
Work Group: IW5
Work Group Number: 18804
Permit Number: IW5-00018804
Address Description: Not reported
Folio: 3050020990010
Title Code: AOP
Title Code Description: ANNUAL OPERATING PERMIT
Permit Title: INDUSTRIAL WASTE 5
Permit Class: REG
Permit Class Description: Regular permit

AM349
East
< 1/8
0.108 mi.
570 ft.
ADVANCE HEALTH
7400 SW 88 ST (106-109)
MIAMI, FL 33156
Site 24 of 26 in cluster AM

FL Miami-Dade IW
S104291173
N/A

Actual: Miami-Dade Co. IW5:
12 ft. Region: DADE
Focus Map: Facility ID: 199909111038020
10 Permit Status: FACILITY NO LONGER NEEDS A PERMIT OR CLOSED
Permit Code: 7
Work Group: IW5
Work Group Number: 12085
Permit Number: IW5-00012085

Map ID
Direction
Distance
Elevation

MAP FINDINGS

Site

Database(s)

EDR ID Number
EPA ID Number

ADVANCE HEALTH (Continued)

S104291173

Address Description: Not reported
Folio: 3040350210037
Title Code: AOP
Title Code Description: ANNUAL OPERATING PERMIT
Permit Title: INDUSTRIAL WASTE 5
Permit Class: REG
Permit Class Description: Regular permit

AM350
East
< 1/8
0.108 mi.
570 ft.
DR. DAVID CABALLERO DMD, P.A.
7400 SW 88 ST (SUITE 201)
MIAMI, FL 33156
Site 25 of 26 in cluster AM

FL Miami-Dade IW **S103266220**
N/A

Actual: Miami-Dade Co. IW5:
12 ft. Region: DADE
Focus Map: Facility ID: 199909110952415
10 Permit Status: FACILITY NO LONGER NEEDS A PERMIT OR CLOSED
Permit Code: 7
Work Group: IW5
Work Group Number: 9574
Permit Number: IW5-00009574
Address Description: Not reported
Folio: 3040350210037
Title Code: AOP
Title Code Description: ANNUAL OPERATING PERMIT
Permit Title: INDUSTRIAL WASTE 5
Permit Class: REG
Permit Class Description: Regular permit

AM351
East
< 1/8
0.108 mi.
570 ft.
SANDRA C. SILVA, D.M.D., P.A.
7400 SW 88 ST (SUITE 202)
MIAMI, FL 33156
Site 26 of 26 in cluster AM

FL Miami-Dade IW **S109274354**
N/A

Actual: Miami-Dade Co. IW5:
12 ft. Region: DADE
Focus Map: Facility ID: 200809231041279
10 Permit Status: FACILITY NO LONGER NEEDS A PERMIT OR CLOSED
Permit Code: 7
Work Group: IW5
Work Group Number: 18790
Permit Number: IW5-00018790
Address Description: Not reported
Folio: 3040350210037
Title Code: AOP
Title Code Description: ANNUAL OPERATING PERMIT
Permit Title: INDUSTRIAL WASTE 5
Permit Class: REG
Permit Class Description: Regular permit

Map ID
Direction
Distance
Elevation

MAP FINDINGS

Site

Database(s)

EDR ID Number
EPA ID Number

BB352
SE
< 1/8
0.108 mi.
572 ft.
CALYPSO POOL COMPANY
7593 NW 8 ST (# 7)
MIAMI, FL 33126
Site 1 of 4 in cluster BB

FL Miami-Dade IW
S104286735
N/A

Actual: Miami-Dade Co. IW5:
4 ft. Region: DADE
Focus Map: Facility ID: 199909111224044
4 Permit Status: FACILITY NO LONGER NEEDS A PERMIT OR CLOSED
Permit Code: 7
Work Group: IW5
Work Group Number: 5593
Permit Number: IW5-00005593
Address Description: Not reported
Folio: 3030520020440
Title Code: AOP
Title Code Description: ANNUAL OPERATING PERMIT
Permit Title: INDUSTRIAL WASTE 5
Permit Class: REG
Permit Class Description: Regular permit

BB353
SE
< 1/8
0.108 mi.
572 ft.
ENVIRONMENTAL CONTROL GROUP, INC
7593 NW 8 ST (BAY 2)
MIAMI, FL 33126
Site 2 of 4 in cluster BB

FL Miami-Dade IW
S104289649
N/A

Actual: Miami-Dade Co. IW5:
4 ft. Region: DADE
Focus Map: Facility ID: 199909111308400
4 Permit Status: FACILITY NO LONGER NEEDS A PERMIT OR CLOSED
Permit Code: 7
Work Group: IW5
Work Group Number: 8527
Permit Number: IW5-00008527
Address Description: Not reported
Folio: 3030520020440
Title Code: AOP
Title Code Description: ANNUAL OPERATING PERMIT
Permit Title: INDUSTRIAL WASTE 5
Permit Class: REG
Permit Class Description: Regular permit

BB354
SE
< 1/8
0.108 mi.
572 ft.
UNIVERSAL TRAILERS
7593 NW 8TH ST (# 1)
MIAMI, FL 33126
Site 3 of 4 in cluster BB

FL Miami-Dade IW
S104288152
N/A

Actual: Miami-Dade Co. IW5:
4 ft. Region: DADE
Focus Map: Facility ID: 199909111221155
4 Permit Status: FACILITY NO LONGER NEEDS A PERMIT OR CLOSED
Permit Code: 7
Work Group: IW5
Work Group Number: 5173
Permit Number: IW5-00005173

Map ID
Direction
Distance
Elevation

MAP FINDINGS

Site

Database(s)

EDR ID Number
EPA ID Number

UNIVERSAL TRAILERS (Continued)

S104288152

Address Description: Not reported
Folio: 3030520020880
Title Code: AOP
Title Code Description: ANNUAL OPERATING PERMIT
Permit Title: INDUSTRIAL WASTE 5
Permit Class: REG
Permit Class Description: Regular permit

BA355 DDG FURNITURE
SSW 7481 NW 8 ST
< 1/8 MIAMI, FL 33126
0.109 mi.
576 ft.

FL Miami-Dade IW S105175635
N/A

Site 4 of 24 in cluster BA

Actual: Miami-Dade Co. IW5:
5 ft. Region: DADE
Focus Map: Facility ID: 200110121521111
4 Permit Status: FACILITY NO LONGER NEEDS A PERMIT OR CLOSED
Permit Code: 7
Work Group: IW5
Work Group Number: 14125
Permit Number: IW5-00014125
Address Description: Not reported
Folio: 3030520020480
Title Code: AOP
Title Code Description: ANNUAL OPERATING PERMIT
Permit Title: INDUSTRIAL WASTE 5
Permit Class: REG
Permit Class Description: Regular permit

356 EPIC STONEWORKS, INC.
East
< 1/8 MIAMI-DADE (County), FL
0.110 mi.
580 ft.

US MINES 1018162558
N/A

Actual: US MINES:
5 ft. Sic Code(s): 141102
Focus Map: Sic Code(s): 000000
4 Sic Code(s): 000000
Sic Code(s): 000000
Sic Code(s): 000000
Sic Code(s): 000000
Mine ID: 0801409
Entity Name: EPIC STONEWORKS, INC.
Company: EPIC STONEWORKS, INC.
Status: 1
Status Date: 20160205
Operation Class: 2
Number of Shops: 0
Number of Plants: 0
Latitude Degree: 25
Longitude Degree: 080
Latitude Minute: 45
Latitude Seconds: 59
Longitude Minutes: 19

Map ID
Direction
Distance
Elevation

MAP FINDINGS

Site

Database(s)

EDR ID Number
EPA ID Number

EPIC STONEWORKS, INC. (Continued)

1018162558

Longitude Seconds: 07
Number of Pits: 000

AT357 ARCO TEMP AIR CORP
SSW 7448 NW 8TH ST
< 1/8 MIAMI, FL 33126
0.112 mi.
589 ft. Site 8 of 19 in cluster AT

EDR Hist Auto 1021041184
N/A

Actual: EDR Hist Auto
6 ft.

| | | | |
|-------------------|-------|--------------------|--------------------------------|
| Focus Map: | Year: | Name: | Type: |
| 4 | 2012 | ARCO TEMP AIR CORP | Gasoline Service Stations, NEC |
| | 2013 | ARCO TEMP AIR CORP | Gasoline Service Stations, NEC |
| | 2014 | ARCO TEMP AIR CORP | Gasoline Service Stations, NEC |

BC358 SOURCE MOLECULAR CORPORATION
East 4967 SW 75 AVE
< 1/8 MIAMI, FL 33155
0.114 mi.
600 ft. Site 1 of 3 in cluster BC

FL Miami-Dade IW S121129425
N/A

Actual: Miami-Dade Co. IW5:
8 ft. Region: DADE
Focus Map: Facility ID: 201708141436066
8 Permit Status: VERIFICATION OF PERMIT REQUIREMENT
Permit Code: 17
Work Group: IW5
Work Group Number: 22809
Permit Number: IW5-00022809
Address Description: Not reported
Folio: 3040230830160
Title Code: AOP
Title Code Description: ANNUAL OPERATING PERMIT
Permit Title: INDUSTRIAL WASTE 5
Permit Class: REG
Permit Class Description: Regular permit

BD359 MDPW-REALIGNMENT PROJECT
South 780 NW 72 AVE
< 1/8 , FL
0.114 mi.
600 ft. Site 1 of 2 in cluster BD

FL Miami-Dade Co. SPILL S103245281
FL Miami-Dade Co. HWS N/A

Actual: Miami-Dade Co. SPILL:
6 ft. Region: DADE
Focus Map: Persec: UT
4 File Number: 8253
Facility ID: 001976
Class: Facility that was found eligible for cleanup money under the Early
Detection Incentive Program
Category: Facility has applied and/or has been determined eligible for any State
Program as a State Cleanup Site
Eligibility: APPROVED
Eligibility Date: 1/25/1988

Map ID
Direction
Distance
Elevation

MAP FINDINGS

Site

Database(s)

EDR ID Number
EPA ID Number

MDPW-REALIGNMENT PROJECT (Continued)

S103245281

Rank: 12
Permit Status: O
Completion Date: 11/17/1858
End Date: 1/25/1998

Miami-Dade Co. HWS:

Region: DADE
Property Tax Folio #: 3030520021090
Phase Type: Not reported
Facility ID: 1999090507484930
Phase: 1
DEP Number: 8506267
State Class: EDI
Eligibility: APPROVED
State Rank: 12
Phase Description: PENDING ENVIRONMENTAL ASSESSMENT ACTIVITIES
Phase Type Description: Not reported
COI Name: Not reported
COI Travel Time: Not reported
X Coordinate: 882288
Y Coordinate: 525715
Decode of state class: Early Detection Incentive Program: Provides for the reimbursement to responsible party of allowable remediation expenses or cleanup by state contractor. Based on ranking. Eligibility dates are applicable.

Work Group: UT
Work Group Number: 1976
Start Date: 1986-09-12 00:00:00
Address Description: Not reported
Latitude: 25.778
Longitude: -80.313

AT360
SSW
< 1/8
0.115 mi.
606 ft.
OBDULIO LAZO DE LA VEGA
7476 NW 8 ST
MIAMI, FL 33145
Site 9 of 19 in cluster AT

FL Miami-Dade IW
S110505429
N/A

Actual:
6 ft.

Focus Map:
4

Miami-Dade Co. IW5:
Region: DADE
Facility ID: 201008181601055
Permit Status: FACILITY NO LONGER NEEDS A PERMIT OR CLOSED
Permit Code: 7
Work Group: IW5
Work Group Number: 19820
Permit Number: IW5-00019820
Address Description: Not reported
Folio: 3030520020820
Title Code: AOP
Title Code Description: ANNUAL OPERATING PERMIT
Permit Title: INDUSTRIAL WASTE 5
Permit Class: REG
Permit Class Description: Regular permit

Map ID
Direction
Distance
Elevation

MAP FINDINGS

Site

Database(s)

EDR ID Number
EPA ID Number

AP361 **PUBLIX SUPER MARKET #658**
East **9105 S DADELAND BLVD**
< 1/8 **MIAMI, FL 33156**
0.115 mi.
607 ft. **Site 2 of 2 in cluster AP**

FL AST **U004053814**
 N/A

Actual:
13 ft.

AST:

Focus Map:
12

Facility ID: 9808209
Facility Status: OPEN
Type Description: Fuel user/Non-retail
Facility Phone: (305) 670-8929
DEP Contractor Own: P
Region: STATE
Positioning Method: Not reported
Lat/Long (dms): Not reported

Owner:

Owner Id: 25164
Owner Name: PUBLIX SUPER MARKETS INC - ENVIRONMENTAL
Owner Address: PO BOX 407
Owner Address 2: ATTN: STORAGE TANK REGIS
Owner City,St,Zip: LAKELAND, FL 33802
Owner Contact: MICHAEL HEWETT
Owner Phone: (863) 499-5418

Tank Id: 1
Status: In service
Status Date: 01-JUL-2006
Install Date: 01-JUL-2006
Substance: Diesel-emergen generator
Content Description: Emerg Generator Diesel
Gallons: 1000
Tank Location: ABOVEGROUND

Construction:

Tank Id: 1
Construction Category: Primary Construction
Construction Description: Steel

Tank Id: 1
Construction Category: Overfill/Spill
Construction Description: Spill containment bucket

Tank Id: 1
Construction Category: Overfill/Spill
Construction Description: Level gauges/alarms

Tank Id: 1
Construction Category: Secondary Containment
Construction Description: Double wall

Monitoring:

Tank ID: 1
Monitoring Description: Continuous electronic sensing

Tank ID: 1
Monitoring Description: Visual inspection of ASTs

Map ID
Direction
Distance
Elevation

MAP FINDINGS

Site

Database(s)

EDR ID Number
EPA ID Number

PUBLIX SUPER MARKET #658 (Continued)

U004053814

Tank ID: 1
Monitoring Description: Monitor dbl wall tank space

Piping:
Tank ID: 1
Piping Category: Miscellaneous Attributes
Piping Description: Suction piping system

Tank ID: 1
Piping Category: Miscellaneous Attributes
Piping Description: Abv, no soil contact

[Click here for Florida Oculus:](#)

AT362 FL DOT DIST VI PARCEL 170
SSW 7361 NW 8TH ST
< 1/8 MIAMI, FL 33126
0.116 mi.
613 ft. Site 10 of 19 in cluster AT

FL UST U004149136
N/A

Actual: UST:
6 ft. Facility Id: 9811883
Focus Map: Facility Status: CLOSED
4 Type Description: Contamination Site
Facility Phone: (305) 470-5220
Region: STATE
Positioning Method: Not reported
Lat/Long (dms): Not reported

Owner:
Owner Id: 28823
Owner Name: FL DEPT OF TRANSPORTATION
Owner Address: 1000 NW 111TH AVE
Owner Address 2: Not reported
Owner City,St,Zip: MIAMI, FL 33172
Owner Contact: MAURICIO A GOMEZ
Owner Phone: (305) 470-5220

Tank Info:
Tank Id: 1
Status: Removed
Status Date: 21-DEC-2009
Install Date: Not reported
Substance: Unleaded gas
Content Description: Unleaded Gas
Gallons: 4000
Vessel Indicator: TANK
Tank Location: UNDERGROUND
DEP Contractor: P

[Click here for Florida Oculus:](#)

AT363 SAUL SIGNS, INC
SSW 7361 NW 8TH ST
< 1/8 MIAMI, FL 33126
0.116 mi.
613 ft. Site 11 of 19 in cluster AT

RCRA-CESQG 1014465897
FLT000065284

| | |
|-------------------|---|
| Actual: | RCRA-CESQG: |
| 6 ft. | Date form received by agency: 03/30/2000 |
| Focus Map: | Facility name: SAUL SIGNS, INC |
| 4 | Facility address: 7361 NW 8TH ST MIAMI, FL 33126-2931 |
| | EPA ID: FLT000065284 |
| | Contact: Not reported |
| | Contact address: Not reported |
| | Contact country: US |
| | Contact telephone: Not reported |
| | Contact email: Not reported |
| | EPA Region: 04 |
| | Classification: Conditionally Exempt Small Quantity Generator |
| | Description: Handler: generates 100 kg or less of hazardous waste per calendar month, and accumulates 1000 kg or less of hazardous waste at any time; or generates 1 kg or less of acutely hazardous waste per calendar month, and accumulates at any time: 1 kg or less of acutely hazardous waste; or 100 kg or less of any residue or contaminated soil, waste or other debris resulting from the cleanup of a spill, into or on any land or water, of acutely hazardous waste; or generates 100 kg or less of any residue or contaminated soil, waste or other debris resulting from the cleanup of a spill, into or on any land or water, of acutely hazardous waste during any calendar month, and accumulates at any time: 1 kg or less of acutely hazardous waste; or 100 kg or less of any residue or contaminated soil, waste or other debris resulting from the cleanup of a spill, into or on any land or water, of acutely hazardous waste |

Handler Activities Summary:

| | |
|-------------------------------------|----|
| U.S. importer of hazardous waste: | No |
| Mixed waste (haz. and radioactive): | No |
| Recycler of hazardous waste: | No |
| Transporter of hazardous waste: | No |
| Treater, storer or disposer of HW: | No |
| Underground injection activity: | No |
| On-site burner exemption: | No |
| Furnace exemption: | No |
| Used oil fuel burner: | No |
| Used oil processor: | No |
| User oil refiner: | No |
| Used oil fuel marketer to burner: | No |
| Used oil Specification marketer: | No |
| Used oil transfer facility: | No |
| Used oil transporter: | No |

Violation Status: No violations found

Map ID
Direction
Distance
Elevation

MAP FINDINGS

Site

Database(s)

EDR ID Number
EPA ID Number

AT364 **ALPINE SYSTEMS ASSOCIATES, INC.**
SSW **7331-33 NW 8 ST**
< 1/8 **MIAMI, FL 33126**
0.116 mi.
613 ft. **Site 12 of 19 in cluster AT**

FL Miami-Dade IW **S105175333**
N/A

Actual: Miami-Dade Co. IW5:
6 ft. Region: DADE
Focus Map: Facility ID: 199909110906279
4 Permit Status: FACILITY NO LONGER NEEDS A PERMIT OR CLOSED
Permit Code: 7
Work Group: IW5
Work Group Number: 3095
Permit Number: IW5-00003095
Address Description: Not reported
Folio: 3030520240020
Title Code: AOP
Title Code Description: ANNUAL OPERATING PERMIT
Permit Title: INDUSTRIAL WASTE 5
Permit Class: REG
Permit Class Description: Regular permit

AT365 **IMPRESOS VICTORY INC**
SSW **7339 NW 8TH ST**
< 1/8 **MIAMI, FL 33126**
0.116 mi.
613 ft. **Site 13 of 19 in cluster AT**

RCRA NonGen / NLR **1000356445**
FL Miami-Dade Co. AP **FLD004441507**
FL Miami-Dade IW
NY MANIFEST

Actual: RCRA NonGen / NLR:
6 ft. Date form received by agency: 03/27/2013
Focus Map: Facility name: IMPRESOS VICTORY INC
4 Facility address: 7339 NW 8TH ST
MIAMI, FL 33126-2921
EPA ID: FLD004441507
Contact: FAVIN MANNEL
Contact address: 7339 NW 8TH ST
MIAMI, FL 33126-2921
Contact country: US
Contact telephone: 305-266-3453
Contact email: Not reported
EPA Region: 04
Classification: Non-Generator
Description: Handler: Non-Generators do not presently generate hazardous waste

Owner/Operator Summary:
Owner/operator name: FAVIN MANNEL J V P
Owner/operator address: 7339 NW 8TH ST
MIAMI, FL 33126
Owner/operator country: US
Owner/operator telephone: Not reported
Owner/operator email: Not reported
Owner/operator fax: Not reported
Owner/operator extension: Not reported
Legal status: Private
Owner/Operator Type: Owner
Owner/Op start date: 04/30/1997
Owner/Op end date: Not reported
Owner/operator name: IMPRESOS VICTORY INC

Map ID
Direction
Distance
Elevation

MAP FINDINGS

Site

Database(s)

EDR ID Number
EPA ID Number

IMPRESOS VICTORY INC (Continued)

1000356445

Owner/operator address: 7339 NW 8TH ST
MIAMI, FL 33126
Owner/operator country: US
Owner/operator telephone: Not reported
Owner/operator email: Not reported
Owner/operator fax: Not reported
Owner/operator extension: Not reported
Legal status: Private
Owner/Operator Type: Operator
Owner/Op start date: 05/15/1987
Owner/Op end date: Not reported

Handler Activities Summary:

U.S. importer of hazardous waste: No
Mixed waste (haz. and radioactive): No
Recycler of hazardous waste: No
Transporter of hazardous waste: No
Treater, storer or disposer of HW: No
Underground injection activity: No
On-site burner exemption: No
Furnace exemption: No
Used oil fuel burner: No
Used oil processor: No
User oil refiner: No
Used oil fuel marketer to burner: No
Used oil Specification marketer: No
Used oil transfer facility: No
Used oil transporter: No

Historical Generators:

Date form received by agency: 05/13/1987
Site name: IMPRESOS VICTORY INC
Classification: Small Quantity Generator

Violation Status: No violations found

Miami-Dade Co. AP:

Region: DADE
Facility ID: 199906101018194
Work Group: AP
Work Group Number: 1703
Permit Number: AP-00001703
Address Description: Not reported
Folio: 3030520240080
Title Code: AOP
Title Code Description: ANNUAL OPERATING PERMIT
Permit Title: AIR POLLUTION
Permit Class: DERM
Permit Class Description: DADE COUNTY DERM PERMIT
Permit Status: FACILITY NO LONGER NEEDS A PERMIT OR CLOSED
Permit Code: 7

Miami-Dade Co. IW5:

Region: DADE
Facility ID: 199909110855435
Permit Status: FACILITY NO LONGER NEEDS A PERMIT OR CLOSED

Map ID
Direction
Distance
Elevation

MAP FINDINGS

Site

Database(s)

EDR ID Number
EPA ID Number

IMPRESOS VICTORY INC (Continued)

1000356445

Permit Code: 7
Work Group: IW5
Work Group Number: 828
Permit Number: IW5-00000828
Address Description: Not reported
Folio: 3030520240080
Title Code: AOP
Title Code Description: ANNUAL OPERATING PERMIT
Permit Title: INDUSTRIAL WASTE 5
Permit Class: REG
Permit Class Description: Regular permit

NY MANIFEST:

Country: USA
EPA ID: FLD004441507
Facility Status: Not reported
Location Address 1: 7339 NW 8 ST
Code: BP
Location Address 2: Not reported
Total Tanks: Not reported
Location City: MIAMI
Location State: FL
Location Zip: 33126
Location Zip 4: Not reported

NY MANIFEST:

EPAID: FLD004441507
Mailing Name: IMPRESOS VICTORY
Mailing Contact: ROBERTO A ZAVALA
Mailing Address 1: 7339 NW 8 ST
Mailing Address 2: Not reported
Mailing City: MIAMI
Mailing State: FL
Mailing Zip: 33126
Mailing Zip 4: Not reported
Mailing Country: USA
Mailing Phone: 3052663453

NY MANIFEST:

Document ID: NYB1183113
Manifest Status: C
seq: Not reported
Year: 1994
Trans1 State ID: LRE16B
Trans2 State ID: 119TWP
Generator Ship Date: 02/09/1994
Trans1 Recv Date: 02/09/1994
Trans2 Recv Date: 02/10/1994
TSD Site Recv Date: 02/14/1994
Part A Recv Date: / /
Part B Recv Date: 02/25/1994
Generator EPA ID: FLD004441507
Trans1 EPA ID: NYD082785429
Trans2 EPA ID: NYD082785429
TSDF ID 1: NYD082785429
TSDF ID 2: Not reported
Manifest Tracking Number: Not reported

Map ID
Direction
Distance
Elevation

MAP FINDINGS

Site

Database(s)

EDR ID Number
EPA ID Number

IMPRESOS VICTORY INC (Continued)

1000356445

Import Indicator: Not reported
Export Indicator: Not reported
Discr Quantity Indicator: Not reported
Discr Type Indicator: Not reported
Discr Residue Indicator: Not reported
Discr Partial Reject Indicator: Not reported
Discr Full Reject Indicator: Not reported
Manifest Ref Number: Not reported
Alt Facility RCRA ID: Not reported
Alt Facility Sign Date: Not reported
MGMT Method Type Code: Not reported
Waste Code: D001 - NON-LISTED IGNITABLE WASTES
Waste Code: Not reported
Waste Code: Not reported
Waste Code: Not reported
Waste Code: Not reported
Waste Code: Not reported
Quantity: 00110
Units: G - Gallons (liquids only)* (8.3 pounds)
Number of Containers: 002
Container Type: DM - Metal drums, barrels
Handling Method: B Incineration, heat recovery, burning.
Specific Gravity: 095

[Click this hyperlink](#) while viewing on your computer to access
-1 additional NY MANIFEST: record(s) in the EDR Site Report.

AT366 SAUL SIGNS, INC.
SSW 7361 NW 8 ST
< 1/8 MIAMI, FL 33126
0.116 mi.
613 ft. Site 14 of 19 in cluster AT

FL Miami-Dade Co. AP S104845736
FL Miami-Dade IW N/A
FL Enforcement

Actual: Miami-Dade Co. AP:
6 ft. Region: DADE
Focus Map: Facility ID: 200011271341103
4 Work Group: CAP
Work Group Number: 1842
Permit Number: CAP-00001842
Address Description: Not reported
Folio: 3030520020550
Title Code: OTP
Title Code Description: ONE TIME PERMITS
Permit Title: AIR EMISSIONS
Permit Class: C
Permit Class Description: AIR CONSTRUCTION PERMIT
Permit Status: FACILITY NO LONGER NEEDS A PERMIT OR CLOSED
Permit Code: 7

Region: DADE
Facility ID: 200204081106066
Work Group: AP
Work Group Number: 1975
Permit Number: AP-00001975
Address Description: Not reported
Folio: 3030520020550
Title Code: AOP

Map ID
Direction
Distance
Elevation

MAP FINDINGS

Site

Database(s)

EDR ID Number
EPA ID Number

SAUL SIGNS, INC. (Continued)

S104845736

Title Code Description: ANNUAL OPERATING PERMIT
Permit Title: AIR POLLUTION
Permit Class: DERM
Permit Class Description: DADE COUNTY DERM PERMIT
Permit Status: FACILITY NO LONGER NEEDS A PERMIT OR CLOSED
Permit Code: 7

Miami-Dade Co. IW5:

Region: DADE
Facility ID: 200007071306391
Permit Status: FACILITY NO LONGER NEEDS A PERMIT OR CLOSED
Permit Code: 7
Work Group: IW5
Work Group Number: 13292
Permit Number: IW5-00013292
Address Description: Not reported
Folio: 3030520020550
Title Code: AOP
Title Code Description: ANNUAL OPERATING PERMIT
Permit Title: INDUSTRIAL WASTE 5
Permit Class: EQ
Permit Class Description: Permit has EQCB

Enforcement Miami-Dade:

Region: DADE
Enforcement Officer: Not reported
Facility Type: Industrial Waste [5]
Facility Status: Closed
Facility Status Code: C
Facility Type Code: IW[5]
Status Date: 5/23/2005
Case Level: Ticket Issued
Case Number: 2004120111270440
Case Description: 24-13 NON-COMPLIANCE W/PROVISIONS REG. WASTE H20.
Address Description: Not reported
Folio: 3030520020550
Officer Name: Not reported
Case Status Level: T
Work Group: IW5
Work Group Number: Not reported

AT367
SSW
< 1/8
0.116 mi.
613 ft.

CELTA INT- INC.
7349 NW 8 ST
MIAMI, FL 33126
Site 15 of 19 in cluster AT

FL Miami-Dade IW **S104291146**
N/A

Actual:
6 ft.

Focus Map:
4

Miami-Dade Co. IW5:

Region: DADE
Facility ID: 199909111351291
Permit Status: FACILITY NO LONGER NEEDS A PERMIT OR CLOSED
Permit Code: 7
Work Group: IW5
Work Group Number: 12018
Permit Number: IW5-00012018
Address Description: Not reported
Folio: 3030520240020

Map ID
Direction
Distance
Elevation

MAP FINDINGS

Site

Database(s)

EDR ID Number
EPA ID Number

CELTA INT- INC. (Continued)

S104291146

Title Code: AOP
Title Code Description: ANNUAL OPERATING PERMIT
Permit Title: INDUSTRIAL WASTE 5
Permit Class: REG
Permit Class Description: Regular permit

AT368
SSW
< 1/8
0.116 mi.
613 ft.

ESPANA AUTO CENTER
7335 NW 8TH ST
MIAMI, FL 33126

RCRA NonGen / NLR
FINDS
ECHO

1000881265
FLD984209478

Site 16 of 19 in cluster AT

Actual:
6 ft.

RCRA NonGen / NLR:

Date form received by agency: 10/11/1993

Focus Map:
4

Facility name: ESPANA AUTO CENTER
Facility address: 7335 NW 8TH ST

MIAMI, FL 33126-2921

EPA ID: FLD984209478

Mailing address: NW 18TH AVE
MIAMI, FL 33125-5405

Contact: ROSE BERNARDO

Contact address: NW 18TH AVE
MIAMI, FL 33125-5405

Contact country: US

Contact telephone: 305-541-2763

Contact email: Not reported

EPA Region: 04

Classification: Non-Generator

Description: Handler: Non-Generators do not presently generate hazardous waste

Owner/Operator Summary:

Owner/operator name: BERNARDO ROSE

Owner/operator address: 1 NW 18TH AVE
MIAMI, FL 33125

Owner/operator country: US

Owner/operator telephone: Not reported

Owner/operator email: Not reported

Owner/operator fax: Not reported

Owner/operator extension: Not reported

Legal status: Private

Owner/Operator Type: Owner

Owner/Op start date: 10/18/1996

Owner/Op end date: Not reported

Owner/operator name: ROSE BERNARDO

Owner/operator address: 1 NW 18TH AVE
MIAMI, FL 33125

Owner/operator country: US

Owner/operator telephone: Not reported

Owner/operator email: Not reported

Owner/operator fax: Not reported

Owner/operator extension: Not reported

Legal status: Private

Owner/Operator Type: Owner

Owner/Op start date: 10/18/1996

Owner/Op end date: Not reported

Map ID
Direction
Distance
Elevation

MAP FINDINGS

Site

Database(s)

EDR ID Number
EPA ID Number

ESPANA AUTO CENTER (Continued)

1000881265

Handler Activities Summary:

U.S. importer of hazardous waste: No
Mixed waste (haz. and radioactive): No
Recycler of hazardous waste: No
Transporter of hazardous waste: No
Treater, storer or disposer of HW: No
Underground injection activity: No
On-site burner exemption: No
Furnace exemption: No
Used oil fuel burner: No
Used oil processor: No
User oil refiner: No
Used oil fuel marketer to burner: No
Used oil Specification marketer: No
Used oil transfer facility: No
Used oil transporter: No

. Waste code: D001
. Waste name: IGNITABLE WASTE

. Waste code: F003
. Waste name: THE FOLLOWING SPENT NONHALOGENATED SOLVENTS: XYLENE, ACETONE, ETHYL ACETATE, ETHYL BENZENE, ETHYL ETHER, METHYL ISOBUTYL KETONE, N-BUTYL ALCOHOL, CYCLOHEXANONE, AND METHANOL; ALL SPENT SOLVENT MIXTURES/BLENDS CONTAINING, BEFORE USE, ONLY THE ABOVE SPENT NONHALOGENATED SOLVENTS; AND ALL SPENT SOLVENT MIXTURES/BLENDS CONTAINING, BEFORE USE, ONE OR MORE OF THE ABOVE NONHALOGENATED SOLVENTS, AND A TOTAL OF TEN PERCENT OR MORE (BY VOLUME) OF ONE OR MORE OF THOSE SOLVENTS LISTED IN F001, F002, F004, AND F005; AND STILL BOTTOMS FROM THE RECOVERY OF THESE SPENT SOLVENTS AND SPENT SOLVENT MIXTURES.

. Waste code: F005
. Waste name: THE FOLLOWING SPENT NONHALOGENATED SOLVENTS: TOLUENE, METHYL ETHYL KETONE, CARBON DISULFIDE, ISOBUTANOL, PYRIDINE, BENZENE, 2-ETHOXYETHANOL, AND 2-NITROPROPANE; ALL SPENT SOLVENT MIXTURES/BLENDS CONTAINING, BEFORE USE, A TOTAL OF TEN PERCENT OR MORE (BY VOLUME) OF ONE OR MORE OF THE ABOVE NONHALOGENATED SOLVENTS OR THOSE SOLVENTS LISTED IN F001, F002, OR F004; AND STILL BOTTOMS FROM THE RECOVERY OF THESE SPENT SOLVENTS AND SPENT SOLVENT MIXTURES.

Violation Status: No violations found

FINDS:

Registry ID: 110007452256

Environmental Interest/Information System

RCRAInfo is a national information system that supports the Resource Conservation and Recovery Act (RCRA) program through the tracking of events and activities related to facilities that generate, transport, and treat, store, or dispose of hazardous waste. RCRAInfo allows RCRA program staff to track the notification, permit, compliance, and corrective action activities required under RCRA.

Florida Environmental System Today Application (FIESTA) Data Maintenance (FDM) system maintains entity, environmental interest and

Map ID
Direction
Distance
Elevation

MAP FINDINGS

Site

Database(s)

EDR ID Number
EPA ID Number

ESPANA AUTO CENTER (Continued)

1000881265

affiliation data for the State of Florida.

[Click this hyperlink](#) while viewing on your computer to access additional FINDS: detail in the EDR Site Report.

ECHO:

Envid: 1000881265
Registry ID: 110007452256
DFR URL: <http://echo.epa.gov/detailed-facility-report?fid=110007452256>

AT369 **ANIMAL HEALTH SERVICES**
SSW **7468 NW 8 ST**
< 1/8 **MIAMI, FL 33144**
0.117 mi.
616 ft. **Site 17 of 19 in cluster AT**

FL Miami-Dade IW **S108289663**
N/A

Actual: Miami-Dade Co. IW5:
6 ft. Region: DADE
Focus Map: Facility ID: 200612061102030
4 Permit Status: FACILITY NO LONGER NEEDS A PERMIT OR CLOSED
Permit Code: 7
Work Group: IW5
Work Group Number: 17822
Permit Number: IW5-00017822
Address Description: Not reported
Folio: 3030520020820
Title Code: AOP
Title Code Description: ANNUAL OPERATING PERMIT
Permit Title: INDUSTRIAL WASTE 5
Permit Class: REG
Permit Class Description: Regular permit

AT370 **CAR MEDIC**
SSW **7464 NW 8 ST**
< 1/8 **MIAMI, FL 33126**
0.118 mi.
621 ft. **Site 18 of 19 in cluster AT**

FL Miami-Dade IW **S104290153**
N/A

Actual: Miami-Dade Co. IW5:
6 ft. Region: DADE
Focus Map: Facility ID: 199909111315165
4 Permit Status: FACILITY NO LONGER NEEDS A PERMIT OR CLOSED
Permit Code: 7
Work Group: IW5
Work Group Number: 9632
Permit Number: IW5-00009632
Address Description: Not reported
Folio: 3030520020810
Title Code: AOP
Title Code Description: ANNUAL OPERATING PERMIT
Permit Title: INDUSTRIAL WASTE 5
Permit Class: REG
Permit Class Description: Regular permit

Map ID
Direction
Distance
Elevation

MAP FINDINGS

Site

Database(s)

EDR ID Number
EPA ID Number

371
West
< 1/8
0.119 mi.
628 ft.

F.R.C. MEDICAL CENTER, INC.
1200 NW 78 AVE (SUITE 114)
MIAMI, FL 33126

FL Miami-Dade IW

S104409287
N/A

Actual:
8 ft.

Miami-Dade Co. IW5:

Focus Map:
3

Region: DADE
Facility ID: 199909111344429
Permit Status: FACILITY NO LONGER NEEDS A PERMIT OR CLOSED
Permit Code: 7
Work Group: IW5
Work Group Number: 10551
Permit Number: IW5-00010551
Address Description: Not reported
Folio: 3530340010040
Title Code: AOP
Title Code Description: ANNUAL OPERATING PERMIT
Permit Title: INDUSTRIAL WASTE 5
Permit Class: REG
Permit Class Description: Regular permit

BE372
East
< 1/8
0.119 mi.
629 ft.

FIRESTONE STORE #1828
9795 S DIXIE HWY
MIAMI, FL 33156

RCRA-CESQG

1014468884
FLTMP8801689

Site 1 of 2 in cluster BE

Actual:
20 ft.

RCRA-CESQG:

Focus Map:
12

Date form received by agency: 10/25/1988
Facility name: FIRESTONE STORE #1828
Facility address: 9795 S DIXIE HWY
MIAMI, FL 33156-2806
EPA ID: FLTMP8801689
Contact: Not reported
Contact address: Not reported
Contact country: US
Contact telephone: Not reported
Contact email: Not reported
EPA Region: 04
Classification: Conditionally Exempt Small Quantity Generator
Description: Handler: generates 100 kg or less of hazardous waste per calendar month, and accumulates 1000 kg or less of hazardous waste at any time; or generates 1 kg or less of acutely hazardous waste per calendar month, and accumulates at any time: 1 kg or less of acutely hazardous waste; or 100 kg or less of any residue or contaminated soil, waste or other debris resulting from the cleanup of a spill, into or on any land or water, of acutely hazardous waste; or generates 100 kg or less of any residue or contaminated soil, waste or other debris resulting from the cleanup of a spill, into or on any land or water, of acutely hazardous waste during any calendar month, and accumulates at any time: 1 kg or less of acutely hazardous waste; or 100 kg or less of any residue or contaminated soil, waste or other debris resulting from the cleanup of a spill, into or on any land or water, of acutely hazardous waste

Handler Activities Summary:

U.S. importer of hazardous waste: No

Map ID
Direction
Distance
Elevation

MAP FINDINGS

Site

Database(s)

EDR ID Number
EPA ID Number

FIRESTONE STORE #1828 (Continued)

1014468884

Mixed waste (haz. and radioactive): No
Recycler of hazardous waste: No
Transporter of hazardous waste: No
Treater, storer or disposer of HW: No
Underground injection activity: No
On-site burner exemption: No
Furnace exemption: No
Used oil fuel burner: No
Used oil processor: No
User oil refiner: No
Used oil fuel marketer to burner: No
Used oil Specification marketer: No
Used oil transfer facility: No
Used oil transporter: No

Violation Status: No violations found

BE373 **UNGARO BOUTIQUE**
East **9795 S DIXIE HWY**
< 1/8 **CORAL GABLES, FL 33156**
0.119 mi.
629 ft. **Site 2 of 2 in cluster BE**

EDR Hist Auto **1021200858**
N/A

Actual: EDR Hist Auto
20 ft.

| Focus Map: | Year: | Name: | Type: |
|------------|-------|-----------------|---------------------------|
| 12 | 2007 | UNGARO BOUTIQUE | Gasoline Service Stations |
| | 2008 | UNGARO BOUTIQUE | Gasoline Service Stations |
| | 2009 | UNGARO BOUTIQUE | Gasoline Service Stations |

AX374 **PS BUSINESS PARKS INDUSTRIAL LLC**
West **1342 NW 78TH AVE**
< 1/8 **DORAL, FL 33126**
0.120 mi.
633 ft. **Site 2 of 5 in cluster AX**

RCRA-CESQG **1023967293**
FINDS **FLT170087191**

Actual: RCRA-CESQG:
7 ft. Date form received by agency: 06/30/2017

Focus Map: Facility name: PS BUSINESS PARKS INDUSTRIAL LLC
3 Facility address: 1342 NW 78TH AVE
DORAL, FL 33126-1606
EPA ID: FLT170087191
Mailing address: 8216 NW 14TH ST
DORAL, FL 33126-1502
Contact: RICARDO MENENDEZ
Contact address: 8216 NW 14TH ST
DORAL, FL 33126-1502
Contact country: US
Contact telephone: Not reported
Contact email: RMENENDEZ@PSBP.COM
EPA Region: 04
Classification: Conditionally Exempt Small Quantity Generator
Description: Handler: generates 100 kg or less of hazardous waste per calendar month, and accumulates 1000 kg or less of hazardous waste at any time; or generates 1 kg or less of acutely hazardous waste per calendar month, and accumulates at any time: 1 kg or less of acutely hazardous waste; or 100 kg or less of any residue or contaminated soil, waste or

Map ID
Direction
Distance
Elevation

MAP FINDINGS

Site

Database(s)

EDR ID Number
EPA ID Number

PS BUSINESS PARKS INDUSTRIAL LLC (Continued)

1023967293

other debris resulting from the cleanup of a spill, into or on any land or water, of acutely hazardous waste; or generates 100 kg or less of any residue or contaminated soil, waste or other debris resulting from the cleanup of a spill, into or on any land or water, of acutely hazardous waste during any calendar month, and accumulates at any time: 1 kg or less of acutely hazardous waste; or 100 kg or less of any residue or contaminated soil, waste or other debris resulting from the cleanup of a spill, into or on any land or water, of acutely hazardous waste

Handler Activities Summary:

U.S. importer of hazardous waste: No
Mixed waste (haz. and radioactive): No
Recycler of hazardous waste: No
Transporter of hazardous waste: No
Treater, storer or disposer of HW: No
Underground injection activity: No
On-site burner exemption: No
Furnace exemption: No
Used oil fuel burner: No
Used oil processor: No
Used oil refiner: No
Used oil fuel marketer to burner: No
Used oil Specification marketer: No
Used oil transfer facility: No
Used oil transporter: No

Violation Status: No violations found

FINDS:

Registry ID: 110070207635

Environmental Interest/Information System

RCRAInfo is a national information system that supports the Resource Conservation and Recovery Act (RCRA) program through the tracking of events and activities related to facilities that generate, transport, and treat, store, or dispose of hazardous waste. RCRAInfo allows RCRA program staff to track the notification, permit, compliance, and corrective action activities required under RCRA.

[Click this hyperlink](#) while viewing on your computer to access additional FINDS: detail in the EDR Site Report.

AX375
West
< 1/8
0.120 mi.
633 ft.

TRANSPORTATION SECURITY ADMINISTRATION TSA-MIA
1336 NW 78TH AVE
DORAL, FL 33126
Site 3 of 5 in cluster AX

RCRA NonGen / NLR **1018162351**
FLR000141416

Actual:
7 ft.

RCRA NonGen / NLR:

Date form received by agency: 07/25/2012

Focus Map:
3

Facility name: TRANSPORTATION SECURITY ADMINISTRATION TSA-MIA
Facility address: 1336 NW 78TH AVE
DORAL, FL 33126-1606
EPA ID: FLR000141416
Mailing address: NW 78TH AVE

Map ID
Direction
Distance
Elevation

MAP FINDINGS

Site

Database(s)

EDR ID Number
EPA ID Number

TRANSPORTATION SECURITY ADMINISTRATION TSA-MIA (Continued)

1018162351

Contact: DORAL, FL 33126-1606
Contact address: MICHAEL ISMAEL
NW 78TH AVE
DORAL, FL 33126-1606
Contact country: US
Contact telephone: 786-897-2312
Contact email: MIKE.ISMAEL@DHS.GOV
EPA Region: 04
Classification: Non-Generator
Description: Handler: Non-Generators do not presently generate hazardous waste

Owner/Operator Summary:

Owner/operator name: DADE COUNTY AVIATION DEPARTMENT
Owner/operator address: PO BOX 592075
MIAMI, FL 33159
Owner/operator country: US
Owner/operator telephone: 305-876-7077
Owner/operator email: Not reported
Owner/operator fax: Not reported
Owner/operator extension: Not reported
Legal status: County
Owner/Operator Type: Owner
Owner/Op start date: 12/30/2004
Owner/Op end date: 05/15/2012

Owner/operator name: TRANSPORTATION SECURITY ADMINISTRATION M
Owner/operator address: 8400 NW 36TH ST STE 300
MIAMI, FL 33166
Owner/operator country: US
Owner/operator telephone: 305-421-8510
Owner/operator email: Not reported
Owner/operator fax: Not reported
Owner/operator extension: Not reported
Legal status: Private
Owner/Operator Type: Operator
Owner/Op start date: 08/23/2007
Owner/Op end date: 04/01/2010

Owner/operator name: PS BUSINESS PARKS INC
Owner/operator address: 8216 NW 14TH ST
DORAL, FL 33126
Owner/operator country: US
Owner/operator telephone: 305-590-1515
Owner/operator email: Not reported
Owner/operator fax: Not reported
Owner/operator extension: Not reported
Legal status: Private
Owner/Operator Type: Owner
Owner/Op start date: 12/30/2004
Owner/Op end date: Not reported

Owner/operator name: TRANSPORTATION SECURITY ADMINISTRATION T
Owner/operator address: 1336 NW 78TH AVE
DORAL, FL 33126
Owner/operator country: US
Owner/operator telephone: 786-897-2312
Owner/operator email: Not reported

Map ID
Direction
Distance
Elevation

MAP FINDINGS

Site

Database(s)

EDR ID Number
EPA ID Number

TRANSPORTATION SECURITY ADMINISTRATION TSA-MIA (Continued)

1018162351

Owner/operator fax: Not reported
Owner/operator extension: Not reported
Legal status: Private
Owner/Operator Type: Operator
Owner/Op start date: 09/01/2002
Owner/Op end date: Not reported

Owner/operator name: PS BUSINESS PARKS INC
Owner/operator address: 8216 NW 14TH ST
DORAL, FL 33126

Owner/operator country: US
Owner/operator telephone: Not reported
Owner/operator email: Not reported
Owner/operator fax: Not reported
Owner/operator extension: Not reported
Legal status: Private
Owner/Operator Type: Owner
Owner/Op start date: 12/30/2004
Owner/Op end date: 05/15/2012

Handler Activities Summary:

U.S. importer of hazardous waste: No
Mixed waste (haz. and radioactive): No
Recycler of hazardous waste: No
Transporter of hazardous waste: No
Treater, storer or disposer of HW: No
Underground injection activity: No
On-site burner exemption: No
Furnace exemption: No
Used oil fuel burner: No
Used oil processor: No
User oil refiner: No
Used oil fuel marketer to burner: No
Used oil Specification marketer: No
Used oil transfer facility: No
Used oil transporter: No

. Waste code: D001
. Waste name: IGNITABLE WASTE

. Waste code: D002
. Waste name: CORROSIVE WASTE

. Waste code: D003
. Waste name: REACTIVE WASTE

. Waste code: D035
. Waste name: METHYL ETHYL KETONE

. Waste code: U002
. Waste name: 2-PROPANONE (I) (OR) ACETONE (I)

Historical Generators:

Date form received by agency: 04/06/2012
Site name: TRANSPORTATION SECURITY ADMINISTRATION AT MIAMI INTERNATIONAL AIRPORT
Classification: Large Quantity Generator

Map ID
Direction
Distance
Elevation

MAP FINDINGS

Site

Database(s)

EDR ID Number
EPA ID Number

TRANSPORTATION SECURITY ADMINISTRATION TSA-MIA (Continued)

1018162351

- . Waste code: D001
- . Waste name: IGNITABLE WASTE
- . Waste code: D002
- . Waste name: CORROSIVE WASTE
- . Waste code: D003
- . Waste name: REACTIVE WASTE
- . Waste code: D006
- . Waste name: CADMIUM
- . Waste code: D008
- . Waste name: LEAD
- . Waste code: D009
- . Waste name: MERCURY
- . Waste code: D035
- . Waste name: METHYL ETHYL KETONE
- . Waste code: U002
- . Waste name: 2-PROPANONE (I) (OR) ACETONE (I)
- . Waste code: U080
- . Waste name: METHANE, DICHLORO- (OR) METHYLENE CHLORIDE

Date form received by agency: 04/02/2012

Site name: TRANSPORTATION SECURITY ADMINISTRATION TSA-MIA
Classification: Large Quantity Generator

- . Waste code: D001
- . Waste name: IGNITABLE WASTE
- . Waste code: D002
- . Waste name: CORROSIVE WASTE
- . Waste code: D003
- . Waste name: REACTIVE WASTE
- . Waste code: D035
- . Waste name: METHYL ETHYL KETONE
- . Waste code: U002
- . Waste name: 2-PROPANONE (I) (OR) ACETONE (I)

Date form received by agency: 04/07/2010

Site name: TRANSPORTATION SECURITY ADMINISTRATION AT MIAMI INT'L AIRPORT
Classification: Large Quantity Generator

- . Waste code: D001
- . Waste name: IGNITABLE WASTE
- . Waste code: D002
- . Waste name: CORROSIVE WASTE
- . Waste code: D003

Map ID
Direction
Distance
Elevation

MAP FINDINGS

Site

Database(s)

EDR ID Number
EPA ID Number

TRANSPORTATION SECURITY ADMINISTRATION TSA-MIA (Continued)

1018162351

- . Waste name: REACTIVE WASTE
- . Waste code: D035
- . Waste name: METHYL ETHYL KETONE
- . Waste code: U002
- . Waste name: 2-PROPANONE (I) (OR) ACETONE (I)

Date form received by agency: 04/01/2010

Site name: TRANSPORTATION SECURITY ADMINISTRATION TSA-MIA

Classification: Large Quantity Generator

- . Waste code: D001
- . Waste name: IGNITABLE WASTE
- . Waste code: D002
- . Waste name: CORROSIVE WASTE
- . Waste code: D003
- . Waste name: REACTIVE WASTE
- . Waste code: D035
- . Waste name: METHYL ETHYL KETONE
- . Waste code: U002
- . Waste name: 2-PROPANONE (I) (OR) ACETONE (I)

Date form received by agency: 03/13/2008

Site name: TRANSPORTATION SECURITY ADMIN (TSA-MIA)

Classification: Large Quantity Generator

- . Waste code: D001
- . Waste name: IGNITABLE WASTE
- . Waste code: D002
- . Waste name: CORROSIVE WASTE
- . Waste code: D003
- . Waste name: REACTIVE WASTE
- . Waste code: D008
- . Waste name: LEAD
- . Waste code: D009
- . Waste name: MERCURY
- . Waste code: D035
- . Waste name: METHYL ETHYL KETONE
- . Waste code: U002
- . Waste name: 2-PROPANONE (I) (OR) ACETONE (I)

Violation Status: No violations found

Map ID
Direction
Distance
Elevation

MAP FINDINGS

Site

Database(s)

EDR ID Number
EPA ID Number

AX376 **TRANSPORTATION SECURITY ADMINISTRATION (MIA)**
West **1336 NW 78 AVE**
< 1/8 **DORAL, FL 33126**
0.120 mi.
633 ft. **Site 4 of 5 in cluster AX**

FL Miami-Dade IW **S110062155**
N/A

Actual: Miami-Dade Co. IW5:
7 ft. Region: DADE
Focus Map: Facility ID: 200909211535446
3 Permit Status: FACILITY NO LONGER NEEDS A PERMIT OR CLOSED
Permit Code: 7
Work Group: IW5
Work Group Number: 19327
Permit Number: IW5-00019327
Address Description: Not reported
Folio: 3530340010030
Title Code: AOP
Title Code Description: ANNUAL OPERATING PERMIT
Permit Title: INDUSTRIAL WASTE 5
Permit Class: REG
Permit Class Description: Regular permit

AX377 **JET ENGINE MANAGEMENT, LLC.**
West **1300 NW 78 AVE**
< 1/8 **DORAL, FL 33172**
0.123 mi.
649 ft. **Site 5 of 5 in cluster AX**

FL Miami-Dade Co. GTO **S104250001**
FL Miami-Dade IW **N/A**

Actual: Miami-Dade Co. GTO:
7 ft. Region: DADE
Focus Map: Facility ID: 199903091138468
3 Permit Status: FACILITY NO LONGER NEEDS A PERMIT OR CLOSED
Permit Code: 7
Work Group: GDO
Work Group Number: 3673
Permit Number: GDO-00003673
Address Description: Not reported
Folio: 3530340010030
Title Code: AOP
Title Code Description: ANNUAL OPERATING PERMIT
Permit Title: FATS, OILS AND GREASE DISCHARGE CONTROL
Permit Class: IGT
Permit Class Description: INGROUND GREASE TRAP

Miami-Dade Co. IW5:
Region: DADE
Facility ID: 200511280918310
Permit Status: FACILITY NO LONGER NEEDS A PERMIT OR CLOSED
Permit Code: 7
Work Group: IW5
Work Group Number: 17178
Permit Number: IW5-00017178
Address Description: Not reported
Folio: 3530340010030
Title Code: AOP
Title Code Description: ANNUAL OPERATING PERMIT
Permit Title: INDUSTRIAL WASTE 5
Permit Class: REG
Permit Class Description: Regular permit

Map ID
Direction
Distance
Elevation

MAP FINDINGS

Site

Database(s)

EDR ID Number
EPA ID Number

AT378 **FINE BODY SHOP**
SSW **7484 NW 8 ST**
< 1/8 **MIAMI, FL 33126**
0.123 mi.
651 ft. **Site 19 of 19 in cluster AT**

FL Miami-Dade IW **S104287929**
FL DADE CO LW **N/A**

Actual: Miami-Dade Co. IW5:
6 ft. Region: DADE
Focus Map: Facility ID: 199909111120112
4 Permit Status: FACILITY NO LONGER NEEDS A PERMIT OR CLOSED
Permit Code: 7
Work Group: IW5
Work Group Number: 1649
Permit Number: IW5-00001649
Address Description: Not reported
Folio: 3030520020480
Title Code: AOP
Title Code Description: ANNUAL OPERATING PERMIT
Permit Title: INDUSTRIAL WASTE 5
Permit Class: REG
Permit Class Description: Regular permit

DADE CO LW:
Facility Id: 200602031045557
Permit Status: FACILITY NO LONGER NEEDS A PERMIT OR CLOSED
Permit Code: 7
Work Group: LW
Work Group Number: 654
Permit Number: LW-00000654
Address Description: Not reported
Folio: 3030520020480
Title Code: AOP
Title Code Description: ANNUAL OPERATING PERMIT
Permit Title: LIQUID WASTE TRANSPORTERS
Permit Class: ST
Permit Class Description: SEPTIC TANK AND GREASE TRAPS

BF379 **ELGLO INC**
East **9490 S DIXIE HWAY**
< 1/8 **MIAMI, FL 33156**
0.123 mi.
652 ft. **Site 1 of 2 in cluster BF**

EDR Hist Auto **1020499750**
N/A

Actual: EDR Hist Auto
13 ft.
Focus Map: Year: Name: Type:
12 1978 ELGLO INC Gasoline Service Stations
1979 ELGLO INC Gasoline Service Stations
1980 ELGLO INC Gasoline Service Stations
1982 ELGLO INC Gasoline Service Stations
1983 ELGLO INC Gasoline Service Stations

Map ID
Direction
Distance
Elevation

MAP FINDINGS

Site

Database(s)

EDR ID Number
EPA ID Number

AR380 **WESTCHESTER 76 INC.**
West **7800-24 SW 24 ST**
< 1/8 **MIAMI DADE (County), FL**
0.124 mi.
656 ft. **Site 7 of 10 in cluster AR**

FL Miami-Dade Co. HWS **S107553436**
N/A

Actual: Miami-Dade Co. HWS:
9 ft. Region: DADE
Focus Map: Property Tax Folio #: 3040150050260
5 Phase Type: S
Facility ID: 1999090506322850
Phase: 1
DEP Number: 9202058
State Class: ATRP
Eligibility: PARTIAL
State Rank: 12
Phase Description: PENDING ENVIRONMENTAL ASSESSMENT ACTIVITIES
Phase Type Description: SITES THAT HAVE STOPPED WORK AS A RESULT OF CHAPTER 376.3
COI Name: Not reported
COI Travel Time: Not reported
X Coordinate: 879355
Y Coordinate: 514576
Decode of state class: Abandoned Tank Restoration Program: The business must have ceased using petroleum products by March 1, 1990. State-contracted cleanup is only available to small businesses or not-for profit corporations.
Work Group: UT
Work Group Number: 1125
Start Date: 1992-04-21 00:00:00
Address Description: Not reported
Latitude: 25.748
Longitude: -80.322

AR381 **GARCIAS PURE OIL SERVICE STN**
West **7800 CORAL WAY**
< 1/8 **MIAMI, FL 33134**
0.124 mi.
657 ft. **Site 8 of 10 in cluster AR**

EDR Hist Auto **1020158475**
N/A

Actual: EDR Hist Auto
9 ft.

| Focus Map: | Year: | Name: | Type: |
|-------------------|--------------|------------------------------|---------------------------|
| 5 | 1969 | GARCIAS PURE OIL SERVICE STN | Gasoline Service Stations |
| | 1970 | GARCIAS PURE OIL SERVICE STN | Gasoline Service Stations |
| | 1971 | GARCIAS PURE OIL SERVICE STN | Gasoline Service Stations |
| | 1972 | GARCIAS PURE OIL SERVICE STN | Gasoline Service Stations |
| | 1973 | GARCIAS PURE OIL SERVICE STN | Gasoline Service Stations |
| | 1977 | WESTCHESTER 76 INC | Gasoline Service Stations |
| | 1978 | WESTCHESTER 76 INC | Gasoline Service Stations |
| | 1979 | WESTCHESTER 76 INC | Gasoline Service Stations |
| | 1980 | WESTCHESTER 76 INC | Gasoline Service Stations |
| | 1982 | WESTCHESTER 76 INC | Gasoline Service Stations |
| | 1983 | WESTCHESTER 76 INC | Gasoline Service Stations |
| | 1985 | WESTCHESTER 76 INC | Gasoline Service Stations |
| | 1986 | WESTCHESTER 76 INC | Gasoline Service Stations |
| | 1987 | WESTCHESTER 76 INC | Gasoline Service Stations |
| | 1988 | WESTCHESTER 76 INC | Gasoline Service Stations |
| | 1989 | WESTCHESTER 76 INC | Gasoline Service Stations |
| | 1990 | WESTCHESTER 76 INC | Gasoline Service Stations |
| | 1991 | WESTCHESTER 76 INC | Gasoline Service Stations |
| | 1992 | WESTCHESTER 76 INC | Gasoline Service Stations |

Map ID
Direction
Distance
Elevation

MAP FINDINGS

Site

Database(s)

EDR ID Number
EPA ID Number

GARCIA'S PURE OIL SERVICE STN (Continued)

1020158475

| | | |
|------|--------------------|---------------------------|
| 1993 | WESTCHESTER 76 INC | Gasoline Service Stations |
| 1994 | WESTCHESTER 76 INC | Gasoline Service Stations |
| 1995 | WESTCHESTER 76 INC | Gasoline Service Stations |
| 1996 | WESTCHESTER 76 INC | Gasoline Service Stations |

AR382
West
< 1/8
0.124 mi.
657 ft.

WESTCHESTER 76 INC
7800 CORAL WAY
MIAMI, FL 33155

Site 9 of 10 in cluster AR

RCRA-CESQG
FL Miami-Dade Co. SPILL
FINDS
ECHO

1000396586
FLD982097255

Actual:
9 ft.

RCRA-CESQG:

Focus Map:
5

Date form received by agency: 05/22/2012
Facility name: WESTCHESTER 76 INC
Facility address: 7800 CORAL WAY
MIAMI, FL 33155-6523
EPA ID: FLD982097255
Contact: JVON DIAZ
Contact address: 7800 CORAL WAY
MIAMI, FL 33155-6523
Contact country: US
Contact telephone: 305-264-7515
Contact email: Not reported
EPA Region: 04
Classification: Conditionally Exempt Small Quantity Generator
Description: Handler: generates 100 kg or less of hazardous waste per calendar month, and accumulates 1000 kg or less of hazardous waste at any time; or generates 1 kg or less of acutely hazardous waste per calendar month, and accumulates at any time: 1 kg or less of acutely hazardous waste; or 100 kg or less of any residue or contaminated soil, waste or other debris resulting from the cleanup of a spill, into or on any land or water, of acutely hazardous waste; or generates 100 kg or less of any residue or contaminated soil, waste or other debris resulting from the cleanup of a spill, into or on any land or water, of acutely hazardous waste during any calendar month, and accumulates at any time: 1 kg or less of acutely hazardous waste; or 100 kg or less of any residue or contaminated soil, waste or other debris resulting from the cleanup of a spill, into or on any land or water, of acutely hazardous waste

Owner/Operator Summary:

Owner/operator name: JVON DIAZ
Owner/operator address: 7800 CORAL WAY
MIAMI, FL 33155
Owner/operator country: US
Owner/operator telephone: Not reported
Owner/operator email: Not reported
Owner/operator fax: Not reported
Owner/operator extension: Not reported
Legal status: Private
Owner/Operator Type: Owner
Owner/Op start date: 04/30/1997
Owner/Op end date: Not reported

Handler Activities Summary:

U.S. importer of hazardous waste: No
Mixed waste (haz. and radioactive): No

Map ID
Direction
Distance
Elevation

MAP FINDINGS

Site

Database(s)

EDR ID Number
EPA ID Number

WESTCHESTER 76 INC (Continued)

1000396586

Recycler of hazardous waste: No
Transporter of hazardous waste: No
Treater, storer or disposer of HW: No
Underground injection activity: No
On-site burner exemption: No
Furnace exemption: No
Used oil fuel burner: No
Used oil processor: No
User oil refiner: No
Used oil fuel marketer to burner: No
Used oil Specification marketer: No
Used oil transfer facility: No
Used oil transporter: No

. Waste code: D001
. Waste name: IGNITABLE WASTE

Historical Generators:

Date form received by agency: 05/28/1987
Site name: WESTCHESTER 76 INC
Classification: Small Quantity Generator

Violation Status: No violations found

Miami-Dade Co. SPILL:

Region: DADE
Persec: UT
File Number: 6576
Facility ID: 001125
Class: Facility that was found eligible for cleanup money under The Abandoned Tank Restoration Program
Category: Facilities which are approved for reimbursement and can switch to state cleanup (You need to be a small business to get state cleanup)
Eligibility: PARTIAL
Eligibility Date: 1/19/1993
Rank: 12
Permit Status: O
Completion Date: 7/28/1995
End Date: 7/28/1995

FINDS:

Registry ID: 110007423797

Environmental Interest/Information System

RCRAInfo is a national information system that supports the Resource Conservation and Recovery Act (RCRA) program through the tracking of events and activities related to facilities that generate, transport, and treat, store, or dispose of hazardous waste. RCRAInfo allows RCRA program staff to track the notification, permit, compliance, and corrective action activities required under RCRA.

Florida Environmental System Today Application (FIESTA) Data Maintenance (FDM) system maintains entity, environmental interest and affiliation data for the State of Florida.

Map ID
Direction
Distance
Elevation

MAP FINDINGS

Site

Database(s)

EDR ID Number
EPA ID Number

WESTCHESTER 76 INC (Continued)

1000396586

[Click this hyperlink](#) while viewing on your computer to access additional FINDS: detail in the EDR Site Report.

ECHO:

Envid: 1000396586
Registry ID: 110007423797
DFR URL: <http://echo.epa.gov/detailed-facility-report?fid=110007423797>

AR383
West
< 1/8
0.124 mi.
657 ft.

**DIAZ PROPERTY
7800 CORAL WAY
MIAMI, FL 33155**

Site 10 of 10 in cluster AR

**FL LUST
FL UST
FL CLEANUP SITES
FL DWM CONTAM**

**U003742317
N/A**

**Actual:
9 ft.**

**Focus Map:
5**

LUST:

Region: STATE
Facility Id: 9202058
Facility Status: CLOSED
Facility Type: C - Fuel user/Non-retail
Facility Phone: (305)264-7515
Facility Cleanup Rank: 7728
District: Southeast District
Lat/Long (dms): 25 44 51.6801 / 80 19 18.8229
Section: Not reported
Township: Not reported
Range: Not reported
Feature: Not reported
Method: DMAP
Datum: 0
Score: 11
Score Effective Date: 11/17/2008
Score When Ranked: 12
Operator: DIAZ, JUAN
Name Update: 10/11/1996
Address Update: Not reported

Petroleum Cleanup PCT Facility Score:

Facility Cleanup Status: ONGO - ONGOING
Contact: JUAN DIAZ
Contact Company: DIAZ, JUAN
Contact Address: 7800 CORAL WAY
Contact City/State/Zip: MIAMI, FL 33155
Phone: (305)264-7515
Bad Address Ind: Y
State: FL
Zip: 33155
Score: 11
Score Effective Date: 17-NOV-08
Related Party ID: 24673
Primary RP Role: ACCOUNT OWNER
RP Begin Date: 07/17/1992
RP Zip: Not reported
RP Extension: Not reported

Discharge Cleanup Summary:

Discharge Date: 04/21/1992

Map ID
Direction
Distance
Elevation

MAP FINDINGS

Site

Database(s)

EDR ID Number
EPA ID Number

DIAZ PROPERTY (Continued)

U003742317

PCT Discharge Combined: Not reported
Cleanup Required: R - CLEANUP REQUIRED
Discharge Cleanup Status: SA - SA ONGOING
Disch Cleanup Status Date: 02/07/2016
Cleanup Work Status: INACTIVE
Information Source: A - ABANDONED TANK RESTORATION
Other Source Description: Not reported
Eligibility Indicator: E - ELIGIBLE
Site Manager: JACOBS_D
Site Mgr End Date: 10/20/2016
Tank Office: PCTM6 - PETROLEUM CLEANUP TEAM 6

Petroleum Cleanup Program Eligibility:

Facility ID: 9202058
Discharge Date: 21-APR-92
Pct Discharge Combined With: Not reported
Cleanup Required: R - CLEANUP REQUIRED
Discharge Cleanup Status: SA - SA ONGOING
Disch Cleanup Status Date: 02/07/2016
Cleanup Work Status: INACTIVE
Information Source: A - ABANDONED TANK RESTORATION
Other Source Description: Not reported
Application Received Date: 26-JUN-92
Cleanup Program: A - ABANDONED TANK RESTORATION PROGRAM
Eligibility Status: 19-JAN-93
Elig Status Date: 19-JAN-93
Letter Of Intent Date: 06/26/1992
Redetermined: No
Inspection Date: 12/01/1992
Site Manager: JACOBS_D
Site Mgr End Date: 10/20/2016
Tank Office: PCTM6 - PETROLEUM CLEANUP TEAM 6
Deductible Amount: 500
Deductible Paid To Date: 0
Co-Pay Amount: 0
Co-Pay Paid To Date: 0
Cap Amount: Not reported

Contaminated Media:

Discharge Date: 04/21/1992
Pct Discharge Combined With: Not reported
Cleanup Required: R - CLEANUP REQUIRED
Discharge Cleanup Status: SA - SA ONGOING
Disch Cleanup Status Date: 02/07/2016
Cleanup Work Status: INACTIVE
Information Source: A - ABANDONED TANK RESTORATION
Other Source Description: Not reported
Elig Indicator: E - ELIGIBLE
Site Manager: JACOBS_D
Site Mgr End Date: 10/20/2016
Tank Office: PCTM6 - PETROLEUM CLEANUP TEAM
Contaminated Drinking Wells: 0
Contaminated Monitoring Well: No
Contaminated Soil: Yes
Contaminated Surface Water: No
Contaminated Ground Water: Yes
Pollutant: B - Unleaded Gas
Pollutant Other Description: Not reported

Map ID
Direction
Distance
Elevation

MAP FINDINGS

Site

Database(s)

EDR ID Number
EPA ID Number

DIAZ PROPERTY (Continued)

U003742317

| | |
|-------------------------------|--------------------------------|
| Gallons Discharged: | Not reported |
| Discharge Date: | 04/21/1992 |
| Pct Discharge Combined With: | Not reported |
| Cleanup Required: | R - CLEANUP REQUIRED |
| Discharge Cleanup Status: | SA - SA ONGOING |
| Disch Cleanup Status Date: | 02/07/2016 |
| Cleanup Work Status: | INACTIVE |
| Information Source: | A - ABANDONED TANK RESTORATION |
| Other Source Description: | Not reported |
| Elig Indicator: | E - ELIGIBLE |
| Site Manager: | JACOBS_D |
| Site Mgr End Date: | 10/20/2016 |
| Tank Office: | PCTM6 - PETROLEUM CLEANUP TEAM |
| Contaminated Drinking Wells: | 0 |
| Contaminated Monitoring Well: | No |
| Contaminated Soil: | Yes |
| Contaminated Surface Water: | No |
| Contaminated Ground Water: | Yes |
| Pollutant: | K - Kerosene |
| Pollutant Other Description: | Not reported |
| Gallons Discharged: | Not reported |
| Discharge Date: | 04/21/1992 |
| Pct Discharge Combined With: | Not reported |
| Cleanup Required: | R - CLEANUP REQUIRED |
| Discharge Cleanup Status: | SA - SA ONGOING |
| Disch Cleanup Status Date: | 02/07/2016 |
| Cleanup Work Status: | INACTIVE |
| Information Source: | A - ABANDONED TANK RESTORATION |
| Other Source Description: | Not reported |
| Elig Indicator: | E - ELIGIBLE |
| Site Manager: | JACOBS_D |
| Site Mgr End Date: | 10/20/2016 |
| Tank Office: | PCTM6 - PETROLEUM CLEANUP TEAM |
| Contaminated Drinking Wells: | 0 |
| Contaminated Monitoring Well: | No |
| Contaminated Soil: | Yes |
| Contaminated Surface Water: | No |
| Contaminated Ground Water: | Yes |
| Pollutant: | L - Waste Oil |
| Pollutant Other Description: | Not reported |
| Gallons Discharged: | Not reported |

Task Information:

| | |
|-----------------------------|----------------------------|
| District: | SED |
| Facility ID: | 9202058 |
| Facility Status: | CLOSED |
| Facility Type: | C - Fuel user/Non-retail - |
| County: | MIAMI-DADE |
| County ID: | 13 |
| Cleanup Eligibility Status: | E |
| Source Effective Date: | Not reported |
| Discharge Date: | 04-21-1992 |
| Cleanup Required: | R - CLEANUP REQUIRED |
| Discharge Cleanup Status: | SA - SA ONGOING |
| Disch Cleanup Status Date: | 02-07-2016 |
| SRC Action Type: | Not reported |
| SRC Submit Date: | Not reported |
| SRC Review Date: | Not reported |

Map ID
Direction
Distance
Elevation

MAP FINDINGS

Site

Database(s)

EDR ID Number
EPA ID Number

DIAZ PROPERTY (Continued)

U003742317

| | |
|-------------------------------------|----------------|
| SRC Completion Status: | Not reported |
| SRC Issue Date: | Not reported |
| SRC Comment: | Not reported |
| Cleanup Work Status: | INACTIVE |
| Site Mgr: | JACOBS_D |
| Site Mgr End Date: | 10-20-2016 |
| Tank Office: | PCTM6 - Team 6 |
| SR Task ID: | Not reported |
| SR Cleanup Responsible: | Not reported |
| SR Funding Eligibility Type: | Not reported |
| SR Actual Cost: | Not reported |
| SR Completion Date: | Not reported |
| SR Payment Date: | Not reported |
| SR Oral Date: | Not reported |
| SR Written Date: | Not reported |
| SR Soil Removal: | Not reported |
| SR Free Product Removal: | Not reported |
| SR Soil Tonnage Removed: | Not reported |
| SR Soil Treatment: | Not reported |
| SR Other Treatment: | Not reported |
| SR Alternate Proc Received Date: | Not reported |
| SR Alternate Procedure Status: | Not reported |
| SR Alternate Procedure Status Date: | Not reported |
| SR Alternate Procedure Comments: | Not reported |
| SA Task ID: | 92988 |
| SA Cleanup Responsible: | Not reported |
| SA Funding Eligibility Type: | Not reported |
| SA Actual Cost: | Not reported |
| SA Completion Date: | Not reported |
| SA Payment Date: | Not reported |
| RAP Task ID: | Not reported |
| RAP Cleanup Responsible ID: | Not reported |
| RAP Funding Eligibility Type: | Not reported |
| RAP Actual Cost: | Not reported |
| RAP Completion Date: | Not reported |
| RAP Payment Date: | Not reported |
| RAP Last Order Approved: | Not reported |
| RA Task ID: | Not reported |
| RA Cleanup Responsible: | Not reported |
| RA Funding Eligibility Type: | Not reported |
| RA Years to Complete: | Not reported |
| RA Actual Cost: | Not reported |

[Click here for Florida Oculus:](#)

UST:

| | |
|---------------------|----------------------|
| Facility Id: | 9202058 |
| Facility Status: | CLOSED |
| Type Description: | Fuel user/Non-retail |
| Facility Phone: | (305) 264-7515 |
| Region: | STATE |
| Positioning Method: | DMAP |
| Lat/Long (dms): | 25 44 50 / 80 19 26 |

Owner:

| | |
|-------------|------------|
| Owner Id: | 24673 |
| Owner Name: | DIAZ, JUAN |

Map ID
Direction
Distance
Elevation

MAP FINDINGS

Site

Database(s)

EDR ID Number
EPA ID Number

DIAZ PROPERTY (Continued)

U003742317

Owner Address: 7800 CORAL WAY
Owner Address 2: Not reported
Owner City,St,Zip: MIAMI, FL 33155
Owner Contact: JUAN DIAZ
Owner Phone: (305) 264-7515

Tank Info:

Tank Id: 1
Status: Removed
Status Date: 01-JUN-1992
Install Date: Not reported
Substance: Unleaded gas
Content Description: Unleaded Gas
Gallons: 4000
Vessel Indicator: TANK
Tank Location: UNDERGROUND
DEP Contractor: P

Tank Id: 2
Status: Removed
Status Date: 01-JUN-1992
Install Date: Not reported
Substance: Unleaded gas
Content Description: Unleaded Gas
Gallons: 4000
Vessel Indicator: TANK
Tank Location: UNDERGROUND
DEP Contractor: P

Tank Id: 3
Status: Removed
Status Date: 01-JUN-1992
Install Date: Not reported
Substance: Unleaded gas
Content Description: Unleaded Gas
Gallons: 4000
Vessel Indicator: TANK
Tank Location: UNDERGROUND
DEP Contractor: P

Tank Id: 4
Status: Removed
Status Date: 01-JUN-1992
Install Date: Not reported
Substance: Unleaded gas
Content Description: Unleaded Gas
Gallons: 4000
Vessel Indicator: TANK
Tank Location: UNDERGROUND
DEP Contractor: P

Tank Id: 5
Status: Removed
Status Date: 01-JUN-1992
Install Date: Not reported
Substance: Waste oil
Content Description: Waste Oil

Map ID
Direction
Distance
Elevation

MAP FINDINGS

Site

Database(s)

EDR ID Number
EPA ID Number

DIAZ PROPERTY (Continued)

U003742317

Gallons: 550
Vessel Indicator: TANK
Tank Location: UNDERGROUND
DEP Contractor: P

[Click here for Florida Oculus:](#)

CLEANUP SITES:

DEP Cleanup Site Key: 57532780
Source Database Name: Storage Tank Contamination Monitoring
Source Database Id: 9202058
CPAC Program Area Id: TK
CLLC Cleanup Category Key: PETRO
RSC2 Remediation Status Key: PENDING
Data Load Date: 02/24/2019
OC3 Office Id: SED
Physical Address Line 2: Not reported
OIC Object Of Interest Id: FACIL
PC2 Proximity Id: APPRX
Calc Coordinates Accuracy Level Id: 4
CMC2 Coordinate Method Id: Digital Aerial Photography With Ground Control
DC4 Datum Id: High Accuracy Reference Network
VSC1 Verification Status: REVIEWED
Collect Username: STONE_H
Collect Date: 04/20/2005
Collect Affiliation: DEPARTMENT OF ENVIRONMENTAL PROTECTION
Map Source: 1999 doqs
Map Source Scale: 5000
Interpolation Scale: Not reported
Verifier Username: STONE_H
Verifier Affiliation: DEPARTMENT OF ENVIRONMENTAL PROTECTION
Verification Date: 04/20/2005
Verified Coordinate Method Id: Digital Aerial Photography With Ground Control
Source Database Name Code: STCM
CMC2 Coordinate Method ID Code: DPHO
DC4 Datum ID Code: HARN
Verified Coordinate Method ID Code: DPHO
Comments: Not reported
Latitude/Longitude (deg/min/sec): 25 44 51.6801 / 80 19 18.8229

DWM CONTAM:

Program Site Id: 9202058
Lat DD: 25
Lat MM: 44
Lat SS: 51.6801
Long DD: 80
Long MM: 19
Long SS: 18.8229
Office/ District: SED
Program Area: Storage Tanks
Offsite Contamination: Not reported
Project Manager: Not reported
Priority Score: 11
Datum: 0
Method: DMAP

Map ID
Direction
Distance
Elevation

MAP FINDINGS

Site

Database(s)

EDR ID Number
EPA ID Number

DIAZ PROPERTY (Continued)

U003742317

Facility Status: CLOSED
Feature: Not reported
Section: Not reported
Township: Not reported
Range: Not reported
Staff Assigned: Not reported
Priority (Y/N): Not reported

384
West
1/8-1/4
0.126 mi.
665 ft.

TROPICAIRE DRIVE IN THEATRE
7751 SW 40 ST
MIAMI, FL 33155

FL Miami-Dade Co. GTO
FL Miami-Dade IW

S104247302
N/A

Actual:
8 ft.

Focus Map:
7

Miami-Dade Co. GTO:
Region: DADE
Facility ID: 199903091031127
Permit Status: FACILITY NO LONGER NEEDS A PERMIT OR CLOSED
Permit Code: 7
Work Group: GDO
Work Group Number: 825
Permit Number: GDO-00000825
Address Description: Not reported
Folio: 3040150000260
Title Code: AOP
Title Code Description: ANNUAL OPERATING PERMIT
Permit Title: FATS, OILS AND GREASE DISCHARGE CONTROL
Permit Class: NPC
Permit Class Description: NO PERMIT CLASS

Miami-Dade Co. IW6:
Region: DADE
Facility ID: 199909111500048
Permit Status: FACILITY NO LONGER NEEDS A PERMIT OR CLOSED
Permit Code: 7
Work Group: IW6
Work Group Number: 35
Permit Number: IW6-00000035
Address Description: Not reported
Folio: 3040150410160
Title Code: AOP
Title Code Description: ANNUAL OPERATING PERMIT
Permit Title: WELLFIELD PROTECTION
Permit Class: A
Permit Class Description: Free standing facility on septic tank

Map ID
Direction
Distance
Elevation

MAP FINDINGS

EDR ID Number
EPA ID Number

| | Site | Database(s) | |
|--|--|-------------------------|---------------------------------|
| BA385 SSW 1/8-1/4 0.127 mi. 670 ft. | METAL MASTER SHOP, INC. 7482 NW 8 ST MIAMI, FL 33126 Site 5 of 24 in cluster BA | FL Miami-Dade IW | S110304201 N/A |

| | | |
|--------------------------------|---------------------------|---|
| Actual: 5 ft. | Miami-Dade Co. IW5: | |
| | Region: | DADE |
| Focus Map: 4 | Facility ID: | 201004021104125 |
| | Permit Status: | FACILITY NO LONGER NEEDS A PERMIT OR CLOSED |
| | Permit Code: | 7 |
| | Work Group: | IW5 |
| | Work Group Number: | 19612 |
| | Permit Number: | IW5-00019612 |
| | Address Description: | Not reported |
| | Folio: | 3030520020830 |
| | Title Code: | AOP |
| | Title Code Description: | ANNUAL OPERATING PERMIT |
| | Permit Title: | INDUSTRIAL WASTE 5 |
| | Permit Class: | REG |
| | Permit Class Description: | Regular permit |

| | | | |
|---|---|-------------------------|---------------------------------|
| 386 East 1/8-1/4 0.128 mi. 678 ft. | SNELL FAMILY WELLNESS CENTERS 9655 S DIXIE HWY (BAY 112) MIAMI, FL 33156 | FL Miami-Dade IW | S104290853 N/A |
|---|---|-------------------------|---------------------------------|

| | | |
|---------------------------------|---------------------------|---|
| Actual: 15 ft. | Miami-Dade Co. IW5: | |
| | Region: | DADE |
| Focus Map: 12 | Facility ID: | 1999091111002516 |
| | Permit Status: | FACILITY NO LONGER NEEDS A PERMIT OR CLOSED |
| | Permit Code: | 7 |
| | Work Group: | IW5 |
| | Work Group Number: | 11143 |
| | Permit Number: | IW5-00011143 |
| | Address Description: | Not reported |
| | Folio: | 2050020390020 |
| | Title Code: | AOP |
| | Title Code Description: | ANNUAL OPERATING PERMIT |
| | Permit Title: | INDUSTRIAL WASTE 5 |
| | Permit Class: | REG |
| | Permit Class Description: | Regular permit |

| | | | |
|---|--|-------------------------|---------------------------------|
| BG387 East 1/8-1/4 0.129 mi. 681 ft. | PRO-CARE MEDICAL CENTER 7480 SW 40 ST (SUITE 740) MIAMI, FL 33155 Site 1 of 8 in cluster BG | FL Miami-Dade IW | S103266255 N/A |
|---|--|-------------------------|---------------------------------|

| | | |
|--------------------------------|---------------------|---|
| Actual: 7 ft. | Miami-Dade Co. IW5: | |
| | Region: | DADE |
| Focus Map: 8 | Facility ID: | 199909111121333 |
| | Permit Status: | FACILITY NO LONGER NEEDS A PERMIT OR CLOSED |
| | Permit Code: | 7 |
| | Work Group: | IW5 |
| | Work Group Number: | 1885 |
| | Permit Number: | IW5-00001885 |

Map ID
Direction
Distance
Elevation

MAP FINDINGS

Site

Database(s)

EDR ID Number
EPA ID Number

PRO-CARE MEDICAL CENTER (Continued)

S103266255

Address Description: Not reported
Folio: 3040230250010
Title Code: AOP
Title Code Description: ANNUAL OPERATING PERMIT
Permit Title: INDUSTRIAL WASTE 5
Permit Class: REG
Permit Class Description: Regular permit

BG388 **CARE RESOURCES GROUP, LLC.**
East **7480 SW 40 ST (SUITE 660)**
1/8-1/4 **MIAMI, FL 33155**
0.129 mi.
681 ft. **Site 2 of 8 in cluster BG**

FL Miami-Dade IW **S117357226**
N/A

Actual: Miami-Dade Co. IW5:
7 ft. Region: DADE
Focus Map: Facility ID: 201301250942292
8 Permit Status: FACILITY NO LONGER NEEDS A PERMIT OR CLOSED
Permit Code: 7
Work Group: IW5
Work Group Number: 20891
Permit Number: IW5-00020891
Address Description: Not reported
Folio: 3040230250010
Title Code: AOP
Title Code Description: ANNUAL OPERATING PERMIT
Permit Title: INDUSTRIAL WASTE 5
Permit Class: REG
Permit Class Description: Regular permit

BG389 **VITRO MOLECULAR LABORATORIES**
East **7480 SW 40 ST (SUITE 700)**
1/8-1/4 **MIAMI, FL 33155**
0.129 mi.
681 ft. **Site 3 of 8 in cluster BG**

FL Miami-Dade IW **S110143633**
N/A

Actual: Miami-Dade Co. IW5:
7 ft. Region: DADE
Focus Map: Facility ID: 201002181233381
8 Permit Status: FACILITY NO LONGER NEEDS A PERMIT OR CLOSED
Permit Code: 7
Work Group: IW5
Work Group Number: 19546
Permit Number: IW5-00019546
Address Description: Not reported
Folio: 3040230250010
Title Code: AOP
Title Code Description: ANNUAL OPERATING PERMIT
Permit Title: INDUSTRIAL WASTE 5
Permit Class: REG
Permit Class Description: Regular permit

Map ID
Direction
Distance
Elevation

MAP FINDINGS

Site

Database(s)

EDR ID Number
EPA ID Number

BG390
East
1/8-1/4
0.129 mi.
682 ft.

STAR ENTERPRISE
7460 BIRD RD
MIAMI, FL 33155

Site 4 of 8 in cluster BG

RCRA NonGen / NLR
FINDS
ECHO

1000701279
FLD984174011

Actual:
7 ft.

RCRA NonGen / NLR:

Date form received by agency: 12/06/2002

Focus Map:
8

Facility name: STAR ENTERPRISE

Facility address: 7460 BIRD RD
MIAMI, FL 33155-6636

EPA ID: FLD984174011

Mailing address: PO BOX 4540
HOUSTON, TX 77210-4540

Contact: SONDRA BIENVENU

Contact address: 777 WALKER ST
HOUSTON, TX 77002-5316

Contact country: US

Contact telephone: 713-241-5036

Contact email: Not reported

EPA Region: 04

Classification: Non-Generator

Description: Handler: Non-Generators do not presently generate hazardous waste

Owner/Operator Summary:

Owner/operator name: DUYET HOANG

Owner/operator address: PO BOX 945140
MAITLAND, FL 32794

Owner/operator country: US

Owner/operator telephone: Not reported

Owner/operator email: Not reported

Owner/operator fax: Not reported

Owner/operator extension: Not reported

Legal status: Private

Owner/Operator Type: Owner

Owner/Op start date: 12/07/1998

Owner/Op end date: 12/08/1998

Owner/operator name: MOTIVA ENTERPRISES LLC

Owner/operator address: PO BOX 4540
HOUSTON, TX 77210

Owner/operator country: US

Owner/operator telephone: Not reported

Owner/operator email: Not reported

Owner/operator fax: Not reported

Owner/operator extension: Not reported

Legal status: Private

Owner/Operator Type: Owner

Owner/Op start date: 12/07/1998

Owner/Op end date: Not reported

Handler Activities Summary:

U.S. importer of hazardous waste: No

Mixed waste (haz. and radioactive): No

Recycler of hazardous waste: No

Transporter of hazardous waste: No

Treater, storer or disposer of HW: No

Underground injection activity: No

Map ID
Direction
Distance
Elevation

MAP FINDINGS

Site

Database(s)

EDR ID Number
EPA ID Number

STAR ENTERPRISE (Continued)

1000701279

On-site burner exemption: No
Furnace exemption: No
Used oil fuel burner: No
Used oil processor: No
Used oil refiner: No
Used oil fuel marketer to burner: No
Used oil Specification marketer: No
Used oil transfer facility: No
Used oil transporter: No

. Waste code: D001
. Waste name: IGNITABLE WASTE

. Waste code: D018
. Waste name: BENZENE

Violation Status: No violations found

FINDS:

Registry ID: 110007437755

Environmental Interest/Information System

RCRAInfo is a national information system that supports the Resource Conservation and Recovery Act (RCRA) program through the tracking of events and activities related to facilities that generate, transport, and treat, store, or dispose of hazardous waste. RCRAInfo allows RCRA program staff to track the notification, permit, compliance, and corrective action activities required under RCRA.

Florida Environmental System Today Application (FIESTA) Data Maintenance (FDM) system maintains entity, environmental interest and affiliation data for the State of Florida.

[Click this hyperlink](#) while viewing on your computer to access additional FINDS: detail in the EDR Site Report.

ECHO:

Envid: 1000701279
Registry ID: 110007437755
DFR URL: <http://echo.epa.gov/detailed-facility-report?fid=110007437755>

BH391 **ASAP GRAPHICS GROUP**
East **712 NW 76 AVE**
1/8-1/4 **MIAMI, FL 33126**
0.131 mi.
691 ft. **Site 1 of 7 in cluster BH**

FL Miami-Dade IW **S103448901**
N/A

Actual: Miami-Dade Co. IW5:
4 ft. Region: DADE
Focus Map: Facility ID: 199909110842366
4 Permit Status: FACILITY NO LONGER NEEDS A PERMIT OR CLOSED
Permit Code: 7
Work Group: IW5
Work Group Number: 11121
Permit Number: IW5-00011121
Address Description: Not reported

Map ID
Direction
Distance
Elevation

MAP FINDINGS

Site

Database(s)

EDR ID Number
EPA ID Number

ASAP GRAPHICS GROUP (Continued)

S103448901

Folio: 3030520021250
Title Code: AOP
Title Code Description: ANNUAL OPERATING PERMIT
Permit Title: INDUSTRIAL WASTE 5
Permit Class: REG
Permit Class Description: Regular permit

BH392 **A.S.A.P. GRAPHIES GROUP, INC.**
East **712/22 NW 76 AVE**
1/8-1/4 **MIAMI, FL 33126**
0.131 mi.
691 ft. **Site 2 of 7 in cluster BH**

FL Miami-Dade IW **S105175301**
N/A

Actual: Miami-Dade Co. IW5:
4 ft. Region: DADE
Focus Map: Facility ID: 199909110842357
4 Permit Status: FACILITY NO LONGER NEEDS A PERMIT OR CLOSED
Permit Code: 7
Work Group: IW5
Work Group Number: 11110
Permit Number: IW5-00011110
Address Description: Not reported
Folio: 3030520021250
Title Code: AOP
Title Code Description: ANNUAL OPERATING PERMIT
Permit Title: INDUSTRIAL WASTE 5
Permit Class: REG
Permit Class Description: Regular permit

BA393 **SOUTH FLORIDA BATTERY TECHNOLOGY**
SSW **7498 NW 8 ST (BAY J,K)**
1/8-1/4 **MIAMI, FL 33126**
0.132 mi.
695 ft. **Site 6 of 24 in cluster BA**

FL Miami-Dade IW **S104289504**
N/A

Actual: Miami-Dade Co. IW5:
5 ft. Region: DADE
Focus Map: Facility ID: 199909111307042
4 Permit Status: FACILITY NO LONGER NEEDS A PERMIT OR CLOSED
Permit Code: 7
Work Group: IW5
Work Group Number: 8252
Permit Number: IW5-00008252
Address Description: Not reported
Folio: 3030520020840
Title Code: AOP
Title Code Description: ANNUAL OPERATING PERMIT
Permit Title: INDUSTRIAL WASTE 5
Permit Class: REG
Permit Class Description: Regular permit

Map ID
Direction
Distance
Elevation

MAP FINDINGS

Site

Database(s)

EDR ID Number
EPA ID Number

BA394 **ANCO ENTERPRISES, INC.**
SSW **7498 NW 8 ST (BAY C,D,E)**
1/8-1/4 **MIAMI, FL 33126**
0.132 mi.
695 ft. **Site 7 of 24 in cluster BA**

FL Miami-Dade IW **S104289436**
N/A

Actual: Miami-Dade Co. IW5:
5 ft. Region: DADE
Focus Map: Facility ID: 199909111306024
4 Permit Status: FACILITY NO LONGER NEEDS A PERMIT OR CLOSED
Permit Code: 7
Work Group: IW5
Work Group Number: 8097
Permit Number: IW5-00008097
Address Description: Not reported
Folio: 3030520020840
Title Code: AOP
Title Code Description: ANNUAL OPERATING PERMIT
Permit Title: INDUSTRIAL WASTE 5
Permit Class: REG
Permit Class Description: Regular permit

BI395 **ICI DULUX PAINT CENTER**
South **7230 NW 8TH ST**
1/8-1/4 **MIAMI, FL 33126**
0.132 mi.
696 ft. **Site 1 of 2 in cluster BI**

RCRA NonGen / NLR **1004685744**
FINDS **FLR000065193**
ECHO

Actual: RCRA NonGen / NLR:
6 ft. Date form received by agency: 03/27/2013
Focus Map: Facility name: ICI DULUX PAINT CENTER
4 Facility address: 7230 NW 8TH ST
MIAMI, FL 33126-2920
EPA ID: FLR000065193
Mailing address: 925 EUCLID AVE
CLEVELAND, OH 44115-1408
Contact: JAMES KANTOLA
Contact address: 925 EUCLID AVE
CLEVELAND, OH 44115-1408
Contact country: US
Contact telephone: 216-344-8431
Contact email: Not reported
EPA Region: 04
Classification: Non-Generator
Description: Handler: Non-Generators do not presently generate hazardous waste

Owner/Operator Summary:
Owner/operator name: GLIDDEN CO
Owner/operator address: 925 EUCLID AVE
CLEVELAND, OH 44115
Owner/operator country: US
Owner/operator telephone: Not reported
Owner/operator email: Not reported
Owner/operator fax: Not reported
Owner/operator extension: Not reported
Legal status: Private
Owner/Operator Type: Owner
Owner/Op start date: 05/05/2000
Owner/Op end date: Not reported

Map ID
Direction
Distance
Elevation

MAP FINDINGS

Site

Database(s)

EDR ID Number
EPA ID Number

ICI DULUX PAINT CENTER (Continued)

1004685744

Owner/operator name: ICI DULUX PAINT CENTER
Owner/operator address: 925 EUCLID AVE
CLEVELAND, OH 44115
Owner/operator country: US
Owner/operator telephone: Not reported
Owner/operator email: Not reported
Owner/operator fax: Not reported
Owner/operator extension: Not reported
Legal status: Private
Owner/Operator Type: Operator
Owner/Op start date: 05/05/2000
Owner/Op end date: Not reported

Handler Activities Summary:

U.S. importer of hazardous waste: No
Mixed waste (haz. and radioactive): No
Recycler of hazardous waste: No
Transporter of hazardous waste: No
Treater, storer or disposer of HW: No
Underground injection activity: No
On-site burner exemption: No
Furnace exemption: No
Used oil fuel burner: No
Used oil processor: No
User oil refiner: No
Used oil fuel marketer to burner: No
Used oil Specification marketer: No
Used oil transfer facility: No
Used oil transporter: No

Historical Generators:

Date form received by agency: 05/05/2000
Site name: ICI DULUX PAINT CENTER
Classification: Small Quantity Generator

. Waste code: D001
. Waste name: IGNITABLE WASTE

Violation Status: No violations found

FINDS:

Registry ID: 110007480877

Environmental Interest/Information System

RCRAInfo is a national information system that supports the Resource Conservation and Recovery Act (RCRA) program through the tracking of events and activities related to facilities that generate, transport, and treat, store, or dispose of hazardous waste. RCRAInfo allows RCRA program staff to track the notification, permit, compliance, and corrective action activities required under RCRA.

Florida Environmental System Today Application (FIESTA) Data Maintenance (FDM) system maintains entity, environmental interest and affiliation data for the State of Florida.

Map ID
Direction
Distance
Elevation

MAP FINDINGS

Site

Database(s)

EDR ID Number
EPA ID Number

ICI DULUX PAINT CENTER (Continued)

1004685744

[Click this hyperlink](#) while viewing on your computer to access additional FINDS: detail in the EDR Site Report.

ECHO:

Envid: 1004685744
Registry ID: 110007480877
DFR URL: <http://echo.epa.gov/detailed-facility-report?fid=110007480877>

BI396 THE GLIDDEN CO.\\DBA ICI PAINTS
South 7230 NW 8 ST
1/8-1/4 MIAMI, FL 33126

FL Miami-Dade IW U001379070
FL Enforcement N/A

0.132 mi.
696 ft.

Site 2 of 2 in cluster BI

Actual:
6 ft.

Miami-Dade Co. IW5:

Focus Map:
4

Region: DADE
Facility ID: 200010031111316
Permit Status: FACILITY NO LONGER NEEDS A PERMIT OR CLOSED
Permit Code: 7
Work Group: IW5
Work Group Number: 13474
Permit Number: IW5-00013474
Address Description: Not reported
Folio: 3030520020720
Title Code: AOP
Title Code Description: ANNUAL OPERATING PERMIT
Permit Title: INDUSTRIAL WASTE 5
Permit Class: REG
Permit Class Description: Regular permit

Enforcement Miami-Dade:

Region: DADE
Enforcement Officer: Not reported
Facility Type: Industrial Waste [5]
Facility Status: Closed
Facility Status Code: C
Facility Type Code: IW[5]
Status Date: 9/20/2004
Case Level: Ticket Issued
Case Number: 2000122816240720
Case Description: NON COMPLIANCE WITH PROV REG WASTE WATER
Address Description: Not reported
Folio: 3030520020720
Officer Name: Not reported
Case Status Level: T
Work Group: IW5
Work Group Number: Not reported

Map ID
Direction
Distance
Elevation

MAP FINDINGS

Site

Database(s)

EDR ID Number
EPA ID Number

BG397 **MARIBELLE DAY SPA**
East **7501 SW 40 ST**
1/8-1/4 **MIAMI, FL 33155**
0.133 mi.
700 ft. **Site 5 of 8 in cluster BG**

FL Miami-Dade IW **S103449728**
N/A

Actual: Miami-Dade Co. IW6:
7 ft. Region: DADE
Focus Map: Facility ID: 199909111502065
8 Permit Status: PERMIT ISSUED
 Permit Code: 5
 Work Group: IW6
 Work Group Number: 530
 Permit Number: IW6-00000530
 Address Description: Not reported
 Folio: 3040140084740
 Title Code: AOP
 Title Code Description: ANNUAL OPERATING PERMIT
 Permit Title: WELLFIELD PROTECTION
 Permit Class: A
 Permit Class Description: Free standing facility on septic tank

BA398 **EAGLE WATER CORP.**
SSW **7526 NW 8 ST**
1/8-1/4 **MIAMI, FL 33266**
0.134 mi.
706 ft. **Site 8 of 24 in cluster BA**

FL Miami-Dade IW **S109354649**
N/A

Actual: Miami-Dade Co. IW5:
5 ft. Region: DADE
Focus Map: Facility ID: 200812161206444
4 Permit Status: FACILITY NO LONGER NEEDS A PERMIT OR CLOSED
 Permit Code: 7
 Work Group: IW5
 Work Group Number: 18901
 Permit Number: IW5-00018901
 Address Description: Not reported
 Folio: 3030520710040
 Title Code: AOP
 Title Code Description: ANNUAL OPERATING PERMIT
 Permit Title: INDUSTRIAL WASTE 5
 Permit Class: EQ
 Permit Class Description: Permit has EQCB

BA399 **AUTO BODY PRO, INC.**
SSW **7550 NW 8 ST**
1/8-1/4 **MIAMI, FL 33126**
0.134 mi.
706 ft. **Site 9 of 24 in cluster BA**

FL Miami-Dade IW **S109596201**
N/A

Actual: Miami-Dade Co. IW5:
5 ft. Region: DADE
Focus Map: Facility ID: 200906120949240
4 Permit Status: NOV ISSUED
 Permit Code: 2
 Work Group: IW5
 Work Group Number: 19186
 Permit Number: IW5-00019186

Map ID
Direction
Distance
Elevation

MAP FINDINGS

Site

Database(s)

EDR ID Number
EPA ID Number

AUTO BODY PRO, INC. (Continued)

S109596201

Address Description: Not reported
Folio: 3030520710160
Title Code: AOP
Title Code Description: ANNUAL OPERATING PERMIT
Permit Title: INDUSTRIAL WASTE 5
Permit Class: REG
Permit Class Description: Regular permit

BA400
SSW
1/8-1/4
0.134 mi.
706 ft.

A.V. TEK TRADING
7554 NW 8 ST
MIAMI, FL 33126

FL Miami-Dade IW

S103449017
N/A

Site 10 of 24 in cluster BA

Actual:
5 ft.

Miami-Dade Co. IW5:

Region: DADE
Facility ID: 199909110837415
Permit Status: FACILITY NO LONGER NEEDS A PERMIT OR CLOSED
Permit Code: 7
Work Group: IW5
Work Group Number: 8116
Permit Number: IW5-00008116
Address Description: Not reported
Folio: 3030520710180
Title Code: AOP
Title Code Description: ANNUAL OPERATING PERMIT
Permit Title: INDUSTRIAL WASTE 5
Permit Class: EQ
Permit Class Description: Permit has EQCB

BA401
SSW
1/8-1/4
0.134 mi.
706 ft.

C & Y COLLISION, INC.
7524 NW 8 ST
MIAMI, FL 33126

FL Miami-Dade IW

S109596195
N/A

Site 11 of 24 in cluster BA

Actual:
5 ft.

Miami-Dade Co. IW5:

Region: DADE
Facility ID: 200906120930097
Permit Status: FACILITY NO LONGER NEEDS A PERMIT OR CLOSED
Permit Code: 7
Work Group: IW5
Work Group Number: 19183
Permit Number: IW5-00019183
Address Description: Not reported
Folio: 3030520710030
Title Code: AOP
Title Code Description: ANNUAL OPERATING PERMIT
Permit Title: INDUSTRIAL WASTE 5
Permit Class: REG
Permit Class Description: Regular permit

Map ID
Direction
Distance
Elevation

MAP FINDINGS

Site

Database(s)

EDR ID Number
EPA ID Number

BA402 **O.J. PAINTING & WATERPROOFING**
SSW **7530 NW 8 ST**
1/8-1/4 **MIAMI, FL 33144**
0.134 mi.
706 ft. **Site 12 of 24 in cluster BA**

FL Miami-Dade IW **S109354601**
N/A

Actual: Miami-Dade Co. IW5:
5 ft. Region: DADE
Focus Map: Facility ID: 200811171439517
4 Permit Status: FACILITY NO LONGER NEEDS A PERMIT OR CLOSED
Permit Code: 7
Work Group: IW5
Work Group Number: 18858
Permit Number: IW5-00018858
Address Description: Not reported
Folio: 3030520710060
Title Code: AOP
Title Code Description: ANNUAL OPERATING PERMIT
Permit Title: INDUSTRIAL WASTE 5
Permit Class: EQ
Permit Class Description: Permit has EQCB

BA403 **MACURIGE, INC.**
SSW **7542 NW 8 ST**
1/8-1/4 **MIAMI, FL 33126**
0.134 mi.
706 ft. **Site 13 of 24 in cluster BA**

FL Miami-Dade IW **S108289717**
N/A

Actual: Miami-Dade Co. IW5:
5 ft. Region: DADE
Focus Map: Facility ID: 200701291519247
4 Permit Status: FACILITY NO LONGER NEEDS A PERMIT OR CLOSED
Permit Code: 7
Work Group: IW5
Work Group Number: 17929
Permit Number: IW5-00017929
Address Description: Not reported
Folio: 3030520710120
Title Code: AOP
Title Code Description: ANNUAL OPERATING PERMIT
Permit Title: INDUSTRIAL WASTE 5
Permit Class: REG
Permit Class Description: Regular permit

BA404 **RAMON REPAIR CENTER**
SSW **7538 NW 8 ST**
1/8-1/4 **MIAMI, FL 33126**
0.134 mi.
706 ft. **Site 14 of 24 in cluster BA**

FL Miami-Dade IW **S108289738**
N/A

Actual: Miami-Dade Co. IW5:
5 ft. Region: DADE
Focus Map: Facility ID: 200612061054063
4 Permit Status: FACILITY NO LONGER NEEDS A PERMIT OR CLOSED
Permit Code: 7
Work Group: IW5
Work Group Number: 17821
Permit Number: IW5-00017821

Map ID
Direction
Distance
Elevation

MAP FINDINGS

Site

Database(s)

EDR ID Number
EPA ID Number

RAMON REPAIR CENTER (Continued)

S108289738

Address Description: Not reported
Folio: 3030520710100
Title Code: AOP
Title Code Description: ANNUAL OPERATING PERMIT
Permit Title: INDUSTRIAL WASTE 5
Permit Class: REG
Permit Class Description: Regular permit

BA405 **AUTO BODY PRO, INC.**
SSW **7548 NW 8 ST**
1/8-1/4 **MIAMI, FL 33126**
0.134 mi.
706 ft. **Site 15 of 24 in cluster BA**

FL Miami-Dade IW **S109596199**
N/A

Actual: Miami-Dade Co. IW5:
5 ft. Region: DADE
Focus Map: Facility ID: 200906120907068
4 Permit Status: NOV ISSUED
Permit Code: 2
Work Group: IW5
Work Group Number: 19180
Permit Number: IW5-00019180
Address Description: Not reported
Folio: 3030520710140
Title Code: AOP
Title Code Description: ANNUAL OPERATING PERMIT
Permit Title: INDUSTRIAL WASTE 5
Permit Class: REG
Permit Class Description: Regular permit

BA406 **SOUTH STONE**
SSW **7536 NW 8 ST**
1/8-1/4 **MIAMI, FL 33125**
0.134 mi.
706 ft. **Site 16 of 24 in cluster BA**

FL Miami-Dade IW **S108289730**
N/A

Actual: Miami-Dade Co. IW5:
5 ft. Region: DADE
Focus Map: Facility ID: 200701291537035
4 Permit Status: FACILITY NO LONGER NEEDS A PERMIT OR CLOSED
Permit Code: 7
Work Group: IW5
Work Group Number: 17931
Permit Number: IW5-00017931
Address Description: Not reported
Folio: 3030520710090
Title Code: AOP
Title Code Description: ANNUAL OPERATING PERMIT
Permit Title: INDUSTRIAL WASTE 5
Permit Class: EQ
Permit Class Description: Permit has EQCB

Map ID
Direction
Distance
Elevation

MAP FINDINGS

Site

Database(s)

EDR ID Number
EPA ID Number

BA407 **MACURIGE, INC.** **FL Miami-Dade IW** **S103266280**
SSW **7544 NW 8 ST** **N/A**
1/8-1/4 **MIAMI, FL 33126**

0.134 mi.
706 ft. **Site 17 of 24 in cluster BA**

Actual: Miami-Dade Co. IW5:
5 ft. Region: DADE
Focus Map: Facility ID: 199909110905522
4 Permit Status: FACILITY NO LONGER NEEDS A PERMIT OR CLOSED
Permit Code: 7
Work Group: IW5
Work Group Number: 2968
Permit Number: IW5-00002968
Address Description: Not reported
Folio: 3030520710130
Title Code: AOP
Title Code Description: ANNUAL OPERATING PERMIT
Permit Title: INDUSTRIAL WASTE 5
Permit Class: REG
Permit Class Description: Regular permit

BA408 **JOSE M & ELVIRA PAULIN (PROPERTY OWNER)** **FL Miami-Dade IW** **S109596137**
SSW **7552 NW 8 ST** **N/A**
1/8-1/4 **MIAMI, FL 33126**

0.134 mi.
706 ft. **Site 18 of 24 in cluster BA**

Actual: Miami-Dade Co. IW5:
5 ft. Region: DADE
Focus Map: Facility ID: 200906151419287
4 Permit Status: FACILITY NO LONGER NEEDS A PERMIT OR CLOSED
Permit Code: 7
Work Group: IW5
Work Group Number: 19193
Permit Number: IW5-00019193
Address Description: Not reported
Folio: 3030520710170
Title Code: AOP
Title Code Description: ANNUAL OPERATING PERMIT
Permit Title: INDUSTRIAL WASTE 5
Permit Class: EQ
Permit Class Description: Permit has EQCB

BA409 **N.C. NATIONAL CORP.** **FL Miami-Dade IW** **S109596106**
SSW **7532 NW 8 ST** **N/A**
1/8-1/4 **MIAMI, FL 33126**

0.134 mi.
706 ft. **Site 19 of 24 in cluster BA**

Actual: Miami-Dade Co. IW5:
5 ft. Region: DADE
Focus Map: Facility ID: 200906120912442
4 Permit Status: FACILITY NO LONGER NEEDS A PERMIT OR CLOSED
Permit Code: 7
Work Group: IW5
Work Group Number: 19181
Permit Number: IW5-00019181

Map ID
Direction
Distance
Elevation

MAP FINDINGS

Site

Database(s)

EDR ID Number
EPA ID Number

N.C. NATIONAL CORP. (Continued)

S109596106

Address Description: Not reported
Folio: 3030520710070
Title Code: AOP
Title Code Description: ANNUAL OPERATING PERMIT
Permit Title: INDUSTRIAL WASTE 5
Permit Class: EQ
Permit Class Description: Permit has EQCB

BA410 XTREME CAR REPAIR CORP.
SSW 7546 NW 8 ST
1/8-1/4 MIAMI, FL 33126
0.134 mi.
706 ft. Site 20 of 24 in cluster BA

FL Miami-Dade IW S109596135
N/A

Actual: Miami-Dade Co. IW5:
5 ft. Region: DADE
Focus Map: Facility ID: 200906120946049
4 Permit Status: FACILITY NO LONGER NEEDS A PERMIT OR CLOSED
Permit Code: 7
Work Group: IW5
Work Group Number: 19185
Permit Number: IW5-00019185
Address Description: Not reported
Folio: 3030520710140
Title Code: AOP
Title Code Description: ANNUAL OPERATING PERMIT
Permit Title: INDUSTRIAL WASTE 5
Permit Class: REG
Permit Class Description: Regular permit

BA411 LOT WITH 18 BAYS (JOSE PAULIN PROPERTY OWNER)
SSW 7520 NW 8 ST
1/8-1/4 MIAMI, FL 33126
0.134 mi.
706 ft. Site 21 of 24 in cluster BA

FL Miami-Dade IW S109596017
FL Enforcement N/A

Actual: Miami-Dade Co. IW5:
5 ft. Region: DADE
Focus Map: Facility ID: 200906120924256
4 Permit Status: FACILITY NO LONGER NEEDS A PERMIT OR CLOSED
Permit Code: 7
Work Group: IW5
Work Group Number: 19182
Permit Number: IW5-00019182
Address Description: Not reported
Folio: 3030520710010
Title Code: AOP
Title Code Description: ANNUAL OPERATING PERMIT
Permit Title: INDUSTRIAL WASTE 5
Permit Class: REG
Permit Class Description: Regular permit

Enforcement Miami-Dade:
Region: DADE
Enforcement Officer: Not reported
Facility Type: Industrial Waste [5]

Map ID
Direction
Distance
Elevation

MAP FINDINGS

Site

Database(s)

EDR ID Number
EPA ID Number

LOT WITH 18 BAYS (JOSE PAULIN PROPERTY OWNER) (Continued)

S109596017

Facility Status: Open
Facility Status Code: O
Facility Type Code: IW[5]
Status Date: 1/12/2018
Case Level: Administrative Stage
Case Number: 2009090416341630
Case Description: VIOLATION OF SECTION 24-29
Address Description: Not reported
Folio: 3030520710010
Officer Name: Not reported
Case Status Level: A
Work Group: IW5
Work Group Number: Not reported

BA412 GLENMONT APPLIANCES
SSW 7522 NW 8 ST
1/8-1/4 MIAMI, FL 33126
0.134 mi.
706 ft. Site 22 of 24 in cluster BA

FL Miami-Dade IW S109354672
N/A

Actual: Miami-Dade Co. IW5:
5 ft. Region: DADE
Focus Map: Facility ID: 200812161150108
4 Permit Status: FACILITY NO LONGER NEEDS A PERMIT OR CLOSED
Permit Code: 7
Work Group: IW5
Work Group Number: 18900
Permit Number: IW5-00018900
Address Description: Not reported
Folio: 3030520710020
Title Code: AOP
Title Code Description: ANNUAL OPERATING PERMIT
Permit Title: INDUSTRIAL WASTE 5
Permit Class: EQ
Permit Class Description: Permit has EQCB

BA413 MICHAELS BOB PEST CONTROL
SSW 7540 NW 8 ST
1/8-1/4 MIAMI, FL 33126
0.134 mi.
706 ft. Site 23 of 24 in cluster BA

FL Miami-Dade IW S104290720
N/A

Actual: Miami-Dade Co. IW5:
5 ft. Region: DADE
Focus Map: Facility ID: 199909111346187
4 Permit Status: FACILITY NO LONGER NEEDS A PERMIT OR CLOSED
Permit Code: 7
Work Group: IW5
Work Group Number: 10818
Permit Number: IW5-00010818
Address Description: Not reported
Folio: 3030520020810
Title Code: AOP
Title Code Description: ANNUAL OPERATING PERMIT
Permit Title: INDUSTRIAL WASTE 5
Permit Class: EQ

Map ID
Direction
Distance
Elevation

MAP FINDINGS

Site

Database(s)

EDR ID Number
EPA ID Number

MICHAELS BOB PEST CONTROL (Continued)

S104290720

Permit Class Description: Permit has EQCB

BA414 N & V ENTERPRISES
SSW 7528 NW 8 ST
1/8-1/4 MIAMI, FL 33126
0.134 mi.
706 ft. Site 24 of 24 in cluster BA

FL Miami-Dade IW S109596121
N/A

Actual: Miami-Dade Co. IW5:
5 ft. Region: DADE
Focus Map: Facility ID: 200906120944055
4 Permit Status: FACILITY NO LONGER NEEDS A PERMIT OR CLOSED
Permit Code: 7
Work Group: IW5
Work Group Number: 19184
Permit Number: IW5-00019184
Address Description: Not reported
Folio: 3030520710050
Title Code: AOP
Title Code Description: ANNUAL OPERATING PERMIT
Permit Title: INDUSTRIAL WASTE 5
Permit Class: EQ
Permit Class Description: Permit has EQCB

BB415 WAREHOUSE/BAYS(JOSE PAULIN PROPERTY OWNER)
East 7520 NW 8 ST
1/8-1/4 MIAMI DADE (County), FL
0.134 mi.
707 ft. Site 4 of 4 in cluster BB

FL Miami-Dade Co. HWS S110304146
N/A

Actual: Miami-Dade Co. HWS:
4 ft. Region: DADE
Focus Map: Property Tax Folio #: 3030520710010
4 Phase Type: Not reported
Facility ID: 2009081114354310
Phase: 2
DEP Number: Not reported
State Class: Not reported
Eligibility: Not reported
State Rank: 0
Phase Description: PENDING REMEDIAL ACTION PLAN
Phase Type Description: Not reported
COI Name: Not reported
COI Travel Time: Not reported
X Coordinate: 880468
Y Coordinate: 525606
Decode of state class: Not reported
Work Group: IW5
Work Group Number: 19182
Start Date: 2009-07-20 00:00:00
Address Description: Not reported
Latitude: 25.778
Longitude: -80.318

Map ID
Direction
Distance
Elevation

MAP FINDINGS

Site

Database(s)

EDR ID Number
EPA ID Number

BH416 **CABINET MASTERS COMPANY**
East **740 NW 76 AVE**
1/8-1/4 **MIAMI, FL 33126**
0.134 mi.
709 ft. **Site 3 of 7 in cluster BH**

FL Miami-Dade IW **S104288222**
N/A

Actual: Miami-Dade Co. IW5:
4 ft. Region: DADE
Focus Map: Facility ID: 199909111215421
4 Permit Status: FACILITY NO LONGER NEEDS A PERMIT OR CLOSED
Permit Code: 7
Work Group: IW5
Work Group Number: 4356
Permit Number: IW5-00004356
Address Description: Not reported
Folio: 3030520021250
Title Code: AOP
Title Code Description: ANNUAL OPERATING PERMIT
Permit Title: INDUSTRIAL WASTE 5
Permit Class: REG
Permit Class Description: Regular permit

BJ417 **HAVANA MEDICAL CENTER**
North **1150 NW 72 AVE (BAY 750)**
1/8-1/4 **MIAMI, FL 22144**
0.135 mi.
714 ft. **Site 1 of 6 in cluster BJ**

FL Miami-Dade IW **S108289723**
N/A

Actual: Miami-Dade Co. IW5:
8 ft. Region: DADE
Focus Map: Facility ID: 200701291410087
4 Permit Status: FACILITY NO LONGER NEEDS A PERMIT OR CLOSED
Permit Code: 7
Work Group: IW5
Work Group Number: 17927
Permit Number: IW5-00017927
Address Description: Not reported
Folio: 3030520020010
Title Code: AOP
Title Code Description: ANNUAL OPERATING PERMIT
Permit Title: INDUSTRIAL WASTE 5
Permit Class: REG
Permit Class Description: Regular permit

BJ418 **LOYALTY MEDICAL CENTER, INC.**
North **1150 NW 72 AVE (SUITE 720)**
1/8-1/4 **MIAMI, FL 33126**
0.135 mi.
714 ft. **Site 2 of 6 in cluster BJ**

FL Miami-Dade IW **S107549931**
N/A

Actual: Miami-Dade Co. IW5:
8 ft. Region: DADE
Focus Map: Facility ID: 200509080923572
4 Permit Status: FACILITY NO LONGER NEEDS A PERMIT OR CLOSED
Permit Code: 7
Work Group: IW5
Work Group Number: 17022
Permit Number: IW5-00017022

Map ID
Direction
Distance
Elevation

MAP FINDINGS

Site

Database(s)

EDR ID Number
EPA ID Number

LOYALTY MEDICAL CENTER, INC. (Continued)

S107549931

Address Description: Not reported
Folio: 3030520020010
Title Code: AOP
Title Code Description: ANNUAL OPERATING PERMIT
Permit Title: INDUSTRIAL WASTE 5
Permit Class: REG
Permit Class Description: Regular permit

BJ419
North
1/8-1/4
0.135 mi.
714 ft.
A. TERRELONGE, M.D., P.A.
1150 NW 72 AVE (BAY 730)
MIAMI, FL 33144
Site 3 of 6 in cluster BJ

FL Miami-Dade IW **S108289691**
N/A

Actual: Miami-Dade Co. IW5:
8 ft. Region: DADE
Focus Map: Facility ID: 200701291359242
4 Permit Status: FACILITY NO LONGER NEEDS A PERMIT OR CLOSED
Permit Code: 7
Work Group: IW5
Work Group Number: 17926
Permit Number: IW5-00017926
Address Description: Not reported
Folio: 3030520020010
Title Code: AOP
Title Code Description: ANNUAL OPERATING PERMIT
Permit Title: INDUSTRIAL WASTE 5
Permit Class: REG
Permit Class Description: Regular permit

BJ420
North
1/8-1/4
0.135 mi.
714 ft.
LOYALTY MEDICAL CENTER, INC.
1150 NW 72 AVE (SUITE 650)
MIAMI, FL 33126
Site 4 of 6 in cluster BJ

FL Miami-Dade IW **S106912305**
N/A

Actual: Miami-Dade Co. IW5:
8 ft. Region: DADE
Focus Map: Facility ID: 200503111424318
4 Permit Status: FACILITY NO LONGER NEEDS A PERMIT OR CLOSED
Permit Code: 7
Work Group: IW5
Work Group Number: 16614
Permit Number: IW5-00016614
Address Description: Not reported
Folio: 3030520020010
Title Code: AOP
Title Code Description: ANNUAL OPERATING PERMIT
Permit Title: INDUSTRIAL WASTE 5
Permit Class: REG
Permit Class Description: Regular permit

Map ID
Direction
Distance
Elevation

MAP FINDINGS

Site

Database(s)

EDR ID Number
EPA ID Number

BJ421 **DELTA-GRAPHICS, INC.**
North **1150 NW 72 AVE (180)**
1/8-1/4 **MIAMI, FL 33126**
0.135 mi.
714 ft. **Site 5 of 6 in cluster BJ**

FL Miami-Dade IW **U003702956**
N/A

Actual: Miami-Dade Co. IW5:
8 ft. Region: DADE
Focus Map: Facility ID: 199909111124491
4 Permit Status: FACILITY NO LONGER NEEDS A PERMIT OR CLOSED
Permit Code: 7
Work Group: IW5
Work Group Number: 2391
Permit Number: IW5-00002391
Address Description: Not reported
Folio: 3030520020010
Title Code: AOP
Title Code Description: ANNUAL OPERATING PERMIT
Permit Title: INDUSTRIAL WASTE 5
Permit Class: REG
Permit Class Description: Regular permit

BH422 **BEST PRICE AUTO PAINTING, INC.**
East **750 NW 76 AVE**
1/8-1/4 **MIAMI, FL 33126**
0.136 mi.
717 ft. **Site 4 of 7 in cluster BH**

FL Miami-Dade Co. AP **S103428810**
FL Miami-Dade IW **N/A**

Actual: Miami-Dade Co. AP:
4 ft. Region: DADE
Focus Map: Facility ID: 199904211351122
4 Work Group: AP
Work Group Number: 1667
Permit Number: AP-00001667
Address Description: Not reported
Folio: 3030520021250
Title Code: AOP
Title Code Description: ANNUAL OPERATING PERMIT
Permit Title: AIR EMISSIONS
Permit Class: DERM
Permit Class Description: DADE COUNTY DERM PERMIT
Permit Status: FACILITY NO LONGER NEEDS A PERMIT OR CLOSED
Permit Code: 7

Region: DADE
Facility ID: 199905101447520
Work Group: CAP
Work Group Number: 1517
Permit Number: CAP-00001517
Address Description: Not reported
Folio: 3030520021250
Title Code: OTP
Title Code Description: ONE TIME PERMITS
Permit Title: AIR EMISSIONS
Permit Class: C
Permit Class Description: AIR CONSTRUCTION PERMIT
Permit Status: FACILITY NO LONGER NEEDS A PERMIT OR CLOSED
Permit Code: 7

Map ID
Direction
Distance
Elevation

MAP FINDINGS

Site

Database(s)

EDR ID Number
EPA ID Number

BEST PRICE AUTO PAINTING, INC. (Continued)

S103428810

Miami-Dade Co. IW5:

Region: DADE
Facility ID: 199909111006061
Permit Status: FACILITY NO LONGER NEEDS A PERMIT OR CLOSED
Permit Code: 7
Work Group: IW5
Work Group Number: 11652
Permit Number: IW5-00011652
Address Description: Not reported
Folio: 3030520021250
Title Code: AOP
Title Code Description: ANNUAL OPERATING PERMIT
Permit Title: INDUSTRIAL WASTE 5
Permit Class: REG
Permit Class Description: Regular permit

BH423
East
1/8-1/4
0.136 mi.
718 ft.

DWAYNE CLEIN SIGNS
752 NW 76 AVE
MIAMI, FL 33126

Site 5 of 7 in cluster BH

FL Miami-Dade Co. AP
FL Miami-Dade IW
S105047213
N/A

Actual:
4 ft.

Focus Map:
4

Miami-Dade Co. AP:

Region: DADE
Facility ID: 200205221129163
Work Group: AP
Work Group Number: 1992
Permit Number: AP-00001992
Address Description: Not reported
Folio: 3030520021250
Title Code: AOP
Title Code Description: ANNUAL OPERATING PERMIT
Permit Title: AIR POLLUTION
Permit Class: DERM
Permit Class Description: DADE COUNTY DERM PERMIT
Permit Status: FACILITY NO LONGER NEEDS A PERMIT OR CLOSED
Permit Code: 7

Region: DADE
Facility ID: 200010171441422
Work Group: CAP
Work Group Number: 1836
Permit Number: CAP-00001836
Address Description: Not reported
Folio: 3030520021250
Title Code: OTP
Title Code Description: ONE TIME PERMITS
Permit Title: AIR EMISSIONS
Permit Class: C
Permit Class Description: AIR CONSTRUCTION PERMIT
Permit Status: FACILITY NO LONGER NEEDS A PERMIT OR CLOSED
Permit Code: 7

Miami-Dade Co. IW5:

Region: DADE
Facility ID: 200106151345467
Permit Status: FACILITY NO LONGER NEEDS A PERMIT OR CLOSED

Map ID
Direction
Distance
Elevation

MAP FINDINGS

Site

Database(s)

EDR ID Number
EPA ID Number

DWAYNE CLEIN SIGNS (Continued)

S105047213

Permit Code: 7
Work Group: IW5
Work Group Number: 13902
Permit Number: IW5-00013902
Address Description: Not reported
Folio: 3030520021250
Title Code: AOP
Title Code Description: ANNUAL OPERATING PERMIT
Permit Title: INDUSTRIAL WASTE 5
Permit Class: REG
Permit Class Description: Regular permit

BH424 **HECTOR & HECTOR, INC.**
East **782 NW 76 AVE**
1/8-1/4 **MIAMI, FL 33126**
0.140 mi.
741 ft. **Site 6 of 7 in cluster BH**

FL Miami-Dade Co. AP **S103428825**
FL Miami-Dade IW **N/A**

Actual: Miami-Dade Co. AP:
4 ft. Region: DADE
Focus Map: Facility ID: 199904211343406
4 Work Group: AP
 Work Group Number: 1185
 Permit Number: AP-00001185
 Address Description: Not reported
 Folio: 3030520021250
 Title Code: AOP
 Title Code Description: ANNUAL OPERATING PERMIT
 Permit Title: AIR EMISSIONS
 Permit Class: DERM
 Permit Class Description: DADE COUNTY DERM PERMIT
 Permit Status: FACILITY NO LONGER NEEDS A PERMIT OR CLOSED
 Permit Code: 7

Miami-Dade Co. IW5:
Region: DADE
Facility ID: 199909110827449
Permit Status: FACILITY NO LONGER NEEDS A PERMIT OR CLOSED
Permit Code: 7
Work Group: IW5
Work Group Number: 3507
Permit Number: IW5-00003507
Address Description: Not reported
Folio: 3030520021250
Title Code: AOP
Title Code Description: ANNUAL OPERATING PERMIT
Permit Title: INDUSTRIAL WASTE 5
Permit Class: REG
Permit Class Description: Regular permit

Map ID
Direction
Distance
Elevation

MAP FINDINGS

Site

Database(s)

EDR ID Number
EPA ID Number

425
North
1/8-1/4
0.141 mi.
742 ft.

IHS CHEMICAL DIVISION, LLC.
7320 NW 12 ST (BAY 115)
MIAMI, FL 33166

FL Miami-Dade IW

S109841683
N/A

Actual:
8 ft.

Miami-Dade Co. IW5:

Focus Map:
4

Region: DADE
Facility ID: 200907290942338
Permit Status: FACILITY NO LONGER NEEDS A PERMIT OR CLOSED
Permit Code: 7
Work Group: IW5
Work Group Number: 19263
Permit Number: IW5-00019263
Address Description: Not reported
Folio: 3030520760150
Title Code: AOP
Title Code Description: ANNUAL OPERATING PERMIT
Permit Title: INDUSTRIAL WASTE 5
Permit Class: REG
Permit Class Description: Regular permit

BH426
East
1/8-1/4
0.141 mi.
743 ft.

NORDISK AVIATION PRODUCTS, INC.
781 NW 76 AVE
MIAMI, FL 33126

FL Miami-Dade IW

S104932008
N/A

Site 7 of 7 in cluster BH

Actual:
4 ft.

Miami-Dade Co. IW5:

Focus Map:
4

Region: DADE
Facility ID: 200103091538570
Permit Status: FACILITY NO LONGER NEEDS A PERMIT OR CLOSED
Permit Code: 7
Work Group: IW5
Work Group Number: 13708
Permit Number: IW5-00013708
Address Description: Not reported
Folio: 3030520020880
Title Code: AOP
Title Code Description: ANNUAL OPERATING PERMIT
Permit Title: INDUSTRIAL WASTE 5
Permit Class: REG
Permit Class Description: Regular permit

427
West
1/8-1/4
0.142 mi.
750 ft.

MY FIRST PLACE, INC.
7800 SW 56 ST
MIAMI, FL 33155

FL Miami-Dade IW

S121129450
N/A

Actual:
9 ft.

Miami-Dade Co. IW6:

Focus Map:
7

Region: DADE
Facility ID: 201706051001070
Permit Status: PERMIT ISSUED
Permit Code: 5
Work Group: IW6
Work Group Number: 4637
Permit Number: IW6-00004637

Map ID
Direction
Distance
Elevation

MAP FINDINGS

Site

Database(s)

EDR ID Number
EPA ID Number

MY FIRST PLACE, INC. (Continued)

S121129450

Address Description: Not reported
Folio: 9000000000000
Title Code: AOP
Title Code Description: ANNUAL OPERATING PERMIT
Permit Title: WELLFIELD PROTECTION
Permit Class: A
Permit Class Description: Free standing facility on septic tank

BK428 **UNSEEN CREATURES BREWERY**
East **4178 SW 74 CT**
1/8-1/4 **MIAMI, FL 33155**
0.142 mi.
751 ft. **Site 1 of 8 in cluster BK**

FL Miami-Dade IW **S123483175**
N/A

Actual: Miami-Dade Co. IW5:
7 ft. Region: DADE
Focus Map: Facility ID: 201901251112585
8 Permit Status: FACILITY WITH PLAN REVIEW APPROVAL PENDING CONSTRUCTION
Permit Code: 16
Work Group: IW5
Work Group Number: 23378
Permit Number: IW5-00023378
Address Description: Not reported
Folio: 3040230000270
Title Code: AOP
Title Code Description: ANNUAL OPERATING PERMIT
Permit Title: INDUSTRIAL WASTE 5
Permit Class: REG
Permit Class Description: Regular permit

BK429 **T-SHIRTS PLUS COLOR, INC.**
East **4156 SW 74 CT**
1/8-1/4 **MIAMI, FL 33155**
0.142 mi.
751 ft. **Site 2 of 8 in cluster BK**

FL Miami-Dade IW **S103448487**
N/A

Actual: Miami-Dade Co. IW5:
7 ft. Region: DADE
Focus Map: Facility ID: 199909110948560
8 Permit Status: PERMIT ISSUED
Permit Code: 5
Work Group: IW5
Work Group Number: 8921
Permit Number: IW5-00008921
Address Description: Not reported
Folio: 3040230000271
Title Code: AOP
Title Code Description: ANNUAL OPERATING PERMIT
Permit Title: INDUSTRIAL WASTE 5
Permit Class: REG
Permit Class Description: Regular permit

Map ID
Direction
Distance
Elevation

MAP FINDINGS

EDR ID Number
EPA ID Number

BK430 **ACCURATE PRINTERS**
East **4152 SW 74 CT**
1/8-1/4 **MIAMI, FL 33155**
0.142 mi.
751 ft. **Site 3 of 8 in cluster BK**

FL Miami-Dade IW **S104286462**
N/A

Actual: Miami-Dade Co. IW5:
7 ft. Region: DADE
Focus Map: Facility ID: 199909111222448
8 Permit Status: FACILITY NO LONGER NEEDS A PERMIT OR CLOSED
 Permit Code: 7
 Work Group: IW5
 Work Group Number: 5399
 Permit Number: IW5-00005399
 Address Description: Not reported
 Folio: 3040230000271
 Title Code: AOP
 Title Code Description: ANNUAL OPERATING PERMIT
 Permit Title: INDUSTRIAL WASTE 5
 Permit Class: REG
 Permit Class Description: Regular permit

BK431 **DOOR GALORE**
East **4142 SW 74 CT**
1/8-1/4 **MIAMI, FL 33155**
0.142 mi.
751 ft. **Site 4 of 8 in cluster BK**

FL Miami-Dade IW **S105694905**
N/A

Actual: Miami-Dade Co. IW5:
7 ft. Region: DADE
Focus Map: Facility ID: 200210310848187
8 Permit Status: FACILITY NO LONGER NEEDS A PERMIT OR CLOSED
 Permit Code: 7
 Work Group: IW5
 Work Group Number: 14829
 Permit Number: IW5-00014829
 Address Description: Not reported
 Folio: 3040230000271
 Title Code: AOP
 Title Code Description: ANNUAL OPERATING PERMIT
 Permit Title: INDUSTRIAL WASTE 5
 Permit Class: REG
 Permit Class Description: Regular permit

432 **WESTCHESTER GENERAL HOSPITAL**
East **2500 SW 75 AVE**
1/8-1/4 **MIAMI, FL 33155**
0.142 mi.
752 ft.

FL Miami-Dade Co. GTO **S107725818**
FL Miami-Dade IW **N/A**
FL Enforcement
FL TIER 2

Actual: Miami-Dade Co. GTO:
8 ft. Region: DADE
Focus Map: Facility ID: 201405290900436
6 Permit Status: PERMIT ISSUED
 Permit Code: 5
 Work Group: GDO
 Work Group Number: 10226
 Permit Number: GDO-00010226

Map ID
Direction
Distance
Elevation

MAP FINDINGS

Site

Database(s)

EDR ID Number
EPA ID Number

WESTCHESTER GENERAL HOSPITAL (Continued)

S107725818

Address Description: Not reported
Folio: 3040140150010
Title Code: AOP
Title Code Description: ANNUAL OPERATING PERMIT
Permit Title: FATS, OILS AND GREASE DISCHARGE CONTROL
Permit Class: IGT
Permit Class Description: INGROUND GREASE TRAP

Miami-Dade Co. IW5:

Region: DADE
Facility ID: 199909110823352
Permit Status: PERMIT ISSUED
Permit Code: 5
Work Group: IW5
Work Group Number: 876
Permit Number: IW5-00000876
Address Description: Not reported
Folio: 3040140150010
Title Code: AOP
Title Code Description: ANNUAL OPERATING PERMIT
Permit Title: INDUSTRIAL WASTE 5
Permit Class: REG
Permit Class Description: Regular permit

Enforcement Miami-Dade:

Region: DADE
Enforcement Officer: JOSEPH RAMDIAL
Facility Type: Pump Station
Facility Status: Closed
Facility Status Code: C
Facility Type Code: PSO
Status Date: 10/8/2003
Case Level: Administrative Stage
Case Number: 2003050811460180
Case Description: SSES CASE
Address Description: Not reported
Folio: 3040140150010
Officer Name: JOSEPH RAMDIAL
Case Status Level: A
Work Group: PSO
Work Group Number: Not reported

Region: DADE
Enforcement Officer: Not reported
Facility Type: Pump Station
Facility Status: Closed
Facility Status Code: C
Facility Type Code: PSO
Status Date: 6/11/2015
Case Level: Ticket Issued
Case Number: 2015051315521380
Case Description: 24-18 - NOT HAVING TWO FUNCTIONING PUMPS
Address Description: Not reported
Folio: 3040140150010
Officer Name: Not reported
Case Status Level: T

Map ID
Direction
Distance
Elevation

MAP FINDINGS

Site

Database(s)

EDR ID Number
EPA ID Number

WESTCHESTER GENERAL HOSPITAL (Continued)

S107725818

Work Group: PSO
Work Group Number: Not reported

TIER 2:

Year: 2011
Facility Id: 3986583
Active Date: Not reported
Inactive Date: Not reported
Sale Pending: Not reported
Original Date: Not reported
PLOT Source: Not reported
Latitude: 25.747450
Longitude: -80.317870
LEPC District: Not reported
Counties: Not reported
SERC: Not reported
Program Level: Not reported
PRIME: Not reported
SIC Code: Not reported
SIC Code 2: Not reported
NAICS Code: Not reported
Last Modified Date: 11/12/2012
First Submit Date: 11/09/2012
Data Submitted By: Florida Division of Emergency Management
Company Name: WESTCHESTER GENERAL HOSPITAL INC
Comments: Not reported

Contact:

Contact ID: Not reported
Year: 2011
Facility Id: 3986583
Contact Type: Tier II Emergency Contact
Contact Name: Jose Perez
Contact Title: Not reported
Contact Phone: (305) 264-5252
Contact 24Hr Phone: Not reported
Contact Telephone 2: Not reported
Contact Telephone 3: Not reported
Contact Telephone 4: Not reported
Contact Telephone 5: Not reported
Contact Telephone 6: Not reported
Contact Email: admwgh@aol.com

Contact ID: Not reported
Year: 2011
Facility Id: 3986583
Contact Type: Tier II Secondary 24 Hour Contact
Contact Name: Loretta Grossman
Contact Title: Not reported
Contact Phone: (305) 431-0560
Contact 24Hr Phone: Not reported
Contact Telephone 2: Not reported
Contact Telephone 3: Not reported
Contact Telephone 4: Not reported
Contact Telephone 5: Not reported
Contact Telephone 6: Not reported

Map ID
Direction
Distance
Elevation

MAP FINDINGS

Site

Database(s)

EDR ID Number
EPA ID Number

WESTCHESTER GENERAL HOSPITAL (Continued)

S107725818

| | |
|----------------------|-----------------------------------|
| Contact Email: | lorigrn@bellsouth.net |
| Contact ID: | Not reported |
| Year: | 2011 |
| Facility Id: | 3986583 |
| Contact Type: | Tier II Secondary Contact |
| Contact Name: | Loretta Grossman |
| Contact Title: | Not reported |
| Contact Phone: | (305) 264-5252 |
| Contact 24Hr Phone: | Not reported |
| Contact Telephone 2: | Not reported |
| Contact Telephone 3: | Not reported |
| Contact Telephone 4: | Not reported |
| Contact Telephone 5: | Not reported |
| Contact Telephone 6: | Not reported |
| Contact Email: | admwgh@aol.com |
| Contact ID: | Not reported |
| Year: | 2011 |
| Facility Id: | 3986583 |
| Contact Type: | Tier II Emergency 24 Hour Contact |
| Contact Name: | Jose Perez |
| Contact Title: | Not reported |
| Contact Phone: | (305) 431-0563 |
| Contact 24Hr Phone: | Not reported |
| Contact Telephone 2: | Not reported |
| Contact Telephone 3: | Not reported |
| Contact Telephone 4: | Not reported |
| Contact Telephone 5: | Not reported |
| Contact Telephone 6: | Not reported |
| Contact Email: | admwgh@aol.com |
| Year: | 2010 |
| Facility Id: | Not reported |
| Active Date: | Not reported |
| Inactive Date: | Not reported |
| Sale Pending: | Not reported |
| Original Date: | Not reported |
| PLOT Source: | Not reported |
| Latitude: | 25.74745 |
| Longitude: | -80.32 |
| LEPC District: | Not reported |
| Counties: | Not reported |
| SERC: | Not reported |
| Program Level: | Not reported |
| PRIME: | Not reported |
| SIC Code: | Not reported |
| SIC Code 2: | Not reported |
| NAICS Code: | Not reported |
| Last Modified Date: | Not reported |
| First Submit Date: | Not reported |
| Data Submitted By: | Not reported |
| Company Name: | Not reported |
| Comments: | Not reported |

Map ID
Direction
Distance
Elevation

MAP FINDINGS

Site

Database(s)

EDR ID Number
EPA ID Number

WESTCHESTER GENERAL HOSPITAL (Continued)

S107725818

Chemical Code: 7782447
Chemical Name: Oxygen, compressed
Chemical State: LIQUEFIED GAS
Location Name: Entire Facility
Container Code: A
Pressure Code: 2
Temperature Code: 6
Average Quantity: 29555
Maximum Quantity: 29555
Days On Site: 365

Year: 2010
Facility Id: Not reported
Active Date: Not reported
Inactive Date: Not reported
Sale Pending: Not reported
Original Date: Not reported
PLOT Source: Not reported
Latitude: 25.74745
Longitude: -80.32
LEPC District: Not reported
Counties: Not reported
SERC: Not reported
Program Level: Not reported
PRIME: Not reported
SIC Code: Not reported
SIC Code 2: Not reported
NAICS Code: Not reported
Last Modified Date: Not reported
First Submit Date: Not reported
Data Submitted By: Not reported
Company Name: Not reported
Comments: Not reported

Chemical Code: 68476346
Chemical Name: Diesel Fuel Oil (low sulfur)
Chemical State: LIQUID
Location Name: Entire Facility
Container Code: A
Pressure Code: 1
Temperature Code: 4
Average Quantity: 15827
Maximum Quantity: 15827
Days On Site: 365

Year: Not reported
Facility Id: Not reported
Active Date: 10/01/1996
Inactive Date: Not reported
Sale Pending: False
Original Date: Not reported
PLOT Source: Google Maps
Latitude: 25.747450
Longitude: -80.317870
LEPC District: 11
Counties: Monroe,Miami-Dade,Broward,

Map ID
Direction
Distance
Elevation

MAP FINDINGS

Site

Database(s)

EDR ID Number
EPA ID Number

WESTCHESTER GENERAL HOSPITAL (Continued)

S107725818

SERC: 32857
Program Level: 0
PRIME: 25703
SIC Code: 8062
SIC Code 2: Not reported
NAICS Code: 62211

Other Chemical Data:

Report Year: 2008
Tier 2 Report ID: 107939
Chemical ID: 314671
CAS Number: 7782447
Chemical Name: OXYGEN, COMPRESSED
Chemical Date: 4/29/2009
Average Amount: 4
Maximum Amount: 29555
Location ID: 514623
Chemical State: Liquid
Mixture: True
Mixture Percent: .00
Containter: A - ABOVE GROUND TANK
Pressure: 2 - GREATER THAN AMBIENT PRESSURE
Temperature: 7 - CRYOGENIC CONDITIONS
Average Amount: 4
Maximum Amount: 29555
Days on Site: 365
Site Plan: True
Site Plan Document: Not reported
Private Location: False
Location: TANKS LOCATED ON THE SOUTH/EAST END OF FACILITY - AT ROOM LEVEL OXYGEN STORAGE

Report Year: 2008
Tier 2 Report ID: 107939
Chemical ID: 314670
CAS Number: 68476346
Chemical Name: DIESEL FUEL OIL (HIGH SULFUR)
Chemical Date: 4/29/2009
Average Amount: 4
Maximum Amount: 15827
Location ID: 514622
Chemical State: LIQUID
Mixture: True
Mixture Percent: .00
Containter: A - ABOVE GROUND TANK
Pressure: 1 - AMBIENT PRESSURE
Temperature: 4 - AMBIENT TEMPERATURE
Average Amount: 4
Maximum Amount: 15827
Days on Site: 365
Site Plan: True
Site Plan Document: Not reported
Private Location: False
Location: TANK LOCATED ON SOUTH END OF FACILITY WITH GENERATOR

Report Year: 2007

Map ID
Direction
Distance
Elevation

MAP FINDINGS

Site

Database(s)

EDR ID Number
EPA ID Number

WESTCHESTER GENERAL HOSPITAL (Continued)

S107725818

Tier 2 Report ID: 104973
Chemical ID: 300972
CAS Number: 7782447
Chemical Name: OXYGEN, COMPRESSED
Chemical Date: 7/14/2008
Average Amount: 4
Maximum Amount: 29555
Location ID: 495990
Chemical State: Liquid
Mixture: True
Mixture Percent: .00
Container: A - ABOVE GROUND TANK
Pressure: 2 - GREATER THAN AMBIENT PRESSURE
Temperature: 7 - CRYOGENIC CONDITIONS
Average Amount: 4
Maximum Amount: 29555
Days on Site: 365
Site Plan: True
Site Plan Document: Not reported
Private Location: False
Location: TANKS LOCATED ON THE SOUTH/EAST END OF FACILITY - AT ROOM LEVEL OXYGEN STORAGE

Report Year: 2007
Tier 2 Report ID: 104973
Chemical ID: 300965
CAS Number: 68476346
Chemical Name: DIESEL FUEL OIL (HIGH SULFUR)
Chemical Date: 7/14/2008
Average Amount: 4
Maximum Amount: 15827
Location ID: 495989
Chemical State: LIQUID
Mixture: True
Mixture Percent: .00
Container: A - ABOVE GROUND TANK
Pressure: 1 - AMBIENT PRESSURE
Temperature: 4 - AMBIENT TEMPERATURE
Average Amount: 4
Maximum Amount: 15827
Days on Site: 365
Site Plan: True
Site Plan Document: Not reported
Private Location: False
Location: TANK LOCATED ON SOUTH END OF FACILITY WITH GENERATOR

Report Year: 2002
Tier 2 Report ID: 100749
Chemical ID: 276757
CAS Number: 7782447
Chemical Name: OXYGEN, COMPRESSED
Chemical Date: 12/6/2007
Average Amount: 4
Maximum Amount: 29555
Location ID: 463385

Map ID
Direction
Distance
Elevation

MAP FINDINGS

Site

Database(s)

EDR ID Number
EPA ID Number

WESTCHESTER GENERAL HOSPITAL (Continued)

S107725818

Chemical State: Gas
Mixture: True
Mixture Percent: .00
Container: A - ABOVE GROUND TANK
Pressure: 2 - GREATER THAN AMBIENT PRESSURE
Temperature: 7 - CRYOGENIC CONDITIONS
Average Amount: 4
Maximum Amount: 29555
Days on Site: 365
Site Plan: False
Site Plan Document: Not reported
Private Location: False
Location: TANKS LOCATED ON THE SOUTH / EAST END OF THE FACILITY - AT ROOM LEVEL
OXYGEN STORAGE

Report Year: 2003
Tier 2 Report ID: 98589
Chemical ID: 276756
CAS Number: 7782447
Chemical Name: OXYGEN, COMPRESSED
Chemical Date: 12/6/2007
Average Amount: 4
Maximum Amount: 29555
Location ID: 463384
Chemical State: Gas
Mixture: True
Mixture Percent: .00
Container: A - ABOVE GROUND TANK
Pressure: 2 - GREATER THAN AMBIENT PRESSURE
Temperature: 7 - CRYOGENIC CONDITIONS
Average Amount: 4
Maximum Amount: 29555
Days on Site: 365
Site Plan: False
Site Plan Document: Not reported
Private Location: False
Location: TANKS LOCATED ON THE SOUTH / EAST END OF THE FACILITY - AT ROOM LEVEL
OXYGEN STORAGE

Report Year: 2004
Tier 2 Report ID: 98590
Chemical ID: 276755
CAS Number: 7782447
Chemical Name: OXYGEN, COMPRESSED
Chemical Date: 12/6/2007
Average Amount: 4
Maximum Amount: 29555
Location ID: 463383
Chemical State: Gas
Mixture: True
Mixture Percent: .00
Container: A - ABOVE GROUND TANK
Pressure: 2 - GREATER THAN AMBIENT PRESSURE
Temperature: 7 - CRYOGENIC CONDITIONS
Average Amount: 4

Map ID
Direction
Distance
Elevation

MAP FINDINGS

Site

Database(s)

EDR ID Number
EPA ID Number

WESTCHESTER GENERAL HOSPITAL (Continued)

S107725818

Maximum Amount: 29555
Days on Site: 365
Site Plan: False
Site Plan Document: Not reported
Private Location: False
Location: TANKS LOCATED ON THE SOUTH / EAST END OF THE FACILITY - AT ROOM LEVEL
OXYGEN STORAGE

Report Year: 2005
Tier 2 Report ID: 98591
Chemical ID: 276754
CAS Number: 7782447
Chemical Name: OXYGEN, COMPRESSED
Chemical Date: 12/6/2007
Average Amount: 4
Maximum Amount: 29555
Location ID: 463382
Chemical State: Gas
Mixture: True
Mixture Percent: .00
Container: A - ABOVE GROUND TANK
Pressure: 2 - GREATER THAN AMBIENT PRESSURE
Temperature: 7 - CRYOGENIC CONDITIONS
Average Amount: 4
Maximum Amount: 29555
Days on Site: 365
Site Plan: False
Site Plan Document: Not reported
Private Location: False
Location: TANKS LOCATED ON THE SOUTH / EAST END OF THE FACILITY - AT ROOM LEVEL
OXYGEN STORAGE

Report Year: 2005
Tier 2 Report ID: 98591
Chemical ID: 276753
CAS Number: 68476346
Chemical Name: DIESEL FUEL OIL (HIGH SULFUR)
Chemical Date: 12/6/2007
Average Amount: 4
Maximum Amount: 15827
Location ID: 463381
Chemical State: LIQUID
Mixture: True
Mixture Percent: .00
Container: A - ABOVE GROUND TANK
Pressure: 1 - AMBIENT PRESSURE
Temperature: 4 - AMBIENT TEMPERATURE
Average Amount: 4
Maximum Amount: 15827
Days on Site: 365
Site Plan: False
Site Plan Document: Not reported
Private Location: False
Location: TANK LOCATED ON SOUTH END OF FACILITY WITH GENERATOR

Map ID
Direction
Distance
Elevation

MAP FINDINGS

Site

Database(s)

EDR ID Number
EPA ID Number

WESTCHESTER GENERAL HOSPITAL (Continued)

S107725818

Report Year: 2004
Tier 2 Report ID: 98590
Chemical ID: 276752
CAS Number: 68476346
Chemical Name: DIESEL FUEL OIL (HIGH SULFUR)
Chemical Date: 12/6/2007
Average Amount: 4
Maximum Amount: 15827
Location ID: 463380
Chemical State: LIQUID
Mixture: True
Mixture Percent: .00
Container: A - ABOVE GROUND TANK
Pressure: 1 - AMBIENT PRESSURE
Temperature: 4 - AMBIENT TEMPERATURE
Average Amount: 4
Maximum Amount: 15827
Days on Site: 365
Site Plan: False
Site Plan Document: Not reported
Private Location: False
Location: TANK LOCATED ON SOUTH END OF FACILITY WITH GENERATOR

Report Year: 2003
Tier 2 Report ID: 98589
Chemical ID: 276751
CAS Number: 68476346
Chemical Name: DIESEL FUEL OIL (HIGH SULFUR)
Chemical Date: 12/6/2007
Average Amount: 4
Maximum Amount: 15827
Location ID: 463379
Chemical State: LIQUID
Mixture: True
Mixture Percent: .00
Container: A - ABOVE GROUND TANK
Pressure: 1 - AMBIENT PRESSURE
Temperature: 4 - AMBIENT TEMPERATURE
Average Amount: 4
Maximum Amount: 15827
Days on Site: 365
Site Plan: False
Site Plan Document: Not reported
Private Location: False
Location: TANK LOCATED ON SOUTH END OF FACILITY WITH GENERATOR

Report Year: 2002
Tier 2 Report ID: 100749
Chemical ID: 276750
CAS Number: 68476346
Chemical Name: DIESEL FUEL OIL (HIGH SULFUR)
Chemical Date: 12/6/2007
Average Amount: 4
Maximum Amount: 15827
Location ID: 463378

Map ID
Direction
Distance
Elevation

MAP FINDINGS

Site

Database(s)

EDR ID Number
EPA ID Number

WESTCHESTER GENERAL HOSPITAL (Continued)

S107725818

Chemical State: LIQUID
Mixture: True
Mixture Percent: .00
Container: A - ABOVE GROUND TANK
Pressure: 1 - AMBIENT PRESSURE
Temperature: 4 - AMBIENT TEMPERATURE
Average Amount: 4
Maximum Amount: 15827
Days on Site: 365
Site Plan: False
Site Plan Document: Not reported
Private Location: False
Location: TANK LOCATED ON SOUTH END OF FACILITY WITH GENERATOR

Report Year: 2006
Tier 2 Report ID: 98592
Chemical ID: 276606
CAS Number: 7782447
Chemical Name: OXYGEN, COMPRESSED
Chemical Date: 11/9/2007
Average Amount: 4
Maximum Amount: 29555
Location ID: 463230
Chemical State: Gas
Mixture: True
Mixture Percent: .00
Container: A - ABOVE GROUND TANK
Pressure: 2 - GREATER THAN AMBIENT PRESSURE
Temperature: 6 - LESS THAN AMBIENT TEMPERATURE
Average Amount: 4
Maximum Amount: 29555
Days on Site: 365
Site Plan: False
Site Plan Document: Not reported
Private Location: False
Location: TANKS LOCATED ON THE SOUTH / EAST END OF THE FACILITY - AT ROOM LEVEL
OXYGEN STORAGE

Report Year: 2006
Tier 2 Report ID: 98592
Chemical ID: 276605
CAS Number: 68476346
Chemical Name: DIESEL FUEL OIL (HIGH SULFUR)
Chemical Date: 11/9/2007
Average Amount: 4
Maximum Amount: 15827
Location ID: 463229
Chemical State: LIQUID SOLUTION
Mixture: True
Mixture Percent: .00
Container: A - ABOVE GROUND TANK
Pressure: 1 - AMBIENT PRESSURE
Temperature: 4 - AMBIENT TEMPERATURE
Average Amount: 4
Maximum Amount: 15827

Map ID
Direction
Distance
Elevation

MAP FINDINGS

Site

Database(s)

EDR ID Number
EPA ID Number

WESTCHESTER GENERAL HOSPITAL (Continued)

S107725818

Days on Site: 365
Site Plan: False
Site Plan Document: Not reported
Private Location: False
Location: TANK LOCATED ON THE SOUTH END OF THE FACILITY WITH GENERATOR

Company Info:

Company Name: WESTCHESTER GENERAL HOSPITAL INC
Company Address: 2500 SOUTHWEST 75 AVENUE
Company City,St,Zip: MIAMI, FL 33155
Company Phone: 305-264-5252
Company Fax: 305-266-3920
Company Email: Not reported
FEI Number: 591201323
Company Contact Name: GILDA BALDWIN
Company Contact Phone: 305-264-5252
Reduced Fees: True
Exempt Fees: False
Electronic Filing: False
Employee: 0
Comments: Not reported

BC433 **BETA ANALYTIC, INC.**
East **7451 SW 50 TER (UNIT 8-A)**
1/8-1/4 **MIAMI, FL 33155**
0.145 mi.
768 ft. **Site 2 of 3 in cluster BC**

FL Miami-Dade IW **S121509134**
N/A

Actual: Miami-Dade Co. IW5:
5 ft. Region: DADE
Focus Map: Facility ID: 201712041029076
8 Permit Status: PERMIT ISSUED
Permit Code: 5
Work Group: IW5
Work Group Number: 22913
Permit Number: IW5-00022913
Address Description: Not reported
Folio: 3040230830080
Title Code: AOP
Title Code Description: ANNUAL OPERATING PERMIT
Permit Title: INDUSTRIAL WASTE 5
Permit Class: REG
Permit Class Description: Regular permit

Map ID
Direction
Distance
Elevation

MAP FINDINGS

Site

Database(s)

EDR ID Number
EPA ID Number

BC434 **SOURCE MOLECULAR CORPORATION**
East **7451 SW 50 TER (UNIT 8-B)**
1/8-1/4 **MIAMI, FL 33155**
0.145 mi.
768 ft. **Site 3 of 3 in cluster BC**

FL Miami-Dade IW **S121509135**
N/A

Actual: Miami-Dade Co. IW5:
5 ft. Region: DADE
Focus Map: Facility ID: 201712041035153
8 Permit Status: FACILITY NO LONGER NEEDS A PERMIT OR CLOSED
Permit Code: 7
Work Group: IW5
Work Group Number: 22914
Permit Number: IW5-00022914
Address Description: Not reported
Folio: 3040230830080
Title Code: AOP
Title Code Description: ANNUAL OPERATING PERMIT
Permit Title: INDUSTRIAL WASTE 5
Permit Class: REG
Permit Class Description: Regular permit

BL435 **ALL 4 WHEELS COMPLETE CAR CARE, INC.**
NW **1410 NW 78 AVE**
1/8-1/4 **MIAMI, FL 33126**
0.147 mi.
775 ft. **Site 1 of 15 in cluster BL**

FL Miami-Dade IW **U003703865**
N/A

Actual: Miami-Dade Co. IW5:
7 ft. Region: DADE
Focus Map: Facility ID: 200210311029560
3 Permit Status: FACILITY NO LONGER NEEDS A PERMIT OR CLOSED
Permit Code: 7
Work Group: IW5
Work Group Number: 14835
Permit Number: IW5-00014835
Address Description: Not reported
Folio: 3530340010040
Title Code: AOP
Title Code Description: ANNUAL OPERATING PERMIT
Permit Title: INDUSTRIAL WASTE 5
Permit Class: REG
Permit Class Description: Regular permit

BL436 **AMBER WORLDWIDE LOGISTICS**
NW **1358 NW 78 AVE**
1/8-1/4 **DORAL, FL 33126**
0.147 mi.
775 ft. **Site 2 of 15 in cluster BL**

FL Miami-Dade IW **S109418611**
N/A

Actual: Miami-Dade Co. IW5:
7 ft. Region: DADE
Focus Map: Facility ID: 200902101158128
3 Permit Status: FACILITY NO LONGER NEEDS A PERMIT OR CLOSED
Permit Code: 7
Work Group: IW5
Work Group Number: 18973
Permit Number: IW5-00018973

Map ID
Direction
Distance
Elevation

MAP FINDINGS

Site

Database(s)

EDR ID Number
EPA ID Number

AMBER WORLDWIDE LOGISTICS (Continued)

S109418611

Address Description: Not reported
Folio: 3530340010030
Title Code: AOP
Title Code Description: ANNUAL OPERATING PERMIT
Permit Title: INDUSTRIAL WASTE 5
Permit Class: REG
Permit Class Description: Regular permit

BL437 **AWLI GROUP OF FLORIDA, INC.\DBA AMBER WORLDWIDE LO**
NW **1382 NW 78 AVE**
1/8-1/4 **MIAMI, FL 33126**
0.147 mi.
775 ft. **Site 3 of 15 in cluster BL**

FL Miami-Dade IW **S117357648**
N/A

Actual: Miami-Dade Co. IW5:
7 ft. Region: DADE
Focus Map: Facility ID: 201402041346592
3 Permit Status: FACILITY NO LONGER NEEDS A PERMIT OR CLOSED
Permit Code: 7
Work Group: IW5
Work Group Number: 21371
Permit Number: IW5-00021371
Address Description: Not reported
Folio: 3530340010030
Title Code: AOP
Title Code Description: ANNUAL OPERATING PERMIT
Permit Title: INDUSTRIAL WASTE 5
Permit Class: REG
Permit Class Description: Regular permit

BL438 **PHARMACREAMS CORP.**
NW **1474 NW 78 AVE**
1/8-1/4 **DORAL, FL 33126**
0.147 mi.
775 ft. **Site 4 of 15 in cluster BL**

FL Miami-Dade IW **S107549651**
N/A

Actual: Miami-Dade Co. IW5:
7 ft. Region: DADE
Focus Map: Facility ID: 200510060844057
3 Permit Status: FACILITY NO LONGER NEEDS A PERMIT OR CLOSED
Permit Code: 7
Work Group: IW5
Work Group Number: 17080
Permit Number: IW5-00017080
Address Description: Not reported
Folio: 3530340010040
Title Code: AOP
Title Code Description: ANNUAL OPERATING PERMIT
Permit Title: INDUSTRIAL WASTE 5
Permit Class: REG
Permit Class Description: Regular permit

Map ID
Direction
Distance
Elevation

MAP FINDINGS

Site

Database(s)

EDR ID Number
EPA ID Number

BL439 **PHARMACREAMS CORP.**
NW **1460-62 NW 78 AVE**
1/8-1/4 **DORAL, FL 33126**
0.147 mi.
775 ft. **Site 5 of 15 in cluster BL**

FL Miami-Dade IW **S106912283**
 N/A

Actual: Miami-Dade Co. IW5:
7 ft. Region: DADE
Focus Map: Facility ID: 199909110952569
3 Permit Status: FACILITY NO LONGER NEEDS A PERMIT OR CLOSED
 Permit Code: 7
 Work Group: IW5
 Work Group Number: 9631
 Permit Number: IW5-00009631
 Address Description: Not reported
 Folio: 3530340010040
 Title Code: AOP
 Title Code Description: ANNUAL OPERATING PERMIT
 Permit Title: INDUSTRIAL WASTE 5
 Permit Class: REG
 Permit Class Description: Regular permit

BL440 **NATIONAL SEAT COVERS, INC.**
NW **1478 NW 78 AVE**
1/8-1/4 **MIAMI, FL 33126**
0.147 mi.
775 ft. **Site 6 of 15 in cluster BL**

FL Miami-Dade IW **S104290155**
 N/A

Actual: Miami-Dade Co. IW5:
7 ft. Region: DADE
Focus Map: Facility ID: 199909111315179
3 Permit Status: FACILITY NO LONGER NEEDS A PERMIT OR CLOSED
 Permit Code: 7
 Work Group: IW5
 Work Group Number: 9635
 Permit Number: IW5-00009635
 Address Description: Not reported
 Folio: 3530340010040
 Title Code: AOP
 Title Code Description: ANNUAL OPERATING PERMIT
 Permit Title: INDUSTRIAL WASTE 5
 Permit Class: REG
 Permit Class Description: Regular permit

BL441 **FIBERAND, INC.**
NW **1452 NW 78 AVE**
1/8-1/4 **DORAL, FL 33126**
0.147 mi.
775 ft. **Site 7 of 15 in cluster BL**

FL Miami-Dade IW **S109354635**
 N/A

Actual: Miami-Dade Co. IW5:
7 ft. Region: DADE
Focus Map: Facility ID: 200812021210476
3 Permit Status: FACILITY NO LONGER NEEDS A PERMIT OR CLOSED
 Permit Code: 7
 Work Group: IW5
 Work Group Number: 18887
 Permit Number: IW5-00018887

Map ID
Direction
Distance
Elevation

MAP FINDINGS

Site

Database(s)

EDR ID Number
EPA ID Number

FIBERAND, INC. (Continued)

S109354635

Address Description: Not reported
Folio: 3530340010040
Title Code: AOP
Title Code Description: ANNUAL OPERATING PERMIT
Permit Title: INDUSTRIAL WASTE 5
Permit Class: REG
Permit Class Description: Regular permit

BL442 **AVIATION PROFESSIONALS**
NW **1450 NW 78 AVE**
1/8-1/4 **MIAMI, FL 33126**
0.147 mi.
775 ft. **Site 8 of 15 in cluster BL**

FL Miami-Dade IW **S103447471**
N/A

Actual: Miami-Dade Co. IW5:
7 ft. Region: DADE
Focus Map: Facility ID: 199909111216262
3 Permit Status: FACILITY NO LONGER NEEDS A PERMIT OR CLOSED
Permit Code: 7
Work Group: IW5
Work Group Number: 4467
Permit Number: IW5-00004467
Address Description: Not reported
Folio: 3530340010040
Title Code: AOP
Title Code Description: ANNUAL OPERATING PERMIT
Permit Title: INDUSTRIAL WASTE 5
Permit Class: REG
Permit Class Description: Regular permit

BL443 **HIGH TECH AVIONICS**
NW **1472 NW 78 AVE**
1/8-1/4 **MIAMI, FL 33126**
0.147 mi.
775 ft. **Site 9 of 15 in cluster BL**

FL Miami-Dade IW **S103263162**
N/A

Actual: Miami-Dade Co. IW5:
7 ft. Region: DADE
Focus Map: Facility ID: 199909111003018
3 Permit Status: FACILITY NO LONGER NEEDS A PERMIT OR CLOSED
Permit Code: 7
Work Group: IW5
Work Group Number: 11177
Permit Number: IW5-00011177
Address Description: Not reported
Folio: 3530340010040
Title Code: AOP
Title Code Description: ANNUAL OPERATING PERMIT
Permit Title: INDUSTRIAL WASTE 5
Permit Class: REG
Permit Class Description: Regular permit

Map ID
Direction
Distance
Elevation

MAP FINDINGS

Site

Database(s)

EDR ID Number
EPA ID Number

BL444 **GLOBAL TIRES, LLC.**
NW **1440 NW 78 AVE (FACILITY B)**
1/8-1/4 **DORAL, FL 33178**
0.147 mi.
775 ft. **Site 10 of 15 in cluster BL**

FL Miami-Dade IW **S118741163**
N/A

Actual: Miami-Dade Co. IW5:
7 ft. Region: DADE
Focus Map: Facility ID: 201412151132080
3 Permit Status: FACILITY NO LONGER NEEDS A PERMIT OR CLOSED
 Permit Code: 7
 Work Group: IW5
 Work Group Number: 21748
 Permit Number: IW5-00021748
 Address Description: Not reported
 Folio: 3530340010040
 Title Code: AOP
 Title Code Description: ANNUAL OPERATING PERMIT
 Permit Title: INDUSTRIAL WASTE 5
 Permit Class: REG
 Permit Class Description: Regular permit

BL445 **MEDICAL HI-TECH, INC.**
NW **1440 NW 78 AVE**
1/8-1/4 **DORAL, FL 33126**
0.147 mi.
775 ft. **Site 11 of 15 in cluster BL**

FL Miami-Dade IW **S104245070**
FL DADE CO LW **N/A**

Actual: Miami-Dade Co. IW2-4:
7 ft. Region: DADE
Focus Map: Facility ID: 199907280858322
3 Permit Status: FACILITY NO LONGER NEEDS A PERMIT OR CLOSED
 Permit Code: 7
 Work Group: IW
 Work Group Number: 367
 Permit Number: IW-00000367
 Address Description: Not reported
 Folio: 3530340010040
 Title Code: AOP
 Title Code Description: ANNUAL OPERATING PERMIT
 Permit Title: INDUSTRIAL WASTE (IW)
 Permit Class: 3
 Permit Class Description: TBA

Miami-Dade Co. IW5:
Region: DADE
Facility ID: 199909111229123
Permit Status: FACILITY NO LONGER NEEDS A PERMIT OR CLOSED
Permit Code: 7
Work Group: IW5
Work Group Number: 6336
Permit Number: IW5-00006336
Address Description: Not reported
Folio: 3530340010040
Title Code: AOP
Title Code Description: ANNUAL OPERATING PERMIT
Permit Title: INDUSTRIAL WASTE 5
Permit Class: REG
Permit Class Description: Regular permit

Map ID
Direction
Distance
Elevation

MAP FINDINGS

Site

Database(s)

EDR ID Number
EPA ID Number

MEDICAL HI-TECH, INC. (Continued)

S104245070

DADE CO LW:

Facility Id: 199906021014178
Permit Status: FACILITY NO LONGER NEEDS A PERMIT OR CLOSED
Permit Code: 7
Work Group: LW
Work Group Number: 352
Permit Number: LW-00000352
Address Description: Not reported
Folio: 3530340010040
Title Code: AOP
Title Code Description: ANNUAL OPERATING PERMIT
Permit Title: LIQUID WASTE
Permit Class: SR
Permit Class Description: SILVER RECOVERY

BL446 **BLIX CORPORATE IMAGE, LLC.**
NW **1352 NW 78 AVE**
1/8-1/4 **DORAL, FL 33126**
0.147 mi.
775 ft. **Site 12 of 15 in cluster BL**

FL Miami-Dade IW **S118741382**
N/A

Actual: Miami-Dade Co. IW5:
7 ft. Region: DADE
Focus Map: Facility ID: 201508041431514
3 Permit Status: PERMIT ISSUED
Permit Code: 5
Work Group: IW5
Work Group Number: 21974
Permit Number: IW5-00021974
Address Description: Not reported
Folio: 3530340010030
Title Code: AOP
Title Code Description: ANNUAL OPERATING PERMIT
Permit Title: INDUSTRIAL WASTE 5
Permit Class: REG
Permit Class Description: Regular permit

BL447 **CONNECTION AIR CORP.**
NW **1446 NW 78 AVE**
1/8-1/4 **DORAL, FL 33126**
0.147 mi.
775 ft. **Site 13 of 15 in cluster BL**

FL Miami-Dade IW **S118741196**
N/A

Actual: Miami-Dade Co. IW5:
7 ft. Region: DADE
Focus Map: Facility ID: 201501261500047
3 Permit Status: FACILITY NO LONGER NEEDS A PERMIT OR CLOSED
Permit Code: 7
Work Group: IW5
Work Group Number: 21782
Permit Number: IW5-00021782
Address Description: Not reported
Folio: 3530340010040
Title Code: AOP
Title Code Description: ANNUAL OPERATING PERMIT
Permit Title: INDUSTRIAL WASTE 5

Map ID
Direction
Distance
Elevation

MAP FINDINGS

Site

Database(s)

EDR ID Number
EPA ID Number

CONNECTION AIR CORP. (Continued)

S118741196

Permit Class: REG
Permit Class Description: Regular permit

BG448 H & R ORIGINAL CORPORATION
East 4190 SW 74 CT
1/8-1/4 MIAMI, FL 33155
0.147 mi.
777 ft. Site 6 of 8 in cluster BG

FL Miami-Dade IW S104286570
N/A

Actual: Miami-Dade Co. IW5:
6 ft. Region: DADE
Focus Map: Facility ID: 199909111223120
8 Permit Status: FACILITY NO LONGER NEEDS A PERMIT OR CLOSED
Permit Code: 7
Work Group: IW5
Work Group Number: 5469
Permit Number: IW5-00005469
Address Description: Not reported
Folio: 3040230000271
Title Code: AOP
Title Code Description: ANNUAL OPERATING PERMIT
Permit Title: INDUSTRIAL WASTE 5
Permit Class: REG
Permit Class Description: Regular permit

BG449 BALMAR TEXACO SERVICE
East 7460 SW 40 ST
1/8-1/4 MIAMI, FL 33155
0.147 mi.
778 ft. Site 7 of 8 in cluster BG

FL UST U001346242
FL Miami-Dade IW N/A
FL Enforcement

Actual: Miami-Dade Co. Tanks:
7 ft. Facility ID: 199909011827567
Focus Map: Permit Code: 7
8 Work Group: UT
Work Group Number: 40
Permit Number: UT-00000040
Location Description: Not reported
Folio: 3040230000240
Permit Status: FACILITY NO LONGER NEEDS A PERMIT OR CLOSED
Title Code: AOP
Title Status: ANNUAL OPERATING PERMIT
Permit Title: STORAGE TANKS
Class Code: REG
Class Status: REGULAR PERMIT

Miami-Dade Co. IW5:
Region: DADE
Facility ID: 199909111006131
Permit Status: PERMIT ISSUED
Permit Code: 5
Work Group: IW5
Work Group Number: 11666
Permit Number: IW5-00011666
Address Description: Not reported
Folio: 3040230000240

Map ID
Direction
Distance
Elevation

MAP FINDINGS

Site

Database(s)

EDR ID Number
EPA ID Number

BALMAR TEXACO SERVICE (Continued)

U001346242

Title Code: AOP
Title Code Description: ANNUAL OPERATING PERMIT
Permit Title: INDUSTRIAL WASTE 5
Permit Class: REG
Permit Class Description: Regular permit

Enforcement Miami-Dade:

Region: DADE
Enforcement Officer: SHARON CRABTREE
Facility Type: Mobile Air Source
Facility Status: Closed
Facility Status Code: C
Facility Type Code: AIR[M]
Status Date: 6/12/2006
Case Level: Administrative Stage
Case Number: 2006061211564340
Case Description: BEING HANDLED BY INSPECTOR
Address Description: Not reported
Folio: 3040230000240
Officer Name: SHARON CRABTREE
Case Status Level: A
Work Group: APVR
Work Group Number: Not reported

Region: DADE
Enforcement Officer: SHARON CRABTREE
Facility Type: Mobile Air Source
Facility Status: Closed
Facility Status Code: C
Facility Type Code: AIR[M]
Status Date: 6/23/2005
Case Level: Administrative Stage
Case Number: 2005061608324440
Case Description: HANDLED BY INSPECTOR
Address Description: Not reported
Folio: 3040230000240
Officer Name: SHARON CRABTREE
Case Status Level: A
Work Group: APVR
Work Group Number: Not reported

Region: DADE
Enforcement Officer: SHARON CRABTREE
Facility Type: Mobile Air Source
Facility Status: Closed
Facility Status Code: C
Facility Type Code: AIR[M]
Status Date: 7/6/2007
Case Level: Administrative Stage
Case Number: 2007061909195660
Case Description: BEING HANDLED BY SECTION
Address Description: Not reported
Folio: 3040230000240
Officer Name: SHARON CRABTREE
Case Status Level: A
Work Group: APVR
Work Group Number: Not reported

Map ID
Direction
Distance
Elevation

MAP FINDINGS

Site

Database(s)

EDR ID Number
EPA ID Number

BALMAR TEXACO SERVICE (Continued)

U001346242

Region: DADE
Enforcement Officer: SHARON CRABTREE
Facility Type: Mobile Air Source
Facility Status: Closed
Facility Status Code: C
Facility Type Code: AIR[M]
Status Date: 4/30/2004
Case Level: Administrative Stage
Case Number: 2004042913394270
Case Description: BEING HANDLED BY INSPECTOR
Address Description: Not reported
Folio: 3040230000240
Officer Name: SHARON CRABTREE
Case Status Level: A
Work Group: APVR
Work Group Number: Not reported

Region: DADE
Enforcement Officer: SHARON CRABTREE
Facility Type: Mobile Air Source
Facility Status: Closed
Facility Status Code: C
Facility Type Code: AIR[M]
Status Date: 6/4/2003
Case Level: Administrative Stage
Case Number: 2003051313510870
Case Description: BEING HANDLED BY INSPECTOR
Address Description: Not reported
Folio: 3040230000240
Officer Name: SHARON CRABTREE
Case Status Level: A
Work Group: APVR
Work Group Number: Not reported

BD450 THE PRINTING MART
SSE 755 NW 72 AVE (22)
1/8-1/4 MIAMI, FL 33126
0.148 mi.
780 ft. Site 2 of 2 in cluster BD

FL Miami-Dade IW S103449016
N/A

Actual: Miami-Dade Co. IW5:
6 ft. Region: DADE
Focus Map: Facility ID: 199909110924207
4 Permit Status: FACILITY NO LONGER NEEDS A PERMIT OR CLOSED
Permit Code: 7
Work Group: IW5
Work Group Number: 5587
Permit Number: IW5-00005587
Address Description: 2.0305200001e+012
Folio: 9000000000000
Title Code: AOP
Title Code Description: ANNUAL OPERATING PERMIT
Permit Title: INDUSTRIAL WASTE 5
Permit Class: REG
Permit Class Description: Regular permit

Map ID
Direction
Distance
Elevation

MAP FINDINGS

EDR ID Number
EPA ID Number

BM451 **SIR SPEEDY** **FL Miami-Dade IW** **S105488974**
East **9400 S DIXIE HWY** **N/A**
1/8-1/4 **MIAMI, FL 33156**

0.151 mi.
795 ft. **Site 1 of 5 in cluster BM**

Actual: Miami-Dade Co. IW5:
12 ft. Region: DADE
Focus Map: Facility ID: 200206041442504
12 Permit Status: FACILITY NO LONGER NEEDS A PERMIT OR CLOSED
Permit Code: 7
Work Group: IW5
Work Group Number: 14500
Permit Number: IW5-00014500
Address Description: Not reported
Folio: 3050020100030
Title Code: AOP
Title Code Description: ANNUAL OPERATING PERMIT
Permit Title: INDUSTRIAL WASTE 5
Permit Class: REG
Permit Class Description: Regular permit

BG452 **MATTRESS KINGS** **FL Miami-Dade IW** **S103449727**
East **7481 SW 40 ST** **N/A**
1/8-1/4 **MIAMI, FL 33155**

0.151 mi.
796 ft. **Site 8 of 8 in cluster BG**

Actual: Miami-Dade Co. IW6:
6 ft. Region: DADE
Focus Map: Facility ID: 199909111502158
8 Permit Status: NOV ISSUED
Permit Code: 2
Work Group: IW6
Work Group Number: 561
Permit Number: IW6-00000561
Address Description: Not reported
Folio: 3040140084600
Title Code: AOP
Title Code Description: ANNUAL OPERATING PERMIT
Permit Title: WELLFIELD PROTECTION
Permit Class: A
Permit Class Description: Free standing facility on septic tank

BL453 **AMERICAN MEDICAL RESPONSE** **FL Miami-Dade IW** **S106913029**
NW **1498 NW 78 AVE** **N/A**
1/8-1/4 **DORAL, FL 33126**

0.152 mi.
803 ft. **Site 14 of 15 in cluster BL**

Actual: Miami-Dade Co. IW5:
7 ft. Region: DADE
Focus Map: Facility ID: 200505200917096
3 Permit Status: FACILITY NO LONGER NEEDS A PERMIT OR CLOSED
Permit Code: 7
Work Group: IW5
Work Group Number: 16739
Permit Number: IW5-00016739

Map ID
Direction
Distance
Elevation

MAP FINDINGS

Site

Database(s)

EDR ID Number
EPA ID Number

AMERICAN MEDICAL RESPONSE (Continued)

S106913029

Address Description: Not reported
Folio: 3530340010040
Title Code: AOP
Title Code Description: ANNUAL OPERATING PERMIT
Permit Title: INDUSTRIAL WASTE 5
Permit Class: REG
Permit Class Description: Regular permit

BN454 **PRINTING STATION INC**
East **9100 S DADELAND BLVD (103)**
1/8-1/4 **MIAMI, FL 33156**
0.153 mi.
807 ft. **Site 1 of 3 in cluster BN**

FL Miami-Dade IW **S104288029**
N/A

Actual: Miami-Dade Co. IW5:
13 ft. Region: DADE
Focus Map: Facility ID: 199909111211109
12 Permit Status: FACILITY NO LONGER NEEDS A PERMIT OR CLOSED
Permit Code: 7
Work Group: IW5
Work Group Number: 3686
Permit Number: IW5-00003686
Address Description: Not reported
Folio: 3050020570011
Title Code: AOP
Title Code Description: ANNUAL OPERATING PERMIT
Permit Title: INDUSTRIAL WASTE 5
Permit Class: REG
Permit Class Description: Regular permit

BN455 **ILLUSTRADENT SOUTH MIAMI DENTAL**
East **9100 S DADELAND BLVD (5TH FLOOR)**
1/8-1/4 **MIAMI, FL 33156**
0.153 mi.
807 ft. **Site 2 of 3 in cluster BN**

FL Miami-Dade IW **S117357415**
N/A

Actual: Miami-Dade Co. IW5:
13 ft. Region: DADE
Focus Map: Facility ID: 201307020824404
12 Permit Status: FACILITY NO LONGER NEEDS A PERMIT OR CLOSED
Permit Code: 7
Work Group: IW5
Work Group Number: 21116
Permit Number: IW5-00021116
Address Description: Not reported
Folio: 3050020570011
Title Code: AOP
Title Code Description: ANNUAL OPERATING PERMIT
Permit Title: INDUSTRIAL WASTE 5
Permit Class: REG
Permit Class Description: Regular permit

Map ID
Direction
Distance
Elevation

MAP FINDINGS

Site

Database(s)

EDR ID Number
EPA ID Number

BN456
East
1/8-1/4
0.153 mi.
807 ft.
DATRAN CENTER I LLC
9100 S DADELAND BLVD
MIAMI, FL 33156
Site 3 of 3 in cluster BN

FL UST
FL AST
FL Miami-Dade IW
FL TIER 2
U003743812
N/A

Actual:
13 ft.
Focus Map:
12

UST:
Facility Id: 8944804
Facility Status: CLOSED
Type Description: Fuel user/Non-retail
Facility Phone: (305) 670-3056
Region: STATE
Positioning Method: DMAP
Lat/Long (dms): 25 41 8 / 80 18 50
Owner:
Owner Id: 77280
Owner Name: DATRAN CENTER I LLC
Owner Address: 9100 S DADELAND BLVD #350
Owner Address 2: ATTN: STORAGE TANK REGIS
Owner City,St,Zip: MIAMI, FL 33156
Owner Contact: TESSIE CORBETT
Owner Phone: (305) 670-3056

Tank Info:
Tank Id: 1
Status: Enclosed/modified
Status Date: 01-MAY-1996
Install Date: 01-OCT-1983
Substance: Diesel-emergen generator
Content Description: Emerg Generator Diesel
Gallons: 1000
Vessel Indicator: TANK
Tank Location: UNDERGROUND
DEP Contractor: P

Tank Id: 2
Status: Deleted
Status Date: 01-JAN-2000
Install Date: 01-NOV-1987
Substance: Fuel oil-on site heat
Content Description: Fuel Oil - Onsite Heat
Gallons: 1000
Vessel Indicator: TANK
Tank Location: UNDERGROUND
DEP Contractor: P

Tank Id: 3
Status: Deleted
Status Date: 01-JAN-2000
Install Date: 01-JAN-1984
Substance: Diesel-emergen generator
Content Description: Emerg Generator Diesel
Gallons: 1000
Vessel Indicator: TANK
Tank Location: UNDERGROUND
DEP Contractor: P

Map ID
Direction
Distance
Elevation

MAP FINDINGS

Site

Database(s)

EDR ID Number
EPA ID Number

DATRAN CENTER I LLC (Continued)

U003743812

[Click here for Florida Oculus:](#)

AST:

Facility ID: 8944804
Facility Status: CLOSED
Type Description: Fuel user/Non-retail
Facility Phone: (305) 670-3056
DEP Contractor Own: P
Region: STATE
Positioning Method: DMAP
Lat/Long (dms): 25 41 8 / 80 18 50

Owner:

Owner Id: 77280
Owner Name: DATRAN CENTER I LLC
Owner Address: 9100 S DADELAND BLVD #350
Owner Address 2: ATTN: STORAGE TANK REGIS
Owner City,St,Zip: MIAMI, FL 33156
Owner Contact: TESSIE CORBETT
Owner Phone: (305) 670-3056

Tank Id: 4
Status: Enclosed/modified
Status Date: 01-JAN-2000
Install Date: 01-JAN-1996
Substance: Diesel-generator,pump
Content Description: Generator/Pump Diesel
Gallons: 1000
Tank Location: ABOVEGROUND

Tank Id: 5
Status: Deleted
Status Date: 01-JUN-1997
Install Date: 01-JUN-1997
Substance: Vehicular diesel
Content Description: Vehicular Diesel
Gallons: 1000
Tank Location: ABOVEGROUND

[Click here for Florida Oculus:](#)

Miami-Dade Co. IW5:

Region: DADE
Facility ID: 199909111341583
Permit Status: FACILITY NO LONGER NEEDS A PERMIT OR CLOSED
Permit Code: 7
Work Group: IW5
Work Group Number: 10041
Permit Number: IW5-00010041
Address Description: Not reported
Folio: 3050020570011
Title Code: AOP
Title Code Description: ANNUAL OPERATING PERMIT
Permit Title: INDUSTRIAL WASTE 5

Map ID
Direction
Distance
Elevation

MAP FINDINGS

Site

Database(s)

EDR ID Number
EPA ID Number

DATRAN CENTER I LLC (Continued)

U003743812

Permit Class: REG
Permit Class Description: Regular permit

Region: DADE
Facility ID: 199909111125535
Permit Status: FACILITY NO LONGER NEEDS A PERMIT OR CLOSED
Permit Code: 7
Work Group: IW5
Work Group Number: 2540
Permit Number: IW5-00002540
Address Description: Not reported
Folio: 3050020570010
Title Code: AOP
Title Code Description: ANNUAL OPERATING PERMIT
Permit Title: INDUSTRIAL WASTE 5
Permit Class: REG
Permit Class Description: Regular permit

TIER 2:

Year: 2014
Facility Id: 4977434
Active Date: Not reported
Inactive Date: Not reported
Sale Pending: Not reported
Original Date: Not reported
PLOT Source: Not reported
Latitude: 25.685031
Longitude: -80.31444099999999
LEPC District: Not reported
Counties: Not reported
SERC: Not reported
Program Level: Not reported
PRIME: Not reported
SIC Code: Not reported
SIC Code 2: Not reported
NAICS Code: 531312
Last Modified Date: 01/23/2015
First Submit Date: 01/05/2015
Data Submitted By: Tessie Corbett, Property Manager
Company Name: Datran Center I, LLC
Comments: Not reported

Contact:

Contact ID: Not reported
Year: 2014
Facility Id: 4977434
Contact Type: Emergency Contact
Contact Name: Tessie Corbett
Contact Title: Not reported
Contact Phone: 305-670-0254
Contact 24Hr Phone: Not reported
Contact Telephone 2: 305-608-2775
Contact Telephone 3: Not reported
Contact Telephone 4: Not reported
Contact Telephone 5: Not reported
Contact Telephone 6: Not reported

Map ID
Direction
Distance
Elevation

MAP FINDINGS

Site

Database(s)

EDR ID Number
EPA ID Number

DATRAN CENTER I LLC (Continued)

U003743812

Contact Email: tessie.corbett@transwestern.net

Year: 2013
Facility Id: 4705787
Active Date: Not reported
Inactive Date: Not reported
Sale Pending: Not reported
Original Date: Not reported
PLOT Source: Not reported
Latitude: 25.685031
Longitude: -80.31444099999999
LEPC District: Not reported
Counties: Not reported
SERC: Not reported
Program Level: Not reported
PRIME: Not reported
SIC Code: Not reported
SIC Code 2: Not reported
NAICS Code: 531312
Last Modified Date: 07/30/2014
First Submit Date: 07/30/2014
Data Submitted By: Tessie Corbett, Property Manager
Company Name: Datran Center I, LLC
Comments: Not reported

Contact:
Contact ID: Not reported
Year: 2013
Facility Id: 4705787
Contact Type: Emergency Contact
Contact Name: Tessie Corbett
Contact Title: Not reported
Contact Phone: 305-670-3056
Contact 24Hr Phone: Not reported
Contact Telephone 2: 305-608-2763
Contact Telephone 3: 305-670-0254
Contact Telephone 4: 305-608-2775
Contact Telephone 5: Not reported
Contact Telephone 6: Not reported
Contact Email: tessie.corbett@transwestern.net

Year: 2012
Facility Id: 4054662
Active Date: Not reported
Inactive Date: Not reported
Sale Pending: Not reported
Original Date: Not reported
PLOT Source: Not reported
Latitude: 25.685031
Longitude: -80.31444099999999
LEPC District: Not reported
Counties: Not reported

Map ID
Direction
Distance
Elevation

MAP FINDINGS

Site

Database(s)

EDR ID Number
EPA ID Number

DATRAN CENTER I LLC (Continued)

U003743812

SERC: Not reported
Program Level: Not reported
PRIME: Not reported
SIC Code: Not reported
SIC Code 2: Not reported
NAICS Code: 531312
Last Modified Date: 02/13/2013
First Submit Date: 02/13/2013
Data Submitted By: Tessie Corbett, Property Manager
Company Name: Datran Center I, LLC
Comments: Not reported

Contact:

Contact ID: Not reported
Year: 2012
Facility Id: 4054662
Contact Type: Emergency Contact
Contact Name: Tessie Corbett
Contact Title: Not reported
Contact Phone: 305-608-2763
Contact 24Hr Phone: Not reported
Contact Telephone 2: 305-670-3056
Contact Telephone 3: 305-670-0254
Contact Telephone 4: 305-608-2775
Contact Telephone 5: Not reported
Contact Telephone 6: Not reported
Contact Email: tessie.corbett@transwestern.net

Contact ID: Not reported
Year: 2012
Facility Id: 4054662
Contact Type: Owner / Operator
Contact Name: Tessie Corbett
Contact Title: Not reported
Contact Phone: 305-608-2763
Contact 24Hr Phone: Not reported
Contact Telephone 2: 305-670-3056
Contact Telephone 3: 305-670-0254
Contact Telephone 4: 305-608-2775
Contact Telephone 5: Not reported
Contact Telephone 6: Not reported
Contact Email: tessie.corbett@transwestern.net

BL457 **VISTA COLOR CORP.**
NW **1401 NW 78 AVE**
1/8-1/4 **MIAMI, FL 33126**
0.153 mi.
807 ft. **Site 15 of 15 in cluster BL**

FL Miami-Dade IW **S117357445**
N/A

Actual: Miami-Dade Co. IW5:
7 ft. Region: DADE
Focus Map: Facility ID: 201307310943269
1 Permit Status: PERMIT ISSUED
Permit Code: 5
Work Group: IW5

Map ID
Direction
Distance
Elevation

MAP FINDINGS

Site

Database(s)

EDR ID Number
EPA ID Number

VISTA COLOR CORP. (Continued)

S117357445

Work Group Number: 21149
Permit Number: IW5-00021149
Address Description: Not reported
Folio: 3530340000020
Title Code: AOP
Title Code Description: ANNUAL OPERATING PERMIT
Permit Title: INDUSTRIAL WASTE 5
Permit Class: REG
Permit Class Description: Regular permit

458
WSW
1/8-1/4
0.153 mi.
808 ft.

TARGET #T-0968
7795 BIRD RD
MIAMI, FL 33155

RCRA NonGen / NLR

1010314812
FLR000126243

Actual:
8 ft.

Focus Map:
7

RCRA NonGen / NLR:

Date form received by agency: 06/30/2006
Facility name: TARGET #T-0968
Facility address: 7795 BIRD RD
MIAMI, FL 33155-3546
EPA ID: FLR000126243
Contact: STEVE MUSSER
Contact address: PO BOX 111
MINNEAPOLIS, MN 55440-0111
Contact country: US
Contact telephone: 800-587-2228
Contact email: CORPORATE.COMPLIANCE@TARGET.COM
EPA Region: 04
Classification: Non-Generator
Description: Handler: Non-Generators do not presently generate hazardous waste

Owner/Operator Summary:

Owner/operator name: DAYDON HUDSON CORP TARGET
Owner/operator address: 33 S 6TH ST
MINNEAPOLIS, MN 55402
Owner/operator country: US
Owner/operator telephone: Not reported
Owner/operator email: Not reported
Owner/operator fax: Not reported
Owner/operator extension: Not reported
Legal status: Private
Owner/Operator Type: Owner
Owner/Op start date: 02/23/2006
Owner/Op end date: 02/24/2006

Owner/operator name: TARGET CORPORATION
Owner/operator address: 33 S 6TH ST #CC-3425
MINNEAPOLIS, MN 55402
Owner/operator country: US
Owner/operator telephone: Not reported
Owner/operator email: Not reported
Owner/operator fax: Not reported
Owner/operator extension: Not reported
Legal status: Private
Owner/Operator Type: Operator
Owner/Op start date: 07/19/1995

Map ID
Direction
Distance
Elevation

MAP FINDINGS

Site

Database(s)

EDR ID Number
EPA ID Number

TARGET #T-0968 (Continued)

1010314812

Owner/Op end date: Not reported

Owner/operator name: TARGET CORPORATION
Owner/operator address: 33 S 6TH ST #CC-3425
MINNEAPOLIS, MN 55402

Owner/operator country: US
Owner/operator telephone: Not reported
Owner/operator email: Not reported
Owner/operator fax: Not reported
Owner/operator extension: Not reported
Legal status: Private
Owner/Operator Type: Owner
Owner/Op start date: 07/19/1995
Owner/Op end date: Not reported

Handler Activities Summary:

U.S. importer of hazardous waste: No
Mixed waste (haz. and radioactive): No
Recycler of hazardous waste: No
Transporter of hazardous waste: No
Treater, storer or disposer of HW: No
Underground injection activity: No
On-site burner exemption: No
Furnace exemption: No
Used oil fuel burner: No
Used oil processor: No
User oil refiner: No
Used oil fuel marketer to burner: No
Used oil Specification marketer: No
Used oil transfer facility: No
Used oil transporter: No

. Waste code: D001
. Waste name: IGNITABLE WASTE

. Waste code: D002
. Waste name: CORROSIVE WASTE

Violation Status: No violations found

459
East
1/8-1/4
0.153 mi.
809 ft.

NATURAL IMMUNOGENICS, CORP.
7440 SW 50 TER (BAY 107)
MIAMI, FL 33155

FL Miami-Dade IW S104291289
N/A

Actual:
4 ft.
Focus Map:
8

Miami-Dade Co. IW5:
Region: DADE
Facility ID: 199909111040338
Permit Status: FACILITY NO LONGER NEEDS A PERMIT OR CLOSED
Permit Code: 7
Work Group: IW5
Work Group Number: 12344
Permit Number: IW5-00012344
Address Description: Not reported
Folio: 9000000000000
Title Code: AOP
Title Code Description: ANNUAL OPERATING PERMIT

Map ID
Direction
Distance
Elevation

MAP FINDINGS

Site

Database(s)

EDR ID Number
EPA ID Number

NATURAL IMMUNOGENICS, CORP. (Continued)

S104291289

Permit Title: INDUSTRIAL WASTE 5
Permit Class: REG
Permit Class Description: Regular permit

BJ460 C&D SERVICE STATION INC
North 1190 NW 72 AVE
1/8-1/4 MIAMI, FL 33126
0.156 mi.
826 ft. Site 6 of 6 in cluster BJ

FL UST
FL Miami-Dade Co. SPILL
FL Miami-Dade Co. HWS
FL Enforcement

U002312506
N/A

Actual: Miami-Dade Co. Tanks:
8 ft. Facility ID: 199909011830548
Focus Map: Permit Code: 7
4 Work Group: UT
Work Group Number: 379
Permit Number: UT-00000379
Location Description: Not reported
Folio: 3030520020020
Permit Status: FACILITY NO LONGER NEEDS A PERMIT OR CLOSED
Title Code: AOP
Title Status: ANNUAL OPERATING PERMIT
Permit Title: STORAGE TANKS
Class Code: REG
Class Status: REGULAR PERMIT

Miami-Dade Co. SPILL:

Region: DADE
Persec: UT
File Number: 7131
Facility ID: 000379
Class: Facility that was found eligible for cleanup money under the Florida
Pollutant Liability Insurance Restoration Program
Category: RA-SSA
Eligibility: APPROVED
Eligibility Date: 4/12/1994
Rank: 70
Permit Status: O
Completion Date: 9/9/2004
End Date: 9/6/2001

Miami-Dade Co. HWS:

Region: DADE
Property Tax Folio #: 3030520020020
Phase Type: N
Facility ID: 1999090423404630
Phase: 2
DEP Number: 8504093
State Class: EDI
Eligibility: APPROVED
State Rank: 10
Phase Description: PENDING REMEDIAL ACTION PLAN
Phase Type Description: SITES THAT HAVE DOCUMENTED ONLY ON-SITE CONTAMINATION
COI Name: Not reported
COI Travel Time: Not reported
X Coordinate: 882246
Y Coordinate: 527136
Decode of state class: Early Detection Incentive Program: Provides for the reimbursement to

Map ID
Direction
Distance
Elevation

MAP FINDINGS

Site

Database(s)

EDR ID Number
EPA ID Number

C&D SERVICE STATION INC (Continued)

U002312506

responsible party of allowable remediation expenses or cleanup by state contractor. Based on ranking. Eligibility dates are applicable.

Work Group: UT
Work Group Number: 379
Start Date: 1988-02-17 00:00:00
Address Description: Not reported
Latitude: 25.782
Longitude: -80.313

Region: DADE
Property Tax Folio #: 3030520020020
Phase Type: M
Facility ID: 1999090423404110
Phase: 1
DEP Number: 8504093
State Class: FPLIRP
Eligibility: APPROVED
State Rank: 70
Phase Description: PENDING ENVIRONMENTAL ASSESSMENT ACTIVITIES
Phase Type Description: MULTIPLE/COMBINED DISCHARGE
COI Name: Not reported
COI Travel Time: Not reported
X Coordinate: 882246
Y Coordinate: 527136
Decode of state class: Not reported
Work Group: UT
Work Group Number: 379
Start Date: 1993-09-22 00:00:00
Address Description: Not reported
Latitude: 25.782
Longitude: -80.313

Enforcement Miami-Dade:

Region: DADE
Enforcement Officer: Not reported
Facility Type: Underground Tanks
Facility Status: Closed
Facility Status Code: C
Facility Type Code: UGT
Status Date: 2/19/2015
Case Level: Open Lien
Case Number: 2009082419234090
Case Description: VIOLATION OF SECTION 24-25
Address Description: Not reported
Folio: 3030520020020
Officer Name: Not reported
Case Status Level: LO
Work Group: UT
Work Group Number: Not reported

Region: DADE
Enforcement Officer: Not reported
Facility Type: Underground Tanks
Facility Status: Closed
Facility Status Code: C
Facility Type Code: UGT
Status Date: 8/25/2009

Map ID
Direction
Distance
Elevation

MAP FINDINGS

Site

Database(s)

EDR ID Number
EPA ID Number

C&D SERVICE STATION INC (Continued)

U002312506

Case Level: Administrative Stage
Case Number: 2009082511021830
Case Description: Not reported
Address Description: Not reported
Folio: 3030520020020
Officer Name: Not reported
Case Status Level: A
Work Group: UT
Work Group Number: Not reported

Region: DADE
Enforcement Officer: SHARON CRABTREE
Facility Type: Mobile Air Source
Facility Status: Closed
Facility Status Code: C
Facility Type Code: AIR[M]
Status Date: 5/18/2006
Case Level: Administrative Stage
Case Number: 2006051815195400
Case Description: HANDLED BY INSPECTOR
Address Description: Not reported
Folio: 3030520020020
Officer Name: SHARON CRABTREE
Case Status Level: A
Work Group: APVR
Work Group Number: Not reported

Region: DADE
Enforcement Officer: Not reported
Facility Type: Underground Tanks
Facility Status: Closed
Facility Status Code: C
Facility Type Code: UGT
Status Date: 4/27/2006
Case Level: Ticket Issued
Case Number: 2006042509344530
Case Description: 24-25VIO OF REF RULES & REGS
Address Description: Not reported
Folio: 3030520020020
Officer Name: Not reported
Case Status Level: T
Work Group: UT
Work Group Number: Not reported

Region: DADE
Enforcement Officer: Not reported
Facility Type: Underground Tanks
Facility Status: Closed
Facility Status Code: C
Facility Type Code: UGT
Status Date: 11/4/2016
Case Level: Ticket Issued
Case Number: 2015012814503960
Case Description: Not reported
Address Description: Not reported
Folio: 3030520020020
Officer Name: Not reported

Map ID
Direction
Distance
Elevation

MAP FINDINGS

Site

Database(s)

EDR ID Number
EPA ID Number

C&D SERVICE STATION INC (Continued)

U002312506

Case Status Level: T
Work Group: UT
Work Group Number: Not reported

Region: DADE
Enforcement Officer: Not reported
Facility Type: Underground Tanks
Facility Status: Closed
Facility Status Code: C
Facility Type Code: UGT
Status Date: 2/19/2015
Case Level: Open Lien
Case Number: 2009082419273880
Case Description: VIOLATION OF SECTION 24-29
Address Description: Not reported
Folio: 3030520020020
Officer Name: Not reported
Case Status Level: LO
Work Group: UT
Work Group Number: Not reported

Region: DADE
Enforcement Officer: SHARON CRABTREE
Facility Type: Mobile Air Source
Facility Status: Closed
Facility Status Code: C
Facility Type Code: AIR[M]
Status Date: 11/4/2004
Case Level: Administrative Stage
Case Number: 2004102613031310
Case Description: HANDLED BY INSPECTOR
Address Description: Not reported
Folio: 3030520020020
Officer Name: SHARON CRABTREE
Case Status Level: A
Work Group: APVR
Work Group Number: Not reported

Region: DADE
Enforcement Officer: Not reported
Facility Type: Underground Tanks
Facility Status: Closed
Facility Status Code: C
Facility Type Code: UGT
Status Date: 5/13/2015
Case Level: Administrative Stage
Case Number: 2010011911034430
Case Description: 24-25 REF RULE & REGS
Address Description: Not reported
Folio: 3030520020020
Officer Name: Not reported
Case Status Level: A
Work Group: UT
Work Group Number: Not reported

Region: DADE
Enforcement Officer: Not reported

Map ID
Direction
Distance
Elevation

MAP FINDINGS

Site

Database(s)

EDR ID Number
EPA ID Number

C&D SERVICE STATION INC (Continued)

U002312506

Facility Type: Underground Tanks
Facility Status: Open
Facility Status Code: O
Facility Type Code: UGT
Status Date: 2/3/2015
Case Level: State Clean-Up Site
Case Number: 1991102411045160
Case Description: Not reported
Address Description: Not reported
Folio: 3030520020020
Officer Name: Not reported
Case Status Level: SC
Work Group: UT
Work Group Number: Not reported

Region: DADE
Enforcement Officer: SHARON CRABTREE
Facility Type: Mobile Air Source
Facility Status: Closed
Facility Status Code: C
Facility Type Code: AIR[M]
Status Date: 9/30/2003
Case Level: Ticket Issued
Case Number: 2003051314201960
Case Description: NEEDS STAGE 2 CERTIFICATION
Address Description: Not reported
Folio: 3030520020020
Officer Name: SHARON CRABTREE
Case Status Level: T
Work Group: APVR
Work Group Number: Not reported

Region: DADE
Enforcement Officer: Not reported
Facility Type: Underground Tanks
Facility Status: Closed
Facility Status Code: C
Facility Type Code: UGT
Status Date: 4/27/2006
Case Level: Void Ticket
Case Number: 2006033110372210
Case Description: 24-25VIO OF REF RULE & REGS
Address Description: Not reported
Folio: 3030520020020
Officer Name: Not reported
Case Status Level: VO
Work Group: UT
Work Group Number: Not reported

Region: DADE
Enforcement Officer: Brian MacCallum
Facility Type: Mobile Air Source
Facility Status: Closed
Facility Status Code: C
Facility Type Code: AIR[M]
Status Date: 4/27/1999
Case Level: Administrative Stage

Map ID
Direction
Distance
Elevation

MAP FINDINGS

Site

Database(s)

EDR ID Number
EPA ID Number

C&D SERVICE STATION INC (Continued)

U002312506

Case Number: 1998100210083970
Case Description: Not reported
Address Description: Not reported
Folio: 3030520020020
Officer Name: Brian MacCallum
Case Status Level: A
Work Group: NONE
Work Group Number: Not reported

BF461
East
1/8-1/4
0.160 mi.
844 ft.
VITAL DENT
9507 S DIXIE HWY
PINECREST, FL 33157
Site 2 of 2 in cluster BF

FL Miami-Dade IW **S108289670**
N/A

Actual: Miami-Dade Co. IW5:
13 ft. Region: DADE
Focus Map: Facility ID: 200701090945432
12 Permit Status: FACILITY NO LONGER NEEDS A PERMIT OR CLOSED
Permit Code: 7
Work Group: IW5
Work Group Number: 17872
Permit Number: IW5-00017872
Address Description: Not reported
Folio: 2050020520010
Title Code: AOP
Title Code Description: ANNUAL OPERATING PERMIT
Permit Title: INDUSTRIAL WASTE 5
Permit Class: REG
Permit Class Description: Regular permit

BO462
South
1/8-1/4
0.160 mi.
845 ft.
TALLERES ESPANA, INC.
7357-63 NW 7 ST
MIAMI, FL 33126
Site 1 of 6 in cluster BO

FL Miami-Dade Co. AP **S107796563**
FL Miami-Dade IW **N/A**

Actual: Miami-Dade Co. AP:
5 ft. Region: DADE
Focus Map: Facility ID: 200603150951296
4 Work Group: CAP
Work Group Number: 2129
Permit Number: CAP-00002129
Address Description: Not reported
Folio: 3030520021010
Title Code: OTP
Title Code Description: ONE TIME PERMITS
Permit Title: AIR EMISSIONS
Permit Class: C
Permit Class Description: AIR CONSTRUCTION PERMIT
Permit Status: FACILITY NO LONGER NEEDS A PERMIT OR CLOSED
Permit Code: 7

Region: DADE
Facility ID: 200609111538138
Work Group: AP

Map ID
Direction
Distance
Elevation

MAP FINDINGS

Site

Database(s)

EDR ID Number
EPA ID Number

TALLERES ESPANA, INC. (Continued)

S107796563

Work Group Number: 2388
Permit Number: AP-00002388
Address Description: Not reported
Folio: 3030520021010
Title Code: AOP
Title Code Description: ANNUAL OPERATING PERMIT
Permit Title: AIR POLLUTION
Permit Class: DERM
Permit Class Description: DADE COUNTY DERM PERMIT
Permit Status: PERMIT ISSUED
Permit Code: 5

Miami-Dade Co. IW5:
Region: DADE
Facility ID: 200603300812398
Permit Status: PERMIT ISSUED
Permit Code: 5
Work Group: IW5
Work Group Number: 17398
Permit Number: IW5-00017398
Address Description: Not reported
Folio: 3030520021010
Title Code: AOP
Title Code Description: ANNUAL OPERATING PERMIT
Permit Title: INDUSTRIAL WASTE 5
Permit Class: REG
Permit Class Description: Regular permit

BM463
East
1/8-1/4
0.161 mi.
848 ft.
S. PAPIERNIK, D.D.S.
9350 S DIXIE HWY (SUITE 920)
MIAMI, FL 33155
Site 2 of 5 in cluster BM

FL Miami-Dade IW
S117357895
N/A

Actual:
11 ft.
Focus Map:
12
Miami-Dade Co. IW5:
Region: DADE
Facility ID: 201409080959456
Permit Status: FACILITY NO LONGER NEEDS A PERMIT OR CLOSED
Permit Code: 7
Work Group: IW5
Work Group Number: 21641
Permit Number: IW5-00021641
Address Description: Not reported
Folio: 3050020280010
Title Code: AOP
Title Code Description: ANNUAL OPERATING PERMIT
Permit Title: INDUSTRIAL WASTE 5
Permit Class: REG
Permit Class Description: Regular permit

Map ID
Direction
Distance
Elevation

MAP FINDINGS

Site

Database(s)

EDR ID Number
EPA ID Number

BK464 **RAY GEORGE B BAILEY. VMD**
East **4141 SW 74 CT (100)**
1/8-1/4 **MIAMI, FL 33155**
0.161 mi.
851 ft. **Site 5 of 8 in cluster BK**

FL Miami-Dade IW **S104287789**
N/A

Actual: Miami-Dade Co. IW5:
7 ft. Region: DADE
Focus Map: Facility ID: 199909111126188
8 Permit Status: FACILITY NO LONGER NEEDS A PERMIT OR CLOSED
 Permit Code: 7
 Work Group: IW5
 Work Group Number: 2603
 Permit Number: IW5-00002603
 Address Description: Not reported
 Folio: 3040230120110
 Title Code: AOP
 Title Code Description: ANNUAL OPERATING PERMIT
 Permit Title: INDUSTRIAL WASTE 5
 Permit Class: REG
 Permit Class Description: Regular permit

BP465 **LA POOL SERVICE, INC.**
East **7495 NW 7 ST (BAY 5)**
1/8-1/4 **MIAMI, FL 33126**
0.162 mi.
857 ft. **Site 1 of 4 in cluster BP**

FL Miami-Dade IW **S118741761**
N/A

Actual: Miami-Dade Co. IW5:
4 ft. Region: DADE
Focus Map: Facility ID: 201606221115354
4 Permit Status: PERMIT ISSUED
 Permit Code: 5
 Work Group: IW5
 Work Group Number: 22354
 Permit Number: IW5-00022354
 Address Description: Not reported
 Folio: 3030520020940
 Title Code: AOP
 Title Code Description: ANNUAL OPERATING PERMIT
 Permit Title: INDUSTRIAL WASTE 5
 Permit Class: REG
 Permit Class Description: Regular permit

BK466 **M & F CABRERA AUTO REPAIR**
East **4101 SW 74 CT (BAY D)**
1/8-1/4 **MIAMI, FL 33155**
0.164 mi.
865 ft. **Site 6 of 8 in cluster BK**

FL Miami-Dade IW **S104291544**
N/A

Actual: Miami-Dade Co. IW5:
6 ft. Region: DADE
Focus Map: Facility ID: 1999091111043001
8 Permit Status: FACILITY NO LONGER NEEDS A PERMIT OR CLOSED
 Permit Code: 7
 Work Group: IW5
 Work Group Number: 12593
 Permit Number: IW5-00012593

Map ID
Direction
Distance
Elevation

MAP FINDINGS

Site

Database(s)

EDR ID Number
EPA ID Number

M & F CABRERA AUTO REPAIR (Continued)

S104291544

Address Description: Not reported
Folio: 3040230120120
Title Code: AOP
Title Code Description: ANNUAL OPERATING PERMIT
Permit Title: INDUSTRIAL WASTE 5
Permit Class: REG
Permit Class Description: Regular permit

BQ467 **SUNSET MONTESSORI SCHOOL, INC.**
East **7430 SW 72 ST**
1/8-1/4 **MIAMI, FL 33143**
0.166 mi.
875 ft. **Site 1 of 3 in cluster BQ**

FL Miami-Dade IW **S103449724**
N/A

Actual: Miami-Dade Co. IW6:
13 ft. Region: DADE
Focus Map: Facility ID: 199909111501082
10 Permit Status: PERMIT ISSUED
Permit Code: 5
Work Group: IW6
Work Group Number: 305
Permit Number: IW6-00000305
Address Description: Not reported
Folio: 3040350230050
Title Code: AOP
Title Code Description: ANNUAL OPERATING PERMIT
Permit Title: WELLFIELD PROTECTION
Permit Class: A
Permit Class Description: Free standing facility on septic tank

BR468 **SUNOCO SERVICE STATION**
West **7830 SW 24TH ST**
1/8-1/4 **MIAMI BEACH, FL 19103**
0.167 mi.
881 ft. **Site 1 of 8 in cluster BR**

RCRA NonGen / NLR **1000496553**
FLD000653949

Actual: RCRA NonGen / NLR:
8 ft. Date form received by agency: 06/09/1995
Focus Map: Facility name: SUNOCO SERVICE STATION
5 Facility address: 7830 SW 24TH ST
MIAMI BEACH, FL 19103
EPA ID: FLD000653949
Mailing address: MARKET ST
PHILADELPHIA, PA 19103-1628
Contact: DON GRAY
Contact address: CORAL WAY
MIAMI, FL 33155-6523
Contact country: US
Contact telephone: 301-341-0100
Contact email: Not reported
EPA Region: 04
Classification: Non-Generator
Description: Handler: Non-Generators do not presently generate hazardous waste

Owner/Operator Summary:
Owner/operator name: DIANNE ROBINSON

Map ID
Direction
Distance
Elevation

MAP FINDINGS

Site

Database(s)

EDR ID Number
EPA ID Number

SUNOCO SERVICE STATION (Continued)

1000496553

Owner/operator address: 1801 MARKET ST # 10/PC
PHILADELPHIA, PA 19103
Owner/operator country: US
Owner/operator telephone: Not reported
Owner/operator email: Not reported
Owner/operator fax: Not reported
Owner/operator extension: Not reported
Legal status: Private
Owner/Operator Type: Owner
Owner/Op start date: 10/18/1996
Owner/Op end date: Not reported

Owner/operator name: ROBINSON DIANNE
Owner/operator address: 1801 MARKET ST # 10/PC
PHILADELPHIA, PA 19103
Owner/operator country: US
Owner/operator telephone: Not reported
Owner/operator email: Not reported
Owner/operator fax: Not reported
Owner/operator extension: Not reported
Legal status: Private
Owner/Operator Type: Owner
Owner/Op start date: 10/18/1996
Owner/Op end date: Not reported

Handler Activities Summary:

U.S. importer of hazardous waste: No
Mixed waste (haz. and radioactive): No
Recycler of hazardous waste: No
Transporter of hazardous waste: No
Treater, storer or disposer of HW: No
Underground injection activity: No
On-site burner exemption: No
Furnace exemption: No
Used oil fuel burner: No
Used oil processor: No
User oil refiner: No
Used oil fuel marketer to burner: No
Used oil Specification marketer: No
Used oil transfer facility: No
Used oil transporter: No

Violation Status: No violations found

469
West
1/8-1/4
0.172 mi.
906 ft.

**FL DEPT OF TRANSPORTATION-LATIN FED EX
UNKNOWN
UNKNOWN, FL 33126**

**FL LUST U004146778
FL TANKS N/A**

**Actual:
7 ft.
Focus Map:
3**

LUST:
Region: STATE
Facility Id: 9047494
Facility Status: CLOSED
Facility Type: X - Contamination Site
Facility Phone: Not reported
Facility Cleanup Rank: Not reported
District: Southeast District

Map ID
Direction
Distance
Elevation

MAP FINDINGS

Site

Database(s)

EDR ID Number
EPA ID Number

FL DEPT OF TRANSPORTATION-LATIN FED EX (Continued)

U004146778

Lat/Long (dms): 25 47 9.7329 / 80 19 21.0926
Section: Not reported
Township: Not reported
Range: Not reported
Feature: Not reported
Method: DMAP
Datum: 0
Score: Not reported
Score Effective Date: Not reported
Score When Ranked: Not reported
Operator: LATIN AMERICAN EXPRESS CORP
Name Update: Not reported
Address Update: Not reported

Discharge Cleanup Summary:

Discharge Date: 12/01/1988
PCT Discharge Combined: Not reported
Cleanup Required: N - NO CLEANUP REQUIRED
Discharge Cleanup Status: NREQ - CLEANUP NOT REQUIRED
Disch Cleanup Status Date: 04/23/2001
Cleanup Work Status: COMPLETED
Information Source: E - EDI
Other Source Description: Not reported
Eligibility Indicator: I - INELIGIBLE
Site Manager: SLAPP_K
Site Mgr End Date: 11/12/2002
Tank Office: PCLP13 - MIAMI-DADE COUNTY DEPT OF REGULATORY & ECON RESOUR

Task Information:

District: SED
Facility ID: 9047494
Facility Status: CLOSED
Facility Type: X - Contamination Site -
County: MIAMI-DADE
County ID: 13
Cleanup Eligibility Status: I
Source Effective Date: Not reported
Discharge Date: 12-01-1988
Cleanup Required: N - NO CLEANUP REQUIRED
Discharge Cleanup Status: NREQ - CLEANUP NOT REQUIRED
Disch Cleanup Status Date: 04-23-2001
SRC Action Type: Not reported
SRC Submit Date: Not reported
SRC Review Date: Not reported
SRC Completion Status: Not reported
SRC Issue Date: Not reported
SRC Comment: Not reported
Cleanup Work Status: COMPLETED
Site Mgr: SLAPP_K
Site Mgr End Date: 11-12-2002
Tank Office: PCLP13 - Dade County
SR Task ID: 30712
SR Cleanup Responsible: ST - STATE
SR Funding Eligibility Type: Not reported
SR Actual Cost: Not reported
SR Completion Date: Not reported
SR Payment Date: Not reported
SR Oral Date: Not reported

Map ID
Direction
Distance
Elevation

MAP FINDINGS

Site

Database(s)

EDR ID Number
EPA ID Number

FL DEPT OF TRANSPORTATION-LATIN FED EX (Continued)

U004146778

SR Written Date: Not reported
SR Soil Removal: Not reported
SR Free Product Removal: Not reported
SR Soil Tonnage Removed: Not reported
SR Soil Treatment: Not reported
SR Other Treatment: Not reported
SR Alternate Proc Received Date: Not reported
SR Alternate Procedure Status: Not reported
SR Alternate Procedure Status Date: Not reported
SR Alternate Procedure Comments: Not reported
SA Task ID: 30713
SA Cleanup Responsible: ST - STATE
SA Funding Eligibility Type: Not reported
SA Actual Cost: Not reported
SA Completion Date: Not reported
SA Payment Date: Not reported
RAP Task ID: 30714
RAP Cleanup Responsible ID: ST - STATE
RAP Funding Eligibility Type: Not reported
RAP Actual Cost: Not reported
RAP Completion Date: Not reported
RAP Payment Date: Not reported
RAP Last Order Approved: Not reported
RA Task ID: 30715
RA Cleanup Responsible: ST - STATE
RA Funding Eligibility Type: Not reported
RA Years to Complete: Not reported
RA Actual Cost: Not reported

[Click here for Florida Oculus:](#)

TANKS:

Facility ID: 9047494
Facility Phone: Not reported
Facility Status: CLOSED
Facility Type: X
Type Description: Contamination Site
Dep Co: P
Lat/Lon Deg Min Sec: 25 47 5 / 80 19 25

BS470 **SERVICE MERCHANDISE CO., INC.**
West **7775 SW 40 ST**
1/8-1/4 **MIAMI, FL 33155**
0.172 mi.
907 ft. **Site 1 of 8 in cluster BS**

FL Miami-Dade IW **S104290068**
N/A

Actual: Miami-Dade Co. IW5:
8 ft. Region: DADE
Focus Map: Facility ID: 199909111314069
7 Permit Status: FACILITY NO LONGER NEEDS A PERMIT OR CLOSED
Permit Code: 7
Work Group: IW5
Work Group Number: 9473
Permit Number: IW5-00009473
Address Description: Not reported
Folio: 3040150410160
Title Code: AOP

Map ID
Direction
Distance
Elevation

MAP FINDINGS

Site

Database(s)

EDR ID Number
EPA ID Number

SERVICE MERCHANDISE CO., INC. (Continued)

S104290068

Title Code Description: ANNUAL OPERATING PERMIT
Permit Title: INDUSTRIAL WASTE 5
Permit Class: REG
Permit Class Description: Regular permit

BT471 REEF AQUARIUM OF MIAMI, INC.
East 7455 SW 40 ST
1/8-1/4 MIAMI, FL 33155
0.173 mi.
912 ft. Site 1 of 4 in cluster BT

FL Miami-Dade IW S103449726
FL Enforcement N/A

Actual: Miami-Dade Co. IW6:
6 ft. Region: DADE
Focus Map: Facility ID: 199909111504170
8 Permit Status: FACILITY NO LONGER NEEDS A PERMIT OR CLOSED
Permit Code: 7
Work Group: IW6
Work Group Number: 1979
Permit Number: IW6-00001979
Address Description: Not reported
Folio: 3040140084590
Title Code: AOP
Title Code Description: ANNUAL OPERATING PERMIT
Permit Title: WELLFIELD PROTECTION
Permit Class: A
Permit Class Description: Free standing facility on septic tank

Enforcement Miami-Dade:
Region: DADE
Enforcement Officer: Not reported
Facility Type: Industrial Waste [6]
Facility Status: Closed
Facility Status Code: C
Facility Type Code: IW[6]
Status Date: 10/5/2010
Case Level: Ticket Issued
Case Number: 2010100410395730
Case Description: 24-18 FAILURE TO SECURE OPER. PERMIT
Address Description: Not reported
Folio: 3040140084590
Officer Name: Not reported
Case Status Level: T
Work Group: IW6
Work Group Number: Not reported

BR472 PABLO STUDIO
West 7838 SW 24 ST
1/8-1/4 MIAMI, FL 33155
0.174 mi.
920 ft. Site 2 of 8 in cluster BR

FL Miami-Dade IW S104290158
FL Enforcement N/A

Actual: Miami-Dade Co. IW5:
8 ft. Region: DADE
Focus Map: Facility ID: 199909111315203
5 Permit Status: FACILITY NO LONGER NEEDS A PERMIT OR CLOSED
Permit Code: 7

Map ID
Direction
Distance
Elevation

MAP FINDINGS

Site

Database(s)

EDR ID Number
EPA ID Number

PABLO STUDIO (Continued)

S104290158

Work Group: IW5
Work Group Number: 9641
Permit Number: IW5-00009641
Address Description: Not reported
Folio: 3040150050380
Title Code: AOP
Title Code Description: ANNUAL OPERATING PERMIT
Permit Title: INDUSTRIAL WASTE 5
Permit Class: REG
Permit Class Description: Regular permit

BU473 **JC REPAIR SERVICE CORP.**
NNE **7372 NW 12 ST (BAY B)**
1/8-1/4 **MIAMI, FL 33126**

FL Miami-Dade IW **S104287449**
N/A

0.175 mi.
925 ft.

Site 1 of 5 in cluster BU

Actual:
7 ft.

Miami-Dade Co. IW5:

Region: DADE

Focus Map:
4

Facility ID: 199909110924458

Permit Status: FACILITY NO LONGER NEEDS A PERMIT OR CLOSED

Permit Code: 7

Work Group: IW5

Work Group Number: 5701

Permit Number: IW5-00005701

Address Description: Not reported

Folio: 3030520020120

Title Code: AOP

Title Code Description: ANNUAL OPERATING PERMIT

Permit Title: INDUSTRIAL WASTE 5

Permit Class: REG

Permit Class Description: Regular permit

BS474 **TARGET #T-0968**
West **7795 SW 40TH STREET**
1/8-1/4 **MIAMI, FL 33155**

RCRA-LQG **1001218075**
FL Miami-Dade Co. GTO **FLR000040717**
FL Miami-Dade IW

0.175 mi.
925 ft.

Site 2 of 8 in cluster BS

Actual:
8 ft.

RCRA-LQG:

Date form received by agency: 06/22/2016

Focus Map:
7

Facility name: TARGET #T-0968

Facility address: 7795 SW 40TH STREET

MIAMI, FL 33155-3546

EPA ID: FLR000040717

Contact: STEVE MUSSER

Contact address: PO BOX 111

MINNEAPOLIS, MN 55440-0111

Contact country: US

Contact telephone: 800-587-2228

Contact email: POC@TARGET.COM

EPA Region: 04

Land type: Private

Classification: Large Quantity Generator

Description: Handler: generates 1,000 kg or more of hazardous waste during any calendar month; or generates more than 1 kg of acutely hazardous waste

Map ID
Direction
Distance
Elevation

MAP FINDINGS

Site

Database(s)

EDR ID Number
EPA ID Number

TARGET #T-0968 (Continued)

1001218075

during any calendar month; or generates more than 100 kg of any residue or contaminated soil, waste or other debris resulting from the cleanup of a spill, into or on any land or water, of acutely hazardous waste during any calendar month; or generates 1 kg or less of acutely hazardous waste during any calendar month, and accumulates more than 1 kg of acutely hazardous waste at any time; or generates 100 kg or less of any residue or contaminated soil, waste or other debris resulting from the cleanup of a spill, into or on any land or water, of acutely hazardous waste during any calendar month, and accumulates more than 100 kg of that material at any time

Owner/Operator Summary:

Owner/operator name: TARGET CORPORATION
Owner/operator address: PO BOX 111
MINNEAPOLIS, MN 55440
Owner/operator country: US
Owner/operator telephone: 800-587-2228
Owner/operator email: Not reported
Owner/operator fax: Not reported
Owner/operator extension: Not reported
Legal status: Private
Owner/Operator Type: Owner
Owner/Op start date: 07/19/1995
Owner/Op end date: Not reported

Owner/operator name: TARGET CORPORATION
Owner/operator address: PO BOX 111
MINNEAPOLIS, MN 55440
Owner/operator country: US
Owner/operator telephone: 800-587-2228
Owner/operator email: Not reported
Owner/operator fax: Not reported
Owner/operator extension: Not reported
Legal status: Private
Owner/Operator Type: Operator
Owner/Op start date: 07/19/1995
Owner/Op end date: Not reported

Handler Activities Summary:

U.S. importer of hazardous waste: No
Mixed waste (haz. and radioactive): No
Recycler of hazardous waste: No
Transporter of hazardous waste: No
Treater, storer or disposer of HW: No
Underground injection activity: No
On-site burner exemption: No
Furnace exemption: No
Used oil fuel burner: No
Used oil processor: No
Used oil refiner: No
Used oil fuel marketer to burner: No
Used oil Specification marketer: No
Used oil transfer facility: No
Used oil transporter: No

Waste code: D001

Map ID
Direction
Distance
Elevation

MAP FINDINGS

Site

Database(s)

EDR ID Number
EPA ID Number

TARGET #T-0968 (Continued)

1001218075

| | |
|---------------|---|
| . Waste name: | IGNITABLE WASTE |
| . Waste code: | D002 |
| . Waste name: | CORROSIVE WASTE |
| . Waste code: | D004 |
| . Waste name: | ARSENIC |
| . Waste code: | D005 |
| . Waste name: | BARIUM |
| . Waste code: | D006 |
| . Waste name: | CADMIUM |
| . Waste code: | D007 |
| . Waste name: | CHROMIUM |
| . Waste code: | D008 |
| . Waste name: | LEAD |
| . Waste code: | D009 |
| . Waste name: | MERCURY |
| . Waste code: | D010 |
| . Waste name: | SELENIUM |
| . Waste code: | D011 |
| . Waste name: | SILVER |
| . Waste code: | D016 |
| . Waste name: | 2,4-D (2,4-DICHLOROPHENOXYACETIC ACID) |
| . Waste code: | D018 |
| . Waste name: | BENZENE |
| . Waste code: | D024 |
| . Waste name: | M-CRESOL |
| . Waste code: | D026 |
| . Waste name: | CRESOL |
| . Waste code: | D035 |
| . Waste name: | METHYL ETHYL KETONE |
| . Waste code: | P001 |
| . Waste name: | 2H-1-BENZOPYRAN-2-ONE, 4-HYDROXY-3-(3-OXO-1-PHENYLBUTYL)-, & SALTS, WHEN PRESENT AT CONCENTRATIONS GREATER THAN 0.3% (OR) WARFARIN, & SALTS, WHEN PRESENT AT CONCENTRATIONS GREATER THAN 0.3% |
| . Waste code: | P075 |
| . Waste name: | NICOTINE, & SALTS (OR) PYRIDINE, 3-(1-METHYL-2-PYRROLIDINYL)-,(S)-, & SALTS |
| . Waste code: | P081 |
| . Waste name: | 1,2,3-PROPANETRIOL, TRINITRATE (R) (OR) NITROGLYCERINE (R) |
| . Waste code: | U002 |

Map ID
Direction
Distance
Elevation

MAP FINDINGS

Site

Database(s)

EDR ID Number
EPA ID Number

TARGET #T-0968 (Continued)

1001218075

- . Waste name: 2-PROPANONE (I) (OR) ACETONE (I)
- . Waste code: U034
- . Waste name: ACETALDEHYDE, TRICHLORO- (OR) CHLORAL
- . Waste code: U035
- . Waste name: BENZENEBUTANOIC ACID, 4-[BIS(2-CHLOROETHYL)AMINO]- (OR) CHLORAMBUCIL
- . Waste code: U042
- . Waste name: 2-CHLOROETHYL VINYL ETHER (OR) ETHENE, (2-CHLOROETHOXY)-
- . Waste code: U044
- . Waste name: CHLOROFORM (OR) METHANE, TRICHLORO-
- . Waste code: U058
- . Waste name: 2H-1,3,2-OXAZAPHOSPHORIN-2-AMINE, N,N-BIS(2-CHLOROETHYL)TETRAHYDRO-, 2-OXIDE (OR) CYCLOPHOSPHAMIDE
- . Waste code: U072
- . Waste name: BENZENE, 1,4-DICHLORO- (OR) P-DICHLOROBENZENE
- . Waste code: U122
- . Waste name: FORMALDEHYDE
- . Waste code: U129
- . Waste name: CYCLOHEXANE, 1,2,3,4,5,6-HEXACHLORO-, (1ALPHA, 2ALPHA, 3BETA, 4ALPHA, 5ALPHA, 6BETA)- (OR) LINDANE
- . Waste code: U150
- . Waste name: L-PHENYLALANINE, 4-[BIS(2-CHLOROETHYL)AMINO]- (OR) MELPHALAN

Historical Generators:

Date form received by agency: 03/01/2016
Site name: TARGET STORE T0968
Classification: Large Quantity Generator

- . Waste code: D001
- . Waste name: IGNITABLE WASTE
- . Waste code: D002
- . Waste name: CORROSIVE WASTE
- . Waste code: D004
- . Waste name: ARSENIC
- . Waste code: D005
- . Waste name: BARIUM
- . Waste code: D006
- . Waste name: CADMIUM
- . Waste code: D007
- . Waste name: CHROMIUM
- . Waste code: D008
- . Waste name: LEAD

Map ID
Direction
Distance
Elevation

MAP FINDINGS

Site

Database(s)

EDR ID Number
EPA ID Number

TARGET #T-0968 (Continued)

1001218075

- . Waste code: D009
- . Waste name: MERCURY

- . Waste code: D010
- . Waste name: SELENIUM

- . Waste code: D011
- . Waste name: SILVER

- . Waste code: D016
- . Waste name: 2,4-D (2,4-DICHLOROPHENOXYACETIC ACID)

- . Waste code: D018
- . Waste name: BENZENE

- . Waste code: D024
- . Waste name: M-CRESOL

- . Waste code: D026
- . Waste name: CRESOL

- . Waste code: D035
- . Waste name: METHYL ETHYL KETONE

- . Waste code: P001
- . Waste name: 2H-1-BENZOPYRAN-2-ONE, 4-HYDROXY-3-(3-OXO-1-PHENYLBUTYL)-, & SALTS, WHEN PRESENT AT CONCENTRATIONS GREATER THAN 0.3% (OR) WARFARIN, & SALTS, WHEN PRESENT AT CONCENTRATIONS GREATER THAN 0.3%

- . Waste code: P042
- . Waste name: 1,2-BENZENEDIOL, 4-[1-HYDROXY-2-(METHYLAMINO)ETHYL]-, (R)- (OR) EPINEPHRINE

- . Waste code: P075
- . Waste name: NICOTINE, & SALTS (OR) PYRIDINE, 3-(1-METHYL-2-PYRROLIDINYL)-,(S)-, & SALTS

- . Waste code: P081
- . Waste name: 1,2,3-PROPANETRIOL, TRINITRATE (R) (OR) NITROGLYCERINE (R)

- . Waste code: U002
- . Waste name: 2-PROPANONE (I) (OR) ACETONE (I)

- . Waste code: U034
- . Waste name: ACETALDEHYDE, TRICHLORO- (OR) CHLORAL

- . Waste code: U035
- . Waste name: BENZENEBUTANOIC ACID, 4-[BIS(2-CHLOROETHYL)AMINO]- (OR) CHLORAMBUCIL

- . Waste code: U044
- . Waste name: CHLOROFORM (OR) METHANE, TRICHLORO-

- . Waste code: U058
- . Waste name: 2H-1,3,2-OXAZAPHOSPHORIN-2-AMINE, N,N-BIS(2-CHLOROETHYL)TETRAHYDRO-, 2-OXIDE (OR) CYCLOPHOSPHAMIDE

- . Waste code: U072

Map ID
Direction
Distance
Elevation

MAP FINDINGS

Site

Database(s)

EDR ID Number
EPA ID Number

TARGET #T-0968 (Continued)

1001218075

- . Waste name: BENZENE, 1,4-DICHLORO- (OR) P-DICHLOROBENZENE
- . Waste code: U122
- . Waste name: FORMALDEHYDE
- . Waste code: U129
- . Waste name: CYCLOHEXANE, 1,2,3,4,5,6-HEXACHLORO-, (1ALPHA, 2ALPHA, 3BETA, 4ALPHA, 5ALPHA, 6BETA)- (OR) LINDANE
- . Waste code: U150
- . Waste name: L-PHENYLALANINE, 4-[BIS(2-CHLOROETHYL)AMINO]- (OR) MELPHALAN
- . Waste code: U154
- . Waste name: METHANOL (I) (OR) METHYL ALCOHOL (I)
- . Waste code: U188
- . Waste name: PHENOL
- . Waste code: U200
- . Waste name: RESERPINE (OR) YOHIMBAN-16-CARBOXYLIC ACID, 11,17-DIMETHOXY-18-[(3,4,5-TRIMETHOXYBENZOYL)OXY]-, METHYL ESTER, (3BETA, 16BETA, 17ALPHA, 18BETA, 20ALPHA)-
- . Waste code: U201
- . Waste name: 1,3-BENZENEDIOL (OR) RESORCINOL
- . Waste code: U279
- . Waste name: CARBARYL (OR) 1-NAPHTHALENOL, METHYLCARBAMATE

Date form received by agency: 03/01/2016

Site name: TARGET #T-0968

Classification: Large Quantity Generator

- . Waste code: D001
- . Waste name: IGNITABLE WASTE
- . Waste code: D002
- . Waste name: CORROSIVE WASTE
- . Waste code: D004
- . Waste name: ARSENIC
- . Waste code: D005
- . Waste name: BARIUM
- . Waste code: D006
- . Waste name: CADMIUM
- . Waste code: D007
- . Waste name: CHROMIUM
- . Waste code: D008
- . Waste name: LEAD
- . Waste code: D009
- . Waste name: MERCURY

Map ID
Direction
Distance
Elevation

MAP FINDINGS

Site

Database(s)

EDR ID Number
EPA ID Number

TARGET #T-0968 (Continued)

1001218075

| | |
|---------------|---|
| . Waste code: | D010 |
| . Waste name: | SELENIUM |
| . Waste code: | D011 |
| . Waste name: | SILVER |
| . Waste code: | D016 |
| . Waste name: | 2,4-D (2,4-DICHLOROPHENOXYACETIC ACID) |
| . Waste code: | D018 |
| . Waste name: | BENZENE |
| . Waste code: | D024 |
| . Waste name: | M-CRESOL |
| . Waste code: | D026 |
| . Waste name: | CRESOL |
| . Waste code: | D035 |
| . Waste name: | METHYL ETHYL KETONE |
| . Waste code: | P001 |
| . Waste name: | 2H-1-BENZOPYRAN-2-ONE, 4-HYDROXY-3-(3-OXO-1-PHENYLBUTYL)-, & SALTS, WHEN PRESENT AT CONCENTRATIONS GREATER THAN 0.3% (OR) WARFARIN, & SALTS, WHEN PRESENT AT CONCENTRATIONS GREATER THAN 0.3% |
| . Waste code: | P075 |
| . Waste name: | NICOTINE, & SALTS (OR) PYRIDINE, 3-(1-METHYL-2-PYRROLIDINYL)-,(S)-, & SALTS |
| . Waste code: | P081 |
| . Waste name: | 1,2,3-PROPANETRIOL, TRINITRATE (R) (OR) NITROGLYCERINE (R) |
| . Waste code: | U002 |
| . Waste name: | 2-PROPANONE (I) (OR) ACETONE (I) |
| . Waste code: | U034 |
| . Waste name: | ACETALDEHYDE, TRICHLORO- (OR) CHLORAL |
| . Waste code: | U035 |
| . Waste name: | BENZENEBUTANOIC ACID, 4-[BIS(2-CHLOROETHYL)AMINO]- (OR) CHLORAMBUCIL |
| . Waste code: | U042 |
| . Waste name: | 2-CHLOROETHYL VINYL ETHER (OR) ETHENE, (2-CHLOROETHOXY)- |
| . Waste code: | U044 |
| . Waste name: | CHLOROFORM (OR) METHANE, TRICHLORO- |
| . Waste code: | U058 |
| . Waste name: | 2H-1,3,2-OXAZAPHOSPHORIN-2-AMINE, N,N-BIS(2-CHLOROETHYL)TETRAHYDRO-, 2-OXIDE (OR) CYCLOPHOSPHAMIDE |
| . Waste code: | U072 |
| . Waste name: | BENZENE, 1,4-DICHLORO- (OR) P-DICHLOROBENZENE |
| . Waste code: | U122 |
| . Waste name: | FORMALDEHYDE |

Map ID
Direction
Distance
Elevation

MAP FINDINGS

Site

Database(s)

EDR ID Number
EPA ID Number

TARGET #T-0968 (Continued)

1001218075

- . Waste code: U129
- . Waste name: CYCLOHEXANE, 1,2,3,4,5,6-HEXACHLORO-, (1ALPHA, 2ALPHA, 3BETA, 4ALPHA, 5ALPHA, 6BETA)- (OR) LINDANE
- . Waste code: U150
- . Waste name: L-PHENYLALANINE, 4-[BIS(2-CHLOROETHYL)AMINO]- (OR) MELPHALAN

Date form received by agency: 02/21/2014

Site name: TARGET STORE T0968

Classification: Large Quantity Generator

- . Waste code: D001
- . Waste name: IGNITABLE WASTE
- . Waste code: D002
- . Waste name: CORROSIVE WASTE
- . Waste code: D003
- . Waste name: REACTIVE WASTE
- . Waste code: D004
- . Waste name: ARSENIC
- . Waste code: D005
- . Waste name: BARIUM
- . Waste code: D006
- . Waste name: CADMIUM
- . Waste code: D007
- . Waste name: CHROMIUM
- . Waste code: D008
- . Waste name: LEAD
- . Waste code: D009
- . Waste name: MERCURY
- . Waste code: D010
- . Waste name: SELENIUM
- . Waste code: D011
- . Waste name: SILVER
- . Waste code: D016
- . Waste name: 2,4-D (2,4-DICHLOROPHENOXYACETIC ACID)
- . Waste code: D018
- . Waste name: BENZENE
- . Waste code: D024
- . Waste name: M-CRESOL
- . Waste code: D026
- . Waste name: CRESOL
- . Waste code: D028

Map ID
Direction
Distance
Elevation

MAP FINDINGS

Site

Database(s)

EDR ID Number
EPA ID Number

TARGET #T-0968 (Continued)

1001218075

- . Waste name: 1,2-DICHLOROETHANE
- . Waste code: D035
- . Waste name: METHYL ETHYL KETONE
- . Waste code: P001
- . Waste name: 2H-1-BENZOPYRAN-2-ONE, 4-HYDROXY-3-(3-OXO-1-PHENYLBUTYL)-, & SALTS, WHEN PRESENT AT CONCENTRATIONS GREATER THAN 0.3% (OR) WARFARIN, & SALTS, WHEN PRESENT AT CONCENTRATIONS GREATER THAN 0.3%
- . Waste code: P042
- . Waste name: 1,2-BENZENEDIOL, 4-[1-HYDROXY-2-(METHYLAMINO)ETHYL]-, (R)- (OR) EPINEPHRINE
- . Waste code: P075
- . Waste name: NICOTINE, & SALTS (OR) PYRIDINE, 3-(1-METHYL-2-PYRROLIDINYL)-,(S)-, & SALTS
- . Waste code: P081
- . Waste name: 1,2,3-PROPANETRIOL, TRINITRATE (R) (OR) NITROGLYCERINE (R)
- . Waste code: U002
- . Waste name: 2-PROPANONE (I) (OR) ACETONE (I)
- . Waste code: U034
- . Waste name: ACETALDEHYDE, TRICHLORO- (OR) CHLORAL
- . Waste code: U035
- . Waste name: BENZENEBUTANOIC ACID, 4-[BIS(2-CHLOROETHYL)AMINO]- (OR) CHLORAMBUCIL
- . Waste code: U044
- . Waste name: CHLOROFORM (OR) METHANE, TRICHLORO-
- . Waste code: U058
- . Waste name: 2H-1,3,2-OXAZAPHOSPHORIN-2-AMINE, N,N-BIS(2-CHLOROETHYL)TETRAHYDRO-, 2-OXIDE (OR) CYCLOPHOSPHAMIDE
- . Waste code: U072
- . Waste name: BENZENE, 1,4-DICHLORO- (OR) P-DICHLOROBENZENE
- . Waste code: U122
- . Waste name: FORMALDEHYDE
- . Waste code: U129
- . Waste name: CYCLOHEXANE, 1,2,3,4,5,6-HEXACHLORO-, (1ALPHA, 2ALPHA, 3BETA, 4ALPHA, 5ALPHA, 6BETA)- (OR) LINDANE
- . Waste code: U150
- . Waste name: L-PHENYLALANINE, 4-[BIS(2-CHLOROETHYL)AMINO]- (OR) MELPHALAN
- . Waste code: U154
- . Waste name: METHANOL (I) (OR) METHYL ALCOHOL (I)
- . Waste code: U188
- . Waste name: PHENOL
- . Waste code: U200

Map ID
Direction
Distance
Elevation

MAP FINDINGS

Site

Database(s)

EDR ID Number
EPA ID Number

TARGET #T-0968 (Continued)

1001218075

- . Waste name: RESERPINE (OR) YOHIMBAN-16-CARBOXYLIC ACID, 11,17-DIMETHOXY-18-[(3,4,5-TRIMETHOXYBENZOYL)OXY]-, METHYL ESTER, (3BETA, 16BETA, 17ALPHA, 18BETA, 20ALPHA)-
- . Waste code: U201
- . Waste name: 1,3-BENZENEDIOL (OR) RESORCINOL
- . Waste code: U279
- . Waste name: CARBARYL (OR) 1-NAPHTHALENOL, METHYLCARBAMATE

Date form received by agency: 02/21/2014

Site name: TARGET #0968

Classification: Large Quantity Generator

- . Waste code: D001
- . Waste name: IGNITABLE WASTE
- . Waste code: D002
- . Waste name: CORROSIVE WASTE
- . Waste code: D004
- . Waste name: ARSENIC
- . Waste code: D005
- . Waste name: BARIUM
- . Waste code: D006
- . Waste name: CADMIUM
- . Waste code: D007
- . Waste name: CHROMIUM
- . Waste code: D008
- . Waste name: LEAD
- . Waste code: D009
- . Waste name: MERCURY
- . Waste code: D010
- . Waste name: SELENIUM
- . Waste code: D011
- . Waste name: SILVER
- . Waste code: D016
- . Waste name: 2,4-D (2,4-DICHLOROPHENOXYACETIC ACID)
- . Waste code: D018
- . Waste name: BENZENE
- . Waste code: D024
- . Waste name: M-CRESOL
- . Waste code: D026
- . Waste name: CRESOL
- . Waste code: D035

Map ID
Direction
Distance
Elevation

MAP FINDINGS

Site

Database(s)

EDR ID Number
EPA ID Number

TARGET #T-0968 (Continued)

1001218075

- . Waste name: METHYL ETHYL KETONE
- . Waste code: P001
- . Waste name: 2H-1-BENZOPYRAN-2-ONE, 4-HYDROXY-3-(3-OXO-1-PHENYLBUTYL)-, & SALTS, WHEN PRESENT AT CONCENTRATIONS GREATER THAN 0.3% (OR) WARFARIN, & SALTS, WHEN PRESENT AT CONCENTRATIONS GREATER THAN 0.3%
- . Waste code: P012
- . Waste name: ARSENIC OXIDE AS₂O₃ (OR) ARSENIC TRIOXIDE
- . Waste code: P046
- . Waste name: ALPHA,ALPHA-DIMETHYLPHENETHYLAMINE (OR) BENZENEETHANAMINE, ALPHA, ALPHA-DIMETHYL-
- . Waste code: P075
- . Waste name: NICOTINE, & SALTS (OR) PYRIDINE, 3-(1-METHYL-2-PYRROLIDINYL)-,(S)-, & SALTS
- . Waste code: P081
- . Waste name: 1,2,3-PROPANETRIOL, TRINITRATE (R) (OR) NITROGLYCERINE (R)
- . Waste code: U002
- . Waste name: 2-PROPANONE (I) (OR) ACETONE (I)
- . Waste code: U034
- . Waste name: ACETALDEHYDE, TRICHLORO- (OR) CHLORAL
- . Waste code: U035
- . Waste name: BENZENEBUTANOIC ACID, 4-[BIS(2-CHLOROETHYL)AMINO]- (OR) CHLORAMBUCIL
- . Waste code: U044
- . Waste name: CHLOROFORM (OR) METHANE, TRICHLORO-
- . Waste code: U058
- . Waste name: 2H-1,3,2-OXAZAPHOSPHORIN-2-AMINE, N,N-BIS(2-CHLOROETHYL)TETRAHYDRO-, 2-OXIDE (OR) CYCLOPHOSPHAMIDE
- . Waste code: U072
- . Waste name: BENZENE, 1,4-DICHLORO- (OR) P-DICHLOROBENZENE
- . Waste code: U122
- . Waste name: FORMALDEHYDE
- . Waste code: U129
- . Waste name: CYCLOHEXANE, 1,2,3,4,5,6-HEXACHLORO-, (1ALPHA, 2ALPHA, 3BETA, 4ALPHA, 5ALPHA, 6BETA)- (OR) LINDANE

Date form received by agency: 03/01/2012

Site name: TARGET STORE #T0968

Classification: Small Quantity Generator

- . Waste code: D001
- . Waste name: IGNITABLE WASTE
- . Waste code: D002
- . Waste name: CORROSIVE WASTE

Map ID
Direction
Distance
Elevation

MAP FINDINGS

Site

Database(s)

EDR ID Number
EPA ID Number

TARGET #T-0968 (Continued)

1001218075

| | |
|---------------|---|
| . Waste code: | D004 |
| . Waste name: | ARSENIC |
| . Waste code: | D005 |
| . Waste name: | BARIUM |
| . Waste code: | D006 |
| . Waste name: | CADMIUM |
| . Waste code: | D007 |
| . Waste name: | CHROMIUM |
| . Waste code: | D008 |
| . Waste name: | LEAD |
| . Waste code: | D009 |
| . Waste name: | MERCURY |
| . Waste code: | D010 |
| . Waste name: | SELENIUM |
| . Waste code: | D011 |
| . Waste name: | SILVER |
| . Waste code: | D016 |
| . Waste name: | 2,4-D (2,4-DICHLOROPHENOXYACETIC ACID) |
| . Waste code: | D018 |
| . Waste name: | BENZENE |
| . Waste code: | D024 |
| . Waste name: | M-CRESOL |
| . Waste code: | D026 |
| . Waste name: | CRESOL |
| . Waste code: | D035 |
| . Waste name: | METHYL ETHYL KETONE |
| . Waste code: | P001 |
| . Waste name: | 2H-1-BENZOPYRAN-2-ONE, 4-HYDROXY-3-(3-OXO-1-PHENYLBUTYL)-, & SALTS, WHEN PRESENT AT CONCENTRATIONS GREATER THAN 0.3% (OR) WARFARIN, & SALTS, WHEN PRESENT AT CONCENTRATIONS GREATER THAN 0.3% |
| . Waste code: | P012 |
| . Waste name: | ARSENIC OXIDE AS ₂ O ₃ (OR) ARSENIC TRIOXIDE |
| . Waste code: | P046 |
| . Waste name: | ALPHA,ALPHA-DIMETHYLPHENETHYLAMINE (OR) BENZENEETHANAMINE, ALPHA, ALPHA-DIMETHYL- |
| . Waste code: | P075 |
| . Waste name: | NICOTINE, & SALTS (OR) PYRIDINE, 3-(1-METHYL-2-PYRROLIDINYL)-,(S)-, & SALTS |
| . Waste code: | P081 |
| . Waste name: | 1,2,3-PROPANETRIOL, TRINITRATE (R) (OR) NITROGLYCERINE (R) |

Map ID
Direction
Distance
Elevation

MAP FINDINGS

Site

Database(s)

EDR ID Number
EPA ID Number

TARGET #T-0968 (Continued)

1001218075

- . Waste code: U002
- . Waste name: 2-PROPANONE (I) (OR) ACETONE (I)

- . Waste code: U034
- . Waste name: ACETALDEHYDE, TRICHLORO- (OR) CHLORAL

- . Waste code: U035
- . Waste name: BENZENEBUTANOIC ACID, 4-[BIS(2-CHLOROETHYL)AMINO]- (OR) CHLORAMBUCIL

- . Waste code: U044
- . Waste name: CHLOROFORM (OR) METHANE, TRICHLORO-

- . Waste code: U058
- . Waste name: 2H-1,3,2-OXAZAPHOSPHORIN-2-AMINE, N,N-BIS(2-CHLOROETHYL)TETRAHYDRO-, 2-OXIDE (OR) CYCLOPHOSPHAMIDE

- . Waste code: U072
- . Waste name: BENZENE, 1,4-DICHLORO- (OR) P-DICHLOROBENZENE

- . Waste code: U122
- . Waste name: FORMALDEHYDE

- . Waste code: U129
- . Waste name: CYCLOHEXANE, 1,2,3,4,5,6-HEXACHLORO-, (1ALPHA, 2ALPHA, 3BETA, 4ALPHA, 5ALPHA, 6BETA)- (OR) LINDANE

- . Waste code: U150
- . Waste name: L-PHENYLALANINE, 4-[BIS(2-CHLOROETHYL)AMINO]- (OR) MELPHALAN

- . Waste code: U154
- . Waste name: METHANOL (I) (OR) METHYL ALCOHOL (I)

- . Waste code: U188
- . Waste name: PHENOL

- . Waste code: U200
- . Waste name: RESERPINE (OR) YOHIMBAN-16-CARBOXYLIC ACID, 11,17-DIMETHOXY-18-[(3,4,5-TRIMETHOXYBENZOYL)OXY]-, METHYL ESTER, (3BETA, 16BETA, 17ALPHA, 18BETA, 20ALPHA)-

- . Waste code: U201
- . Waste name: 1,3-BENZENEDIOL (OR) RESORCINOL

- . Waste code: U279
- . Waste name: CARBARYL (OR) 1-NAPHTHALENOL, METHYLCARBAMATE

Date form received by agency: 02/28/2012

Site name: TARGET #0968

Classification: Small Quantity Generator

- . Waste code: D001
- . Waste name: IGNITABLE WASTE

- . Waste code: D002
- . Waste name: CORROSIVE WASTE

- . Waste code: D004

Map ID
Direction
Distance
Elevation

MAP FINDINGS

Site

Database(s)

EDR ID Number
EPA ID Number

TARGET #T-0968 (Continued)

1001218075

| | |
|---------------|---|
| . Waste name: | ARSENIC |
| . Waste code: | D005 |
| . Waste name: | BARIUM |
| . Waste code: | D006 |
| . Waste name: | CADMIUM |
| . Waste code: | D007 |
| . Waste name: | CHROMIUM |
| . Waste code: | D008 |
| . Waste name: | LEAD |
| . Waste code: | D009 |
| . Waste name: | MERCURY |
| . Waste code: | D010 |
| . Waste name: | SELENIUM |
| . Waste code: | D011 |
| . Waste name: | SILVER |
| . Waste code: | D016 |
| . Waste name: | 2,4-D (2,4-DICHLOROPHENOXYACETIC ACID) |
| . Waste code: | D018 |
| . Waste name: | BENZENE |
| . Waste code: | D024 |
| . Waste name: | M-CRESOL |
| . Waste code: | D026 |
| . Waste name: | CRESOL |
| . Waste code: | D035 |
| . Waste name: | METHYL ETHYL KETONE |
| . Waste code: | P001 |
| . Waste name: | 2H-1-BENZOPYRAN-2-ONE, 4-HYDROXY-3-(3-OXO-1-PHENYLBUTYL)-, & SALTS, WHEN PRESENT AT CONCENTRATIONS GREATER THAN 0.3% (OR) WARFARIN, & SALTS, WHEN PRESENT AT CONCENTRATIONS GREATER THAN 0.3% |
| . Waste code: | P012 |
| . Waste name: | ARSENIC OXIDE AS ₂ O ₃ (OR) ARSENIC TRIOXIDE |
| . Waste code: | P046 |
| . Waste name: | ALPHA,ALPHA-DIMETHYLPHENETHYLAMINE (OR) BENZENEETHANAMINE, ALPHA, ALPHA-DIMETHYL- |
| . Waste code: | P075 |
| . Waste name: | NICOTINE, & SALTS (OR) PYRIDINE, 3-(1-METHYL-2-PYRROLIDINYL)-,(S)-, & SALTS |
| . Waste code: | P081 |
| . Waste name: | 1,2,3-PROPANETRIOL, TRINITRATE (R) (OR) NITROGLYCERINE (R) |

Map ID
Direction
Distance
Elevation

MAP FINDINGS

Site

Database(s)

EDR ID Number
EPA ID Number

TARGET #T-0968 (Continued)

1001218075

- . Waste code: U002
- . Waste name: 2-PROPANONE (I) (OR) ACETONE (I)

- . Waste code: U034
- . Waste name: ACETALDEHYDE, TRICHLORO- (OR) CHLORAL

- . Waste code: U035
- . Waste name: BENZENEBUTANOIC ACID, 4-[BIS(2-CHLOROETHYL)AMINO]- (OR) CHLORAMBUCIL

- . Waste code: U044
- . Waste name: CHLOROFORM (OR) METHANE, TRICHLORO-

- . Waste code: U058
- . Waste name: 2H-1,3,2-OXAZAPHOSPHORIN-2-AMINE, N,N-BIS(2-CHLOROETHYL)TETRAHYDRO-, 2-OXIDE (OR) CYCLOPHOSPHAMIDE

- . Waste code: U072
- . Waste name: BENZENE, 1,4-DICHLORO- (OR) P-DICHLOROBENZENE

- . Waste code: U122
- . Waste name: FORMALDEHYDE

- . Waste code: U129
- . Waste name: CYCLOHEXANE, 1,2,3,4,5,6-HEXACHLORO-, (1ALPHA, 2ALPHA, 3BETA, 4ALPHA, 5ALPHA, 6BETA)- (OR) LINDANE

Date form received by agency: 01/03/2006

Site name: TARGET #0968

Classification: Conditionally Exempt Small Quantity Generator

- . Waste code: D001
- . Waste name: IGNITABLE WASTE

- . Waste code: D002
- . Waste name: CORROSIVE WASTE

Biennial Reports:

Last Biennial Reporting Year: 2017

Annual Waste Handled:

- Waste code: D001
- Waste name: IGNITABLE HAZARDOUS WASTES ARE THOSE WASTES WHICH HAVE A FLASHPOINT OF LESS THAN 140 DEGREES FAHRENHEIT AS DETERMINED BY A PENSKEY-MARTENS CLOSED CUP FLASH POINT TESTER. ANOTHER METHOD OF DETERMINING THE FLASH POINT OF A WASTE IS TO REVIEW THE MATERIAL SAFETY DATA SHEET, WHICH CAN BE OBTAINED FROM THE MANUFACTURER OR DISTRIBUTOR OF THE MATERIAL. LACQUER THINNER IS AN EXAMPLE OF A COMMONLY USED SOLVENT WHICH WOULD BE CONSIDERED AS IGNITABLE HAZARDOUS WASTE.

Amount (Lbs): 1155

- Waste code: D002
- Waste name: A WASTE WHICH HAS A PH OF LESS THAN 2 OR GREATER THAN 12.5 IS CONSIDERED TO BE A CORROSIVE HAZARDOUS WASTE. SODIUM HYDROXIDE, A CAUSTIC SOLUTION WITH A HIGH PH, IS OFTEN USED BY INDUSTRIES TO CLEAN OR DEGREASE PARTS. HYDROCHLORIC ACID, A SOLUTION WITH A LOW PH, IS USED BY MANY INDUSTRIES TO CLEAN METAL PARTS PRIOR TO PAINTING. WHEN THESE CAUSTIC OR ACID SOLUTIONS BECOME CONTAMINATED AND MUST BE

Map ID
Direction
Distance
Elevation

MAP FINDINGS

Site

Database(s)

EDR ID Number
EPA ID Number

TARGET #T-0968 (Continued)

1001218075

DISPOSED, THE WASTE WOULD BE A CORROSIVE HAZARDOUS WASTE.

Amount (Lbs): 107

Waste code: D004
Waste name: ARSENIC
Amount (Lbs): 67

Waste code: D005
Waste name: BARIUM
Amount (Lbs): 188

Waste code: D007
Waste name: CHROMIUM
Amount (Lbs): 191

Waste code: D008
Waste name: LEAD
Amount (Lbs): 53

Waste code: D009
Waste name: MERCURY
Amount (Lbs): 67

Waste code: D010
Waste name: SELENIUM
Amount (Lbs): 67

Waste code: D011
Waste name: SILVER
Amount (Lbs): 191

Waste code: D016
Waste name: 2,4-D
Amount (Lbs): 68

Waste code: D018
Waste name: BENZENE
Amount (Lbs): 121

Waste code: D024
Waste name: M-CRESOL
Amount (Lbs): 67

Waste code: D026
Waste name: CRESOL
Amount (Lbs): 67

Waste code: D035
Waste name: METHYL ETHYL KETONE
Amount (Lbs): 1074

Waste code: P001
Waste name: 2H-1-BENZOPYRAN-2-ONE, 4-HYDROXY-3-(3-OXO-1-PHENYLBUTYL)-, & SALTS,
WHEN PRESENT AT CONCENTRATIONS GREATER THAN 0.3%
Amount (Lbs): 14

Waste code: P075

Map ID
Direction
Distance
Elevation

MAP FINDINGS

Site

Database(s)

EDR ID Number
EPA ID Number

TARGET #T-0968 (Continued)

1001218075

Waste name: NICOTINE, & SALTS
Amount (Lbs): 14

Waste code: U002
Waste name: ACETONE (I)
Amount (Lbs): 78

Waste code: U035
Waste name: BENZENE BUTANOIC ACID, 4-[BIS(2-CHLOROETHYL)AMINO]-
Amount (Lbs): 67

Waste code: U044
Waste name: CHLOROFORM
Amount (Lbs): 67

Waste code: U154
Waste name: METHANOL (I)
Amount (Lbs): 78

Waste code: U279
Waste name: CARBARYL (OR) 1-NAPHTHALENOL, METHYLCARBAMATE
Amount (Lbs): 1

Violation Status: No violations found

Evaluation Action Summary:

Evaluation date: 06/22/2016
Evaluation: COMPLIANCE EVALUATION INSPECTION ON-SITE
Area of violation: Not reported
Date achieved compliance: Not reported
Evaluation lead agency: State

Miami-Dade Co. GTO:

Region: DADE
Facility ID: 199903091114380
Permit Status: PERMIT ISSUED
Permit Code: 5
Work Group: GDO
Work Group Number: 2490
Permit Number: GDO-00002490
Address Description: Not reported
Folio: 3040150410160
Title Code: AOP
Title Code Description: ANNUAL OPERATING PERMIT
Permit Title: FATS, OILS AND GREASE DISCHARGE CONTROL
Permit Class: IGT
Permit Class Description: INGROUND GREASE TRAP

Miami-Dade Co. IW5:

Region: DADE
Facility ID: 199909111343081
Permit Status: FACILITY NO LONGER NEEDS A PERMIT OR CLOSED
Permit Code: 7
Work Group: IW5
Work Group Number: 10244
Permit Number: IW5-00010244

Map ID
Direction
Distance
Elevation

MAP FINDINGS

Site

Database(s)

EDR ID Number
EPA ID Number

TARGET #T-0968 (Continued)

1001218075

Address Description: Not reported
Folio: 3040150410160
Title Code: AOP
Title Code Description: ANNUAL OPERATING PERMIT
Permit Title: INDUSTRIAL WASTE 5
Permit Class: REG
Permit Class Description: Regular permit

BM475
East
1/8-1/4
0.175 mi.
926 ft.

DRYCLEAN USA
9475 S DIXIE HWY
MIAMI, FL 33156

FL Miami-Dade IW

S104512337
N/A

Site 3 of 5 in cluster BM

Actual:
12 ft.

Miami-Dade Co. IW5:

Region: DADE
Facility ID: 199909111348279
Permit Status: FACILITY NO LONGER NEEDS A PERMIT OR CLOSED
Permit Code: 7
Work Group: IW5
Work Group Number: 11227
Permit Number: IW5-00011227
Address Description: Not reported
Folio: 2050020520010
Title Code: AOP
Title Code Description: ANNUAL OPERATING PERMIT
Permit Title: INDUSTRIAL WASTE 5
Permit Class: REG
Permit Class Description: Regular permit

Focus Map:
12

BV476
South
1/8-1/4
0.175 mi.
926 ft.

THE TERMITE DOCTOR, LLC
7351 NW 7 ST (BAY 20)
MIAMI, FL 33126

FL Miami-Dade IW

S108794971
N/A

Site 1 of 5 in cluster BV

Actual:
5 ft.

Miami-Dade Co. IW5:

Region: DADE
Facility ID: 200708091049463
Permit Status: PERMIT ISSUED
Permit Code: 5
Work Group: IW5
Work Group Number: 18218
Permit Number: IW5-00018218
Address Description: Not reported
Folio: 3030520120200
Title Code: AOP
Title Code Description: ANNUAL OPERATING PERMIT
Permit Title: INDUSTRIAL WASTE 5
Permit Class: REG
Permit Class Description: Regular permit

Focus Map:
4

Map ID
Direction
Distance
Elevation

MAP FINDINGS

Site

Database(s)

EDR ID Number
EPA ID Number

BV477
South
1/8-1/4
0.175 mi.
926 ft.
AREAS INTERIOR, INC.
7351 NW 7 ST (BAY D)
MIAMI, FL 33126
Site 2 of 5 in cluster BV

FL Miami-Dade IW
S104291090
N/A

Actual: Miami-Dade Co. IW5:
5 ft. Region: DADE
Focus Map: Facility ID: 199909110843356
4 Permit Status: NEW FACILITY, NEVER HAD A PERMIT
Permit Code: 10
Work Group: IW5
Work Group Number: 11838
Permit Number: IW5-00011838
Address Description: Not reported
Folio: 3030520120200
Title Code: AOP
Title Code Description: ANNUAL OPERATING PERMIT
Permit Title: INDUSTRIAL WASTE 5
Permit Class: REG
Permit Class Description: Regular permit

BV478
South
1/8-1/4
0.175 mi.
926 ft.
PEXTEX CORP.
7351 NW 7 ST (BAY T-16)
MIAMI, FL 33126
Site 3 of 5 in cluster BV

FL Miami-Dade IW
S117357795
N/A

Actual: Miami-Dade Co. IW5:
5 ft. Region: DADE
Focus Map: Facility ID: 201406241019368
4 Permit Status: PERMIT ISSUED
Permit Code: 5
Work Group: IW5
Work Group Number: 21538
Permit Number: IW5-00021538
Address Description: Not reported
Folio: 3030520120110
Title Code: AOP
Title Code Description: ANNUAL OPERATING PERMIT
Permit Title: INDUSTRIAL WASTE 5
Permit Class: REG
Permit Class Description: Regular permit

BM479
East
1/8-1/4
0.176 mi.
928 ft.
PHOTOFLASH, INC.
9473 S DIXIE HWY
PINECREST, FL 33156
Site 4 of 5 in cluster BM

FL Miami-Dade Co. GTO
FL Miami-Dade IW
S104286675
N/A

Actual: Miami-Dade Co. GTO:
12 ft. Region: DADE
Focus Map: Facility ID: 201806261031433
12 Permit Status: FACILITY WITH PLAN REVIEW APPROVAL PENDING CONSTRUCTION
Permit Code: 16
Work Group: GDO
Work Group Number: 12277
Permit Number: GDO-00012277

Map ID
Direction
Distance
Elevation

MAP FINDINGS

Site

Database(s)

EDR ID Number
EPA ID Number

PHOTOFLASH, INC. (Continued)

S104286675

Address Description: Not reported
Folio: 2050020520010
Title Code: AOP
Title Code Description: ANNUAL OPERATING PERMIT
Permit Title: FATS, OILS AND GREASE DISCHARGE CONTROL
Permit Class: MGRU
Permit Class Description: MANUAL GREASE RECOVERY UNIT

Miami-Dade Co. IW5:

Region: DADE
Facility ID: 199909110857413
Permit Status: FACILITY NO LONGER NEEDS A PERMIT OR CLOSED
Permit Code: 7
Work Group: IW5
Work Group Number: 1264
Permit Number: IW5-00001264
Address Description: Not reported
Folio: 2050020520010
Title Code: AOP
Title Code Description: ANNUAL OPERATING PERMIT
Permit Title: INDUSTRIAL WASTE 5
Permit Class: REG
Permit Class Description: Regular permit

BM480
East
1/8-1/4
0.176 mi.
928 ft.

QUINTANA CHIROPRACTIC CENTER
9406 S DIXIE HWY
MIAMI, FL 33156
Site 5 of 5 in cluster BM

FL Miami-Dade IW S103449458
N/A

Actual:
11 ft.

Focus Map:
12

Miami-Dade Co. IW5:
Region: DADE
Facility ID: 199909111035590
Permit Status: FACILITY NO LONGER NEEDS A PERMIT OR CLOSED
Permit Code: 7
Work Group: IW5
Work Group Number: 11852
Permit Number: IW5-00011852
Address Description: Not reported
Folio: 3050020100030
Title Code: AOP
Title Code Description: ANNUAL OPERATING PERMIT
Permit Title: INDUSTRIAL WASTE 5
Permit Class: REG
Permit Class Description: Regular permit

Map ID
Direction
Distance
Elevation

MAP FINDINGS

Site

Database(s)

EDR ID Number
EPA ID Number

BU481 **RODRIGUEZ BAKERY EQUIPMENT**
NNE **7368 NW 12 ST**
1/8-1/4 **MIAMI, FL 33126**
0.176 mi.
929 ft. **Site 2 of 5 in cluster BU**

FL Miami-Dade IW **S104288879**
N/A

Actual: Miami-Dade Co. IW5:
7 ft. Region: DADE
Focus Map: Facility ID: 199909111301125
4 Permit Status: FACILITY NO LONGER NEEDS A PERMIT OR CLOSED
Permit Code: 7
Work Group: IW5
Work Group Number: 7339
Permit Number: IW5-00007339
Address Description: Not reported
Folio: 3030520020120
Title Code: AOP
Title Code Description: ANNUAL OPERATING PERMIT
Permit Title: INDUSTRIAL WASTE 5
Permit Class: MDR
Permit Class Description: Major Departmental Review existing

BW482 **GOLD WING MOTORS, INC.**
East **7495 SW 24 ST**
1/8-1/4 **MIAMI, FL 33155**
0.177 mi.
935 ft. **Site 1 of 2 in cluster BW**

FL Miami-Dade IW **S101071295**
N/A

Actual: Miami-Dade Co. IW5:
6 ft. Region: DADE
Focus Map: Facility ID: 199909110901027
6 Permit Status: PERMIT ISSUED
Permit Code: 5
Work Group: IW5
Work Group Number: 1957
Permit Number: IW5-00001957
Address Description: Not reported
Folio: 3040110200650
Title Code: AOP
Title Code Description: ANNUAL OPERATING PERMIT
Permit Title: INDUSTRIAL WASTE 5
Permit Class: REG
Permit Class Description: Regular permit

BK483 **MIAMI EXOTIC PAINT & BODY SHOP,**
East **7444 SW 41 ST**
1/8-1/4 **MIAMI, FL 33155**
0.177 mi.
936 ft. **Site 7 of 8 in cluster BK**

FL Miami-Dade Co. AP **S103428806**
FL Miami-Dade IW **N/A**

Actual: Miami-Dade Co. AP:
6 ft. Region: DADE
Focus Map: Facility ID: 199904211346107
8 Work Group: AP
Work Group Number: 1331
Permit Number: AP-00001331
Address Description: Not reported
Folio: 3040230120120

Map ID
Direction
Distance
Elevation

MAP FINDINGS

Site

Database(s)

EDR ID Number
EPA ID Number

MIAMI EXOTIC PAINT & BODY SHOP, (Continued)

S103428806

Title Code: AOP
Title Code Description: ANNUAL OPERATING PERMIT
Permit Title: AIR EMISSIONS
Permit Class: DERM
Permit Class Description: DADE COUNTY DERM PERMIT
Permit Status: FACILITY NO LONGER NEEDS A PERMIT OR CLOSED
Permit Code: 7

Miami-Dade Co. IW5:

Region: DADE
Facility ID: 199909111305559
Permit Status: FACILITY NO LONGER NEEDS A PERMIT OR CLOSED
Permit Code: 7
Work Group: IW5
Work Group Number: 8076
Permit Number: IW5-00008076
Address Description: Not reported
Folio: 3040230120120
Title Code: AOP
Title Code Description: ANNUAL OPERATING PERMIT
Permit Title: INDUSTRIAL WASTE 5
Permit Class: REG
Permit Class Description: Regular permit

BP484 ENVIRONMENTAL CONTROL GROUP, INC
East 7491 NW 7 ST
1/8-1/4 MIAMI, FL 33126
0.178 mi.
939 ft. Site 2 of 4 in cluster BP

FL Miami-Dade IW S104290361
N/A

Actual: Miami-Dade Co. IW5:
5 ft. Region: DADE
Focus Map: Facility ID: 199909111342122
4 Permit Status: FACILITY NO LONGER NEEDS A PERMIT OR CLOSED
Permit Code: 7
Work Group: IW5
Work Group Number: 10078
Permit Number: IW5-00010078
Address Description: Not reported
Folio: 3030520020950
Title Code: AOP
Title Code Description: ANNUAL OPERATING PERMIT
Permit Title: INDUSTRIAL WASTE 5
Permit Class: REG
Permit Class Description: Regular permit

Map ID
Direction
Distance
Elevation

MAP FINDINGS

Site

Database(s)

EDR ID Number
EPA ID Number

BR485
West
1/8-1/4
0.178 mi.
939 ft.

CANINE CASTLE
7842 SW 24 ST
MIAMI, FL 33155
Site 3 of 8 in cluster BR

FL Miami-Dade IW
S103449078
N/A

Actual:
8 ft.

Miami-Dade Co. IW5:

Focus Map:
5

Region: DADE
Facility ID: 199909110929549
Permit Status: FACILITY NO LONGER NEEDS A PERMIT OR CLOSED
Permit Code: 7
Work Group: IW5
Work Group Number: 6980
Permit Number: IW5-00006980
Address Description: Not reported
Folio: 3040150050380
Title Code: AOP
Title Code Description: ANNUAL OPERATING PERMIT
Permit Title: INDUSTRIAL WASTE 5
Permit Class: REG
Permit Class Description: Regular permit

486
East
1/8-1/4
0.178 mi.
940 ft.

WEST GABLES REHABILITATION HOSPITAL LLC
2525 SOUTHWEST 75 AVENUE
MIAMI, FL 33155

FL Miami-Dade Co. GTO
FL Miami-Dade IW
FL Enforcement
FL TIER 2
S110632432
N/A

Actual:
8 ft.

Miami-Dade Co. GTO:

Focus Map:
6

Region: DADE
Facility ID: 199903091018083
Permit Status: PERMIT ISSUED
Permit Code: 5
Work Group: GDO
Work Group Number: 132
Permit Number: GDO-00000132
Address Description: Not reported
Folio: 3040140270020
Title Code: AOP
Title Code Description: ANNUAL OPERATING PERMIT
Permit Title: FATS, OILS AND GREASE DISCHARGE CONTROL
Permit Class: IGT
Permit Class Description: INGROUND GREASE TRAP

Miami-Dade Co. IW5:

Region: DADE
Facility ID: 199909110837279
Permit Status: PERMIT ISSUED
Permit Code: 5
Work Group: IW5
Work Group Number: 8034
Permit Number: IW5-00008034
Address Description: Not reported
Folio: 3040140270020
Title Code: AOP
Title Code Description: ANNUAL OPERATING PERMIT
Permit Title: INDUSTRIAL WASTE 5
Permit Class: REG
Permit Class Description: Regular permit

Map ID
Direction
Distance
Elevation

MAP FINDINGS

Site

Database(s)

EDR ID Number
EPA ID Number

WEST GABLES REHABILITATION HOSPITAL LLC (Continued)

S110632432

Enforcement Miami-Dade:

Region: DADE
Enforcement Officer: Joe Ramdial
Facility Type: Underground Tanks
Facility Status: Closed
Facility Status Code: C
Facility Type Code: UGT
Status Date: 5/1/2000
Case Level: Administrative Stage
Case Number: 1999041916485660
Case Description: UPGRADE REQUIREMENTS PER 62-761 F.A.C. NOT MET
Address Description: Not reported
Folio: 3040140270020
Officer Name: Joe Ramdial
Case Status Level: A
Work Group: NONE
Work Group Number: Not reported

TIER 2:

Year: 2011
Facility Id: 3987010
Active Date: Not reported
Inactive Date: Not reported
Sale Pending: Not reported
Original Date: Not reported
PLOT Source: Not reported
Latitude: 25.746900
Longitude: -80.316650
LEPC District: Not reported
Counties: Not reported
SERC: Not reported
Program Level: Not reported
PRIME: Not reported
SIC Code: Not reported
SIC Code 2: Not reported
NAICS Code: Not reported
Last Modified Date: 11/12/2012
First Submit Date: 11/09/2012
Data Submitted By: Florida Division of Emergency Management
Company Name: WEST GABLES REHABILITATION HOSPITAL LLC
Comments: Not reported

Contact:

Contact ID: Not reported
Year: 2011
Facility Id: 3987010
Contact Type: Regulatory Contact
Contact Name: Elizabeth Gelbaugh
Contact Title: Not reported
Contact Phone: 717-975-4510
Contact 24Hr Phone: Not reported
Contact Telephone 2: Not reported
Contact Telephone 3: Not reported
Contact Telephone 4: Not reported
Contact Telephone 5: Not reported
Contact Telephone 6: Not reported

Map ID
Direction
Distance
Elevation

MAP FINDINGS

Site

Database(s)

EDR ID Number
EPA ID Number

WEST GABLES REHABILITATION HOSPITAL LLC (Continued)

S110632432

Contact Email: egelbaugh@selectmedicalcorp.com

Contact ID: Not reported
Year: 2011
Facility Id: 3987010
Contact Type: Tier II Emergency 24 Hour Contact
Contact Name: John Hatfield
Contact Title: Not reported
Contact Phone: 305-262-1847
Contact 24Hr Phone: Not reported
Contact Telephone 2: Not reported
Contact Telephone 3: Not reported
Contact Telephone 4: Not reported
Contact Telephone 5: Not reported
Contact Telephone 6: Not reported
Contact Email: JHatfield@selectmedical.com

Contact ID: Not reported
Year: 2011
Facility Id: 3987010
Contact Type: 112(r) Representative
Contact Name: Maria Vivas
Contact Title: Not reported
Contact Phone: 3052601805
Contact 24Hr Phone: Not reported
Contact Telephone 2: Not reported
Contact Telephone 3: Not reported
Contact Telephone 4: Not reported
Contact Telephone 5: Not reported
Contact Telephone 6: Not reported
Contact Email: MVivas@selectmedical.com

BO487 **ROENCA-DADE, INC.**
South **7401 NW 7 ST**
1/8-1/4 **MIAMI, FL 33176**
0.179 mi.
946 ft. **Site 2 of 6 in cluster BO**

FL Miami-Dade IW **S103266222**
FL Enforcement **N/A**

Actual: Miami-Dade Co. IW5:
4 ft. Region: DADE
Focus Map: Facility ID: 199909110833395
4 Permit Status: FACILITY NO LONGER NEEDS A PERMIT OR CLOSED
Permit Code: 7
Work Group: IW5
Work Group Number: 6431
Permit Number: IW5-00006431
Address Description: Not reported
Folio: 3030520021000
Title Code: AOP
Title Code Description: ANNUAL OPERATING PERMIT
Permit Title: INDUSTRIAL WASTE 5
Permit Class: REG
Permit Class Description: Regular permit

Map ID
Direction
Distance
Elevation

MAP FINDINGS

Site

Database(s)

EDR ID Number
EPA ID Number

ROENCA-DADE, INC. (Continued)

S103266222

Enforcement Miami-Dade:

| | |
|-----------------------|-------------------------------|
| Region: | DADE |
| Enforcement Officer: | Not reported |
| Facility Type: | Underground Tanks |
| Facility Status: | Open |
| Facility Status Code: | O |
| Facility Type Code: | UGT |
| Status Date: | 5/24/2001 |
| Case Level: | State Clean-Up Site |
| Case Number: | 1991040316063190 |
| Case Description: | Not reported |
| Address Description: | Not reported |
| Folio: | 3030520021000 |
| Officer Name: | Not reported |
| Case Status Level: | SC |
| Work Group: | UT |
| Work Group Number: | Not reported |
| Region: | DADE |
| Enforcement Officer: | FRANCISCO VERRIRE |
| Facility Type: | Underground Tanks |
| Facility Status: | Closed |
| Facility Status Code: | C |
| Facility Type Code: | UGT |
| Status Date: | 1/12/2004 |
| Case Level: | Administrative Stage |
| Case Number: | 2002101113582940 |
| Case Description: | CASE BEING HANDLED BY SECTION |
| Address Description: | Not reported |
| Folio: | 3030520021000 |
| Officer Name: | FRANCISCO VERRIRE |
| Case Status Level: | A |
| Work Group: | UT |
| Work Group Number: | Not reported |
| Region: | DADE |
| Enforcement Officer: | Pamela Paulk |
| Facility Type: | Underground Tanks |
| Facility Status: | Closed |
| Facility Status Code: | C |
| Facility Type Code: | UGT |
| Status Date: | 12/19/1991 |
| Case Level: | Ticket Issued |
| Case Number: | 1991010411010730 |
| Case Description: | Not reported |
| Address Description: | Not reported |
| Folio: | 3030520021000 |
| Officer Name: | Pamela Paulk |
| Case Status Level: | T |
| Work Group: | NONE |
| Work Group Number: | Not reported |
| Region: | DADE |
| Enforcement Officer: | Joe Ramdial |
| Facility Type: | Underground Tanks |
| Facility Status: | Closed |
| Facility Status Code: | C |

Map ID
Direction
Distance
Elevation

MAP FINDINGS

Site

Database(s)

EDR ID Number
EPA ID Number

ROENCA-DADE, INC. (Continued)

S103266222

Facility Type Code: UGT
Status Date: 6/2/1992
Case Level: Ticket Issued
Case Number: 1991092315561630
Case Description: Not reported
Address Description: Not reported
Folio: 3030520021000
Officer Name: Joe Ramdial
Case Status Level: T
Work Group: NONE
Work Group Number: Not reported

488
West
1/8-1/4
0.179 mi.
946 ft.

MT. NEBO KENDALL MEMORIAL GARDENS
5900 SW 77 AVE
MIAMI, FL 33143

FL Miami-Dade IW S103448753
N/A

Actual:
10 ft.

Miami-Dade Co. IW5:

Focus Map:
7

Region: DADE
Facility ID: 199909110919052
Permit Status: PERMIT ISSUED
Permit Code: 5
Work Group: IW5
Work Group Number: 4325
Permit Number: IW5-00004325
Address Description: Not reported
Folio: 3040270030010
Title Code: AOP
Title Code Description: ANNUAL OPERATING PERMIT
Permit Title: INDUSTRIAL WASTE 5
Permit Class: REG
Permit Class Description: Regular permit

BR489
West
1/8-1/4
0.180 mi.
948 ft.

PRINTS R US INC.
7844 SW 24 ST (BAY 43)
MIAMI, FL 33155
Site 4 of 8 in cluster BR

FL Miami-Dade IW S104291075
N/A

Actual:
8 ft.

Miami-Dade Co. IW5:

Focus Map:
5

Region: DADE
Facility ID: 199909110843304
Permit Status: FACILITY NO LONGER NEEDS A PERMIT OR CLOSED
Permit Code: 7
Work Group: IW5
Work Group Number: 11795
Permit Number: IW5-00011795
Address Description: Not reported
Folio: 3040150050380
Title Code: AOP
Title Code Description: ANNUAL OPERATING PERMIT
Permit Title: INDUSTRIAL WASTE 5
Permit Class: REG
Permit Class Description: Regular permit

Map ID
Direction
Distance
Elevation

MAP FINDINGS

Site

Database(s)

EDR ID Number
EPA ID Number

BX490 **ET READINGS RAINBOW HEALTH BUILDING**
East **7500 SW 8 ST**
1/8-1/4 **MIAMI, FL 33144**
0.181 mi.
958 ft. **Site 1 of 5 in cluster BX**

FL Miami-Dade IW **S108289675**
FL Enforcement **N/A**

Actual:
5 ft.

Miami-Dade Co. IW5:

Focus Map:
6

Region: DADE
Facility ID: 200701291454335
Permit Status: FACILITY NO LONGER NEEDS A PERMIT OR CLOSED
Permit Code: 7
Work Group: IW5
Work Group Number: 17928
Permit Number: IW5-00017928
Address Description: Not reported
Folio: 3030520020850
Title Code: AOP
Title Code Description: ANNUAL OPERATING PERMIT
Permit Title: INDUSTRIAL WASTE 5
Permit Class: REG
Permit Class Description: Regular permit

Enforcement Miami-Dade:

Region: DADE
Enforcement Officer: Not reported
Facility Type: Pump Station
Facility Status: Closed
Facility Status Code: C
Facility Type Code: PSO
Status Date: 5/1/2003
Case Level: Ticket Issued
Case Number: 2003030312042750
Case Description: RAINBOW HEALTH CORP
Address Description: Not reported
Folio: 3040110210010
Officer Name: Not reported
Case Status Level: T
Work Group: PSO
Work Group Number: Not reported

Region: DADE
Enforcement Officer: Not reported
Facility Type: Pump Station
Facility Status: Closed
Facility Status Code: C
Facility Type Code: PSO
Status Date: 5/19/2008
Case Level: Administrative Stage
Case Number: 2008041613545690
Case Description: Not reported
Address Description: Not reported
Folio: 3040110210010
Officer Name: Not reported
Case Status Level: A
Work Group: PSO
Work Group Number: Not reported

Map ID
Direction
Distance
Elevation

MAP FINDINGS

Site

Database(s)

EDR ID Number
EPA ID Number

BX491
East
1/8-1/4
0.181 mi.
958 ft.
CARE LAB CORP
7500 SW 8 ST (UNIT 206)
MIAMI, FL 33144
Site 2 of 5 in cluster BX

FL Miami-Dade IW
S104286083
N/A

Actual: Miami-Dade Co. IW5:
5 ft. Region: DADE
Focus Map: Facility ID: 199909111212301
6 Permit Status: FACILITY NO LONGER NEEDS A PERMIT OR CLOSED
Permit Code: 7
Work Group: IW5
Work Group Number: 3882
Permit Number: IW5-00003882
Address Description: Not reported
Folio: 3040110210010
Title Code: AOP
Title Code Description: ANNUAL OPERATING PERMIT
Permit Title: INDUSTRIAL WASTE 5
Permit Class: REG
Permit Class Description: Regular permit

BX492
East
1/8-1/4
0.181 mi.
958 ft.
MEDICAL IMAGING & DIAGNOSTICS,
7500 SW 8 ST (BAY 101)
MIAMI, FL 33144
Site 3 of 5 in cluster BX

FL Miami-Dade IW
S104290385
N/A

Actual: Miami-Dade Co. IW5:
5 ft. Region: DADE
Focus Map: Facility ID: 199909111342300
6 Permit Status: FACILITY NO LONGER NEEDS A PERMIT OR CLOSED
Permit Code: 7
Work Group: IW5
Work Group Number: 10125
Permit Number: IW5-00010125
Address Description: Not reported
Folio: 3040110210010
Title Code: AOP
Title Code Description: ANNUAL OPERATING PERMIT
Permit Title: INDUSTRIAL WASTE 5
Permit Class: REG
Permit Class Description: Regular permit

BX493
East
1/8-1/4
0.181 mi.
958 ft.
HYM DIAGNOSTIC HELP SERVICES
7500 SW 8 ST (SUITE 104)
MIAMI, FL 33144
Site 4 of 5 in cluster BX

FL Miami-Dade IW
S104409337
N/A

Actual: Miami-Dade Co. IW5:
5 ft. Region: DADE
Focus Map: Facility ID: 200001110953007
6 Permit Status: FACILITY NO LONGER NEEDS A PERMIT OR CLOSED
Permit Code: 7
Work Group: IW5
Work Group Number: 12917
Permit Number: IW5-00012917

Map ID
Direction
Distance
Elevation

MAP FINDINGS

Site

Database(s)

EDR ID Number
EPA ID Number

HYM DIAGNOSTIC HELP SERVICES (Continued)

S104409337

Address Description: Not reported
Folio: 3040110210010
Title Code: AOP
Title Code Description: ANNUAL OPERATING PERMIT
Permit Title: INDUSTRIAL WASTE 5
Permit Class: REG
Permit Class Description: Regular permit

BX494
East
1/8-1/4
0.181 mi.
958 ft.
D. ORTA, JR., M.D., P.A.
7500 SW 8 ST (SUITE 209)
MIAMI, FL 33144
Site 5 of 5 in cluster BX

FL Miami-Dade IW **S103266269**
N/A

Actual: Miami-Dade Co. IW5:
5 ft. Region: DADE
Focus Map: Facility ID: 199909111006178
6 Permit Status: PERMIT ISSUED
Permit Code: 5
Work Group: IW5
Work Group Number: 11677
Permit Number: IW5-00011677
Address Description: Not reported
Folio: 3040110210010
Title Code: AOP
Title Code Description: ANNUAL OPERATING PERMIT
Permit Title: INDUSTRIAL WASTE 5
Permit Class: REG
Permit Class Description: Regular permit

BO495
South
1/8-1/4
0.182 mi.
960 ft.
TEAM AUTO BODY
7361 NW 7 ST
MIAMI, FL 33126
Site 3 of 6 in cluster BO

FL Miami-Dade IW **S118741832**
N/A

Actual: Miami-Dade Co. IW5:
4 ft. Region: DADE
Focus Map: Facility ID: 201608241054011
4 Permit Status: FACILITY NO LONGER NEEDS A PERMIT OR CLOSED
Permit Code: 7
Work Group: IW5
Work Group Number: 22425
Permit Number: IW5-00022425
Address Description: Not reported
Folio: 3030520021010
Title Code: AOP
Title Code Description: ANNUAL OPERATING PERMIT
Permit Title: INDUSTRIAL WASTE 5
Permit Class: REG
Permit Class Description: Regular permit

Map ID
Direction
Distance
Elevation

MAP FINDINGS

EDR ID Number
EPA ID Number

BK496 **TECH MOTORS, INC.** **FL Miami-Dade IW** **S105175714**
East **7430 SW 41 ST (BAY 101)**
1/8-1/4 **MIAMI, FL 33155**
0.182 mi.
961 ft. **Site 8 of 8 in cluster BK**

Actual: Miami-Dade Co. IW5:
6 ft. Region: DADE
Focus Map: Facility ID: 200201021039004
8 Permit Status: PERMIT ISSUED
 Permit Code: 5
 Work Group: IW5
 Work Group Number: 14227
 Permit Number: IW5-00014227
 Address Description: Not reported
 Folio: 3040230120101
 Title Code: AOP
 Title Code Description: ANNUAL OPERATING PERMIT
 Permit Title: INDUSTRIAL WASTE 5
 Permit Class: REG
 Permit Class Description: Regular permit

BO497 **TALLERS ESPANA, INC.** **FL Miami-Dade IW** **S118741831**
South **7363 NW 7 ST**
1/8-1/4 **MIAMI, FL 33126**
0.182 mi.
961 ft. **Site 4 of 6 in cluster BO**

Actual: Miami-Dade Co. IW5:
4 ft. Region: DADE
Focus Map: Facility ID: 201608241050121
4 Permit Status: FACILITY NO LONGER NEEDS A PERMIT OR CLOSED
 Permit Code: 7
 Work Group: IW5
 Work Group Number: 22424
 Permit Number: IW5-00022424
 Address Description: Not reported
 Folio: 3030520021010
 Title Code: AOP
 Title Code Description: ANNUAL OPERATING PERMIT
 Permit Title: INDUSTRIAL WASTE 5
 Permit Class: REG
 Permit Class Description: Regular permit

BO498 **TEAM AUTO BODY** **FL Miami-Dade IW** **S104287921**
South **7365 NW 7 ST**
1/8-1/4 **MIAMI, FL 33126**
0.182 mi.
962 ft. **Site 5 of 6 in cluster BO**

Actual: Miami-Dade Co. IW5:
4 ft. Region: DADE
Focus Map: Facility ID: 199909111124566
4 Permit Status: FACILITY NO LONGER NEEDS A PERMIT OR CLOSED
 Permit Code: 7
 Work Group: IW5
 Work Group Number: 2409
 Permit Number: IW5-00002409

Map ID
Direction
Distance
Elevation

MAP FINDINGS

Site

Database(s)

EDR ID Number
EPA ID Number

TEAM AUTO BODY (Continued)

S104287921

Address Description: Not reported
Folio: 3030520021010
Title Code: AOP
Title Code Description: ANNUAL OPERATING PERMIT
Permit Title: INDUSTRIAL WASTE 5
Permit Class: REG
Permit Class Description: Regular permit

499
North
1/8-1/4
0.182 mi.
962 ft.

TYCOON (FIN NOR) CORP
7447 NW 12TH ST
MIAMI, FL 33126

RCRA NonGen / NLR
FINDS
ECHO

1000339977
FLD004446100

Actual:
6 ft.

Focus Map:
4

RCRA NonGen / NLR:
Date form received by agency: 04/22/2014
Facility name: TYCOON (FIN NOR) CORP
Facility address: 7447 NW 12TH ST
MIAMI, FL 33126-0000
EPA ID: FLD004446100
Contact: WAYNE BASHIR
Contact address: 7447 NW 12TH ST
MIAMI, FL 33126-0000
Contact country: US
Contact telephone: 305-592-3970
Contact email: Not reported
EPA Region: 04
Land type: Private
Classification: Non-Generator
Description: Handler: Non-Generators do not presently generate hazardous waste

Owner/Operator Summary:

Owner/operator name: TYCOON FIN NOR CORP
Owner/operator address: 7447 NW 12TH ST
MIAMI, FL 33126
Owner/operator country: US
Owner/operator telephone: Not reported
Owner/operator email: Not reported
Owner/operator fax: Not reported
Owner/operator extension: Not reported
Legal status: Private
Owner/Operator Type: Owner
Owner/Op start date: 10/18/1996
Owner/Op end date: Not reported

Handler Activities Summary:

U.S. importer of hazardous waste: No
Mixed waste (haz. and radioactive): No
Recycler of hazardous waste: No
Transporter of hazardous waste: No
Treater, storer or disposer of HW: No
Underground injection activity: No
On-site burner exemption: No
Furnace exemption: No
Used oil fuel burner: No
Used oil processor: No
Used oil refiner: No

Map ID
Direction
Distance
Elevation

MAP FINDINGS

Site

Database(s)

EDR ID Number
EPA ID Number

TYCOON (FIN NOR) CORP (Continued)

1000339977

Used oil fuel marketer to burner: No
Used oil Specification marketer: No
Used oil transfer facility: No
Used oil transporter: No

Historical Generators:

Date form received by agency: 08/18/1980
Site name: TYCOON (FIN NOR) CORP
Classification: Small Quantity Generator

. Waste code: F009
. Waste name: SPENT STRIPPING AND CLEANING BATH SOLUTIONS FROM ELECTROPLATING OPERATIONS IN WHICH CYANIDES ARE USED IN THE PROCESS.

Facility Has Received Notices of Violations:

Regulation violated: GGR:
Area of violation: Generators - General
Date violation determined: 11/20/1986
Date achieved compliance: 12/04/1986
Violation lead agency: State
Enforcement action: DEP WARNING LETTER
Enforcement action date: 11/20/1986
Enf. disposition status: Not reported
Enf. disp. status date: Not reported
Enforcement lead agency: State
Proposed penalty amount: Not reported
Final penalty amount: Not reported
Paid penalty amount: Not reported

Evaluation Action Summary:

Evaluation date: 11/20/1986
Evaluation: NON-FINANCIAL RECORD REVIEW
Area of violation: Generators - General
Date achieved compliance: 12/04/1986
Evaluation lead agency: State

FINDS:

Registry ID: 110008322528

Environmental Interest/Information System

RCRAInfo is a national information system that supports the Resource Conservation and Recovery Act (RCRA) program through the tracking of events and activities related to facilities that generate, transport, and treat, store, or dispose of hazardous waste. RCRAInfo allows RCRA program staff to track the notification, permit, compliance, and corrective action activities required under RCRA.

Florida Environmental System Today Application (FIESTA) Data Maintenance (FDM) system maintains entity, environmental interest and affiliation data for the State of Florida.

[Click this hyperlink](#) while viewing on your computer to access additional FINDS: detail in the EDR Site Report.

Map ID
Direction
Distance
Elevation

MAP FINDINGS

Site

Database(s)

EDR ID Number
EPA ID Number

TYCOON (FIN NOR) CORP (Continued)

1000339977

ECHO:

Envid: 1000339977
Registry ID: 110008322528
DFR URL: <http://echo.epa.gov/detailed-facility-report?fid=110008322528>

BO500
South
1/8-1/4
0.182 mi.
963 ft.

OLD SCHOOL CUSTOMS MIAMI, LLC.
7369 NW 7 ST
MIAMI, FL 33126

FL Miami-Dade IW

S117357234
N/A

Site 6 of 6 in cluster BO

Actual:
4 ft.

Miami-Dade Co. IW5:

Focus Map:
4

Region: DADE
Facility ID: 201302061157271
Permit Status: FACILITY NO LONGER NEEDS A PERMIT OR CLOSED
Permit Code: 7
Work Group: IW5
Work Group Number: 20901
Permit Number: IW5-00020901
Address Description: Not reported
Folio: 3030520021010
Title Code: AOP
Title Code Description: ANNUAL OPERATING PERMIT
Permit Title: INDUSTRIAL WASTE 5
Permit Class: REG
Permit Class Description: Regular permit

501
North
1/8-1/4
0.183 mi.
964 ft.

CSX TRANSPORTATION INC-FUEL SPILL ACCIDENT
RAILWAY BETWEEN NW 72ND AVE & 12TH ST
MIAMI, FL 33126

FL LUST
FL TANKS

U004145733
N/A

Actual:
8 ft.

LUST:

Focus Map:
4

Region: STATE
Facility Id: 9805989
Facility Status: CLOSED
Facility Type: Z - Other Regulated Facility
Facility Phone: (904)359-2228
Facility Cleanup Rank: Not reported
District: Southeast District
Lat/Long (dms): 25 47 3.4601 / 80 19 11.1584
Section: Not reported
Township: Not reported
Range: Not reported
Feature: Not reported
Method: Not reported
Datum: Not reported
Score: Not reported
Score Effective Date: Not reported
Score When Ranked: Not reported
Operator: BILL GLEASON
Name Update: Not reported
Address Update: Not reported

Discharge Cleanup Summary:

Map ID
Direction
Distance
Elevation

MAP FINDINGS

Site

Database(s)

EDR ID Number
EPA ID Number

CSX TRANSPORTATION INC-FUEL SPILL ACCIDENT (Continued)

U004145733

Discharge Date: 08/08/2002
PCT Discharge Combined: Not reported
Cleanup Required: R - CLEANUP REQUIRED
Discharge Cleanup Status: SRCR - SRCR COMPLETE
Disch Cleanup Status Date: 07/27/2004
Cleanup Work Status: COMPLETED
Information Source: D - DISCHARGE NOTIFICATION
Other Source Description: Not reported
Eligibility Indicator: I - INELIGIBLE
Site Manager: BEREGOVVOY_S
Site Mgr End Date: 07/27/2004
Tank Office: PCLP13 - MIAMI-DADE COUNTY DEPT OF REGULATORY & ECON RESOUR

Contaminated Media:

Discharge Date: 08/08/2002
Pct Discharge Combined With: Not reported
Cleanup Required: R - CLEANUP REQUIRED
Discharge Cleanup Status: SRCR - SRCR COMPLETE
Disch Cleanup Status Date: 07/27/2004
Cleanup Work Status: COMPLETED
Information Source: D - DISCHARGE NOTIFICATION
Other Source Description: Not reported
Elig Indicator: I - INELIGIBLE
Site Manager: BEREGOVVOY_S
Site Mgr End Date: 07/27/2004
Tank Office: PCLP13 - MIAMI-DADE COUNTY DEP
Contaminated Drinking Wells: Not reported
Contaminated Monitoring Well: Not reported
Contaminated Soil: Yes
Contaminated Surface Water: Not reported
Contaminated Ground Water: Yes
Pollutant: D - Vehicular Diesel
Pollutant Other Description: Not reported
Gallons Discharged: Not reported

Task Information:

District: SED
Facility ID: 9805989
Facility Status: CLOSED
Facility Type: Z - Other Regulated Facility -
County: MIAMI-DADE
County ID: 13
Cleanup Eligibility Status: I
Source Effective Date: 07-27-2004
Discharge Date: 08-08-2002
Cleanup Required: R - CLEANUP REQUIRED
Discharge Cleanup Status: SRCR - SRCR COMPLETE
Disch Cleanup Status Date: 07-27-2004
SRC Action Type: SRCR - SITE REHABILITATION COMPLETION REPORT
SRC Submit Date: 05-21-2004
SRC Review Date: 06-15-2004
SRC Completion Status: A - APPROVED
SRC Issue Date: 07-27-2004
SRC Comment: Not reported
Cleanup Work Status: COMPLETED
Site Mgr: BEREGOVVOY_S
Site Mgr End Date: 07-27-2004
Tank Office: PCLP13 - Dade County

Map ID
Direction
Distance
Elevation

MAP FINDINGS

Site

Database(s)

EDR ID Number
EPA ID Number

CSX TRANSPORTATION INC-FUEL SPILL ACCIDENT (Continued)

U004145733

SR Task ID: 71726
SR Cleanup Responsible: Not reported
SR Funding Eligibility Type: Not reported
SR Actual Cost: Not reported
SR Completion Date: Not reported
SR Payment Date: Not reported
SR Oral Date: 05-29-2003
SR Written Date: 07-18-2003
SR Soil Removal: Y
SR Free Product Removal: Not reported
SR Soil Tonnage Removed: 1423
SR Soil Treatment: Y
SR Other Treatment: RINKER/THERMAL
SR Alternate Proc Received Date: 08-09-2002
SR Alternate Procedure Status: A
SR Alternate Procedure Status Date: 08-20-2002
SR Alternate Procedure Comments: EXCAV & MICROBLAZE BIOREM PROD WHERE EXCAV NOT POSSIBLE
SA Task ID: 71859
SA Cleanup Responsible: Not reported
SA Funding Eligibility Type: Not reported
SA Actual Cost: Not reported
SA Completion Date: Not reported
SA Payment Date: Not reported
RAP Task ID: 73369
RAP Cleanup Responsible ID: Not reported
RAP Funding Eligibility Type: Not reported
RAP Actual Cost: Not reported
RAP Completion Date: 03-30-2004
RAP Payment Date: Not reported
RAP Last Order Approved: Not reported
RA Task ID: 73904
RA Cleanup Responsible: Not reported
RA Funding Eligibility Type: Not reported
RA Years to Complete: 0
RA Actual Cost: Not reported

[Click here for Florida Oculus:](#)

TANKS:

Facility ID: 9805989
Facility Phone: (904) 359-2228
Facility Status: CLOSED
Facility Type: Z
Type Description: Other Regulated Facility
Dep Co: P
Lat/Lon Deg Min Sec: Not reported

502
East
1/8-1/4
0.183 mi.
964 ft.

FDOT EAST OF SR 826
SOUTH OF NW 7TH ST AND EAST OF SR 826
MIAMI, FL 33126

FL SWF/LF **S121163599**
N/A

Actual:
4 ft.
Focus Map:
4

SWF/LF:
Facility ID: 104909
District: SED
Lat/Long: 25:46:36.1705 / 80:19:3.1984

Map ID
Direction
Distance
Elevation

MAP FINDINGS

Site

Database(s)

EDR ID Number
EPA ID Number

FDOT EAST OF SR 826 (Continued)

S121163599

Class Type: 910
Classification: DISASTER DEBRIS MANAGEMENT SITE
Class Status: PRE-AUTHORIZED (B)
Section: 02
Township: 54
Range: 40
Responsible Authority Name: Not reported
Responsible Authority Address: Not reported
Responsible Authority City,St,Zip: Not reported
Responsible Authority Phone: Not reported
EMail Address1: Not reported
EMail Address2: Not reported
Site Supervisor Name: Not reported
Site Supervisor Addr: Not reported
Site Supervisor City/State/Zip: Not reported
Site Supervisor Telephone: Not reported
Land Owner Name: Not reported
Land Owner Address: Not reported
Land Owner City/State/Zip: Not reported
Land Owner Telephone: Not reported

[Click here for Florida Oculus:](#)

BT503
East
1/8-1/4
0.183 mi.
965 ft.

BRAMAN HONDA
7400 BIRD RD
MIAMI, FL 33155

RCRA NonGen / NLR

1000295233
FLD981758964

Site 2 of 4 in cluster BT

Actual:
6 ft.

RCRA NonGen / NLR:

Focus Map:
8

Date form received by agency: 07/15/2010
Facility name: BRAMAN HONDA
Facility address: 7400 BIRD RD
MIAMI, FL 33155-6696
EPA ID: FLD981758964
Mailing address: BIRD RD
MIAMI, FL 33155-6696
Contact: JORGE MOAS
Contact address: BIRD RD
MIAMI, FL 33155-6696
Contact country: US
Contact telephone: Not reported
Contact email: Not reported
EPA Region: 04
Classification: Non-Generator
Description: Handler: Non-Generators do not presently generate hazardous waste

Owner/Operator Summary:

Owner/operator name: JORGE MOAS
Owner/operator address: 7400 BIRD RD
MIAMI, FL 33155
Owner/operator country: US
Owner/operator telephone: Not reported
Owner/operator email: Not reported
Owner/operator fax: Not reported
Owner/operator extension: Not reported
Legal status: Private

Map ID
Direction
Distance
Elevation

MAP FINDINGS

Site

Database(s)

EDR ID Number
EPA ID Number

BRAMAN HONDA (Continued)

1000295233

Owner/Operator Type: Owner
Owner/Op start date: 08/16/2005
Owner/Op end date: Not reported

Handler Activities Summary:

U.S. importer of hazardous waste: No
Mixed waste (haz. and radioactive): No
Recycler of hazardous waste: No
Transporter of hazardous waste: No
Treater, storer or disposer of HW: No
Underground injection activity: No
On-site burner exemption: No
Furnace exemption: No
Used oil fuel burner: No
Used oil processor: No
User oil refiner: No
Used oil fuel marketer to burner: No
Used oil Specification marketer: No
Used oil transfer facility: No
Used oil transporter: No

Historical Generators:

Date form received by agency: 12/08/1986
Site name: BRAMAN HONDA
Classification: Small Quantity Generator

Violation Status: No violations found

BT504 **DAEWOO OF MIAMI #3425**
East **7400 BIRD RD**
1/8-1/4 **MIAMI, FL 33155**
0.183 mi.
965 ft. **Site 3 of 4 in cluster BT**

RCRA NonGen / NLR **1005904806**
FINDS **FLR000089383**
ECHO

Actual:
6 ft.

Focus Map:
8

RCRA NonGen / NLR:

Date form received by agency: 07/15/2010
Facility name: DAEWOO OF MIAMI #3425
Facility address: 7400 BIRD RD
MIAMI, FL 33155-6696
EPA ID: FLR000089383
Mailing address: BIRD RD
MIAMI, FL 33155-6696
Contact: JIM BOISJOLY
Contact address: BIRD RD
MIAMI, FL 33155-6696
Contact country: US
Contact telephone: 305-266-3500
Contact email: Not reported
EPA Region: 04
Classification: Non-Generator
Description: Handler: Non-Generators do not presently generate hazardous waste

Owner/Operator Summary:

Owner/operator name: HIALEAH AUTOMOTIVE LLC
Owner/operator address: 2333 PONCE DE LEON BLVD
CORAL GABLES, FL 33134
Owner/operator country: US

Map ID
Direction
Distance
Elevation

MAP FINDINGS

Site

Database(s)

EDR ID Number
EPA ID Number

DAEWOO OF MIAMI #3425 (Continued)

1005904806

Owner/operator telephone: Not reported
Owner/operator email: Not reported
Owner/operator fax: Not reported
Owner/operator extension: Not reported
Legal status: Private
Owner/Operator Type: Owner
Owner/Op start date: 06/11/2002
Owner/Op end date: Not reported

Handler Activities Summary:

U.S. importer of hazardous waste: No
Mixed waste (haz. and radioactive): No
Recycler of hazardous waste: No
Transporter of hazardous waste: No
Treater, storer or disposer of HW: No
Underground injection activity: No
On-site burner exemption: No
Furnace exemption: No
Used oil fuel burner: No
Used oil processor: No
Used oil refiner: No
Used oil fuel marketer to burner: No
Used oil Specification marketer: No
Used oil transfer facility: No
Used oil transporter: No

Historical Generators:

Date form received by agency: 06/11/2002
Site name: DAEWOO OF MIAMI #3425
Classification: Small Quantity Generator

. Waste code: D001
. Waste name: IGNITABLE WASTE

. Waste code: D039
. Waste name: TETRACHLOROETHYLENE

Violation Status: No violations found

FINDS:

Registry ID: 110013302078

Environmental Interest/Information System

RCRAInfo is a national information system that supports the Resource Conservation and Recovery Act (RCRA) program through the tracking of events and activities related to facilities that generate, transport, and treat, store, or dispose of hazardous waste. RCRAInfo allows RCRA program staff to track the notification, permit, compliance, and corrective action activities required under RCRA.

Florida Environmental System Today Application (FIESTA) Data Maintenance (FDM) system maintains entity, environmental interest and affiliation data for the State of Florida.

Registry ID: 110007417438

Map ID
Direction
Distance
Elevation

MAP FINDINGS

Site

Database(s)

EDR ID Number
EPA ID Number

DAEWOO OF MIAMI #3425 (Continued)

1005904806

Environmental Interest/Information System

RCRAInfo is a national information system that supports the Resource Conservation and Recovery Act (RCRA) program through the tracking of events and activities related to facilities that generate, transport, and treat, store, or dispose of hazardous waste. RCRAInfo allows RCRA program staff to track the notification, permit, compliance, and corrective action activities required under RCRA.

Florida Environmental System Today Application (FIESTA) Data Maintenance (FDM) system maintains entity, environmental interest and affiliation data for the State of Florida.

[Click this hyperlink](#) while viewing on your computer to access additional FINDS: detail in the EDR Site Report.

ECHO:

Envid: 1005904806
Registry ID: 110013302078
DFR URL: <http://echo.epa.gov/detailed-facility-report?fid=110013302078>

Envid: 1005904806
Registry ID: 110007417438
DFR URL: <http://echo.epa.gov/detailed-facility-report?fid=110007417438>

BY505
East
1/8-1/4
0.184 mi.
970 ft.
SUPER DISCOUNT DOORS
7424 SW 42 ST
MIAMI, FL 33155
Site 1 of 18 in cluster BY

FL Miami-Dade IW
S104286729
N/A

Actual: Miami-Dade Co. IW5:
6 ft. Region: DADE
Focus Map: Facility ID: 199909111224028
8 Permit Status: FACILITY NO LONGER NEEDS A PERMIT OR CLOSED
Permit Code: 7
Work Group: IW5
Work Group Number: 5591
Permit Number: IW5-00005591
Address Description: Not reported
Folio: 3040230120490
Title Code: AOP
Title Code Description: ANNUAL OPERATING PERMIT
Permit Title: INDUSTRIAL WASTE 5
Permit Class: REG
Permit Class Description: Regular permit

Map ID
Direction
Distance
Elevation

MAP FINDINGS

Site

Database(s)

EDR ID Number
EPA ID Number

BU506
North
1/8-1/4
0.184 mi.
970 ft.
TIRE DIRECT CORP.
7366 NW 12 ST (BAY B)
MIAMI, FL 33126
Site 3 of 5 in cluster BU

FL Miami-Dade IW
S104287104
N/A

Actual:
7 ft.
Focus Map:
4
Miami-Dade Co. IW5:
Region: DADE
Facility ID: 199909110909489
Permit Status: FACILITY NO LONGER NEEDS A PERMIT OR CLOSED
Permit Code: 7
Work Group: IW5
Work Group Number: 3920
Permit Number: IW5-00003920
Address Description: Not reported
Folio: 3030520020120
Title Code: AOP
Title Code Description: ANNUAL OPERATING PERMIT
Permit Title: INDUSTRIAL WASTE 5
Permit Class: REG
Permit Class Description: Regular permit

BU507
North
1/8-1/4
0.184 mi.
970 ft.
AIRPORT EUROPEAN CAR CARE CENTER
7366 NW 12 ST
MIAMI, FL 33126
Site 4 of 5 in cluster BU

FL Miami-Dade IW
FL Enforcement
S104290466
N/A

Actual:
7 ft.
Focus Map:
4
Miami-Dade Co. IW5:
Region: DADE
Facility ID: 199909111121552
Permit Status: FACILITY NO LONGER NEEDS A PERMIT OR CLOSED
Permit Code: 7
Work Group: IW5
Work Group Number: 1942
Permit Number: IW5-00001942
Address Description: Not reported
Folio: 3030520020120
Title Code: AOP
Title Code Description: ANNUAL OPERATING PERMIT
Permit Title: INDUSTRIAL WASTE 5
Permit Class: REG
Permit Class Description: Regular permit

Enforcement Miami-Dade:
Region: DADE
Enforcement Officer: Gary Service
Facility Type: Industrial Waste [5]
Facility Status: Closed
Facility Status Code: C
Facility Type Code: IW[5]
Status Date: 12/16/1991
Case Level: Criminal Court, Filed
Case Number: 1990080616362580
Case Description: Not reported
Address Description: Not reported
Folio: 3030520020110
Officer Name: Gary Service
Case Status Level: CC

Map ID
Direction
Distance
Elevation

MAP FINDINGS

Site

Database(s)

EDR ID Number
EPA ID Number

AIRPORT EUROPEAN CAR CARE CENTER (Continued)

S104290466

Work Group: NONE
Work Group Number: Not reported

Region: DADE
Enforcement Officer: Shabbir Qureshi
Facility Type: Industrial Waste [5]
Facility Status: Closed
Facility Status Code: C
Facility Type Code: IW[5]
Status Date: 9/1/1993
Case Level: Criminal Court, Filed
Case Number: 1991030613352950
Case Description: Not reported
Address Description: Not reported
Folio: 3030520020110
Officer Name: Shabbir Qureshi
Case Status Level: CC
Work Group: NONE
Work Group Number: Not reported

BT508 **BRAMAN IMPORTS INC**
East **7400 SW 40 ST**
1/8-1/4 **MIAMI, FL 33155**
0.184 mi.
971 ft. **Site 4 of 4 in cluster BT**

FL Miami-Dade IW **U003918469**
FL Enforcement **N/A**

Actual: Miami-Dade Co. IW5:
6 ft. Region: DADE
Focus Map: Facility ID: 199909111116101
8 Permit Status: FACILITY NO LONGER NEEDS A PERMIT OR CLOSED
Permit Code: 7
Work Group: IW5
Work Group Number: 1001
Permit Number: IW5-00001001
Address Description: Not reported
Folio: 3040230100030
Title Code: AOP
Title Code Description: ANNUAL OPERATING PERMIT
Permit Title: INDUSTRIAL WASTE 5
Permit Class: REG
Permit Class Description: Regular permit

Enforcement Miami-Dade:
Region: DADE
Enforcement Officer: Robert Karafel
Facility Type: Industrial Waste [5]
Facility Status: Closed
Facility Status Code: C
Facility Type Code: IW[5]
Status Date: 4/1/1987
Case Level: Administrative Stage
Case Number: 1990082113460960
Case Description: Not reported
Address Description: Not reported
Folio: 3040230100030
Officer Name: Robert Karafel
Case Status Level: A

Map ID
Direction
Distance
Elevation

MAP FINDINGS

Site

Database(s)

EDR ID Number
EPA ID Number

BRAMAN IMPORTS INC (Continued)

U003918469

Work Group: NONE
Work Group Number: Not reported

Region: DADE
Enforcement Officer: Joe Ramdial
Facility Type: Industrial Waste [5]
Facility Status: Closed
Facility Status Code: C
Facility Type Code: IW[5]
Status Date: 8/15/1997
Case Level: Administrative Stage
Case Number: 1994120814225840
Case Description: IW TO SEWERS AND STORMDRAIN/ DEBBY SINGH
Address Description: MAILING: 1 SE 3 AVE, MIAMI 33131
Folio: 3040230100030
Officer Name: Joe Ramdial
Case Status Level: A
Work Group: NONE
Work Group Number: Not reported

Region: DADE
Enforcement Officer: Not reported
Facility Type: Underground Tanks
Facility Status: Closed
Facility Status Code: C
Facility Type Code: UGT
Status Date: 1/11/2013
Case Level: Section Enforcement
Case Number: 2011061409135870
Case Description: CASE HANDLED BY SECTION/CLOSURE REQUESTED BY T KONG
Address Description: Not reported
Folio: 3040230100030
Officer Name: Not reported
Case Status Level: SEC
Work Group: UT
Work Group Number: Not reported

BZ509 **J.B. GENERAL AUTO REPAIR**
South **7405 NW 7 ST**
1/8-1/4 **MIAMI, FL 33126**
0.186 mi.
982 ft. **Site 1 of 6 in cluster BZ**

FL Miami-Dade IW **S104288391**
N/A

Actual: Miami-Dade Co. IW5:
5 ft. Region: DADE
Focus Map: Facility ID: 199909111255403
4 Permit Status: FACILITY NO LONGER NEEDS A PERMIT OR CLOSED
Permit Code: 7
Work Group: IW5
Work Group Number: 6448
Permit Number: IW5-00006448
Address Description: Not reported
Folio: 3030520020990
Title Code: AOP
Title Code Description: ANNUAL OPERATING PERMIT
Permit Title: INDUSTRIAL WASTE 5
Permit Class: REG
Permit Class Description: Regular permit

Map ID
Direction
Distance
Elevation

MAP FINDINGS

Site

Database(s)

EDR ID Number
EPA ID Number

BY510 **EXTRA FINE PAINT**
East **7420 SW 42 ST**
1/8-1/4 **MIAMI, FL 33135**
0.186 mi.
982 ft. **Site 2 of 18 in cluster BY**

FL Miami-Dade IW **S104291385**
N/A

Actual: Miami-Dade Co. IW5:
6 ft. Region: DADE
Focus Map: Facility ID: 199909111041539
8 Permit Status: FACILITY NO LONGER NEEDS A PERMIT OR CLOSED
 Permit Code: 7
 Work Group: IW5
 Work Group Number: 12472
 Permit Number: IW5-00012472
 Address Description: Not reported
 Folio: 3040230120480
 Title Code: AOP
 Title Code Description: ANNUAL OPERATING PERMIT
 Permit Title: INDUSTRIAL WASTE 5
 Permit Class: REG
 Permit Class Description: Regular permit

BS511 **ALBERTSON'S**
West **7805 SW 40 ST**
1/8-1/4 **MIAMI, FL 33155**
0.187 mi.
987 ft. **Site 3 of 8 in cluster BS**

FL Miami-Dade Co. GTO **S104249243**
FL Miami-Dade IW **N/A**

Actual: Miami-Dade Co. GTO:
8 ft. Region: DADE
Focus Map: Facility ID: 199903091114397
7 Permit Status: PERMIT ISSUED
 Permit Code: 5
 Work Group: GDO
 Work Group Number: 2491
 Permit Number: GDO-00002491
 Address Description: Not reported
 Folio: 3040150410160
 Title Code: AOP
 Title Code Description: ANNUAL OPERATING PERMIT
 Permit Title: FATS, OILS AND GREASE DISCHARGE CONTROL
 Permit Class: IGT
 Permit Class Description: INGROUND GREASE TRAP

Miami-Dade Co. IW5:
Region: DADE
Facility ID: 199909111343073
Permit Status: FACILITY NO LONGER NEEDS A PERMIT OR CLOSED
Permit Code: 7
Work Group: IW5
Work Group Number: 10243
Permit Number: IW5-00010243
Address Description: Not reported
Folio: 3040150410160
Title Code: AOP
Title Code Description: ANNUAL OPERATING PERMIT
Permit Title: INDUSTRIAL WASTE 5
Permit Class: REG
Permit Class Description: Regular permit

Map ID
Direction
Distance
Elevation

MAP FINDINGS

Site

Database(s)

EDR ID Number
EPA ID Number

512
South
1/8-1/4
0.188 mi.
991 ft.

BLUE DIGITAL CORP.
7290 NW 7 ST (BAY 106)
MIAMI, FL 33126

FL Miami-Dade IW

S122525352
N/A

Actual:
5 ft.

Miami-Dade Co. IW5:

Focus Map:
4

Region: DADE
Facility ID: 201805301114540
Permit Status: FACILITY WITH PLAN REVIEW APPROVAL PENDING CONSTRUCTION
Permit Code: 16
Work Group: IW5
Work Group Number: 23112
Permit Number: IW5-00023112
Address Description: Not reported
Folio: 3040020530080
Title Code: AOP
Title Code Description: ANNUAL OPERATING PERMIT
Permit Title: INDUSTRIAL WASTE 5
Permit Class: REG
Permit Class Description: Regular permit

513
East
1/8-1/4
0.188 mi.
991 ft.

SHERWIN WILLIAMS CO #4345
1135-45 NW 76TH AVE
MIAMI, FL 33126

RCRA NonGen / NLR
FINDS
ECHO

1000986054
FL0001046572

Actual:
4 ft.

RCRA NonGen / NLR:

Focus Map:
6

Date form received by agency: 04/09/2007
Facility name: SHERWIN WILLIAMS CO #4345
Facility address: 1135-45 NW 76TH AVE
MIAMI, FL 33126
EPA ID: FL0001046572
Mailing address: NW 76TH AVE
MIAMI, FL 33126
Contact: ALBERT RODRIGUEZ
Contact address: NW 76TH AVE
MIAMI, FL 33126
Contact country: US
Contact telephone: 305-594-5755
Contact email: Not reported
EPA Region: 04
Classification: Non-Generator
Description: Handler: Non-Generators do not presently generate hazardous waste

Owner/Operator Summary:

Owner/operator name: ALBERT RODRIGUEZ
Owner/operator address: 1135-45 NW 76TH AVE
MIAMI, FL 33126
Owner/operator country: US
Owner/operator telephone: Not reported
Owner/operator email: Not reported
Owner/operator fax: Not reported
Owner/operator extension: Not reported
Legal status: Private
Owner/Operator Type: Owner
Owner/Op start date: 10/18/1996
Owner/Op end date: Not reported

Map ID
Direction
Distance
Elevation

MAP FINDINGS

Site

Database(s)

EDR ID Number
EPA ID Number

SHERWIN WILLIAMS CO #4345 (Continued)

1000986054

Owner/operator name: SHAY ROSEMAN
Owner/operator address: 1135-45 NW 76TH AVE
MIAMI, FL 33126
Owner/operator country: US
Owner/operator telephone: Not reported
Owner/operator email: Not reported
Owner/operator fax: Not reported
Owner/operator extension: Not reported
Legal status: Private
Owner/Operator Type: Operator
Owner/Op start date: 02/15/1995
Owner/Op end date: Not reported

Owner/operator name: RODRIGUEZ ALBERT
Owner/operator address: 1135-45 NW 76TH AVE
MIAMI, FL 33126
Owner/operator country: US
Owner/operator telephone: Not reported
Owner/operator email: Not reported
Owner/operator fax: Not reported
Owner/operator extension: Not reported
Legal status: Private
Owner/Operator Type: Owner
Owner/Op start date: 10/18/1996
Owner/Op end date: Not reported

Owner/operator name: SHERWIN WILLIAMS CO #4345
Owner/operator address: 1135-45 NW 76TH AVE
MIAMI, FL 33126
Owner/operator country: US
Owner/operator telephone: Not reported
Owner/operator email: Not reported
Owner/operator fax: Not reported
Owner/operator extension: Not reported
Legal status: Private
Owner/Operator Type: Operator
Owner/Op start date: 02/15/1995
Owner/Op end date: Not reported

Owner/operator name: SHERWIN WILLIAMS CO #4345
Owner/operator address: 1135-45 NW 76TH AVE
MIAMI, FL 33126
Owner/operator country: US
Owner/operator telephone: Not reported
Owner/operator email: Not reported
Owner/operator fax: Not reported
Owner/operator extension: Not reported
Legal status: Private
Owner/Operator Type: Operator
Owner/Op start date: 02/15/1995
Owner/Op end date: 04/09/2007

Handler Activities Summary:

U.S. importer of hazardous waste: No
Mixed waste (haz. and radioactive): No
Recycler of hazardous waste: No
Transporter of hazardous waste: No

Map ID
Direction
Distance
Elevation

MAP FINDINGS

Site

Database(s)

EDR ID Number
EPA ID Number

SHERWIN WILLIAMS CO #4345 (Continued)

1000986054

Treater, storer or disposer of HW: No
Underground injection activity: No
On-site burner exemption: No
Furnace exemption: No
Used oil fuel burner: No
Used oil processor: No
Used oil refiner: No
Used oil fuel marketer to burner: No
Used oil Specification marketer: No
Used oil transfer facility: No
Used oil transporter: No

. Waste code: D001
. Waste name: IGNITABLE WASTE

. Waste code: D035
. Waste name: METHYL ETHYL KETONE

. Waste code: F003
. Waste name: THE FOLLOWING SPENT NONHALOGENATED SOLVENTS: XYLENE, ACETONE, ETHYL ACETATE, ETHYL BENZENE, ETHYL ETHER, METHYL ISOBUTYL KETONE, N-BUTYL ALCOHOL, CYCLOHEXANONE, AND METHANOL; ALL SPENT SOLVENT MIXTURES/BLENDS CONTAINING, BEFORE USE, ONLY THE ABOVE SPENT NONHALOGENATED SOLVENTS; AND ALL SPENT SOLVENT MIXTURES/BLENDS CONTAINING, BEFORE USE, ONE OR MORE OF THE ABOVE NONHALOGENATED SOLVENTS, AND A TOTAL OF TEN PERCENT OR MORE (BY VOLUME) OF ONE OR MORE OF THOSE SOLVENTS LISTED IN F001, F002, F004, AND F005; AND STILL BOTTOMS FROM THE RECOVERY OF THESE SPENT SOLVENTS AND SPENT SOLVENT MIXTURES.

. Waste code: F005
. Waste name: THE FOLLOWING SPENT NONHALOGENATED SOLVENTS: TOLUENE, METHYL ETHYL KETONE, CARBON DISULFIDE, ISOBUTANOL, PYRIDINE, BENZENE, 2-ETHOXYETHANOL, AND 2-NITROPROPANE; ALL SPENT SOLVENT MIXTURES/BLENDS CONTAINING, BEFORE USE, A TOTAL OF TEN PERCENT OR MORE (BY VOLUME) OF ONE OR MORE OF THE ABOVE NONHALOGENATED SOLVENTS OR THOSE SOLVENTS LISTED IN F001, F002, OR F004; AND STILL BOTTOMS FROM THE RECOVERY OF THESE SPENT SOLVENTS AND SPENT SOLVENT MIXTURES.

Violation Status: No violations found

FINDS:

Registry ID: 110008317918

Environmental Interest/Information System

RCRAInfo is a national information system that supports the Resource Conservation and Recovery Act (RCRA) program through the tracking of events and activities related to facilities that generate, transport, and treat, store, or dispose of hazardous waste. RCRAInfo allows RCRA program staff to track the notification, permit, compliance, and corrective action activities required under RCRA.

Florida Environmental System Today Application (FIESTA) Data Maintenance (FDM) system maintains entity, environmental interest and affiliation data for the State of Florida.

Map ID
Direction
Distance
Elevation

MAP FINDINGS

Site

Database(s)

EDR ID Number
EPA ID Number

SHERWIN WILLIAMS CO #4345 (Continued)

1000986054

[Click this hyperlink](#) while viewing on your computer to access additional FINDS: detail in the EDR Site Report.

ECHO:

Envid: 1000986054
Registry ID: 110008317918
DFR URL: <http://echo.epa.gov/detailed-facility-report?fid=110008317918>

BZ514 **CUSTOM DESIGNED FURNITURE, INC.** **FL Miami-Dade IW** **S109001686**
South **7415-17 NW 7 ST** **N/A**
1/8-1/4 **MIAMI, FL 33126**
0.188 mi.
993 ft. **Site 2 of 6 in cluster BZ**

Actual: Miami-Dade Co. IW5:
5 ft. Region: DADE
Focus Map: Facility ID: 200803261259066
4 Permit Status: FACILITY NO LONGER NEEDS A PERMIT OR CLOSED
Permit Code: 7
Work Group: IW5
Work Group Number: 18536
Permit Number: IW5-00018536
Address Description: Not reported
Folio: 3030520020990
Title Code: AOP
Title Code Description: ANNUAL OPERATING PERMIT
Permit Title: INDUSTRIAL WASTE 5
Permit Class: REG
Permit Class Description: Regular permit

BZ515 **CUSTOM DESIGNERS FURNITURE, INC.** **FL Miami-Dade IW** **S104931998**
South **7417 NW 7 ST** **N/A**
1/8-1/4 **MIAMI, FL 33126**
0.188 mi.
995 ft. **Site 3 of 6 in cluster BZ**

Actual: Miami-Dade Co. IW5:
5 ft. Region: DADE
Focus Map: Facility ID: 200103081008443
4 Permit Status: PERMIT ISSUED
Permit Code: 5
Work Group: IW5
Work Group Number: 13696
Permit Number: IW5-00013696
Address Description: Not reported
Folio: 3030520020990
Title Code: AOP
Title Code Description: ANNUAL OPERATING PERMIT
Permit Title: INDUSTRIAL WASTE 5
Permit Class: REG
Permit Class Description: Regular permit

Map ID
Direction
Distance
Elevation

MAP FINDINGS

Site

Database(s)

EDR ID Number
EPA ID Number

516
East
1/8-1/4
0.190 mi.
1002 ft.

GUARI MASCARO, P.A.
7483 SW 24 ST (101-102)
MIAMI, FL 33155

FL Miami-Dade IW

S110996645
N/A

Actual:
5 ft.

Miami-Dade Co. IW5:

Focus Map:
6

Region: DADE
Facility ID: 201105041528596
Permit Status: FACILITY NO LONGER NEEDS A PERMIT OR CLOSED
Permit Code: 7
Work Group: IW5
Work Group Number: 20194
Permit Number: IW5-00020194
Address Description: Not reported
Folio: 3040110200630
Title Code: AOP
Title Code Description: ANNUAL OPERATING PERMIT
Permit Title: INDUSTRIAL WASTE 5
Permit Class: REG
Permit Class Description: Regular permit

CA517
West
1/8-1/4
0.190 mi.
1004 ft.

MENFER TEXACO
7850 SW 8 ST
MIAMI DADE (County), FL

FL Miami-Dade Co. HWS

S107552316
N/A

Site 1 of 4 in cluster CA

Actual:
5 ft.

Miami-Dade Co. HWS:

Focus Map:
5

Region: DADE
Property Tax Folio #: 3040100090640
Phase Type: S
Facility ID: 1999090423025890
Phase: 1
DEP Number: 8506285
State Class: FPLIRP
Eligibility: APPROVED
State Rank: 10
Phase Description: PENDING ENVIRONMENTAL ASSESSMENT ACTIVITIES
Phase Type Description: SITES THAT HAVE STOPPED WORK AS A RESULT OF CHAPTER 376.3
COI Name: Not reported
COI Travel Time: Not reported
X Coordinate: 878663
Y Coordinate: 519715
Decode of state class: Not reported
Work Group: UT
Work Group Number: 48
Start Date: 1998-12-17 00:00:00
Address Description: Not reported
Latitude: 25.762
Longitude: -80.324

Map ID
Direction
Distance
Elevation

MAP FINDINGS

Site

Database(s)

EDR ID Number
EPA ID Number

CA518
West
1/8-1/4
0.191 mi.
1007 ft.
J & O AUTO REPAIR, INC.
7850 SW 8 ST
MIAMI, FL 33144
Site 2 of 4 in cluster CA

FL Miami-Dade IW
FL Enforcement
S103833599
N/A

Actual:
5 ft.

Focus Map:
5

Miami-Dade Co. IW5:
Region: DADE
Facility ID: 199912141344313
Permit Status: PERMIT ISSUED
Permit Code: 5
Work Group: IW5
Work Group Number: 12858
Permit Number: IW5-00012858
Address Description: Not reported
Folio: 3040100090640
Title Code: AOP
Title Code Description: ANNUAL OPERATING PERMIT
Permit Title: INDUSTRIAL WASTE 5
Permit Class: REG
Permit Class Description: Regular permit

Enforcement Miami-Dade:

Region: DADE
Enforcement Officer: Not reported
Facility Type: Not reported
Facility Status: Open
Facility Status Code: O
Facility Type Code: Not reported
Status Date: 6/24/2016
Case Level: New Case
Case Number: 2016062410360250
Case Description: Not reported
Address Description: Not reported
Folio: 3040100090640
Officer Name: Not reported
Case Status Level: NEW
Work Group: UT
Work Group Number: Not reported

Region: DADE
Enforcement Officer: FRANCISCO VERRIRE
Facility Type: Industrial Waste [5]
Facility Status: Closed
Facility Status Code: C
Facility Type Code: IW[5]
Status Date: 6/17/2003
Case Level: Administrative Stage
Case Number: 2003021114030050
Case Description: CASE BEING HANDLED BY SECTION
Address Description: Not reported
Folio: 3040100090640
Officer Name: FRANCISCO VERRIRE
Case Status Level: A
Work Group: IW5
Work Group Number: Not reported

Region: DADE
Enforcement Officer: SHARON CRABTREE

Map ID
Direction
Distance
Elevation

MAP FINDINGS

Site

Database(s)

EDR ID Number
EPA ID Number

J & O AUTO REPAIR, INC. (Continued)

S103833599

Facility Type: Mobile Air Source
Facility Status: Closed
Facility Status Code: C
Facility Type Code: AIR[M]
Status Date: 5/16/2003
Case Level: Administrative Stage
Case Number: 2003040215251320
Case Description: BEING HANDELD BY INSPECTOR
Address Description: Not reported
Folio: 3040100090640
Officer Name: SHARON CRABTREE
Case Status Level: A
Work Group: APVR
Work Group Number: Not reported

Region: DADE
Enforcement Officer: Gary Service
Facility Type: Underground Tanks
Facility Status: Closed
Facility Status Code: C
Facility Type Code: UGT
Status Date: 5/10/1989
Case Level: Ticket Issued
Case Number: 1990081414362350
Case Description: Not reported
Address Description: Not reported
Folio: 3040100090640
Officer Name: Gary Service
Case Status Level: T
Work Group: NONE
Work Group Number: Not reported

Region: DADE
Enforcement Officer: SHARON CRABTREE
Facility Type: Mobile Air Source
Facility Status: Closed
Facility Status Code: C
Facility Type Code: AIR[M]
Status Date: 3/17/2004
Case Level: Void Ticket
Case Number: 2004030311372040
Case Description: BEING HANDLED BY INSOECTOR
Address Description: Not reported
Folio: 3040100090640
Officer Name: SHARON CRABTREE
Case Status Level: VO
Work Group: APVR
Work Group Number: Not reported

Region: DADE
Enforcement Officer: Francisco Verrire
Facility Type: Underground Tanks
Facility Status: Closed
Facility Status Code: C
Facility Type Code: UGT
Status Date: 3/27/1989
Case Level: Ticket Issued

Map ID
Direction
Distance
Elevation

MAP FINDINGS

Site

Database(s)

EDR ID Number
EPA ID Number

J & O AUTO REPAIR, INC. (Continued)

S103833599

Case Number: 1990081414550220
Case Description: Not reported
Address Description: Not reported
Folio: 3040100090640
Officer Name: Francisco Verrire
Case Status Level: T
Work Group: NONE
Work Group Number: Not reported

Region: DADE
Enforcement Officer: Brian MacCallum
Facility Type: Mobile Air Source
Facility Status: Closed
Facility Status Code: C
Facility Type Code: AIR[M]
Status Date: 4/27/1999
Case Level: Administrative Stage
Case Number: 1999042715555390
Case Description: Not reported
Address Description: Not reported
Folio: 3040100090640
Officer Name: Brian MacCallum
Case Status Level: A
Work Group: NONE
Work Group Number: Not reported

Region: DADE
Enforcement Officer: Not reported
Facility Type: Underground Tanks
Facility Status: Closed
Facility Status Code: C
Facility Type Code: UGT
Status Date: 4/8/2011
Case Level: Section Enforcement
Case Number: 2011010707493050
Case Description: CASE HANDLED BY SECTION
Address Description: Not reported
Folio: 3040100090640
Officer Name: Not reported
Case Status Level: SEC
Work Group: UT
Work Group Number: Not reported

Region: DADE
Enforcement Officer: Francisco Verrire
Facility Type: Underground Tanks
Facility Status: Closed
Facility Status Code: C
Facility Type Code: UGT
Status Date: 8/13/1991
Case Level: Administrative Stage
Case Number: 1990072615573030
Case Description: Not reported
Address Description: Not reported
Folio: 3040100090640
Officer Name: Francisco Verrire
Case Status Level: A

Map ID
Direction
Distance
Elevation

MAP FINDINGS

Site

Database(s)

EDR ID Number
EPA ID Number

J & O AUTO REPAIR, INC. (Continued)

S103833599

Work Group: NONE
Work Group Number: Not reported

CA519 STAR ENTERPRISE
West 7850 SW 8TH ST
1/8-1/4 MIAMI, FL 33144
0.191 mi.
1007 ft. Site 3 of 4 in cluster CA

RCRA NonGen / NLR 1000701268
FINDS FLD984173906
ECHO

Actual: RCRA NonGen / NLR:
5 ft. Date form received by agency: 12/06/2002
Focus Map: Facility name: STAR ENTERPRISE
5 Facility address: 7850 SW 8TH ST
MIAMI, FL 33144-4262
EPA ID: FLD984173906
Mailing address: PO BOX 4540
HOUSTON, TX 77210-4540
Contact: SONDRA BIENVENU
Contact address: 777 WALKER ST
HOUSTON, TX 77002-5316
Contact country: US
Contact telephone: 713-241-5036
Contact email: Not reported
EPA Region: 04
Classification: Non-Generator
Description: Handler: Non-Generators do not presently generate hazardous waste

Owner/Operator Summary:
Owner/operator name: DUYET HOANG
Owner/operator address: PO BOX 945140
MAITLAND, FL 32794
Owner/operator country: US
Owner/operator telephone: Not reported
Owner/operator email: Not reported
Owner/operator fax: Not reported
Owner/operator extension: Not reported
Legal status: Private
Owner/Operator Type: Owner
Owner/Op start date: 12/07/1998
Owner/Op end date: 12/08/1998

Owner/operator name: MOTIVA ENTERPRISES LLC
Owner/operator address: PO BOX 4540
HOUSTON, TX 77210
Owner/operator country: US
Owner/operator telephone: Not reported
Owner/operator email: Not reported
Owner/operator fax: Not reported
Owner/operator extension: Not reported
Legal status: Private
Owner/Operator Type: Owner
Owner/Op start date: 12/07/1998
Owner/Op end date: Not reported

Handler Activities Summary:
U.S. importer of hazardous waste: No
Mixed waste (haz. and radioactive): No

Map ID
Direction
Distance
Elevation

MAP FINDINGS

Site

Database(s)

EDR ID Number
EPA ID Number

STAR ENTERPRISE (Continued)

1000701268

Recycler of hazardous waste: No
Transporter of hazardous waste: No
Treater, storer or disposer of HW: No
Underground injection activity: No
On-site burner exemption: No
Furnace exemption: No
Used oil fuel burner: No
Used oil processor: No
User oil refiner: No
Used oil fuel marketer to burner: No
Used oil Specification marketer: No
Used oil transfer facility: No
Used oil transporter: No

. Waste code: D001
. Waste name: IGNITABLE WASTE

. Waste code: D018
. Waste name: BENZENE

Historical Generators:

Date form received by agency: 02/18/1994
Site name: TEXACO SERVICE STATION
Classification: Large Quantity Generator

Violation Status: No violations found

FINDS:

Registry ID: 110007437666

Environmental Interest/Information System

RCRAInfo is a national information system that supports the Resource Conservation and Recovery Act (RCRA) program through the tracking of events and activities related to facilities that generate, transport, and treat, store, or dispose of hazardous waste. RCRAInfo allows RCRA program staff to track the notification, permit, compliance, and corrective action activities required under RCRA.

Florida Environmental System Today Application (FIESTA) Data Maintenance (FDM) system maintains entity, environmental interest and affiliation data for the State of Florida.

[Click this hyperlink](#) while viewing on your computer to access additional FINDS: detail in the EDR Site Report.

ECHO:

Envid: 1000701268
Registry ID: 110007437666
DFR URL: <http://echo.epa.gov/detailed-facility-report?fid=110007437666>

Map ID
Direction
Distance
Elevation

MAP FINDINGS

EDR ID Number
EPA ID Number

BR520 **PRESTO DRY CLEANERS INC**
West **7832 CORAL WAY**
1/8-1/4 **MIAMI, FL 33155**
0.191 mi.
1008 ft. **Site 5 of 8 in cluster BR**

RCRA-CESQG **1000906358**
US AIRS **FL0000634469**
FINDS
ECHO
FL Miami-Dade Co. AP
FL Miami-Dade IW
FL DRYCLEANERS

Actual:
8 ft.

Focus Map:
5

RCRA-CESQG:

Date form received by agency: 05/22/2013
Facility name: PRESTO DRY CLEANERS
Facility address: 7832 CORAL WAY
MIAMI, FL 33155-6551
EPA ID: FL0000634469
Contact: FRAN LOPEZ
Contact address: 7832 CORAL WAY
MIAMI, FL 33155-6551
Contact country: US
Contact telephone: 305-553-3454
Contact email: Not reported
EPA Region: 04
Classification: Conditionally Exempt Small Quantity Generator
Description: Handler: generates 100 kg or less of hazardous waste per calendar month, and accumulates 1000 kg or less of hazardous waste at any time; or generates 1 kg or less of acutely hazardous waste per calendar month, and accumulates at any time: 1 kg or less of acutely hazardous waste; or 100 kg or less of any residue or contaminated soil, waste or other debris resulting from the cleanup of a spill, into or on any land or water, of acutely hazardous waste; or generates 100 kg or less of any residue or contaminated soil, waste or other debris resulting from the cleanup of a spill, into or on any land or water, of acutely hazardous waste during any calendar month, and accumulates at any time: 1 kg or less of acutely hazardous waste; or 100 kg or less of any residue or contaminated soil, waste or other debris resulting from the cleanup of a spill, into or on any land or water, of acutely hazardous waste

Owner/Operator Summary:

Owner/operator name: FRAN LOPEZ
Owner/operator address: 7832 CORAL WAY
MIAMI, FL 33155
Owner/operator country: US
Owner/operator telephone: Not reported
Owner/operator email: Not reported
Owner/operator fax: Not reported
Owner/operator extension: Not reported
Legal status: Private
Owner/Operator Type: Owner
Owner/Op start date: 10/18/1996
Owner/Op end date: Not reported

Handler Activities Summary:

U.S. importer of hazardous waste: No
Mixed waste (haz. and radioactive): No
Recycler of hazardous waste: No
Transporter of hazardous waste: No
Treater, storer or disposer of HW: No
Underground injection activity: No

Map ID
Direction
Distance
Elevation

MAP FINDINGS

Site

Database(s)

EDR ID Number
EPA ID Number

PRESTO DRY CLEANERS INC (Continued)

1000906358

On-site burner exemption: No
Furnace exemption: No
Used oil fuel burner: No
Used oil processor: No
User oil refiner: No
Used oil fuel marketer to burner: No
Used oil Specification marketer: No
Used oil transfer facility: No
Used oil transporter: No

. Waste code: D002
. Waste name: CORROSIVE WASTE

. Waste code: F002
. Waste name: THE FOLLOWING SPENT HALOGENATED SOLVENTS: TETRACHLOROETHYLENE, METHYLENE CHLORIDE, TRICHLOROETHYLENE, 1,1,1-TRICHLOROETHANE, CHLOROBENZENE, 1,1,2-TRICHLORO-1,2,2-TRIFLUOROETHANE, ORTHO-DICHLOROBENZENE, TRICHLOROFLUOROMETHANE, AND 1,1,2, TRICHLOROETHANE; ALL SPENT SOLVENT MIXTURES/BLENDS CONTAINING, BEFORE USE, A TOTAL OF TEN PERCENT OR MORE (BY VOLUME) OF ONE OR MORE OF THE ABOVE HALOGENATED SOLVENTS OR THOSE SOLVENTS LISTED IN F001, F004, AND F005; AND STILL BOTTOMS FROM THE RECOVERY OF THESE SPENT SOLVENTS AND SPENT SOLVENT MIXTURES.

Historical Generators:

Date form received by agency: 09/21/1994
Site name: PRESTO DRY CLEANERS
Classification: Small Quantity Generator

. Waste code: D002
. Waste name: CORROSIVE WASTE

. Waste code: F002
. Waste name: THE FOLLOWING SPENT HALOGENATED SOLVENTS: TETRACHLOROETHYLENE, METHYLENE CHLORIDE, TRICHLOROETHYLENE, 1,1,1-TRICHLOROETHANE, CHLOROBENZENE, 1,1,2-TRICHLORO-1,2,2-TRIFLUOROETHANE, ORTHO-DICHLOROBENZENE, TRICHLOROFLUOROMETHANE, AND 1,1,2, TRICHLOROETHANE; ALL SPENT SOLVENT MIXTURES/BLENDS CONTAINING, BEFORE USE, A TOTAL OF TEN PERCENT OR MORE (BY VOLUME) OF ONE OR MORE OF THE ABOVE HALOGENATED SOLVENTS OR THOSE SOLVENTS LISTED IN F001, F004, AND F005; AND STILL BOTTOMS FROM THE RECOVERY OF THESE SPENT SOLVENTS AND SPENT SOLVENT MIXTURES.

Violation Status: No violations found

US AIRS MINOR:

Envid: 1000906358
Region Code: 04
Programmatic ID: AIR FL0000001202500937
Facility Registry ID: 110007245301
D and B Number: Not reported
Primary SIC Code: 7216
NAICS Code: 812320
Default Air Classification Code: MIN
Facility Type of Ownership Code: POF
Air CMS Category Code: Not reported
HPV Status: Not reported

Map ID
Direction
Distance
Elevation

MAP FINDINGS

Site

Database(s)

EDR ID Number
EPA ID Number

PRESTO DRY CLEANERS INC (Continued)

1000906358

US AIRS MINOR:

Region Code: 04
Programmatic ID: AIR FL0000001202500937
Facility Registry ID: 110007245301
Air Operating Status Code: OPR
Default Air Classification Code: MIN
Air Program: Title V Permits
Activity Date: 2002-08-18 00:00:00
Activity Status Date: Not reported
Activity Group: Compliance Monitoring
Activity Type: Inspection/Evaluation
Activity Status: Not reported

Region Code: 04
Programmatic ID: AIR FL0000001202500937
Facility Registry ID: 110007245301
Air Operating Status Code: OPR
Default Air Classification Code: MIN
Air Program: Title V Permits
Activity Date: 2002-08-19 00:00:00
Activity Status Date: Not reported
Activity Group: Compliance Monitoring
Activity Type: Inspection/Evaluation
Activity Status: Not reported

Region Code: 04
Programmatic ID: AIR FL0000001202500937
Facility Registry ID: 110007245301
Air Operating Status Code: OPR
Default Air Classification Code: MIN
Air Program: Title V Permits
Activity Date: 2003-01-14 00:00:00
Activity Status Date: Not reported
Activity Group: Compliance Monitoring
Activity Type: Inspection/Evaluation
Activity Status: Not reported

Region Code: 04
Programmatic ID: AIR FL0000001202500937
Facility Registry ID: 110007245301
Air Operating Status Code: OPR
Default Air Classification Code: MIN
Air Program: Title V Permits
Activity Date: 2003-02-07 00:00:00
Activity Status Date: Not reported
Activity Group: Compliance Monitoring
Activity Type: Inspection/Evaluation
Activity Status: Not reported

Region Code: 04
Programmatic ID: AIR FL0000001202500937
Facility Registry ID: 110007245301
Air Operating Status Code: OPR
Default Air Classification Code: MIN
Air Program: Title V Permits
Activity Date: 2003-07-27 00:00:00
Activity Status Date: Not reported

Map ID
Direction
Distance
Elevation

MAP FINDINGS

Site

Database(s)

EDR ID Number
EPA ID Number

PRESTO DRY CLEANERS INC (Continued)

1000906358

Activity Group: Compliance Monitoring
Activity Type: Inspection/Evaluation
Activity Status: Not reported

Region Code: 04
Programmatic ID: AIR FL0000001202500937
Facility Registry ID: 110007245301
Air Operating Status Code: OPR
Default Air Classification Code: MIN
Air Program: Title V Permits
Activity Date: 2003-07-28 00:00:00
Activity Status Date: Not reported
Activity Group: Compliance Monitoring
Activity Type: Inspection/Evaluation
Activity Status: Not reported

Region Code: 04
Programmatic ID: AIR FL0000001202500937
Facility Registry ID: 110007245301
Air Operating Status Code: OPR
Default Air Classification Code: MIN
Air Program: Title V Permits
Activity Date: 2004-05-20 00:00:00
Activity Status Date: Not reported
Activity Group: Compliance Monitoring
Activity Type: Inspection/Evaluation
Activity Status: Not reported

Region Code: 04
Programmatic ID: AIR FL0000001202500937
Facility Registry ID: 110007245301
Air Operating Status Code: OPR
Default Air Classification Code: MIN
Air Program: Title V Permits
Activity Date: 2004-05-21 00:00:00
Activity Status Date: Not reported
Activity Group: Compliance Monitoring
Activity Type: Inspection/Evaluation
Activity Status: Not reported

Region Code: 04
Programmatic ID: AIR FL0000001202500937
Facility Registry ID: 110007245301
Air Operating Status Code: OPR
Default Air Classification Code: MIN
Air Program: Title V Permits
Activity Date: 2005-06-20 00:00:00
Activity Status Date: Not reported
Activity Group: Compliance Monitoring
Activity Type: Inspection/Evaluation
Activity Status: Not reported

Region Code: 04
Programmatic ID: AIR FL0000001202500937
Facility Registry ID: 110007245301
Air Operating Status Code: OPR
Default Air Classification Code: MIN

Map ID
Direction
Distance
Elevation

MAP FINDINGS

Site

Database(s)

EDR ID Number
EPA ID Number

PRESTO DRY CLEANERS INC (Continued)

1000906358

Air Program: Title V Permits
Activity Date: 2005-06-21 00:00:00
Activity Status Date: Not reported
Activity Group: Compliance Monitoring
Activity Type: Inspection/Evaluation
Activity Status: Not reported

Region Code: 04
Programmatic ID: AIR FL0000001202500937
Facility Registry ID: 110007245301
Air Operating Status Code: OPR
Default Air Classification Code: MIN
Air Program: Title V Permits
Activity Date: 2006-03-20 00:00:00
Activity Status Date: Not reported
Activity Group: Compliance Monitoring
Activity Type: Inspection/Evaluation
Activity Status: Not reported

Region Code: 04
Programmatic ID: AIR FL0000001202500937
Facility Registry ID: 110007245301
Air Operating Status Code: OPR
Default Air Classification Code: MIN
Air Program: Title V Permits
Activity Date: 2006-03-21 00:00:00
Activity Status Date: Not reported
Activity Group: Compliance Monitoring
Activity Type: Inspection/Evaluation
Activity Status: Not reported

Region Code: 04
Programmatic ID: AIR FL0000001202500937
Facility Registry ID: 110007245301
Air Operating Status Code: OPR
Default Air Classification Code: MIN
Air Program: Title V Permits
Activity Date: 2007-04-02 00:00:00
Activity Status Date: Not reported
Activity Group: Compliance Monitoring
Activity Type: Inspection/Evaluation
Activity Status: Not reported

Region Code: 04
Programmatic ID: AIR FL0000001202500937
Facility Registry ID: 110007245301
Air Operating Status Code: OPR
Default Air Classification Code: MIN
Air Program: Title V Permits
Activity Date: 2007-04-03 00:00:00
Activity Status Date: Not reported
Activity Group: Compliance Monitoring
Activity Type: Inspection/Evaluation
Activity Status: Not reported

Region Code: 04
Programmatic ID: AIR FL0000001202500937

Map ID
Direction
Distance
Elevation

MAP FINDINGS

Site

Database(s)

EDR ID Number
EPA ID Number

PRESTO DRY CLEANERS INC (Continued)

1000906358

Facility Registry ID: 110007245301
Air Operating Status Code: OPR
Default Air Classification Code: MIN
Air Program: Title V Permits
Activity Date: 2008-03-13 00:00:00
Activity Status Date: Not reported
Activity Group: Compliance Monitoring
Activity Type: Inspection/Evaluation
Activity Status: Not reported

Region Code: 04
Programmatic ID: AIR FL0000001202500937
Facility Registry ID: 110007245301
Air Operating Status Code: OPR
Default Air Classification Code: MIN
Air Program: Title V Permits
Activity Date: 2009-03-24 00:00:00
Activity Status Date: Not reported
Activity Group: Compliance Monitoring
Activity Type: Inspection/Evaluation
Activity Status: Not reported

Region Code: 04
Programmatic ID: AIR FL0000001202500937
Facility Registry ID: 110007245301
Air Operating Status Code: OPR
Default Air Classification Code: MIN
Air Program: Title V Permits
Activity Date: 2011-06-30 00:00:00
Activity Status Date: Not reported
Activity Group: Compliance Monitoring
Activity Type: Inspection/Evaluation
Activity Status: Not reported

Region Code: 04
Programmatic ID: AIR FL0000001202500937
Facility Registry ID: 110007245301
Air Operating Status Code: OPR
Default Air Classification Code: MIN
Air Program: Title V Permits
Activity Date: 2012-02-21 00:00:00
Activity Status Date: Not reported
Activity Group: Compliance Monitoring
Activity Type: Inspection/Evaluation
Activity Status: Not reported

Region Code: 04
Programmatic ID: AIR FL0000001202500937
Facility Registry ID: 110007245301
Air Operating Status Code: OPR
Default Air Classification Code: MIN
Air Program: Title V Permits
Activity Date: 2012-11-29 00:00:00
Activity Status Date: Not reported
Activity Group: Compliance Monitoring
Activity Type: Inspection/Evaluation
Activity Status: Not reported

Map ID
Direction
Distance
Elevation

MAP FINDINGS

Site

Database(s)

EDR ID Number
EPA ID Number

PRESTO DRY CLEANERS INC (Continued)

1000906358

FINDS:

Registry ID: 110007245301

Environmental Interest/Information System

AFS (Aerometric Information Retrieval System (AIRS) Facility Subsystem) replaces the former Compliance Data System (CDS), the National Emission Data System (NEDS), and the Storage and Retrieval of Aerometric Data (SAROAD). AIRS is the national repository for information concerning airborne pollution in the United States. AFS is used to track emissions and compliance data from industrial plants. AFS data are utilized by states to prepare State Implementation Plans to comply with regulatory programs and by EPA as an input for the estimation of total national emissions. AFS is undergoing a major redesign to support facility operating permits required under Title V of the Clean Air Act.

RCRAInfo is a national information system that supports the Resource Conservation and Recovery Act (RCRA) program through the tracking of events and activities related to facilities that generate, transport, and treat, store, or dispose of hazardous waste. RCRAInfo allows RCRA program staff to track the notification, permit, compliance, and corrective action activities required under RCRA.

AIR MINOR

Florida Environmental System Today Application (FIESTA) Data Maintenance (FDM) system maintains entity, environmental interest and affiliation data for the State of Florida.

[Click this hyperlink](#) while viewing on your computer to access additional FINDS: detail in the EDR Site Report.

ECHO:

Envid: 1000906358
Registry ID: 110007245301
DFR URL: <http://echo.epa.gov/detailed-facility-report?fid=110007245301>

Miami-Dade Co. AP:

Region: DADE
Facility ID: 200903261521225
Work Group: AP
Work Group Number: 2640
Permit Number: AP-00002640
Address Description: Not reported
Folio: 3040150050380
Title Code: AOP
Title Code Description: ANNUAL OPERATING PERMIT
Permit Title: AIR POLLUTION
Permit Class: DGP
Permit Class Description: DEP NOT TITLE V GENERAL PERMIT
Permit Status: PERMIT CANNOT BE ISSUED
Permit Code: 8

Map ID
Direction
Distance
Elevation

MAP FINDINGS

Site

Database(s)

EDR ID Number
EPA ID Number

PRESTO DRY CLEANERS INC (Continued)

1000906358

Miami-Dade Co. IW5:

Region: DADE
Facility ID: 199909110936111
Permit Status: PERMIT ISSUED
Permit Code: 5
Work Group: IW5
Work Group Number: 8335
Permit Number: IW5-00008335
Address Description: Not reported
Folio: 3040150050380
Title Code: AOP
Title Code Description: ANNUAL OPERATING PERMIT
Permit Title: INDUSTRIAL WASTE 5
Permit Class: AP
Permit Class Description: FACILITY USING PERC

DRYCLEANERS:

Facility ID: 9811443
Facility Type: Drycleaner
Facility Status: OPEN
Facility Phone: (305) 262-3447
Owner ID: 64913
Owner Role: TANK OPERATOR
Owner Name: PRESTO DRY CLEANERS
Owner Contact: FRAN AND/OR MARINA LOPEZ
Owner Address: 3215 SW 143RD CT
Owner Addr2: ATTN: LOPEZ, FRAN & MARINA
Owner City,St,Zip: MIAMI, FL 33155
RP Phone: (305) 262-3447
Start Date: 06/08/2009

Facility ID: 9811443
Facility Type: Drycleaner
Facility Status: OPEN
Facility Phone: (305) 262-3447
Owner ID: 64913
Owner Role: FACILITY OWNER
Owner Name: PRESTO DRY CLEANERS
Owner Contact: FRAN AND/OR MARINA LOPEZ
Owner Address: 3215 SW 143RD CT
Owner Addr2: ATTN: LOPEZ, FRAN & MARINA
Owner City,St,Zip: MIAMI, FL 33155
RP Phone: (305) 262-3447
Start Date: 06/08/2009

Facility ID: 9811443
Facility Type: Drycleaner
Facility Status: OPEN
Facility Phone: (305) 262-3447
Owner ID: 64914
Owner Role: PROPERTY OWNER
Owner Name: KITU INVESTMENTS INC
Owner Contact: MR. CONSUEGRA
Owner Address: 250 CATALONIA AVE #305
Owner Addr2: ATTN: MR. CONSUEGRA
Owner City,St,Zip: CORAL GABLES, FL 33155

Map ID
Direction
Distance
Elevation

MAP FINDINGS

Site

Database(s)

EDR ID Number
EPA ID Number

PRESTO DRY CLEANERS INC (Continued)

1000906358

RP Phone: (305) 446-1025
Start Date: 06/08/2009

Facility ID: 9811443
Facility Type: Drycleaner
Facility Status: OPEN
Facility Phone: (305) 262-3447
Owner ID: 64913
Owner Role: ACCOUNT OWNER
Owner Name: PRESTO DRY CLEANERS
Owner Contact: FRAN AND/OR MARINA LOPEZ
Owner Address: 3215 SW 143RD CT
Owner Addr2: ATTN: LOPEZ, FRAN & MARINA
Owner City,St,Zip: MIAMI, FL 33155
RP Phone: (305) 262-3447
Start Date: 06/08/2009

**521
East
1/8-1/4
0.191 mi.
1009 ft.**

**DENTAL HEALTH GROUP, P.A.\DBA GREAT EXPRESSIONS DE
7300 N KENDALL DR
MIAMI, FL 33143**

**FL Miami-Dade Co. GTO
FL Miami-Dade IW**

**S104410223
N/A**

**Actual:
10 ft.
Focus Map:
10**

Miami-Dade Co. GTO:
Region: DADE
Facility ID: 200004140952386
Permit Status: FACILITY NO LONGER NEEDS A PERMIT OR CLOSED
Permit Code: 7
Work Group: GDO
Work Group Number: 4835
Permit Number: GDO-00004835
Address Description: Not reported
Folio: 3040350210035
Title Code: AOP
Title Code Description: ANNUAL OPERATING PERMIT
Permit Title: FATS, OILS AND GREASE DISCHARGE CONTROL
Permit Class: AGRU
Permit Class Description: AUTOMATIC GREASE RECOVERY UNIT

Miami-Dade Co. IW5:
Region: DADE
Facility ID: 200701121231472
Permit Status: FACILITY NO LONGER NEEDS A PERMIT OR CLOSED
Permit Code: 7
Work Group: IW5
Work Group Number: 17886
Permit Number: IW5-00017886
Address Description: Not reported
Folio: 3040350210035
Title Code: AOP
Title Code Description: ANNUAL OPERATING PERMIT
Permit Title: INDUSTRIAL WASTE 5
Permit Class: REG
Permit Class Description: Regular permit

Map ID
Direction
Distance
Elevation

MAP FINDINGS

Site

Database(s)

EDR ID Number
EPA ID Number

CB522 **RITZ CAMERA & IMAGE, LLC.\DBA WOLF CAMERA & IMAGE**
East **7563 SW 88 ST**
1/8-1/4 **MIAMI, FL 33156**

FL Miami-Dade IW **S106344874**
N/A

0.193 mi.
1019 ft.

Site 1 of 3 in cluster CB

Actual:
9 ft.

Miami-Dade Co. IW5:

Region: DADE

Focus Map:
10

Facility ID: 200312111457265

Permit Status: FACILITY NO LONGER NEEDS A PERMIT OR CLOSED

Permit Code: 7

Work Group: IW5

Work Group Number: 15706

Permit Number: IW5-00015706

Address Description: Not reported

Folio: 3040350210020

Title Code: AOP

Title Code Description: ANNUAL OPERATING PERMIT

Permit Title: INDUSTRIAL WASTE 5

Permit Class: REG

Permit Class Description: Regular permit

523 **SOUTH DENTAL DADELAND**
East **9035 SW 73 PL**
1/8-1/4 **MIAMI, FL 33173**

FL Miami-Dade IW **S110996579**
N/A

0.193 mi.
1021 ft.

Actual:
12 ft.

Miami-Dade Co. IW5:

Region: DADE

Focus Map:
12

Facility ID: 201103111200236

Permit Status: FACILITY NO LONGER NEEDS A PERMIT OR CLOSED

Permit Code: 7

Work Group: IW5

Work Group Number: 20121

Permit Number: IW5-00020121

Address Description: Not reported

Folio: 3050020790033

Title Code: AOP

Title Code Description: ANNUAL OPERATING PERMIT

Permit Title: INDUSTRIAL WASTE 5

Permit Class: REG

Permit Class Description: Regular permit

CC524 **BETA ANALYTIC, INC.**
East **4842 SW 74 CT (UNIT 8)**
1/8-1/4 **MIAMI, FL 33155**

FL Miami-Dade IW **S121509136**
N/A

0.194 mi.
1023 ft.

Site 1 of 2 in cluster CC

Actual:
8 ft.

Miami-Dade Co. IW5:

Region: DADE

Focus Map:
8

Facility ID: 201712041044387

Permit Status: PERMIT ISSUED

Permit Code: 5

Work Group: IW5

Work Group Number: 22915

Permit Number: IW5-00022915

Map ID
Direction
Distance
Elevation

MAP FINDINGS

Site

Database(s)

EDR ID Number
EPA ID Number

BETA ANALYTIC, INC. (Continued)

S121509136

Address Description: Not reported
Folio: 3040230790080
Title Code: AOP
Title Code Description: ANNUAL OPERATING PERMIT
Permit Title: INDUSTRIAL WASTE 5
Permit Class: REG
Permit Class Description: Regular permit

BS525 **ALL WINDOW REPAIR**
West **7813 SW 40 ST**
1/8-1/4 **MIAMI, FL 33155**
0.194 mi.
1024 ft. **Site 4 of 8 in cluster BS**

FL Miami-Dade IW **S104409997**
N/A

Actual: Miami-Dade Co. IW6:
8 ft. Region: DADE
Focus Map: Facility ID: 199909111508245
7 Permit Status: FACILITY NO LONGER NEEDS A PERMIT OR CLOSED
Permit Code: 7
Work Group: IW6
Work Group Number: 4234
Permit Number: IW6-00004234
Address Description: Not reported
Folio: 3040150000491
Title Code: AOP
Title Code Description: ANNUAL OPERATING PERMIT
Permit Title: WELLFIELD PROTECTION
Permit Class: B
Permit Class Description: Shared access tenants on septic tank

526 **APS - AIR PARTS SERVICES & SUPPLIES LTD, INC.**
NNE **7178 NW 12 ST**
1/8-1/4 **MIAMI, FL 33126**
0.195 mi.
1027 ft.

FL Miami-Dade IW **S111219690**
N/A

Actual: Miami-Dade Co. IW5:
8 ft. Region: DADE
Focus Map: Facility ID: 201106081549355
4 Permit Status: PERMIT ISSUED
Permit Code: 5
Work Group: IW5
Work Group Number: 20231
Permit Number: IW5-00020231
Address Description: Not reported
Folio: 3030520000060
Title Code: AOP
Title Code Description: ANNUAL OPERATING PERMIT
Permit Title: INDUSTRIAL WASTE 5
Permit Class: REG
Permit Class Description: Regular permit

Map ID
Direction
Distance
Elevation

MAP FINDINGS

Site

Database(s)

EDR ID Number
EPA ID Number

CD527 **DANIEL'S OFFSET PRINTING INC**
East **7404 SW 41 ST**
1/8-1/4 **MIAMI, FL 33155**
0.195 mi.
1032 ft. **Site 1 of 2 in cluster CD**

FL Miami-Dade IW **S103266225**
N/A

Actual: Miami-Dade Co. IW5:
6 ft. Region: DADE
Focus Map: Facility ID: 199909110856182
8 Permit Status: FACILITY NO LONGER NEEDS A PERMIT OR CLOSED
 Permit Code: 7
 Work Group: IW5
 Work Group Number: 946
 Permit Number: IW5-00000946
 Address Description: Not reported
 Folio: 3040230120100
 Title Code: AOP
 Title Code Description: ANNUAL OPERATING PERMIT
 Permit Title: INDUSTRIAL WASTE 5
 Permit Class: REG
 Permit Class Description: Regular permit

BS528 **THE MATTRESS FIRM # 052084**
West **7815 SW 40 ST**
1/8-1/4 **MIAMI, FL 33155**
0.196 mi.
1034 ft. **Site 5 of 8 in cluster BS**

FL Miami-Dade IW **S103449730**
FL Enforcement **N/A**

Actual: Miami-Dade Co. IW6:
8 ft. Region: DADE
Focus Map: Facility ID: 199909111508252
7 Permit Status: PERMIT ISSUED
 Permit Code: 5
 Work Group: IW6
 Work Group Number: 4235
 Permit Number: IW6-00004235
 Address Description: Not reported
 Folio: 3040150000491
 Title Code: AOP
 Title Code Description: ANNUAL OPERATING PERMIT
 Permit Title: WELLFIELD PROTECTION
 Permit Class: A
 Permit Class Description: Free standing facility on septic tank

Enforcement Miami-Dade:
Region: DADE
Enforcement Officer: Not reported
Facility Type: Industrial Waste [6]
Facility Status: Closed
Facility Status Code: C
Facility Type Code: IW[6]
Status Date: 10/15/2018
Case Level: Ticket Issued
Case Number: 2018091114085750
Case Description: 24-18 FAILURE TO SECURE OPERTAING PERMIT
Address Description: Not reported
Folio: 3040150000491
Officer Name: Not reported
Case Status Level: T

Map ID
Direction
Distance
Elevation

MAP FINDINGS

Site

Database(s)

EDR ID Number
EPA ID Number

THE MATTRESS FIRM # 052084 (Continued)

S103449730

Work Group: IW6
Work Group Number: Not reported

BP529 U S PRINTERS & LITHOGRAPHERS
SSW 7475 NW 7TH ST
1/8-1/4 MIAMI, FL 33126
0.196 mi.
1035 ft. Site 3 of 4 in cluster BP

RCRA NonGen / NLR 1000349644
FINDS FLD982160988
ECHO

Actual:
5 ft.

RCRA NonGen / NLR:

Date form received by agency: 05/02/2012

Focus Map:
4

Facility name: U S PRINTERS & LITHOGRAPHERS
Facility address: 7475 NW 7TH ST

MIAMI, FL 33126-2906

EPA ID: FLD982160988

Contact: ALBERTO VALDES

Contact address: 7475 NW 7TH ST

MIAMI, FL 33126-2906

Contact country: US

Contact telephone: 305-264-1819

Contact email: Not reported

EPA Region: 04

Classification: Non-Generator

Description: Handler: Non-Generators do not presently generate hazardous waste

Owner/Operator Summary:

Owner/operator name: ALBERTO VALDES

Owner/operator address: 7475 NW 7TH ST
MIAMI, FL 33126

Owner/operator country: US

Owner/operator telephone: Not reported

Owner/operator email: Not reported

Owner/operator fax: Not reported

Owner/operator extension: Not reported

Legal status: Private

Owner/Operator Type: Owner

Owner/Op start date: 10/18/1996

Owner/Op end date: Not reported

Handler Activities Summary:

U.S. importer of hazardous waste: No

Mixed waste (haz. and radioactive): No

Recycler of hazardous waste: No

Transporter of hazardous waste: No

Treater, storer or disposer of HW: No

Underground injection activity: No

On-site burner exemption: No

Furnace exemption: No

Used oil fuel burner: No

Used oil processor: No

User oil refiner: No

Used oil fuel marketer to burner: No

Used oil Specification marketer: No

Used oil transfer facility: No

Used oil transporter: No

Map ID
Direction
Distance
Elevation

MAP FINDINGS

Site

Database(s)

EDR ID Number
EPA ID Number

U S PRINTERS & LITHOGRAPHERS (Continued)

1000349644

Historical Generators:

Date form received by agency: 03/28/1988

Site name: U S PRINTERS & LITHOGRAPHERS

Classification: Small Quantity Generator

. Waste code: D002

. Waste name: CORROSIVE WASTE

Violation Status: No violations found

FINDS:

Registry ID: 110007433009

Environmental Interest/Information System

RCRAInfo is a national information system that supports the Resource Conservation and Recovery Act (RCRA) program through the tracking of events and activities related to facilities that generate, transport, and treat, store, or dispose of hazardous waste. RCRAInfo allows RCRA program staff to track the notification, permit, compliance, and corrective action activities required under RCRA.

Florida Environmental System Today Application (FIESTA) Data Maintenance (FDM) system maintains entity, environmental interest and affiliation data for the State of Florida.

[Click this hyperlink](#) while viewing on your computer to access additional FINDS: detail in the EDR Site Report.

ECHO:

Envid: 1000349644

Registry ID: 110007433009

DFR URL: <http://echo.epa.gov/detailed-facility-report?fid=110007433009>

BP530 **INTERNATIONAL PRESS OF MIAMI, INC.**
SSW **7475 NW 7 ST**
1/8-1/4 **MIAMI, FL 33126**
0.196 mi.
1035 ft. **Site 4 of 4 in cluster BP**

FL Miami-Dade IW **S103449003**
N/A

Actual:
5 ft.

Miami-Dade Co. IW5:

Focus Map:
4

Region: DADE
Facility ID: 199909110856013
Permit Status: FACILITY NO LONGER NEEDS A PERMIT OR CLOSED
Permit Code: 7
Work Group: IW5
Work Group Number: 895
Permit Number: IW5-00000895
Address Description: Not reported
Folio: 3030520020950
Title Code: AOP
Title Code Description: ANNUAL OPERATING PERMIT
Permit Title: INDUSTRIAL WASTE 5
Permit Class: REG
Permit Class Description: Regular permit

Map ID
Direction
Distance
Elevation

MAP FINDINGS

Site

Database(s)

EDR ID Number
EPA ID Number

CB531 **WOLF CAMERA, INC. STORE # 113**
East **7559 SW 88 ST**
1/8-1/4 **MIAMI, FL 33143**
0.196 mi.
1035 ft. **Site 2 of 3 in cluster CB**

FL Miami-Dade IW **S103449018**
FL Enforcement **N/A**

Actual:
9 ft.

Focus Map:
10

Miami-Dade Co. IW5:
Region: DADE
Facility ID: 199909111128107
Permit Status: FACILITY NO LONGER NEEDS A PERMIT OR CLOSED
Permit Code: 7
Work Group: IW5
Work Group Number: 2946
Permit Number: IW5-00002946
Address Description: Not reported
Folio: 3040350210020
Title Code: AOP
Title Code Description: ANNUAL OPERATING PERMIT
Permit Title: INDUSTRIAL WASTE 5
Permit Class: REG
Permit Class Description: Regular permit

Enforcement Miami-Dade:
Region: DADE
Enforcement Officer: Talibah Adisa
Facility Type: Industrial Waste [5]
Facility Status: Closed
Facility Status Code: C
Facility Type Code: IW[5]
Status Date: 2/21/1991
Case Level: Administrative Stage
Case Number: 1990072412002310
Case Description: Not reported
Address Description: Not reported
Folio: 3040350210020
Officer Name: Talibah Adisa
Case Status Level: A
Work Group: NONE
Work Group Number: Not reported

BS532 **LITTLE HOUSE RESTAURANT**
West **7817 SW 40 ST**
1/8-1/4 **MIAMI, FL 33155**
0.196 mi.
1037 ft. **Site 6 of 8 in cluster BS**

FL Miami-Dade IW **S104245185**
FL Enforcement **N/A**

Actual:
8 ft.

Focus Map:
7

Miami-Dade Co. IW6:
Region: DADE
Facility ID: 199909111508259
Permit Status: FACILITY NO LONGER NEEDS A PERMIT OR CLOSED
Permit Code: 7
Work Group: IW6
Work Group Number: 4236
Permit Number: IW6-00004236
Address Description: Not reported
Folio: 3040150000491
Title Code: AOP
Title Code Description: ANNUAL OPERATING PERMIT
Permit Title: WELLFIELD PROTECTION

Map ID
Direction
Distance
Elevation

MAP FINDINGS

Site

Database(s)

EDR ID Number
EPA ID Number

LITTLE HOUSE RESTAURANT (Continued)

S104245185

Permit Class: B
Permit Class Description: Shared access tenants on septic tank

BV533 JEM QUALITY PRINTERS
South 7350 NW 7 ST (BAY 114)
1/8-1/4 MIAMI, FL 33126
0.197 mi.
1039 ft. Site 4 of 5 in cluster BV

FL Miami-Dade IW S104290780
N/A

Actual: Miami-Dade Co. IW5:
5 ft. Region: DADE
Focus Map: Facility ID: 199909111001357
4 Permit Status: FACILITY NO LONGER NEEDS A PERMIT OR CLOSED
Permit Code: 7
Work Group: IW5
Work Group Number: 10958
Permit Number: IW5-00010958
Address Description: Not reported
Folio: 3040020400011
Title Code: AOP
Title Code Description: ANNUAL OPERATING PERMIT
Permit Title: INDUSTRIAL WASTE 5
Permit Class: REG
Permit Class Description: Regular permit

BV534 UNITED LABORATORY SERVICES CORP.
South 7350 NW 7 ST (SUITE 108)
1/8-1/4 MIAMI, FL 33126
0.197 mi.
1039 ft. Site 5 of 5 in cluster BV

FL Miami-Dade IW S106912427
N/A

Actual: Miami-Dade Co. IW5:
5 ft. Region: DADE
Focus Map: Facility ID: 200505260942411
4 Permit Status: FACILITY NO LONGER NEEDS A PERMIT OR CLOSED
Permit Code: 7
Work Group: IW5
Work Group Number: 16754
Permit Number: IW5-00016754
Address Description: Not reported
Folio: 3040020400011
Title Code: AOP
Title Code Description: ANNUAL OPERATING PERMIT
Permit Title: INDUSTRIAL WASTE 5
Permit Class: REG
Permit Class Description: Regular permit

Map ID
Direction
Distance
Elevation

MAP FINDINGS

Site

Database(s)

EDR ID Number
EPA ID Number

CE535 **TIN WAI HUI, DMD, PA.\DBA SOUTH DADE DENTAL GROUP**
WNW **7900 SW 104 ST**
1/8-1/4 **MIAMI, FL 33156**
0.197 mi.
1039 ft. **Site 1 of 5 in cluster CE**

FL Miami-Dade IW **S107720119**
FL TIER 2 **N/A**

Actual:
6 ft.

Focus Map:
11

Miami-Dade Co. IW5:
Region: DADE
Facility ID: 200810231402578
Permit Status: FACILITY NO LONGER NEEDS A PERMIT OR CLOSED
Permit Code: 7
Work Group: IW5
Work Group Number: 18836
Permit Number: IW5-00018836
Address Description: Not reported
Folio: 3050100000010
Title Code: AOP
Title Code Description: ANNUAL OPERATING PERMIT
Permit Title: INDUSTRIAL WASTE 5
Permit Class: REG
Permit Class Description: Regular permit

TIER 2:

Year: Not reported
Facility Id: Not reported
Active Date: 02/05/2003
Inactive Date: 06/09/2003
Sale Pending: False
Original Date: Not reported
PLOT Source: Address
Latitude: 25.673510
Longitude: -80.323010
LEPC District: 11
Counties: Monroe,Miami-Dade,Broward,
SERC: 6454
Program Level: 0
PRIME: 6286
SIC Code: 5531
SIC Code 2: Not reported
NAICS Code: 44131

Other Chemical Data:

Report Year: 2002
Tier 2 Report ID: 91462
Chemical ID: 224836
CAS Number: 7664939
Chemical Name: Sulfuric acid
Chemical Date: 1/27/2006
Average Amount: 2
Maximum Amount: 800
Location ID: 395699
Chemical State: Liquid
Mixture: True
Mixture Percent: .00
Container: R - OTHER
Pressure: 1 - AMBIENT PRESSURE
Temperature: 4 - AMBIENT TEMPERATURE
Average Amount: 2
Maximum Amount: 800

Map ID
Direction
Distance
Elevation

MAP FINDINGS

Site

Database(s)

EDR ID Number
EPA ID Number

TIN WAI HUI, DMD, PA.\\DBA SOUTH DADE DENTAL GROUP (Continued)

S107720119

Days on Site: 365
Site Plan: False
Site Plan Document: Not reported
Private Location: False
Location: AUTOMOTIVE DEPARTMENT - BATTERY RACK

Company Info:

Company Name: K MART
Company Address: POST OFFICE BOX 8073
Company City,St,Zip: ROYAL OAK, MI 48068-8073
Company Phone: Not reported
Company Fax: Not reported
Company Email: Not reported
FEI Number: 380729500
Company Contact Name: LISA EKLUND
Company Contact Phone: 248-637-6544
Reduced Fees: False
Exempt Fees: False
Electronic Filing: False
Employee: Not reported
Comments: 1/20/2006 - ALL KMART STORES ARE BELOW THRESHOLD PER THE LETTER DATED 2/5/2003 AND THE 2002, 2004 TIER II REPORTS. HOWEVER, THE OCALA DISTRIBUTION CENTER HAS 41,000 POUNDS OF SULFURIC ACID IN FORKLIFTS. SBB

BR536 PLUS CARE DIAGNOSTIC, INC.
West 7801 SW 24 ST (SUITE 117)
1/8-1/4 MIAMI, FL 33155
0.197 mi.
1042 ft. Site 6 of 8 in cluster BR

FL Miami-Dade IW S103449064
N/A

Actual: Miami-Dade Co. IW5:
7 ft. Region: DADE
Focus Map: Facility ID: 199909110955110
5 Permit Status: FACILITY NO LONGER NEEDS A PERMIT OR CLOSED
Permit Code: 7
Work Group: IW5
Work Group Number: 10002
Permit Number: IW5-00010002
Address Description: Not reported
Folio: 3040150050260
Title Code: AOP
Title Code Description: ANNUAL OPERATING PERMIT
Permit Title: INDUSTRIAL WASTE 5
Permit Class: REG
Permit Class Description: Regular permit

Map ID
Direction
Distance
Elevation

MAP FINDINGS

Site

Database(s)

EDR ID Number
EPA ID Number

BR537 **FIRST QUALITY DIAGNOSTIC CENTER**
West **7801 SW 24 ST (SUITE 114)**
1/8-1/4 **MIAMI, FL 33155**
0.197 mi.
1042 ft. **Site 7 of 8 in cluster BR**

FL Miami-Dade IW **S104289784**
N/A

Actual: Miami-Dade Co. IW5:
7 ft. Region: DADE
Focus Map: Facility ID: 199909111310329
5 Permit Status: FACILITY NO LONGER NEEDS A PERMIT OR CLOSED
Permit Code: 7
Work Group: IW5
Work Group Number: 8838
Permit Number: IW5-00008838
Address Description: Not reported
Folio: 3040100000032
Title Code: AOP
Title Code Description: ANNUAL OPERATING PERMIT
Permit Title: INDUSTRIAL WASTE 5
Permit Class: REG
Permit Class Description: Regular permit

BQ538 **LA SCUOLA AT ST MATHEWS**
East **7412 SW 72 ST**
1/8-1/4 **MIAMI, FL 33143**
0.197 mi.
1042 ft. **Site 2 of 3 in cluster BQ**

FL Miami-Dade IW **S119001741**
N/A

Actual: Miami-Dade Co. IW6:
12 ft. Region: DADE
Focus Map: Facility ID: 200310211113217
10 Permit Status: FACILITY NO LONGER NEEDS A PERMIT OR CLOSED
Permit Code: 7
Work Group: IW6
Work Group Number: 4456
Permit Number: IW6-00004456
Address Description: Not reported
Folio: 3040350070020
Title Code: AOP
Title Code Description: ANNUAL OPERATING PERMIT
Permit Title: WELLFIELD PROTECTION
Permit Class: A
Permit Class Description: Free standing facility on septic tank

CC539 **METALLOY CORP**
East **4896 SW 74 CT**
1/8-1/4 **MIAMI, FL 33155**
0.198 mi.
1045 ft. **Site 2 of 2 in cluster CC**

FL Miami-Dade IW **S104287824**
N/A

Actual: Miami-Dade Co. IW5:
7 ft. Region: DADE
Focus Map: Facility ID: 199909111209112
8 Permit Status: FACILITY NO LONGER NEEDS A PERMIT OR CLOSED
Permit Code: 7
Work Group: IW5
Work Group Number: 3432
Permit Number: IW5-00003432

Map ID
Direction
Distance
Elevation

MAP FINDINGS

Site

Database(s)

EDR ID Number
EPA ID Number

METALLOY CORP (Continued)

S104287824

Address Description: Not reported
Folio: 3040230790140
Title Code: AOP
Title Code Description: ANNUAL OPERATING PERMIT
Permit Title: INDUSTRIAL WASTE 5
Permit Class: REG
Permit Class Description: Regular permit

CE540 BUILDERS SQUARE #1451
WNW 7904 SW 104TH ST
1/8-1/4 MIAMI, FL 33156
0.198 mi.
1047 ft. Site 2 of 5 in cluster CE

RCRA NonGen / NLR 1000700619
FINDS FLD982135295
ECHO

Actual:
6 ft.

RCRA NonGen / NLR:

Date form received by agency: 03/24/2010

Focus Map:
11

Facility name: BUILDERS SQUARE #1451
Facility address: 7904 SW 104TH ST
MIAMI, FL 33156-3632
EPA ID: FLD982135295
Mailing address: LOMAS SANTA FE DR
SOLANA BEACH, CA 92075-1288
Contact: RANDY INGELS
Contact address: LOMAS SANTA FE DR STE 320
SOLANA BEACH, CA 92075-1288
Contact country: US
Contact telephone: 512-731-0735
Contact email: Not reported
EPA Region: 04
Classification: Non-Generator
Description: Handler: Non-Generators do not presently generate hazardous waste

Owner/Operator Summary:

Owner/operator name: RANDY INGELS
Owner/operator address: 201 LOMAS SANTA FE DR STE 320
SOLANA BEACH, CA 92075
Owner/operator country: US
Owner/operator telephone: Not reported
Owner/operator email: Not reported
Owner/operator fax: Not reported
Owner/operator extension: Not reported
Legal status: Private
Owner/Operator Type: Owner
Owner/Op start date: 10/18/1996
Owner/Op end date: Not reported

Handler Activities Summary:

U.S. importer of hazardous waste: No
Mixed waste (haz. and radioactive): No
Recycler of hazardous waste: No
Transporter of hazardous waste: No
Treater, storer or disposer of HW: No
Underground injection activity: No
On-site burner exemption: No
Furnace exemption: No
Used oil fuel burner: No
Used oil processor: No

Map ID
Direction
Distance
Elevation

MAP FINDINGS

Site

Database(s)

EDR ID Number
EPA ID Number

BUILDERS SQUARE #1451 (Continued)

1000700619

User oil refiner: No
Used oil fuel marketer to burner: No
Used oil Specification marketer: No
Used oil transfer facility: No
Used oil transporter: No

Historical Generators:

Date form received by agency: 04/09/1990
Site name: BUILDERS SQUARE #1451
Classification: Small Quantity Generator

. Waste code: D001
. Waste name: IGNITABLE WASTE

. Waste code: D002
. Waste name: CORROSIVE WASTE

. Waste code: D003
. Waste name: REACTIVE WASTE

Violation Status: No violations found

FINDS:

Registry ID: 110007429194

Environmental Interest/Information System

RCRAInfo is a national information system that supports the Resource Conservation and Recovery Act (RCRA) program through the tracking of events and activities related to facilities that generate, transport, and treat, store, or dispose of hazardous waste. RCRAInfo allows RCRA program staff to track the notification, permit, compliance, and corrective action activities required under RCRA.

Florida Environmental System Today Application (FIESTA) Data Maintenance (FDM) system maintains entity, environmental interest and affiliation data for the State of Florida.

[Click this hyperlink](#) while viewing on your computer to access additional FINDS: detail in the EDR Site Report.

ECHO:

Envid: 1000700619
Registry ID: 110007429194
DFR URL: <http://echo.epa.gov/detailed-facility-report?fid=110007429194>

CA541 **MORGAN TIRE & AUTO, INC./DBA TIRES PLUS**
West **855 SW 79 AVE**
1/8-1/4 **MIAMI, FL 33144**
0.199 mi.
1050 ft. **Site 4 of 4 in cluster CA**

FL Miami-Dade IW **S104291084**
N/A

Actual: Miami-Dade Co. IW5:
5 ft. Region: DADE
Focus Map: Facility ID: 199909111035501
5 Permit Status: VERIFICATION OF PERMIT REQUIREMENT

Map ID
Direction
Distance
Elevation

MAP FINDINGS

Site

Database(s)

EDR ID Number
EPA ID Number

MORGAN TIRE & AUTO, INC./DBA TIRES PLUS (Continued)

S104291084

Permit Code: 17
Work Group: IW5
Work Group Number: 11821
Permit Number: IW5-00011821
Address Description: Not reported
Folio: 3040100450070
Title Code: AOP
Title Code Description: ANNUAL OPERATING PERMIT
Permit Title: INDUSTRIAL WASTE 5
Permit Class: REG
Permit Class Description: Regular permit

BS542
West
1/8-1/4
0.199 mi.
1051 ft.

MORE MONEY, INC.
7819 SW 40 ST
MIAMI, FL 33155

FL Miami-Dade IW

S104245186
N/A

Site 7 of 8 in cluster BS

Actual:
8 ft.

Miami-Dade Co. IW6:

Focus Map:
7

Region: DADE
Facility ID: 199909111508267
Permit Status: FACILITY NO LONGER NEEDS A PERMIT OR CLOSED
Permit Code: 7
Work Group: IW6
Work Group Number: 4237
Permit Number: IW6-00004237
Address Description: Not reported
Folio: 3040150000491
Title Code: AOP
Title Code Description: ANNUAL OPERATING PERMIT
Permit Title: WELLFIELD PROTECTION
Permit Class: B
Permit Class Description: Shared access tenants on septic tank

BR543
West
1/8-1/4
0.199 mi.
1053 ft.

SANDRA R GOTMAN, D.P.M., P.A.
7805 SW 24 ST (SUITE 107)
MIAMI, FL 33155

FL Miami-Dade IW

S103449065
N/A

Site 8 of 8 in cluster BR

Actual:
7 ft.

Miami-Dade Co. IW5:

Focus Map:
5

Region: DADE
Facility ID: 199909110954465
Permit Status: FACILITY NO LONGER NEEDS A PERMIT OR CLOSED
Permit Code: 7
Work Group: IW5
Work Group Number: 9947
Permit Number: IW5-00009947
Address Description: Not reported
Folio: 3040150050260
Title Code: AOP
Title Code Description: ANNUAL OPERATING PERMIT
Permit Title: INDUSTRIAL WASTE 5
Permit Class: REG
Permit Class Description: Regular permit

Map ID
Direction
Distance
Elevation

MAP FINDINGS

Site

Database(s)

EDR ID Number
EPA ID Number

BU544 **WESTBURY TRANSPORT, INC.**
NNE **7331 NW 12 ST**
1/8-1/4 **MIAMI, FL 33126**
0.200 mi.
1058 ft. **Site 5 of 5 in cluster BU**

FL Miami-Dade IW **U003702861**
FL Enforcement **N/A**

Actual:
7 ft.

Focus Map:
4

Miami-Dade Co. IW5:

Region: DADE
Facility ID: 199909111121393
Permit Status: FACILITY NO LONGER NEEDS A PERMIT OR CLOSED
Permit Code: 7
Work Group: IW5
Work Group Number: 1902
Permit Number: IW5-00001902
Address Description: Not reported
Folio: 3030350000122
Title Code: AOP
Title Code Description: ANNUAL OPERATING PERMIT
Permit Title: INDUSTRIAL WASTE 5
Permit Class: REG
Permit Class Description: Regular permit

Enforcement Miami-Dade:

Region: DADE
Enforcement Officer: Mirna Leal
Facility Type: Industrial Waste [5]
Facility Status: Closed
Facility Status Code: C
Facility Type Code: IW[5]
Status Date: 8/4/1997
Case Level: Ticket Issued
Case Number: 1997010911241300
Case Description: OPERATING ON A SEPTIC TANK OR ALLOWING THE OPERATION OF BUS ON SEPTIC
Address Description: Not reported
Folio: 3030350000122
Officer Name: Mirna Leal
Case Status Level: T
Work Group: NONE
Work Group Number: Not reported

CF545 **CAR AUTO SERVICES**
North **7279 NW 12 ST**
1/8-1/4 **MIAMI, FL 33126**
0.201 mi.
1062 ft. **Site 1 of 2 in cluster CF**

FL Miami-Dade IW **S118741827**
FL Enforcement **N/A**

Actual:
7 ft.

Focus Map:
4

Miami-Dade Co. IW5:

Region: DADE
Facility ID: 201608221115366
Permit Status: FACILITY NO LONGER NEEDS A PERMIT OR CLOSED
Permit Code: 7
Work Group: IW5
Work Group Number: 22420
Permit Number: IW5-00022420
Address Description: Not reported
Folio: 3030350130150
Title Code: AOP
Title Code Description: ANNUAL OPERATING PERMIT
Permit Title: INDUSTRIAL WASTE 5

Map ID
Direction
Distance
Elevation

MAP FINDINGS

Site

Database(s)

EDR ID Number
EPA ID Number

CAR AUTO SERVICES (Continued)

S118741827

Permit Class: REG
Permit Class Description: Regular permit

BY546 **ORIGINAL WORLD WIDE LTD., INC.**
East **4240 SW 74 AVE**
1/8-1/4 **MIAMI, FL 33155**
0.202 mi.
1064 ft. **Site 3 of 18 in cluster BY**

FL Miami-Dade IW
FL Enforcement

S104288672
N/A

Actual: Miami-Dade Co. IW5:
6 ft. Region: DADE
Focus Map: Facility ID: 199909111345551
8 Permit Status: FACILITY NO LONGER NEEDS A PERMIT OR CLOSED
Permit Code: 7
Work Group: IW5
Work Group Number: 10749
Permit Number: IW5-00010749
Address Description: Not reported
Folio: 3040230000204
Title Code: AOP
Title Code Description: ANNUAL OPERATING PERMIT
Permit Title: INDUSTRIAL WASTE 5
Permit Class: REG
Permit Class Description: Regular permit

Enforcement Miami-Dade:
Region: DADE
Enforcement Officer: Steve Durocher
Facility Type: Industrial Waste [6]
Facility Status: Closed
Facility Status Code: C
Facility Type Code: IW[6]
Status Date: 2/28/1990
Case Level: Administrative Stage
Case Number: 1990081711005690
Case Description: Not reported
Address Description: Not reported
Folio: 3040230000204
Officer Name: Steve Durocher
Case Status Level: A
Work Group: NONE
Work Group Number: Not reported

BY547 **BENZ AUTO SERVICE, INC.**
East **4240-44 SW 74 AVE**
1/8-1/4 **MIAMI, FL 33155**
0.202 mi.
1064 ft. **Site 4 of 18 in cluster BY**

FL Miami-Dade IW

S105175316
N/A

Actual: Miami-Dade Co. IW5:
6 ft. Region: DADE
Focus Map: Facility ID: 199909110859081
8 Permit Status: PERMIT ISSUED
Permit Code: 5
Work Group: IW5
Work Group Number: 1565

Map ID
Direction
Distance
Elevation

MAP FINDINGS

Site

Database(s)

EDR ID Number
EPA ID Number

BENZ AUTO SERVICE, INC. (Continued)

S105175316

Permit Number: IW5-00001565
Address Description: Not reported
Folio: 3040230000204
Title Code: AOP
Title Code Description: ANNUAL OPERATING PERMIT
Permit Title: INDUSTRIAL WASTE 5
Permit Class: REG
Permit Class Description: Regular permit

CE548 CALUSA CLEANERS
WNW 7914 SW 104TH ST
1/8-1/4 MIAMI, FL 33156
0.202 mi.
1064 ft. Site 3 of 5 in cluster CE

RCRA-CESQG 1000906002
FL Miami-Dade Co. AP FL0000351825
FL Miami-Dade IW
FL DRYCLEANERS

Actual:
6 ft.

RCRA-CESQG:

Date form received by agency: 05/28/2010

Focus Map:
11

Facility name: CALUSA CLEANERS
Facility address: 7914 SW 104TH ST
MIAMI, FL 33156-3632

EPA ID: FL0000351825
Mailing address: SW 104TH ST
MIAMI, FL 33156-3632

Contact: ALVAREZ ENRIQUE
Contact address: SW 104TH ST
MIAMI, FL 33156-3632

Contact country: US
Contact telephone: 305-387-3823
Contact email: Not reported

EPA Region: 04
Land type: Private

Classification: Conditionally Exempt Small Quantity Generator
Description: Handler: generates 100 kg or less of hazardous waste per calendar month, and accumulates 1000 kg or less of hazardous waste at any time; or generates 1 kg or less of acutely hazardous waste per calendar month, and accumulates at any time: 1 kg or less of acutely hazardous waste; or 100 kg or less of any residue or contaminated soil, waste or other debris resulting from the cleanup of a spill, into or on any land or water, of acutely hazardous waste; or generates 100 kg or less of any residue or contaminated soil, waste or other debris resulting from the cleanup of a spill, into or on any land or water, of acutely hazardous waste during any calendar month, and accumulates at any time: 1 kg or less of acutely hazardous waste; or 100 kg or less of any residue or contaminated soil, waste or other debris resulting from the cleanup of a spill, into or on any land or water, of acutely hazardous waste

Owner/Operator Summary:

Owner/operator name: ALVAREZ ENRIQUE
Owner/operator address: 7914 SW 104TH ST
MIAMI, FL 33156

Owner/operator country: US
Owner/operator telephone: Not reported
Owner/operator email: Not reported
Owner/operator fax: Not reported
Owner/operator extension: Not reported
Legal status: Private

Map ID
Direction
Distance
Elevation

MAP FINDINGS

Site

Database(s)

EDR ID Number
EPA ID Number

CALUSA CLEANERS (Continued)

1000906002

Owner/Operator Type: Owner
Owner/Op start date: 10/18/1996
Owner/Op end date: Not reported

Handler Activities Summary:

U.S. importer of hazardous waste: No
Mixed waste (haz. and radioactive): No
Recycler of hazardous waste: No
Transporter of hazardous waste: No
Treater, storer or disposer of HW: No
Underground injection activity: No
On-site burner exemption: No
Furnace exemption: No
Used oil fuel burner: No
Used oil processor: No
Used oil refiner: No
Used oil fuel marketer to burner: No
Used oil Specification marketer: No
Used oil transfer facility: No
Used oil transporter: No

. Waste code: D001
. Waste name: IGNITABLE WASTE

. Waste code: F002
. Waste name: THE FOLLOWING SPENT HALOGENATED SOLVENTS: TETRACHLOROETHYLENE, METHYLENE CHLORIDE, TRICHLOROETHYLENE, 1,1,1-TRICHLOROETHANE, CHLOROBENZENE, 1,1,2-TRICHLORO-1,2,2-TRIFLUOROETHANE, ORTHO-DICHLOROBENZENE, TRICHLOROFLUOROMETHANE, AND 1,1,2, TRICHLOROETHANE; ALL SPENT SOLVENT MIXTURES/BLENDS CONTAINING, BEFORE USE, A TOTAL OF TEN PERCENT OR MORE (BY VOLUME) OF ONE OR MORE OF THE ABOVE HALOGENATED SOLVENTS OR THOSE SOLVENTS LISTED IN F001, F004, AND F005; AND STILL BOTTOMS FROM THE RECOVERY OF THESE SPENT SOLVENTS AND SPENT SOLVENT MIXTURES.

Historical Generators:

Date form received by agency: 06/08/1994
Site name: CALUSA CLEANERS
Classification: Small Quantity Generator

. Waste code: D001
. Waste name: IGNITABLE WASTE

. Waste code: F002
. Waste name: THE FOLLOWING SPENT HALOGENATED SOLVENTS: TETRACHLOROETHYLENE, METHYLENE CHLORIDE, TRICHLOROETHYLENE, 1,1,1-TRICHLOROETHANE, CHLOROBENZENE, 1,1,2-TRICHLORO-1,2,2-TRIFLUOROETHANE, ORTHO-DICHLOROBENZENE, TRICHLOROFLUOROMETHANE, AND 1,1,2, TRICHLOROETHANE; ALL SPENT SOLVENT MIXTURES/BLENDS CONTAINING, BEFORE USE, A TOTAL OF TEN PERCENT OR MORE (BY VOLUME) OF ONE OR MORE OF THE ABOVE HALOGENATED SOLVENTS OR THOSE SOLVENTS LISTED IN F001, F004, AND F005; AND STILL BOTTOMS FROM THE RECOVERY OF THESE SPENT SOLVENTS AND SPENT SOLVENT MIXTURES.

Facility Has Received Notices of Violations:

Regulation violated: 376.3078(9)(a)

Map ID
Direction
Distance
Elevation

MAP FINDINGS

Site

Database(s)

EDR ID Number
EPA ID Number

CALUSA CLEANERS (Continued)

1000906002

Area of violation: State Statute or Regulation
Date violation determined: 05/24/2010
Date achieved compliance: 07/15/2010
Violation lead agency: State
Enforcement action: Not reported
Enforcement action date: Not reported
Enf. disposition status: Not reported
Enf. disp. status date: Not reported
Enforcement lead agency: Not reported
Proposed penalty amount: Not reported
Final penalty amount: Not reported
Paid penalty amount: Not reported

Evaluation Action Summary:

Evaluation date: 05/24/2010
Evaluation: COMPLIANCE EVALUATION INSPECTION ON-SITE
Area of violation: State Statute or Regulation
Date achieved compliance: 07/15/2010
Evaluation lead agency: State

Miami-Dade Co. AP:

Region: DADE
Facility ID: 200903261418047
Work Group: AP
Work Group Number: 2638
Permit Number: AP-00002638
Address Description: Not reported
Folio: 3050100000010
Title Code: AOP
Title Code Description: ANNUAL OPERATING PERMIT
Permit Title: AIR POLLUTION
Permit Class: DGP
Permit Class Description: DEP NOT TITLE V GENERAL PERMIT
Permit Status: FACILITY NO LONGER NEEDS A PERMIT OR CLOSED
Permit Code: 7

Miami-Dade Co. IW5:

Region: DADE
Facility ID: 199909110935389
Permit Status: FACILITY NO LONGER NEEDS A PERMIT OR CLOSED
Permit Code: 7
Work Group: IW5
Work Group Number: 8237
Permit Number: IW5-00008237
Address Description: Not reported
Folio: 3050100000010
Title Code: AOP
Title Code Description: ANNUAL OPERATING PERMIT
Permit Title: INDUSTRIAL WASTE 5
Permit Class: AP
Permit Class Description: FACILITY USING PERC

DRYCLEANERS:

Facility ID: 9502061
Facility Type: Drycleaner
Facility Status: CLOSED

Map ID
Direction
Distance
Elevation

MAP FINDINGS

Site

Database(s)

EDR ID Number
EPA ID Number

CALUSA CLEANERS (Continued)

1000906002

Facility Phone: (305) 270-1188
Owner ID: 48292
Owner Role: PROPERTY OWNER
Owner Name: P M REALTY
Owner Contact: REBECCA KAPLAN
Owner Address: 4927 COCONUT CREEK PKY
Owner Addr2: Not reported
Owner City,St,Zip: COCONUT CREEK, FL 33156
RP Phone: (954) 979-6226
Start Date: 02/05/1999

Facility ID: 9502061
Facility Type: Drycleaner
Facility Status: CLOSED
Facility Phone: (305) 270-1188
Owner ID: 40620
Owner Role: FACILITY OWNER
Owner Name: CALUSA CLEANERS
Owner Contact: ALVAREZ, ENRIQUE & ALICIA
Owner Address: 7281 SW 135TH TER
Owner Addr2: Not reported
Owner City,St,Zip: MIAMI, FL 33156
RP Phone: (305) 270-1188
Start Date: 07/06/1995

Facility ID: 9502061
Facility Type: Drycleaner
Facility Status: CLOSED
Facility Phone: (305) 270-1188
Owner ID: 40620
Owner Role: ACCOUNT OWNER
Owner Name: CALUSA CLEANERS
Owner Contact: ALVAREZ, ENRIQUE & ALICIA
Owner Address: 7281 SW 135TH TER
Owner Addr2: Not reported
Owner City,St,Zip: MIAMI, FL 33156
RP Phone: (305) 270-1188
Start Date: 07/06/1995

CG549 **CENTRAL CONCRETE SUPERMIX - MIAMI**
East **4300 SW 74TH AVE**
1/8-1/4 **MIAMI, FL 33155**
0.202 mi.
1065 ft. **Site 1 of 8 in cluster CG**

FL UST **1000858782**
RCRA NonGen / NLR **FL0000014886**

Actual: Miami-Dade Co. Tanks:
6 ft. Facility ID: 199909011839154
Focus Map: Permit Code: 7
8 Work Group: UT
Work Group Number:1498
Permit Number: UT-00001498
Location Description: Not reported
Folio: 3040230860010
Permit Status: FACILITY NO LONGER NEEDS A PERMIT OR CLOSED
Title Code: AOP
Title Status: ANNUAL OPERATING PERMIT
Permit Title: STORAGE TANKS
Class Code: REG

Map ID
Direction
Distance
Elevation

MAP FINDINGS

Site

Database(s)

EDR ID Number
EPA ID Number

CENTRAL CONCRETE SUPERMIX - MIAMI (Continued)

1000858782

Class Status: REGULAR PERMIT

RCRA NonGen / NLR:

Date form received by agency: 04/20/2012

Facility name: CENTRAL CONCRETE SUPERMIX - MIAMI

Facility address: 4300 SW 74TH AVE
MIAMI, FL 33155-4406

EPA ID: FL0000014886

Contact: ORLANDO CASTANEDA

Contact address: 4300 SW 74TH AVE
MIAMI, FL 33155-4406

Contact country: US

Contact telephone: 305-262-3250

Contact email: Not reported

EPA Region: 04

Classification: Non-Generator

Description: Handler: Non-Generators do not presently generate hazardous waste

Owner/Operator Summary:

Owner/operator name: ORLANDO CASTANEDA

Owner/operator address: 4300 SW 74TH AVE
MIAMI, FL 33155

Owner/operator country: US

Owner/operator telephone: Not reported

Owner/operator email: Not reported

Owner/operator fax: Not reported

Owner/operator extension: Not reported

Legal status: Private

Owner/Operator Type: Owner

Owner/Op start date: 01/26/1998

Owner/Op end date: Not reported

Handler Activities Summary:

U.S. importer of hazardous waste: No

Mixed waste (haz. and radioactive): No

Recycler of hazardous waste: No

Transporter of hazardous waste: No

Treater, storer or disposer of HW: No

Underground injection activity: No

On-site burner exemption: No

Furnace exemption: No

Used oil fuel burner: No

Used oil processor: No

User oil refiner: No

Used oil fuel marketer to burner: No

Used oil Specification marketer: No

Used oil transfer facility: No

Used oil transporter: No

Historical Generators:

Date form received by agency: 10/13/1993

Site name: CENTRAL CONCRETE SUPERMIX - MIAMI

Classification: Small Quantity Generator

Waste code: D001

Map ID
Direction
Distance
Elevation

MAP FINDINGS

Site

Database(s)

EDR ID Number
EPA ID Number

CENTRAL CONCRETE SUPERMIX - MIAMI (Continued)

1000858782

. Waste name: IGNITABLE WASTE

. Waste code: D018
. Waste name: BENZENE

. Waste code: D039
. Waste name: TETRACHLOROETHYLENE

Violation Status: No violations found

CG550 **SUPERMIX CONCRETE - PLANT 1**
East **4300 SOUTHWEST 74 AVENUE**
1/8-1/4 **MIAMI, FL 33155**
0.202 mi.
1065 ft. **Site 2 of 8 in cluster CG**

FL Miami-Dade Co. AP
FL Miami-Dade IW
FL Enforcement
FL TIER 2

S107715428
N/A

Actual:
6 ft.

Focus Map:
8

Miami-Dade Co. AP:
Region: DADE
Facility ID: 199904211327304
Work Group: AP
Work Group Number: 133
Permit Number: AP-00000133
Address Description: Not reported
Folio: 3040230860010
Title Code: AOP
Title Code Description: ANNUAL OPERATING PERMIT
Permit Title: AIR EMISSIONS
Permit Class: DGP
Permit Class Description: DEP NOT TITLE V GENERAL PERMIT
Permit Status: PERMIT ISSUED
Permit Code: 5

Miami-Dade Co. IW5:
Region: DADE
Facility ID: 199909110828296
Permit Status: PERMIT ISSUED
Permit Code: 5
Work Group: IW5
Work Group Number: 3891
Permit Number: IW5-00003891
Address Description: Not reported
Folio: 3040230860010
Title Code: AOP
Title Code Description: ANNUAL OPERATING PERMIT
Permit Title: INDUSTRIAL WASTE 5
Permit Class: REG
Permit Class Description: Regular permit

Enforcement Miami-Dade:
Region: DADE
Enforcement Officer: STEVEN DUROCHER
Facility Type: Underground Tanks
Facility Status: Closed
Facility Status Code: C
Facility Type Code: UGT
Status Date: 3/17/2006
Case Level: Ticket Issued
Case Number: 2005100709294310

Map ID
Direction
Distance
Elevation

MAP FINDINGS

Site

Database(s)

EDR ID Number
EPA ID Number

SUPERMIX CONCRETE - PLANT 1 (Continued)

S107715428

Case Description: 24-25 VIOLATIONS OF REF. RULES & REGS
Address Description: Not reported
Folio: 3040230860010
Officer Name: STEVEN DUROCHER
Case Status Level: T
Work Group: UT
Work Group Number: Not reported

TIER 2:

Year: 2010
Facility Id: Not reported
Active Date: Not reported
Inactive Date: Not reported
Sale Pending: Not reported
Original Date: Not reported
PLOT Source: Not reported
Latitude: 25.73027
Longitude: -80.31
LEPC District: Not reported
Counties: Not reported
SERC: Not reported
Program Level: Not reported
PRIME: Not reported
SIC Code: Not reported
SIC Code 2: Not reported
NAICS Code: Not reported
Last Modified Date: Not reported
First Submit Date: Not reported
Data Submitted By: Not reported
Company Name: Not reported
Comments: Not reported

Chemical Code: 68476346
Chemical Name: Diesel Fuel Oil (low sulfur)
Chemical State: LIQUID
Location Name: Entire Facility
Container Code: A
Pressure Code: 1
Temperature Code: 4
Average Quantity: 4
Maximum Quantity: 74000
Days On Site: 365

Year: Not reported
Facility Id: Not reported
Active Date: 01/01/1980
Inactive Date: Not reported
Sale Pending: False
Original Date: Not reported
PLOT Source: Address
Latitude: 25.730270
Longitude: -80.314870
LEPC District: 11
Counties: Monroe,Miami-Dade,Broward,
SERC: 19861
Program Level: 0

Map ID
Direction
Distance
Elevation

MAP FINDINGS

Site

Database(s)

EDR ID Number
EPA ID Number

SUPERMIX CONCRETE - PLANT 1 (Continued)

S107715428

PRIME: 11113
SIC Code: 3273
SIC Code 2: Not reported
NAICS Code: 32732

Other Chemical Data:

Report Year: 2007
Tier 2 Report ID: 104296
Chemical ID: 298751
CAS Number: 68476346
Chemical Name: DIESEL FUEL OIL (HIGH SULFUR)
Chemical Date: 5/30/2008
Average Amount: 4
Maximum Amount: 74000
Location ID: 493132
Chemical State: LIQUID
Mixture: True
Mixture Percent: .00
Container: B - BELOW GROUND TANK
Pressure: 1 - AMBIENT PRESSURE
Temperature: 4 - AMBIENT TEMPERATURE
Average Amount: 4
Maximum Amount: 74000
Days on Site: 365
Site Plan: False
Site Plan Document: Not reported
Private Location: False
Location: YARD

Report Year: 2006
Tier 2 Report ID: 98767
Chemical ID: 265738
CAS Number: 68476346
Chemical Name: DIESEL FUEL OIL (HIGH SULFUR)
Chemical Date: 5/10/2007
Average Amount: 4
Maximum Amount: 74000
Location ID: 449496
Chemical State: LIQUID
Mixture: True
Mixture Percent: .00
Container: B - BELOW GROUND TANK
Pressure: 1 - AMBIENT PRESSURE
Temperature: 4 - AMBIENT TEMPERATURE
Average Amount: 4
Maximum Amount: 74000
Days on Site: 365
Site Plan: False
Site Plan Document: Not reported
Private Location: False
Location: YARD

Report Year: 2005
Tier 2 Report ID: 95116
Chemical ID: 247685
CAS Number: 68476346

Map ID
Direction
Distance
Elevation

MAP FINDINGS

Site

Database(s)

EDR ID Number
EPA ID Number

SUPERMIX CONCRETE - PLANT 1 (Continued)

S107715428

Chemical Name: DIESEL FUEL OIL (HIGH SULFUR)
Chemical Date: 11/2/2006
Average Amount: 4
Maximum Amount: 74000
Location ID: 426185
Chemical State: LIQUID
Mixture: True
Mixture Percent: .00
Container: B - BELOW GROUND TANK
Pressure: 1 - AMBIENT PRESSURE
Temperature: 4 - AMBIENT TEMPERATURE
Average Amount: 4
Maximum Amount: 74000
Days on Site: 365
Site Plan: False
Site Plan Document: Not reported
Private Location: False
Location: YARD

Report Year: 2004
Tier 2 Report ID: 88590
Chemical ID: 218117
CAS Number: 68476346
Chemical Name: DIESEL FUEL OIL (HIGH SULFUR)
Chemical Date: 8/4/2005
Average Amount: 4
Maximum Amount: 74000
Location ID: 387527
Chemical State: LIQUID
Mixture: True
Mixture Percent: .00
Container: B - BELOW GROUND TANK
Pressure: 1 - AMBIENT PRESSURE
Temperature: 4 - AMBIENT TEMPERATURE
Average Amount: 4
Maximum Amount: 74000
Days on Site: 365
Site Plan: False
Site Plan Document: Not reported
Private Location: False
Location: YARD

Report Year: 2003
Tier 2 Report ID: 84052
Chemical ID: 194525
CAS Number: 68476346
Chemical Name: DIESEL FUEL OIL (HIGH SULFUR)
Chemical Date: 7/7/2004
Average Amount: 4
Maximum Amount: 74000
Location ID: 356975
Chemical State: LIQUID
Mixture: True
Mixture Percent: .00
Container: B - BELOW GROUND TANK

Map ID
Direction
Distance
Elevation

MAP FINDINGS

Site

Database(s)

EDR ID Number
EPA ID Number

SUPERMIX CONCRETE - PLANT 1 (Continued)

S107715428

Pressure: 1 - AMBIENT PRESSURE
Temperature: 4 - AMBIENT TEMPERATURE
Average Amount: 4
Maximum Amount: 74000
Days on Site: 365
Site Plan: False
Site Plan Document: Not reported
Private Location: False
Location: YARD

Report Year: 2002
Tier 2 Report ID: 82137
Chemical ID: 168364
CAS Number: 68476346
Chemical Name: DIESEL FUEL OIL (HIGH SULFUR)
Chemical Date: 1/2/1972
Average Amount: 4
Maximum Amount: 74000
Location ID: 324505
Chemical State: LIQUID
Mixture: False
Mixture Percent: 100.00
Containter: B - BELOW GROUND TANK
Pressure: 1 - AMBIENT PRESSURE
Temperature: 4 - AMBIENT TEMPERATURE
Average Amount: 4
Maximum Amount: 74000
Days on Site: 365
Site Plan: False
Site Plan Document: Not reported
Private Location: False
Location: YARD

Report Year: 2001
Tier 2 Report ID: 76920
Chemical ID: 133669
CAS Number: 68476346
Chemical Name: DIESEL FUEL OIL (HIGH SULFUR)
Chemical Date: 1/2/1972
Average Amount: 4
Maximum Amount: 74000
Location ID: 294742
Chemical State: LIQUID
Mixture: False
Mixture Percent: 100.00
Containter: CONV
Pressure: CONV
Temperature: CONV
Average Amount: 4
Maximum Amount: 74000
Days on Site: 365
Site Plan: False
Site Plan Document: Not reported
Private Location: False
Location: Not reported

Map ID
Direction
Distance
Elevation

MAP FINDINGS

Site

Database(s)

EDR ID Number
EPA ID Number

SUPERMIX CONCRETE - PLANT 1 (Continued)

S107715428

Report Year: 1993
Tier 2 Report ID: 7753
Chemical ID: 121939
CAS Number: 68476346
Chemical Name: DIESEL FUEL OIL (HIGH SULFUR)
Chemical Date: 1/2/1972
Average Amount: 4
Maximum Amount: 74000
Location ID: 163155
Chemical State: LIQUID
Mixture: False
Mixture Percent: 100.00
Containter: CONV
Pressure: CONV
Temperature: CONV
Average Amount: 4
Maximum Amount: 74000
Days on Site: 365
Site Plan: False
Site Plan Document: Not reported
Private Location: False
Location: Not reported

Report Year: 1994
Tier 2 Report ID: 16129
Chemical ID: 121938
CAS Number: 68476346
Chemical Name: DIESEL FUEL OIL (HIGH SULFUR)
Chemical Date: 1/2/1972
Average Amount: 4
Maximum Amount: 74000
Location ID: 177528
Chemical State: LIQUID
Mixture: False
Mixture Percent: 100.00
Containter: CONV
Pressure: CONV
Temperature: CONV
Average Amount: 4
Maximum Amount: 74000
Days on Site: 365
Site Plan: False
Site Plan Document: Not reported
Private Location: False
Location: Not reported

Report Year: 1995
Tier 2 Report ID: 24548
Chemical ID: 121937
CAS Number: 68476346
Chemical Name: DIESEL FUEL OIL (HIGH SULFUR)
Chemical Date: 1/2/1972
Average Amount: 4
Maximum Amount: 74000
Location ID: 192757

Map ID
Direction
Distance
Elevation

MAP FINDINGS

Site

Database(s)

EDR ID Number
EPA ID Number

SUPERMIX CONCRETE - PLANT 1 (Continued)

S107715428

Chemical State: LIQUID
Mixture: False
Mixture Percent: 100.00
Containter: CONV
Pressure: CONV
Temperature: CONV
Average Amount: 4
Maximum Amount: 74000
Days on Site: 365
Site Plan: False
Site Plan Document: Not reported
Private Location: False
Location: Not reported

Report Year: 1996
Tier 2 Report ID: 33099
Chemical ID: 121936
CAS Number: 68476346
Chemical Name: DIESEL FUEL OIL (HIGH SULFUR)
Chemical Date: 1/2/1972
Average Amount: 4
Maximum Amount: 74000
Location ID: 208098
Chemical State: LIQUID
Mixture: False
Mixture Percent: 100.00
Containter: CONV
Pressure: CONV
Temperature: CONV
Average Amount: 4
Maximum Amount: 74000
Days on Site: 365
Site Plan: False
Site Plan Document: Not reported
Private Location: False
Location: Not reported

Report Year: 1997
Tier 2 Report ID: 41671
Chemical ID: 121935
CAS Number: 68476346
Chemical Name: DIESEL FUEL OIL (HIGH SULFUR)
Chemical Date: 1/2/1972
Average Amount: 4
Maximum Amount: 74000
Location ID: 223830
Chemical State: LIQUID
Mixture: False
Mixture Percent: 100.00
Containter: CONV
Pressure: CONV
Temperature: CONV
Average Amount: 4
Maximum Amount: 74000
Days on Site: 365

Map ID
Direction
Distance
Elevation

MAP FINDINGS

Site

Database(s)

EDR ID Number
EPA ID Number

SUPERMIX CONCRETE - PLANT 1 (Continued)

S107715428

Site Plan: False
Site Plan Document: Not reported
Private Location: False
Location: Not reported

Report Year: 1998
Tier 2 Report ID: 50324
Chemical ID: 121934
CAS Number: 68476346
Chemical Name: DIESEL FUEL OIL (HIGH SULFUR)
Chemical Date: 1/2/1972
Average Amount: 4
Maximum Amount: 74000
Location ID: 240474
Chemical State: LIQUID
Mixture: False
Mixture Percent: 100.00
Container: CONV
Pressure: CONV
Temperature: CONV
Average Amount: 4
Maximum Amount: 74000
Days on Site: 365
Site Plan: False
Site Plan Document: Not reported
Private Location: False
Location: Not reported

Report Year: 1999
Tier 2 Report ID: 59143
Chemical ID: 121933
CAS Number: 68476346
Chemical Name: DIESEL FUEL OIL (HIGH SULFUR)
Chemical Date: 1/2/1972
Average Amount: 5
Maximum Amount: 207600
Location ID: 257845
Chemical State: LIQUID
Mixture: False
Mixture Percent: 100.00
Container: CONV
Pressure: CONV
Temperature: CONV
Average Amount: 5
Maximum Amount: 207600
Days on Site: 365
Site Plan: False
Site Plan Document: Not reported
Private Location: False
Location: Not reported

Report Year: 2000
Tier 2 Report ID: 68258
Chemical ID: 121932

Map ID
Direction
Distance
Elevation

MAP FINDINGS

Site

Database(s)

EDR ID Number
EPA ID Number

SUPERMIX CONCRETE - PLANT 1 (Continued)

S107715428

CAS Number: 68476346
Chemical Name: DIESEL FUEL OIL (HIGH SULFUR)
Chemical Date: 1/2/1972
Average Amount: 4
Maximum Amount: 74000
Location ID: 276445
Chemical State: LIQUID
Mixture: False
Mixture Percent: 100.00
Containter: CONV
Pressure: CONV
Temperature: CONV
Average Amount: 4
Maximum Amount: 74000
Days on Site: 365
Site Plan: False
Site Plan Document: Not reported
Private Location: False
Location: Not reported

Company Info:

Company Name: CENTRAL CONCRETE SUPERMIX
Company Address: 4300 SOUTHWEST 74 AVENUE
Company City,St,Zip: MIAMI, FL 33155-7520
Company Phone: Not reported
Company Fax: Not reported
Company Email: Not reported
FEI Number: 650121191
Comany Contact Name: FRANK PEREZ
Cmpny Contact Phone: 305-262-3250
Reduced Fees: True
Exempt Fees: False
Electronic Filing: False
Employee: Not reported
Comments: Not reported

BS551
West
1/8-1/4
0.202 mi.
1065 ft.
DOUBLE PLAY BAR & GRILL
7821 SW 40 ST
MIAMI, FL 33155
Site 8 of 8 in cluster BS

FL Miami-Dade IW
S104245187
N/A

Actual:
8 ft.
Focus Map:
7
Miami-Dade Co. IW6:
Region: DADE
Facility ID: 199909111508274
Permit Status: FACILITY NO LONGER NEEDS A PERMIT OR CLOSED
Permit Code: 7
Work Group: IW6
Work Group Number: 4238
Permit Number: IW6-00004238
Address Description: Not reported
Folio: 3040150000500
Title Code: AOP

Map ID
Direction
Distance
Elevation

MAP FINDINGS

Site

Database(s)

EDR ID Number
EPA ID Number

DOUBLE PLAY BAR & GRILL (Continued)

S104245187

Title Code Description: ANNUAL OPERATING PERMIT
Permit Title: WELLFIELD PROTECTION
Permit Class: B
Permit Class Description: Shared access tenants on septic tank

CH552
West
1/8-1/4
0.202 mi.
1067 ft.

GIROMA TIRES
7705 W FLAGLER ST
MIAMI, FL 33126

FL Miami-Dade Co. GTO
FL Miami-Dade IW

S104287939
N/A

Site 1 of 9 in cluster CH

Actual:
6 ft.

Focus Map:
3

Miami-Dade Co. GTO:

Region: DADE
Facility ID: 199903091020571
Permit Status: PERMIT ISSUED
Permit Code: 5
Work Group: GDO
Work Group Number: 317
Permit Number: GDO-00000317
Address Description: Not reported
Folio: 3040030080010
Title Code: AOP
Title Code Description: ANNUAL OPERATING PERMIT
Permit Title: FATS, OILS AND GREASE DISCHARGE CONTROL
Permit Class: MGRU
Permit Class Description: MANUAL GREASE RECOVERY UNIT

Miami-Dade Co. IW5:

Region: DADE
Facility ID: 199909111129451
Permit Status: FACILITY NO LONGER NEEDS A PERMIT OR CLOSED
Permit Code: 7
Work Group: IW5
Work Group Number: 3187
Permit Number: IW5-00003187
Address Description: Not reported
Folio: 3040030430010
Title Code: AOP
Title Code Description: ANNUAL OPERATING PERMIT
Permit Title: INDUSTRIAL WASTE 5
Permit Class: REG
Permit Class Description: Regular permit

CB553
East
1/8-1/4
0.202 mi.
1068 ft.

CVS PHARMACY STORE # 5129
7551 SW 88 ST (BAY 1080)
MIAMI, FL 33143

FL Miami-Dade IW

S106912961
N/A

Site 3 of 3 in cluster CB

Actual:
9 ft.

Focus Map:
10

Miami-Dade Co. IW5:

Region: DADE
Facility ID: 200501180931395
Permit Status: FACILITY NO LONGER NEEDS A PERMIT OR CLOSED
Permit Code: 7
Work Group: IW5
Work Group Number: 16471

Map ID
Direction
Distance
Elevation

MAP FINDINGS

Site

Database(s)

EDR ID Number
EPA ID Number

CVS PHARMACY STORE # 5129 (Continued)

S106912961

Permit Number: IW5-00016471
Address Description: Not reported
Folio: 3040350210020
Title Code: AOP
Title Code Description: ANNUAL OPERATING PERMIT
Permit Title: INDUSTRIAL WASTE 5
Permit Class: REG
Permit Class Description: Regular permit

CE554 **PERSONAL TOUCH CLEANERS**
WNW **7916 SW 104TH ST**
1/8-1/4 **MIAMI, FL 33156**
0.202 mi.
1068 ft. **Site 4 of 5 in cluster CE**

RCRA NonGen / NLR **1000385254**
FL Miami-Dade IW **FLD982078016**

Actual:
6 ft.

RCRA NonGen / NLR:

Focus Map:
11

Date form received by agency: 06/21/2010
Facility name: PERSONAL TOUCH CLEANERS
Facility address: 7916 SW 104TH ST
MIAMI, FL 33156-3632
EPA ID: FLD982078016
Mailing address: SW 104TH ST
MIAMI, FL 33156-3632
Contact: RONDA CHILDERS
Contact address: SW 104TH ST
MIAMI, FL 33156-3632
Contact country: US
Contact telephone: 305-595-0197
Contact email: Not reported
EPA Region: 04
Land type: Private
Classification: Non-Generator
Description: Handler: Non-Generators do not presently generate hazardous waste

Owner/Operator Summary:

Owner/operator name: RONDA CHILDERS
Owner/operator address: 7916 SW 104TH ST
MIAMI, FL 33156
Owner/operator country: US
Owner/operator telephone: Not reported
Owner/operator email: Not reported
Owner/operator fax: Not reported
Owner/operator extension: Not reported
Legal status: Private
Owner/Operator Type: Owner
Owner/Op start date: 10/18/1996
Owner/Op end date: Not reported

Handler Activities Summary:

U.S. importer of hazardous waste: No
Mixed waste (haz. and radioactive): No
Recycler of hazardous waste: No
Transporter of hazardous waste: No
Treater, storer or disposer of HW: No
Underground injection activity: No
On-site burner exemption: No
Furnace exemption: No

Map ID
Direction
Distance
Elevation

MAP FINDINGS

Site

Database(s)

EDR ID Number
EPA ID Number

PERSONAL TOUCH CLEANERS (Continued)

1000385254

Used oil fuel burner: No
Used oil processor: No
User oil refiner: No
Used oil fuel marketer to burner: No
Used oil Specification marketer: No
Used oil transfer facility: No
Used oil transporter: No

Historical Generators:

Date form received by agency: 04/13/1989

Site name: PERSONAL TOUCH CLEANERS

Classification: Small Quantity Generator

Waste code: F002

Waste name: THE FOLLOWING SPENT HALOGENATED SOLVENTS: TETRACHLOROETHYLENE, METHYLENE CHLORIDE, TRICHLOROETHYLENE, 1,1,1-TRICHLOROETHANE, CHLOROBENZENE, 1,1,2-TRICHLORO-1,2,2-TRIFLUOROETHANE, ORTHO-DICHLOROBENZENE, TRICHLOROFLUOROMETHANE, AND 1,1,2, TRICHLOROETHANE; ALL SPENT SOLVENT MIXTURES/BLENDS CONTAINING, BEFORE USE, A TOTAL OF TEN PERCENT OR MORE (BY VOLUME) OF ONE OR MORE OF THE ABOVE HALOGENATED SOLVENTS OR THOSE SOLVENTS LISTED IN F001, F004, AND F005; AND STILL BOTTOMS FROM THE RECOVERY OF THESE SPENT SOLVENTS AND SPENT SOLVENT MIXTURES.

Violation Status: No violations found

Evaluation Action Summary:

Evaluation date: 05/24/2010

Evaluation: COMPLIANCE EVALUATION INSPECTION ON-SITE

Area of violation: Not reported

Date achieved compliance: Not reported

Evaluation lead agency: State

Miami-Dade Co. IW5:

Region: DADE

Facility ID: 199909111130394

Permit Status: FACILITY NO LONGER NEEDS A PERMIT OR CLOSED

Permit Code: 7

Work Group: IW5

Work Group Number: 3323

Permit Number: IW5-00003323

Address Description: Not reported

Folio: 3050100000010

Title Code: AOP

Title Code Description: ANNUAL OPERATING PERMIT

Permit Title: INDUSTRIAL WASTE 5

Permit Class: REG

Permit Class Description: Regular permit

Map ID
Direction
Distance
Elevation

MAP FINDINGS

Site

Database(s)

EDR ID Number
EPA ID Number

555
East
1/8-1/4
0.202 mi.
1068 ft.

SOUTHERN/COLADO IND. WAREHOUSE
4340/94 SW 74 AVE
MIAMI, FL 33155

FL Miami-Dade IW

S105175749
N/A

Actual:
7 ft.

Miami-Dade Co. IW6:

Focus Map:
8

Region: DADE
Facility ID: 199909111509472
Permit Status: FACILITY NO LONGER NEEDS A PERMIT OR CLOSED
Permit Code: 7
Work Group: IW6
Work Group Number: 4343
Permit Number: IW6-00004343
Address Description: Not reported
Folio: 3040230000206
Title Code: AOP
Title Code Description: ANNUAL OPERATING PERMIT
Permit Title: WELLFIELD PROTECTION
Permit Class: B
Permit Class Description: Shared access tenants on septic tank

556
SSE
1/8-1/4
0.202 mi.
1069 ft.

MOBIL OIL CORP SS #EJ4
701 NW 72ND AVE
MIAMI, FL 33126

RCRA NonGen / NLR
FINDS
ECHO

1000702488
FLD984203166

Actual:
5 ft.

RCRA NonGen / NLR:

Focus Map:
4

Date form received by agency: 10/12/2011
Facility name: MOBIL OIL CORP SS #EJ4
Facility address: 701 NW 72ND AVE
MIAMI, FL 33126-3001
EPA ID: FLD984203166
Mailing address: GALLOWS RD
FAIRFAX, VA 22037-0002
Contact: DAN HORTON
Contact address: GALLOWS RD
FAIRFAX, VA 22037-0002
Contact country: US
Contact telephone: 703-849-3330
Contact email: Not reported
EPA Region: 04
Classification: Non-Generator
Description: Handler: Non-Generators do not presently generate hazardous waste

Owner/Operator Summary:

Owner/operator name: DAN HORTON
Owner/operator address: 3225 GALLOWS RD
FAIRFAX, VA 22037
Owner/operator country: US
Owner/operator telephone: Not reported
Owner/operator email: Not reported
Owner/operator fax: Not reported
Owner/operator extension: Not reported
Legal status: Private
Owner/Operator Type: Owner
Owner/Op start date: 10/18/1996
Owner/Op end date: Not reported

Map ID
Direction
Distance
Elevation

MAP FINDINGS

Site

Database(s)

EDR ID Number
EPA ID Number

MOBIL OIL CORP SS #EJ4 (Continued)

1000702488

Owner/operator name: MOBIL OIL CORP SS # EJ4
Owner/operator address: 3225 GALLOWS RD
FAIRFAX, VA 22037
Owner/operator country: US
Owner/operator telephone: Not reported
Owner/operator email: Not reported
Owner/operator fax: Not reported
Owner/operator extension: Not reported
Legal status: Private
Owner/Operator Type: Operator
Owner/Op start date: 06/15/1991
Owner/Op end date: Not reported

Owner/operator name: MOBIL OIL CORP SS # EJ4
Owner/operator address: 3225 GALLOWS RD
FAIRFAX, VA 22037
Owner/operator country: US
Owner/operator telephone: Not reported
Owner/operator email: Not reported
Owner/operator fax: Not reported
Owner/operator extension: Not reported
Legal status: Private
Owner/Operator Type: Operator
Owner/Op start date: 10/27/2011
Owner/Op end date: Not reported

Handler Activities Summary:

U.S. importer of hazardous waste: No
Mixed waste (haz. and radioactive): No
Recycler of hazardous waste: No
Transporter of hazardous waste: No
Treater, storer or disposer of HW: No
Underground injection activity: No
On-site burner exemption: No
Furnace exemption: No
Used oil fuel burner: No
Used oil processor: No
User oil refiner: No
Used oil fuel marketer to burner: No
Used oil Specification marketer: No
Used oil transfer facility: No
Used oil transporter: No

. Waste code: D001
. Waste name: IGNITABLE WASTE

. Waste code: D018
. Waste name: BENZENE

Historical Generators:

Date form received by agency: 07/30/1991
Site name: MOBIL OIL CORP SS #EJ4
Classification: Small Quantity Generator

. Waste code: D001
. Waste name: IGNITABLE WASTE

Map ID
Direction
Distance
Elevation

MAP FINDINGS

Site

Database(s)

EDR ID Number
EPA ID Number

MOBIL OIL CORP SS #EJ4 (Continued)

1000702488

. Waste code: D018
. Waste name: BENZENE

Violation Status: No violations found

FINDS:

Registry ID: 110007449270

Environmental Interest/Information System

RCRAInfo is a national information system that supports the Resource Conservation and Recovery Act (RCRA) program through the tracking of events and activities related to facilities that generate, transport, and treat, store, or dispose of hazardous waste. RCRAInfo allows RCRA program staff to track the notification, permit, compliance, and corrective action activities required under RCRA.

Florida Environmental System Today Application (FIESTA) Data Maintenance (FDM) system maintains entity, environmental interest and affiliation data for the State of Florida.

[Click this hyperlink](#) while viewing on your computer to access additional FINDS: detail in the EDR Site Report.

ECHO:

Envid: 1000702488
Registry ID: 110007449270
DFR URL: <http://echo.epa.gov/detailed-facility-report?fid=110007449270>

557
West
1/8-1/4
0.203 mi.
1071 ft.

MIAMI CASTLE
7775 NW 8 ST
MIAMI, FL 33126

FL Miami-Dade IW

U002312562
N/A

Actual:
3 ft.

Focus Map:
3

Miami-Dade Co. IW5:

Region: DADE
Facility ID: 199909110900194
Permit Status: FACILITY NO LONGER NEEDS A PERMIT OR CLOSED
Permit Code: 7
Work Group: IW5
Work Group Number: 1817
Permit Number: IW5-00001817
Address Description: Not reported
Folio: 3030530450010
Title Code: AOP
Title Code Description: ANNUAL OPERATING PERMIT
Permit Title: INDUSTRIAL WASTE 5
Permit Class: REG
Permit Class Description: Regular permit

Map ID
Direction
Distance
Elevation

MAP FINDINGS

Site

Database(s)

EDR ID Number
EPA ID Number

CH558 **JEFFERSON WARD MIAMI MIDWAY**
West **7709 W FLAGLER ST**
1/8-1/4 **MIAMI, FL 33144**
0.203 mi.
1073 ft. **Site 2 of 9 in cluster CH**

RCRA NonGen / NLR **1000700234**
FLD982093502

Actual:
6 ft.

RCRA NonGen / NLR:

Date form received by agency: 02/08/1990

Focus Map:
3

Facility name: JEFFERSON WARD MIAMI MIDWAY

Facility address: 7709 W FLAGLER ST

MIAMI, FL 33144-2301

EPA ID: FLD982093502

Mailing address: MONTGOMERY WARD PLAZA 135

CHICAGO, IL 60671

Contact: JAY WIGHT

Contact address: MONTGOMERY WARD PLAZA 135

CHICAGO, IL 60671

Contact country: US

Contact telephone: 312-467-3395

Contact email: Not reported

EPA Region: 04

Classification: Non-Generator

Description: Handler: Non-Generators do not presently generate hazardous waste

Owner/Operator Summary:

Owner/operator name: MIDWAY MALL PARTNERS

Owner/operator address: 1 MONTGOMERY WARD PLAZA 13 S

CHICAGO, IL 60671

Owner/operator country: US

Owner/operator telephone: Not reported

Owner/operator email: Not reported

Owner/operator fax: Not reported

Owner/operator extension: Not reported

Legal status: Private

Owner/Operator Type: Owner

Owner/Op start date: 10/18/1996

Owner/Op end date: 10/19/1996

Owner/operator name: JAY WIGHT

Owner/operator address: ONE MONTGOMERY WARD PLAZA 135

CHICAGO, IL 60671

Owner/operator country: US

Owner/operator telephone: Not reported

Owner/operator email: Not reported

Owner/operator fax: Not reported

Owner/operator extension: Not reported

Legal status: Private

Owner/Operator Type: Owner

Owner/Op start date: 10/18/1996

Owner/Op end date: Not reported

Owner/operator name: WIGHT JAY

Owner/operator address: ONE MONTGOMERY WARD PLAZA 135

CHICAGO, IL 60671

Owner/operator country: US

Owner/operator telephone: Not reported

Owner/operator email: Not reported

Owner/operator fax: Not reported

Owner/operator extension: Not reported

Map ID
Direction
Distance
Elevation

MAP FINDINGS

Site

Database(s)

EDR ID Number
EPA ID Number

JEFFERSON WARD MIAMI MIDWAY (Continued)

1000700234

Legal status: Private
Owner/Operator Type: Owner
Owner/Op start date: 10/18/1996
Owner/Op end date: Not reported

Handler Activities Summary:

U.S. importer of hazardous waste: No
Mixed waste (haz. and radioactive): No
Recycler of hazardous waste: No
Transporter of hazardous waste: No
Treater, storer or disposer of HW: No
Underground injection activity: No
On-site burner exemption: No
Furnace exemption: No
Used oil fuel burner: No
Used oil processor: No
User oil refiner: No
Used oil fuel marketer to burner: No
Used oil Specification marketer: No
Used oil transfer facility: No
Used oil transporter: No

Violation Status: No violations found

BZ559 **DIAGNOSTIC IMAGING ON WHEELS, INC.**
South **7400 NW 7 ST (SUITE 202)**
1/8-1/4 **MIAMI, FL 33126**
0.204 mi.
1075 ft. **Site 4 of 6 in cluster BZ**

FL Miami-Dade IW **S104289862**
N/A

Actual: Miami-Dade Co. IW5:
4 ft. Region: DADE
Focus Map: Facility ID: 199909111311280
4 Permit Status: FACILITY NO LONGER NEEDS A PERMIT OR CLOSED
Permit Code: 7
Work Group: IW5
Work Group Number: 9006
Permit Number: IW5-00009006
Address Description: Not reported
Folio: 3040020400005
Title Code: AOP
Title Code Description: ANNUAL OPERATING PERMIT
Permit Title: INDUSTRIAL WASTE 5
Permit Class: REG
Permit Class Description: Regular permit

BZ560 **RP PRO GROUP CORP.**
South **7400 NW 7 ST (BAY 105)**
1/8-1/4 **MIAMI, FL 33126**
0.204 mi.
1075 ft. **Site 5 of 6 in cluster BZ**

FL Miami-Dade IW **S118741231**
N/A

Actual: Miami-Dade Co. IW5:
4 ft. Region: DADE
Focus Map: Facility ID: 201502241504037
4 Permit Status: FACILITY NO LONGER NEEDS A PERMIT OR CLOSED
Permit Code: 7

Map ID
Direction
Distance
Elevation

MAP FINDINGS

Site

Database(s)

EDR ID Number
EPA ID Number

RP PRO GROUP CORP. (Continued)

S118741231

Work Group: IW5
Work Group Number: 21817
Permit Number: IW5-00021817
Address Description: Not reported
Folio: 3040020400005
Title Code: AOP
Title Code Description: ANNUAL OPERATING PERMIT
Permit Title: INDUSTRIAL WASTE 5
Permit Class: REG
Permit Class Description: Regular permit

BZ561
South
1/8-1/4
0.204 mi.
1075 ft.

ACHILLE'S PRINTING CORP.
7400 NW 7 ST (BAY 112)
MIAMI, FL 33126

FL Miami-Dade IW

S111336996
N/A

Site 6 of 6 in cluster BZ

Actual:
4 ft.

Miami-Dade Co. IW5:

Region: DADE
Facility ID: 201110131533348
Permit Status: PERMIT ISSUED
Permit Code: 5
Work Group: IW5
Work Group Number: 20370
Permit Number: IW5-00020370
Address Description: Not reported
Folio: 3040020400005
Title Code: AOP
Title Code Description: ANNUAL OPERATING PERMIT
Permit Title: INDUSTRIAL WASTE 5
Permit Class: REG
Permit Class Description: Regular permit

Focus Map:
4

CF562
North
1/8-1/4
0.204 mi.
1075 ft.

PROFESSIONAL OCEAN SERVICE CORP.
7311 NW 12 ST (BAY 11)
MIAMI, FL 33126

FL Miami-Dade IW

S117357921
N/A

Site 2 of 2 in cluster CF

Actual:
7 ft.

Miami-Dade Co. IW5:

Region: DADE
Facility ID: 201409261117002
Permit Status: PERMIT ISSUED
Permit Code: 5
Work Group: IW5
Work Group Number: 21669
Permit Number: IW5-00021669
Address Description: Not reported
Folio: 3030350140110
Title Code: AOP
Title Code Description: ANNUAL OPERATING PERMIT
Permit Title: INDUSTRIAL WASTE 5
Permit Class: REG
Permit Class Description: Regular permit

Focus Map:
4

Map ID
Direction
Distance
Elevation

MAP FINDINGS

Site

Database(s)

EDR ID Number
EPA ID Number

BQ563 **ST.MATTHEW EPISCOPAL CHURCH/FELLOWSHIP HALL**
East **7410 SW 72 ST**
1/8-1/4 **MIAMI, FL 33143**
0.204 mi.
1076 ft. **Site 3 of 3 in cluster BQ**

FL Miami-Dade IW **S103833463**
FL Enforcement **N/A**

Actual: Miami-Dade Co. IW6:
12 ft. Region: DADE
Focus Map: Facility ID: 200009251410576
10 Permit Status: PERMIT ISSUED
Permit Code: 5
Work Group: IW6
Work Group Number: 4380
Permit Number: IW6-00004380
Address Description: Not reported
Folio: 3040350070020
Title Code: AOP
Title Code Description: ANNUAL OPERATING PERMIT
Permit Title: WELLFIELD PROTECTION
Permit Class: A
Permit Class Description: Free standing facility on septic tank

Enforcement Miami-Dade:
Region: DADE
Enforcement Officer: Joe Ramdial
Facility Type: Potable Water
Facility Status: Closed
Facility Status Code: C
Facility Type Code: WATER
Status Date: 4/5/1994
Case Level: Administrative Stage
Case Number: 1990072011140870
Case Description: Not reported
Address Description: Not reported
Folio: 3040350070020
Officer Name: Joe Ramdial
Case Status Level: A
Work Group: NONE
Work Group Number: Not reported

Region: DADE
Enforcement Officer: Talibah Adisa
Facility Type: Potable Water
Facility Status: Closed
Facility Status Code: C
Facility Type Code: WATER
Status Date: 3/3/1993
Case Level: Administrative Stage
Case Number: 1990072011201770
Case Description: Not reported
Address Description: Not reported
Folio: 3040350070020
Officer Name: Talibah Adisa
Case Status Level: A
Work Group: NONE
Work Group Number: Not reported

Map ID
Direction
Distance
Elevation

MAP FINDINGS

EDR ID Number
EPA ID Number

CI564 **BRAIN POWER INC**
East **4470 SW 74TH AVE**
1/8-1/4 **MIAMI, FL 33155**
0.204 mi.
1077 ft. **Site 1 of 18 in cluster CI**

RCRA-CESQG **1000255407**
FL UST **33155BRNPW4470S**
TRIS
FINDS
ECHO
NY MANIFEST

Actual:
8 ft.

Focus Map:
8

RCRA-CESQG:

Date form received by agency: 04/27/2012
Facility name: BRAIN POWER INC
Facility address: 4470 SW 74TH AVE
MIAMI, FL 33155-4495
EPA ID: FLD982158065
Contact: JOHN BLACKBURN
Contact address: 4470 SW 74TH AVE
MIAMI, FL 33155-4408
Contact country: US
Contact telephone: 305-264-4465
Contact email: Not reported
EPA Region: 04
Classification: Conditionally Exempt Small Quantity Generator
Description: Handler: generates 100 kg or less of hazardous waste per calendar month, and accumulates 1000 kg or less of hazardous waste at any time; or generates 1 kg or less of acutely hazardous waste per calendar month, and accumulates at any time: 1 kg or less of acutely hazardous waste; or 100 kg or less of any residue or contaminated soil, waste or other debris resulting from the cleanup of a spill, into or on any land or water, of acutely hazardous waste; or generates 100 kg or less of any residue or contaminated soil, waste or other debris resulting from the cleanup of a spill, into or on any land or water, of acutely hazardous waste during any calendar month, and accumulates at any time: 1 kg or less of acutely hazardous waste; or 100 kg or less of any residue or contaminated soil, waste or other debris resulting from the cleanup of a spill, into or on any land or water, of acutely hazardous waste

Owner/Operator Summary:

Owner/operator name: JOHN BLACKBURN
Owner/operator address: 4470 SW 74TH AVE
MIAMI, FL 33155
Owner/operator country: US
Owner/operator telephone: Not reported
Owner/operator email: Not reported
Owner/operator fax: Not reported
Owner/operator extension: Not reported
Legal status: Private
Owner/Operator Type: Owner
Owner/Op start date: 10/18/1996
Owner/Op end date: Not reported

Handler Activities Summary:

U.S. importer of hazardous waste: No
Mixed waste (haz. and radioactive): No
Recycler of hazardous waste: No
Transporter of hazardous waste: No
Treater, storer or disposer of HW: No
Underground injection activity: No
On-site burner exemption: No

Map ID
Direction
Distance
Elevation

MAP FINDINGS

Site

Database(s)

EDR ID Number
EPA ID Number

BRAIN POWER INC (Continued)

1000255407

Furnace exemption: No
Used oil fuel burner: No
Used oil processor: No
Used oil refiner: No
Used oil fuel marketer to burner: No
Used oil Specification marketer: No
Used oil transfer facility: No
Used oil transporter: No

. Waste code: F003
. Waste name: THE FOLLOWING SPENT NONHALOGENATED SOLVENTS: XYLENE, ACETONE, ETHYL ACETATE, ETHYL BENZENE, ETHYL ETHER, METHYL ISOBUTYL KETONE, N-BUTYL ALCOHOL, CYCLOHEXANONE, AND METHANOL; ALL SPENT SOLVENT MIXTURES/BLENDS CONTAINING, BEFORE USE, ONLY THE ABOVE SPENT NONHALOGENATED SOLVENTS; AND ALL SPENT SOLVENT MIXTURES/BLENDS CONTAINING, BEFORE USE, ONE OR MORE OF THE ABOVE NONHALOGENATED SOLVENTS, AND A TOTAL OF TEN PERCENT OR MORE (BY VOLUME) OF ONE OR MORE OF THOSE SOLVENTS LISTED IN F001, F002, F004, AND F005; AND STILL BOTTOMS FROM THE RECOVERY OF THESE SPENT SOLVENTS AND SPENT SOLVENT MIXTURES.

Historical Generators:

Date form received by agency: 05/10/1988
Site name: BRAIN POWER INC
Classification: Small Quantity Generator

. Waste code: F003
. Waste name: THE FOLLOWING SPENT NONHALOGENATED SOLVENTS: XYLENE, ACETONE, ETHYL ACETATE, ETHYL BENZENE, ETHYL ETHER, METHYL ISOBUTYL KETONE, N-BUTYL ALCOHOL, CYCLOHEXANONE, AND METHANOL; ALL SPENT SOLVENT MIXTURES/BLENDS CONTAINING, BEFORE USE, ONLY THE ABOVE SPENT NONHALOGENATED SOLVENTS; AND ALL SPENT SOLVENT MIXTURES/BLENDS CONTAINING, BEFORE USE, ONE OR MORE OF THE ABOVE NONHALOGENATED SOLVENTS, AND A TOTAL OF TEN PERCENT OR MORE (BY VOLUME) OF ONE OR MORE OF THOSE SOLVENTS LISTED IN F001, F002, F004, AND F005; AND STILL BOTTOMS FROM THE RECOVERY OF THESE SPENT SOLVENTS AND SPENT SOLVENT MIXTURES.

Violation Status: No violations found

Miami-Dade Co. Tanks:

Facility ID: 199909011843303
Permit Code: 7
Work Group: UT
Work Group Number: 2441
Permit Number: UT-00002441
Location Description: Not reported
Folio: 3040230000230
Permit Status: FACILITY NO LONGER NEEDS A PERMIT OR CLOSED
Title Code: AOP
Title Status: ANNUAL OPERATING PERMIT
Permit Title: STORAGE TANKS
Class Code: REG
Class Status: REGULAR PERMIT

TRIS:

Map ID
Direction
Distance
Elevation

MAP FINDINGS

Site

Database(s)

EDR ID Number
EPA ID Number

BRAIN POWER INC (Continued)

1000255407

[Click this hyperlink](#) while viewing on your computer to access
1 additional US_TRIS: record(s) in the EDR Site Report.

FINDS:

Registry ID: 110000872075

Environmental Interest/Information System
TSCA SUBMITTER

AIR EMISSIONS CLASSIFICATION UNKNOWN

US EPA TRIS (Toxics Release Inventory System) contains information from facilities on the amounts of over 300 listed toxic chemicals that these facilities release directly to air, water, land, or that are transported off-site.

RCRAInfo is a national information system that supports the Resource Conservation and Recovery Act (RCRA) program through the tracking of events and activities related to facilities that generate, transport, and treat, store, or dispose of hazardous waste. RCRAInfo allows RCRA program staff to track the notification, permit, compliance, and corrective action activities required under RCRA.

OSHA ESTABLISHMENT

Florida Environmental System Today Application (FIESTA) Data Maintenance (FDM) system maintains entity, environmental interest and affiliation data for the State of Florida.

[Click this hyperlink](#) while viewing on your computer to access
additional FINDS: detail in the EDR Site Report.

ECHO:

Envid: 1000255407
Registry ID: 110000872075
DFR URL: <http://echo.epa.gov/detailed-facility-report?fid=110000872075>

NY MANIFEST:

Country: USA
EPA ID: FLD982158065
Facility Status: Not reported
Location Address 1: 4470 SW 74 AVENUE P O BOX 9501
Code: BP
Location Address 2: Not reported
Total Tanks: Not reported
Location City: MIAMI
Location State: FL
Location Zip: 33255
Location Zip 4: Not reported

NY MANIFEST:

EPAID: FLD982158065
Mailing Name: BRAIN POWER INCORPORATED
Mailing Contact: BRAIN POWER INCORPORATED

Map ID
Direction
Distance
Elevation

MAP FINDINGS

Site

Database(s)

EDR ID Number
EPA ID Number

BRAIN POWER INC (Continued)

1000255407

Mailing Address 1: 4470 SW 74 AVENUE P O BOX 9501
Mailing Address 2: Not reported
Mailing City: MIAMI
Mailing State: FL
Mailing Zip: 33255
Mailing Zip 4: Not reported
Mailing Country: USA
Mailing Phone: 3052644465

NY MANIFEST:

Document ID: NYA7039548
Manifest Status: K
seq: Not reported
Year: 1990
Trans1 State ID: 117TWPNJ
Trans2 State ID: Not reported
Generator Ship Date: 05/01/1990
Trans1 Recv Date: 05/01/1990
Trans2 Recv Date: / /
TSD Site Recv Date: 05/04/1990
Part A Recv Date: 06/18/1990
Part B Recv Date: 06/18/1990
Generator EPA ID: FLD982158065
Trans1 EPA ID: NYD082785429
Trans2 EPA ID: Not reported
TSDF ID 1: NYD082785429
TSDF ID 2: Not reported
Manifest Tracking Number: Not reported
Import Indicator: Not reported
Export Indicator: Not reported
Discr Quantity Indicator: Not reported
Discr Type Indicator: Not reported
Discr Residue Indicator: Not reported
Discr Partial Reject Indicator: Not reported
Discr Full Reject Indicator: Not reported
Manifest Ref Number: Not reported
Alt Facility RCRA ID: Not reported
Alt Facility Sign Date: Not reported
MGMT Method Type Code: Not reported
Waste Code: F002 - HALO SOLV + STILL BOTTOMS FM REC OF SOLV
Waste Code: Not reported
Waste Code: Not reported
Waste Code: Not reported
Waste Code: Not reported
Waste Code: Not reported
Quantity: 00220
Units: G - Gallons (liquids only)* (8.3 pounds)
Number of Containers: 004
Container Type: DM - Metal drums, barrels
Handling Method: B Incineration, heat recovery, burning.
Specific Gravity: 123

[Click this hyperlink](#) while viewing on your computer to access
-1 additional NY MANIFEST: record(s) in the EDR Site Report.

Map ID
Direction
Distance
Elevation

MAP FINDINGS

Site

Database(s)

EDR ID Number
EPA ID Number

CI565
East
1/8-1/4
0.204 mi.
1077 ft.
BRAIN POWER INC/BPI
4470 SW 74 AVE
MIAMI, FL 33155
Site 2 of 18 in cluster CI

FL Miami-Dade Co. MRE
FL Miami-Dade IW
FL Enforcement
FL TIER 2

S107715029
N/A

Actual:
8 ft.
Focus Map:
8
Miami-Dade Co. MRE:
Region: DADE
Facility ID: MRE-0000029
Permitted: NO
File Number: 8549

Miami-Dade Co. IW5:
Region: DADE
Facility ID: 199909110838405
Permit Status: PERMIT ISSUED
Permit Code: 5
Work Group: IW5
Work Group Number: 8687
Permit Number: IW5-00008687
Address Description: Not reported
Folio: 3040230000230
Title Code: AOP
Title Code Description: ANNUAL OPERATING PERMIT
Permit Title: INDUSTRIAL WASTE 5
Permit Class: REG
Permit Class Description: Regular permit

Enforcement Miami-Dade:
Region: DADE
Enforcement Officer: Steve Durocher
Facility Type: Industrial Waste [5]
Facility Status: Closed
Facility Status Code: C
Facility Type Code: IW[5]
Status Date: 8/9/1994
Case Level: Administrative Stage
Case Number: 1990061409063020
Case Description: Not reported
Address Description: Not reported
Folio: 3040230000230
Officer Name: Steve Durocher
Case Status Level: A
Work Group: NONE
Work Group Number: Not reported

TIER 2:
Year: 2017
Facility Id: 6105189
Active Date: Not reported
Inactive Date: Not reported
Sale Pending: Not reported
Original Date: Not reported
PLOT Source: Not reported
Latitude: Not reported
Longitude: Not reported
LEPC District: Not reported

Map ID
Direction
Distance
Elevation

MAP FINDINGS

Site

Database(s)

EDR ID Number
EPA ID Number

BRAIN POWER INC/BPI (Continued)

S107715029

Counties: Not reported
SERC: Not reported
Program Level: Not reported
PRIME: Not reported
SIC Code: Not reported
SIC Code 2: Not reported
NAICS Code: 325130
Last Modified Date: 02/22/2018
First Submit Date: 02/22/2018
Data Submitted By: Dr. William F. Moore, auth. rep.
Company Name: BRAIN POWER
Comments: Not reported

Contact:

Contact ID: Not reported
Year: 2017
Facility Id: 6105189
Contact Type: Emergency Contact
Contact Name: William Moore
Contact Title: Not reported
Contact Phone: 305-264-4465 x364
Contact 24Hr Phone: Not reported
Contact Telephone 2: 305-264-4465
Contact Telephone 3: Not reported
Contact Telephone 4: 305-264-4465
Contact Telephone 5: Not reported
Contact Telephone 6: 305-264-4465
Contact Email: bill@callbpi.com

Year: 2016
Facility Id: 5852935
Active Date: Not reported
Inactive Date: Not reported
Sale Pending: Not reported
Original Date: Not reported
PLOT Source: Not reported
Latitude: Not reported
Longitude: Not reported
LEPC District: Not reported
Counties: Not reported
SERC: Not reported
Program Level: Not reported
PRIME: Not reported
SIC Code: Not reported
SIC Code 2: Not reported
NAICS Code: 325130
Last Modified Date: 02/21/2017
First Submit Date: 02/21/2017
Data Submitted By: Dr. William F. Moore, auth. rep.
Company Name: BRAIN POWER
Comments: Not reported

Contact:

Contact ID: Not reported
Year: 2016

Map ID
Direction
Distance
Elevation

MAP FINDINGS

Site

Database(s)

EDR ID Number
EPA ID Number

BRAIN POWER INC/BPI (Continued)

S107715029

Facility Id: 5852935
Contact Type: Emergency Contact
Contact Name: William Moore
Contact Title: Not reported
Contact Phone: 305-264-4465 x364
Contact 24Hr Phone: Not reported
Contact Telephone 2: 305-264-4465
Contact Telephone 3: 305-264-4465 X 364
Contact Telephone 4: 305-264-4465
Contact Telephone 5: Not reported
Contact Telephone 6: 305-264-4465
Contact Email: bill@callbpi.com

Year: 2015
Facility Id: 5409589
Active Date: Not reported
Inactive Date: Not reported
Sale Pending: Not reported
Original Date: Not reported
PLOT Source: Not reported
Latitude: 25.730560
Longitude: -80.313890
LEPC District: Not reported
Counties: Not reported
SERC: Not reported
Program Level: Not reported
PRIME: Not reported
SIC Code: Not reported
SIC Code 2: Not reported
NAICS Code: 325130
Last Modified Date: 02/22/2016
First Submit Date: 02/22/2016
Data Submitted By: Dr. William F. Moore, auth. rep.
Company Name: BRAIN POWER
Comments: Not reported

Contact:
Contact ID: Not reported
Year: 2015
Facility Id: 5409589
Contact Type: Emergency Contact
Contact Name: William Moore
Contact Title: Not reported
Contact Phone: 305-264-4465 x364
Contact 24Hr Phone: Not reported
Contact Telephone 2: 305-264-4465
Contact Telephone 3: Not reported
Contact Telephone 4: 305-264-4465
Contact Telephone 5: Not reported
Contact Telephone 6: 305-264-4465
Contact Email: bill@callbpi.com

Map ID
Direction
Distance
Elevation

MAP FINDINGS

Site

Database(s)

EDR ID Number
EPA ID Number

BRAIN POWER INC/BPI (Continued)

S107715029

Year: 2014
Facility Id: 5003553
Active Date: Not reported
Inactive Date: Not reported
Sale Pending: Not reported
Original Date: Not reported
PLOT Source: Not reported
Latitude: 25.730560
Longitude: -80.313890
LEPC District: Not reported
Counties: Not reported
SERC: Not reported
Program Level: Not reported
PRIME: Not reported
SIC Code: Not reported
SIC Code 2: Not reported
NAICS Code: 325132
Last Modified Date: 02/11/2015
First Submit Date: 02/11/2015
Data Submitted By: Dr. William F. Moore, auth. rep.
Company Name: BRAIN POWER
Comments: Not reported

Contact:
Contact ID: Not reported
Year: 2014
Facility Id: 5003553
Contact Type: Emergency Contact
Contact Name: William Moore
Contact Title: Not reported
Contact Phone: 305-264-4465
Contact 24Hr Phone: Not reported
Contact Telephone 2: 305-751-1874
Contact Telephone 3: Not reported
Contact Telephone 4: Not reported
Contact Telephone 5: Not reported
Contact Telephone 6: Not reported
Contact Email: bill@callbpi.com

Year: 2013
Facility Id: 4549796
Active Date: Not reported
Inactive Date: Not reported
Sale Pending: Not reported
Original Date: Not reported
PLOT Source: Not reported
Latitude: 25.730560
Longitude: -80.313890
LEPC District: Not reported
Counties: Not reported
SERC: Not reported
Program Level: Not reported
PRIME: Not reported
SIC Code: Not reported
SIC Code 2: Not reported

Map ID
Direction
Distance
Elevation

MAP FINDINGS

Site

Database(s)

EDR ID Number
EPA ID Number

BRAIN POWER INC/BPI (Continued)

S107715029

NAICS Code: 325132
Last Modified Date: 02/20/2014
First Submit Date: 02/20/2014
Data Submitted By: Dr. William F. Moore, auth. rep.
Company Name: BRAIN POWER
Comments: Not reported

Contact:

Contact ID: Not reported
Year: 2013
Facility Id: 4549796
Contact Type: 313 Public Contact
Contact Name: Jean Brill
Contact Title: Not reported
Contact Phone: 305-264-4465
Contact 24Hr Phone: Not reported
Contact Telephone 2: Not reported
Contact Telephone 3: Not reported
Contact Telephone 4: Not reported
Contact Telephone 5: Not reported
Contact Telephone 6: Not reported
Contact Email: jean@callbpi.com

Year: 2012
Facility Id: 4099064
Active Date: Not reported
Inactive Date: Not reported
Sale Pending: Not reported
Original Date: Not reported
PLOT Source: Not reported
Latitude: 25.730560
Longitude: -80.313890
LEPC District: Not reported
Counties: Not reported
SERC: Not reported
Program Level: Not reported
PRIME: Not reported
SIC Code: Not reported
SIC Code 2: Not reported
NAICS Code: 325132
Last Modified Date: 04/02/2013
First Submit Date: 02/22/2013
Data Submitted By: Dr. William F. Moore, auth. rep.
Company Name: BRAIN POWER
Comments: Not reported

Contact:

Contact ID: Not reported
Year: 2012
Facility Id: 4099064
Contact Type: Additional Contact
Contact Name: Brain Power Inc.
Contact Title: Not reported
Contact Phone: 305-264-4465
Contact 24Hr Phone: Not reported

Map ID
Direction
Distance
Elevation

MAP FINDINGS

Site

Database(s)

EDR ID Number
EPA ID Number

BRAIN POWER INC/BPI (Continued)

S107715029

Contact Telephone 2: Not reported
Contact Telephone 3: Not reported
Contact Telephone 4: Not reported
Contact Telephone 5: Not reported
Contact Telephone 6: Not reported
Contact Email: doc@callbpi.com

Contact ID: Not reported
Year: 2012
Facility Id: 4099064
Contact Type: Owner / Operator
Contact Name: Herbert Wertheim
Contact Title: Not reported
Contact Phone: 305-264-4465
Contact 24Hr Phone: Not reported
Contact Telephone 2: Not reported
Contact Telephone 3: Not reported
Contact Telephone 4: Not reported
Contact Telephone 5: Not reported
Contact Telephone 6: Not reported
Contact Email: bpi@callbpi.com

Contact ID: Not reported
Year: 2012
Facility Id: 4099064
Contact Type: 313 Public Contact
Contact Name: Jean Brill
Contact Title: Not reported
Contact Phone: 305-264-4465
Contact 24Hr Phone: Not reported
Contact Telephone 2: Not reported
Contact Telephone 3: Not reported
Contact Telephone 4: Not reported
Contact Telephone 5: Not reported
Contact Telephone 6: Not reported
Contact Email: jean@callbpi.com

Contact ID: Not reported
Year: 2012
Facility Id: 4099064
Contact Type: Tier II Emergency 24 Hour Contact
Contact Name: William Moore
Contact Title: Not reported
Contact Phone: 305-264-4465
Contact 24Hr Phone: Not reported
Contact Telephone 2: Not reported
Contact Telephone 3: Not reported
Contact Telephone 4: Not reported
Contact Telephone 5: Not reported
Contact Telephone 6: Not reported
Contact Email: bill@callbpi.com

Contact ID: Not reported
Year: 2012
Facility Id: 4099064
Contact Type: Tier II Emergency Contact
Contact Name: William Moore

Map ID
Direction
Distance
Elevation

MAP FINDINGS

Site

Database(s)

EDR ID Number
EPA ID Number

BRAIN POWER INC/BPI (Continued)

S107715029

Contact Title: Not reported
Contact Phone: 305-264-4465
Contact 24Hr Phone: Not reported
Contact Telephone 2: Not reported
Contact Telephone 3: Not reported
Contact Telephone 4: Not reported
Contact Telephone 5: Not reported
Contact Telephone 6: Not reported
Contact Email: bill@callbpi.com

Contact ID: Not reported
Year: 2012
Facility Id: 4099064
Contact Type: Tier II Secondary 24 Hour Contact
Contact Name: William Moore
Contact Title: Not reported
Contact Phone: 305-264-4465
Contact 24Hr Phone: Not reported
Contact Telephone 2: Not reported
Contact Telephone 3: Not reported
Contact Telephone 4: Not reported
Contact Telephone 5: Not reported
Contact Telephone 6: Not reported
Contact Email: bill@callbpi.com

Contact ID: Not reported
Year: 2012
Facility Id: 4099064
Contact Type: Tier II Secondary Contact
Contact Name: William Moore
Contact Title: Not reported
Contact Phone: 305-264-4465
Contact 24Hr Phone: Not reported
Contact Telephone 2: Not reported
Contact Telephone 3: Not reported
Contact Telephone 4: Not reported
Contact Telephone 5: Not reported
Contact Telephone 6: Not reported
Contact Email: bill@callbpi.com

Contact ID: Not reported
Year: 2012
Facility Id: 4099064
Contact Type: 313 Technical Contact
Contact Name: William Moore
Contact Title: Not reported
Contact Phone: 305-264-4465
Contact 24Hr Phone: Not reported
Contact Telephone 2: Not reported
Contact Telephone 3: Not reported
Contact Telephone 4: Not reported
Contact Telephone 5: Not reported
Contact Telephone 6: Not reported
Contact Email: bill@callbpi.com

Map ID
Direction
Distance
Elevation

MAP FINDINGS

Site

Database(s)

EDR ID Number
EPA ID Number

BRAIN POWER INC/BPI (Continued)

S107715029

Year: 2011
Facility Id: 3986844
Active Date: Not reported
Inactive Date: Not reported
Sale Pending: Not reported
Original Date: Not reported
PLOT Source: Not reported
Latitude: 25.730560
Longitude: -80.313890
LEPC District: Not reported
Counties: Not reported
SERC: Not reported
Program Level: Not reported
PRIME: Not reported
SIC Code: Not reported
SIC Code 2: Not reported
NAICS Code: Not reported
Last Modified Date: 11/12/2012
First Submit Date: 11/09/2012
Data Submitted By: Florida Division of Emergency Management
Company Name: BRAIN POWER
Comments: Not reported

Contact:

Contact ID: Not reported
Year: 2011
Facility Id: 3986844
Contact Type: Additional Contact
Contact Name: Herbert Wertheim
Contact Title: Not reported
Contact Phone: 305-264-4465
Contact 24Hr Phone: Not reported
Contact Telephone 2: Not reported
Contact Telephone 3: Not reported
Contact Telephone 4: Not reported
Contact Telephone 5: Not reported
Contact Telephone 6: Not reported
Contact Email: doc@callbpi.com

Contact ID: Not reported
Year: 2011
Facility Id: 3986844
Contact Type: 313 Technical Contact
Contact Name: William Moore
Contact Title: Not reported
Contact Phone: 305-264-4465
Contact 24Hr Phone: Not reported
Contact Telephone 2: Not reported
Contact Telephone 3: Not reported
Contact Telephone 4: Not reported
Contact Telephone 5: Not reported
Contact Telephone 6: Not reported
Contact Email: bill@callbpi.com

Contact ID: Not reported
Year: 2011
Facility Id: 3986844
Contact Type: Tier II Emergency 24 Hour Contact

Map ID
Direction
Distance
Elevation

MAP FINDINGS

Site

Database(s)

EDR ID Number
EPA ID Number

BRAIN POWER INC/BPI (Continued)

S107715029

Contact Name: William Moore
Contact Title: Not reported
Contact Phone: 305-264-4465
Contact 24Hr Phone: Not reported
Contact Telephone 2: Not reported
Contact Telephone 3: Not reported
Contact Telephone 4: Not reported
Contact Telephone 5: Not reported
Contact Telephone 6: Not reported
Contact Email: bill@callbpi.com

Contact ID: Not reported
Year: 2011
Facility Id: 3986844
Contact Type: Tier II Emergency Contact
Contact Name: William Moore
Contact Title: Not reported
Contact Phone: 305-264-4465
Contact 24Hr Phone: Not reported
Contact Telephone 2: Not reported
Contact Telephone 3: Not reported
Contact Telephone 4: Not reported
Contact Telephone 5: Not reported
Contact Telephone 6: Not reported
Contact Email: bill@callbpi.com

Contact ID: Not reported
Year: 2011
Facility Id: 3986844
Contact Type: 313 Public Contact
Contact Name: Jean Brill
Contact Title: Not reported
Contact Phone: 305-264-4465
Contact 24Hr Phone: Not reported
Contact Telephone 2: Not reported
Contact Telephone 3: Not reported
Contact Telephone 4: Not reported
Contact Telephone 5: Not reported
Contact Telephone 6: Not reported
Contact Email: jean@callbpi.com

Year: 2010
Facility Id: Not reported
Active Date: Not reported
Inactive Date: Not reported
Sale Pending: Not reported
Original Date: Not reported
PLOT Source: Not reported
Latitude: 25.73056
Longitude: -80.31
LEPC District: Not reported
Counties: Not reported
SERC: Not reported
Program Level: Not reported

Map ID
Direction
Distance
Elevation

MAP FINDINGS

Site

Database(s)

EDR ID Number
EPA ID Number

BRAIN POWER INC/BPI (Continued)

S107715029

PRIME: Not reported
SIC Code: Not reported
SIC Code 2: Not reported
NAICS Code: Not reported
Last Modified Date: Not reported
First Submit Date: Not reported
Data Submitted By: Not reported
Company Name: Not reported
Comments: Not reported

Chemical Code: 111900
Chemical Name: DIETHYLENE GLYCOL MONOETHYL ETHER
Chemical State: LIQUID
Location Name: Entire Facility
Container Code: A
Pressure Code: 1
Temperature Code: 4
Average Quantity: 23000
Maximum Quantity: 46000
Days On Site: 365

Year: Not reported
Facility Id: Not reported
Active Date: 01/01/1988
Inactive Date: Not reported
Sale Pending: False
Original Date: Not reported
PLOT Source: GPS
Latitude: 25.730560
Longitude: -80.313890
LEPC District: 11
Counties: Monroe,Miami-Dade,Broward,
SERC: 19335
Program Level: 0
PRIME: 10910
SIC Code: 2865
SIC Code 2: 334519 325998
NAICS Code: 325132

Other Chemical Data:

Report Year: 2007
Tier 2 Report ID: 102916
Chemical ID: 289736
CAS Number: 111900
Chemical Name: DIETHYLENE GLYCOL MONOETHYL ETHER
Chemical Date: 3/21/2008
Average Amount: 4
Maximum Amount: 46000
Location ID: 479935
Chemical State: Liquid
Mixture: True
Mixture Percent: .00
Container: N - PLASTIC BOTTLES OR JUGS
Pressure: 1 - AMBIENT PRESSURE
Temperature: 4 - AMBIENT TEMPERATURE
Average Amount: 4
Maximum Amount: 46000
Days on Site: 365

Map ID
Direction
Distance
Elevation

MAP FINDINGS

Site

Database(s)

EDR ID Number
EPA ID Number

BRAIN POWER INC/BPI (Continued)

S107715029

Site Plan: False
Site Plan Document: Not reported
Private Location: False
Location: Not reported

Report Year: 2006
Tier 2 Report ID: 97632
Chemical ID: 265630
CAS Number: 111900
Chemical Name: DIETHYLENE GLYCOL MONOETHYL ETHER
Chemical Date: 5/9/2007
Average Amount: 4
Maximum Amount: 46000
Location ID: 449355
Chemical State: Liquid
Mixture: False
Mixture Percent: 100.00
Container: N - PLASTIC BOTTLES OR JUGS
Pressure: 1 - AMBIENT PRESSURE
Temperature: 4 - AMBIENT TEMPERATURE
Average Amount: 4
Maximum Amount: 46000
Days on Site: 365
Site Plan: False
Site Plan Document: Not reported
Private Location: False
Location: BEHIND NE BLDG.

Report Year: 2001
Tier 2 Report ID: 76778
Chemical ID: 25172
CAS Number: 111900
Chemical Name: DIETHYLENE GLYCOL MONOETHYL ETHER
Chemical Date: 1/2/1972
Average Amount: 4
Maximum Amount: 44000
Location ID: 294384
Chemical State: LIQUID
Mixture: False
Mixture Percent: 100.00
Container: CONV
Pressure: CONV
Temperature: CONV
Average Amount: 4
Maximum Amount: 44000
Days on Site: 365
Site Plan: False
Site Plan Document: Not reported
Private Location: False
Location: Not reported

Report Year: 2005
Tier 2 Report ID: 93516
Chemical ID: 239986

Map ID
Direction
Distance
Elevation

MAP FINDINGS

Site

Database(s)

EDR ID Number
EPA ID Number

BRAIN POWER INC/BPI (Continued)

S107715029

CAS Number: 111900
Chemical Name: DIETHYLENE GLYCOL MONOETHYL ETHER
Chemical Date: 5/17/2006
Average Amount: 4
Maximum Amount: 44000
Location ID: 416083
Chemical State: Liquid
Mixture: False
Mixture Percent: 100.00
Container: N - PLASTIC BOTTLES OR JUGS
Pressure: 1 - AMBIENT PRESSURE
Temperature: 4 - AMBIENT TEMPERATURE
Average Amount: 4
Maximum Amount: 44000
Days on Site: 365
Site Plan: False
Site Plan Document: Not reported
Private Location: False
Location: BEHIND NE BUILDING

Report Year: 1993
Tier 2 Report ID: 7559
Chemical ID: 22781
CAS Number: 111900
Chemical Name: DIETHYLENE GLYCOL MONOETHYL ETHER
Chemical Date: 1/2/1972
Average Amount: 4
Maximum Amount: 32000
Location ID: 162930
Chemical State: LIQUID
Mixture: False
Mixture Percent: 100.00
Container: CONV
Pressure: CONV
Temperature: CONV
Average Amount: 4
Maximum Amount: 32000
Days on Site: 365
Site Plan: False
Site Plan Document: Not reported
Private Location: False
Location: Not reported

Report Year: 1994
Tier 2 Report ID: 15919
Chemical ID: 22780
CAS Number: 111900
Chemical Name: DIETHYLENE GLYCOL MONOETHYL ETHER
Chemical Date: 1/2/1972
Average Amount: 4
Maximum Amount: 32000
Location ID: 177135
Chemical State: LIQUID
Mixture: False
Mixture Percent: 100.00

Map ID
Direction
Distance
Elevation

MAP FINDINGS

Site

Database(s)

EDR ID Number
EPA ID Number

BRAIN POWER INC/BPI (Continued)

S107715029

Containter: CONV
Pressure: CONV
Temperature: CONV
Average Amount: 4
Maximum Amount: 32000
Days on Site: 365
Site Plan: False
Site Plan Document: Not reported
Private Location: False
Location: Not reported

Report Year: 1995
Tier 2 Report ID: 24340
Chemical ID: 22779
CAS Number: 111900
Chemical Name: DIETHYLENE GLYCOL MONOETHYL ETHER
Chemical Date: 1/2/1972
Average Amount: 4
Maximum Amount: 40000
Location ID: 192463
Chemical State: LIQUID
Mixture: False
Mixture Percent: 100.00
Containter: CONV
Pressure: CONV
Temperature: CONV
Average Amount: 4
Maximum Amount: 40000
Days on Site: 365
Site Plan: False
Site Plan Document: Not reported
Private Location: False
Location: Not reported

Report Year: 1996
Tier 2 Report ID: 32884
Chemical ID: 22778
CAS Number: 111900
Chemical Name: DIETHYLENE GLYCOL MONOETHYL ETHER
Chemical Date: 1/2/1972
Average Amount: 4
Maximum Amount: 40000
Location ID: 207766
Chemical State: LIQUID
Mixture: False
Mixture Percent: 100.00
Containter: CONV
Pressure: CONV
Temperature: CONV
Average Amount: 4
Maximum Amount: 40000
Days on Site: 365
Site Plan: False
Site Plan Document: Not reported
Private Location: False

Map ID
Direction
Distance
Elevation

MAP FINDINGS

Site

Database(s)

EDR ID Number
EPA ID Number

BRAIN POWER INC/BPI (Continued)

S107715029

Location: Not reported

Report Year: 1997
Tier 2 Report ID: 41458
Chemical ID: 22777
CAS Number: 111900
Chemical Name: DIETHYLENE GLYCOL MONOETHYL ETHER
Chemical Date: 1/2/1972
Average Amount: 4
Maximum Amount: 44000
Location ID: 223489
Chemical State: LIQUID
Mixture: False
Mixture Percent: 100.00
Containter: CONV
Pressure: CONV
Temperature: CONV
Average Amount: 4
Maximum Amount: 44000
Days on Site: 365
Site Plan: False
Site Plan Document: Not reported
Private Location: False
Location: Not reported

Report Year: 1998
Tier 2 Report ID: 50110
Chemical ID: 22776
CAS Number: 111900
Chemical Name: DIETHYLENE GLYCOL MONOETHYL ETHER
Chemical Date: 1/2/1972
Average Amount: 4
Maximum Amount: 44000
Location ID: 240088
Chemical State: LIQUID
Mixture: False
Mixture Percent: 100.00
Containter: CONV
Pressure: CONV
Temperature: CONV
Average Amount: 4
Maximum Amount: 44000
Days on Site: 365
Site Plan: False
Site Plan Document: Not reported
Private Location: False
Location: Not reported

Report Year: 1999
Tier 2 Report ID: 58932
Chemical ID: 22775
CAS Number: 111900
Chemical Name: DIETHYLENE GLYCOL MONOETHYL ETHER
Chemical Date: 1/2/1972

Map ID
Direction
Distance
Elevation

MAP FINDINGS

Site

Database(s)

EDR ID Number
EPA ID Number

BRAIN POWER INC/BPI (Continued)

S107715029

Average Amount: 4
Maximum Amount: 44000
Location ID: 257454
Chemical State: LIQUID
Mixture: False
Mixture Percent: 100.00
Containter: CONV
Pressure: CONV
Temperature: CONV
Average Amount: 4
Maximum Amount: 44000
Days on Site: 365
Site Plan: False
Site Plan Document: Not reported
Private Location: False
Location: Not reported

Report Year: 2000
Tier 2 Report ID: 68050
Chemical ID: 22774
CAS Number: 111900
Chemical Name: DIETHYLENE GLYCOL MONOETHYL ETHER
Chemical Date: 1/2/1972
Average Amount: 4
Maximum Amount: 44000
Location ID: 276008
Chemical State: LIQUID
Mixture: False
Mixture Percent: 100.00
Containter: CONV
Pressure: CONV
Temperature: CONV
Average Amount: 4
Maximum Amount: 44000
Days on Site: 365
Site Plan: False
Site Plan Document: Not reported
Private Location: False
Location: Not reported

Report Year: 2004
Tier 2 Report ID: 88639
Chemical ID: 203656
CAS Number: 111900
Chemical Name: DIETHYLENE GLYCOL MONOETHYL ETHER
Chemical Date: 3/3/2005
Average Amount: 4
Maximum Amount: 44000
Location ID: 368204
Chemical State: Liquid
Mixture: False
Mixture Percent: 100.00
Containter: N - PLASTIC BOTTLES OR JUGS
Pressure: 1 - AMBIENT PRESSURE
Temperature: 4 - AMBIENT TEMPERATURE

Map ID
Direction
Distance
Elevation

MAP FINDINGS

Site

Database(s)

EDR ID Number
EPA ID Number

BRAIN POWER INC/BPI (Continued)

S107715029

Average Amount: 4
Maximum Amount: 44000
Days on Site: 365
Site Plan: False
Site Plan Document: Not reported
Private Location: False
Location: BEHIND NORTHEAST BUILDING UNDER COVER

Report Year: 2003
Tier 2 Report ID: 85972
Chemical ID: 192577
CAS Number: 111900
Chemical Name: DIETHYLENE GLYCOL MONOETHYL ETHER
Chemical Date: 5/25/2004
Average Amount: 4
Maximum Amount: 44000
Location ID: 354612
Chemical State: Liquid
Mixture: False
Mixture Percent: 100.00
Container: N - PLASTIC BOTTLES OR JUGS
Pressure: 1 - AMBIENT PRESSURE
Temperature: 4 - AMBIENT TEMPERATURE
Average Amount: 4
Maximum Amount: 44000
Days on Site: 365
Site Plan: False
Site Plan Document: Not reported
Private Location: False
Location: AT THE LISTED ADDRESS.

Report Year: 2002
Tier 2 Report ID: 80063
Chemical ID: 170943
CAS Number: 111900
Chemical Name: DIETHYLENE GLYCOL MONOETHYL ETHER
Chemical Date: 1/2/1972
Average Amount: 4
Maximum Amount: 44000
Location ID: 327790
Chemical State: Liquid
Mixture: False
Mixture Percent: 100.00
Container: N - PLASTIC BOTTLES OR JUGS
Pressure: 1 - AMBIENT PRESSURE
Temperature: 4 - AMBIENT TEMPERATURE
Average Amount: 4
Maximum Amount: 44000
Days on Site: 365
Site Plan: False
Site Plan Document: Not reported
Private Location: False
Location: LOCATED AT THE LISTED FACILITY.

Map ID
Direction
Distance
Elevation

MAP FINDINGS

Site

Database(s)

EDR ID Number
EPA ID Number

BRAIN POWER INC/BPI (Continued)

S107715029

Company Info:
Company Name: BRAIN POWER
Company Address: 4470 SOUTHWEST 74 AVENUE
Company City,St,Zip: MIAMI, FL 33155-
Company Phone: 305-264-4465
Company Fax: Not reported
Company Email: Not reported
FEI Number: 591385170
Company Contact Name: WILLIAM F MOORE
Company Contact Phone: 305-264-4465
Reduced Fees: False
Exempt Fees: False
Electronic Filing: True
Employee: Not reported
Comments: Not reported

CJ566 **MARANELLO RACING CARS, INC.**
NW **7879 NW 15 ST**
1/8-1/4 **MIAMI, FL 33126**
0.204 mi.
1078 ft. **Site 1 of 6 in cluster CJ**

FL Miami-Dade IW **S104409446**
N/A

Actual: Miami-Dade Co. IW5:
6 ft. Region: DADE
Focus Map: Facility ID: 200003021059476
1 Permit Status: FACILITY NO LONGER NEEDS A PERMIT OR CLOSED
Permit Code: 7
Work Group: IW5
Work Group Number: 13037
Permit Number: IW5-00013037
Address Description: Not reported
Folio: 3530340030010
Title Code: AOP
Title Code Description: ANNUAL OPERATING PERMIT
Permit Title: INDUSTRIAL WASTE 5
Permit Class: REG
Permit Class Description: Regular permit

CJ567 **JC BROMAC CORP.\DBA EAGLERIDER MIAMI**
NW **7871 NW 15 ST**
1/8-1/4 **DORAL, FL 33126**
0.204 mi.
1078 ft. **Site 2 of 6 in cluster CJ**

FL Miami-Dade IW **S110143564**
N/A

Actual: Miami-Dade Co. IW5:
6 ft. Region: DADE
Focus Map: Facility ID: 200912211028248
1 Permit Status: VERIFICATION OF PERMIT REQUIREMENT
Permit Code: 17
Work Group: IW5
Work Group Number: 19473
Permit Number: IW5-00019473
Address Description: Not reported

Map ID
Direction
Distance
Elevation

MAP FINDINGS

Site

Database(s)

EDR ID Number
EPA ID Number

JC BROMAC CORP.\DBA EAGLERIDER MIAMI (Continued)

S110143564

Folio: 3530340030010
Title Code: AOP
Title Code Description: ANNUAL OPERATING PERMIT
Permit Title: INDUSTRIAL WASTE 5
Permit Class: REG
Permit Class Description: Regular permit

CJ568 TRULY NOLEN OF AMERICA, INC.
NW 7863 NW 15 ST
1/8-1/4 DORAL, FL 33172
0.204 mi.
1078 ft. Site 3 of 6 in cluster CJ

FL Miami-Dade IW S108171608
N/A

Actual: 6 ft. Miami-Dade Co. IW5:
Focus Map: 1 Region: DADE
Facility ID: 200608241327186
Permit Status: PERMIT ISSUED
Permit Code: 5
Work Group: IW5
Work Group Number: 17694
Permit Number: IW5-00017694
Address Description: Not reported
Folio: 3530340030010
Title Code: AOP
Title Code Description: ANNUAL OPERATING PERMIT
Permit Title: INDUSTRIAL WASTE 5
Permit Class: REG
Permit Class Description: Regular permit

CJ569 MIAMI TOTAL MARINE, LLC.
NW 7851 NW 15 ST
1/8-1/4 DORAL, FL 33126
0.204 mi.
1078 ft. Site 4 of 6 in cluster CJ

FL Miami-Dade IW S107796449
N/A

Actual: 6 ft. Miami-Dade Co. IW5:
Focus Map: 1 Region: DADE
Facility ID: 200605121218564
Permit Status: PERMIT ISSUED
Permit Code: 5
Work Group: IW5
Work Group Number: 17491
Permit Number: IW5-00017491
Address Description: Not reported
Folio: 3530340030010
Title Code: AOP
Title Code Description: ANNUAL OPERATING PERMIT
Permit Title: INDUSTRIAL WASTE 5
Permit Class: REG
Permit Class Description: Regular permit

Map ID
Direction
Distance
Elevation

MAP FINDINGS

Site

Database(s)

EDR ID Number
EPA ID Number

CJ570 **TAM PARTS & LOGISTICS**
NW **7867 NW 15 ST**
1/8-1/4 **MIAMI, FL 33126**
0.204 mi.
1078 ft. **Site 5 of 6 in cluster CJ**

FL Miami-Dade IW **S104291504**
N/A

Actual: Miami-Dade Co. IW5:
6 ft. Region: DADE
Focus Map: Facility ID: 199909111043123
1 Permit Status: FACILITY NO LONGER NEEDS A PERMIT OR CLOSED
 Permit Code: 7
 Work Group: IW5
 Work Group Number: 12609
 Permit Number: IW5-00012609
 Address Description: Not reported
 Folio: 3530340030010
 Title Code: AOP
 Title Code Description: ANNUAL OPERATING PERMIT
 Permit Title: INDUSTRIAL WASTE 5
 Permit Class: REG
 Permit Class Description: Regular permit

CJ571 **GLOBAL ALLIANCE PRINTING, LLC**
NW **7859 NW 15 ST**
1/8-1/4 **MIAMI, FL 33122**
0.204 mi.
1078 ft. **Site 6 of 6 in cluster CJ**

FL Miami-Dade IW **S105401183**
N/A

Actual: Miami-Dade Co. IW5:
6 ft. Region: DADE
Focus Map: Facility ID: 200201150909336
1 Permit Status: FACILITY NO LONGER NEEDS A PERMIT OR CLOSED
 Permit Code: 7
 Work Group: IW5
 Work Group Number: 14241
 Permit Number: IW5-00014241
 Address Description: Not reported
 Folio: 3530340060010
 Title Code: AOP
 Title Code Description: ANNUAL OPERATING PERMIT
 Permit Title: INDUSTRIAL WASTE 5
 Permit Class: REG
 Permit Class Description: Regular permit

BY572 **ALL FOREIGN CAR SERVICE**
East **4242 SW 74 AVE (FAC. B)**
1/8-1/4 **MIAMI, FL 33155**
0.205 mi.
1080 ft. **Site 5 of 18 in cluster BY**

FL Miami-Dade IW **S104287058**
N/A

Actual: Miami-Dade Co. IW5:
6 ft. Region: DADE
Focus Map: Facility ID: 199909111123061
8 Permit Status: FACILITY NO LONGER NEEDS A PERMIT OR CLOSED
 Permit Code: 7
 Work Group: IW5
 Work Group Number: 2137
 Permit Number: IW5-00002137

Map ID
Direction
Distance
Elevation

MAP FINDINGS

Site

Database(s)

EDR ID Number
EPA ID Number

ALL FOREIGN CAR SERVICE (Continued)

S104287058

Address Description: Not reported
Folio: 3040230000204
Title Code: AOP
Title Code Description: ANNUAL OPERATING PERMIT
Permit Title: INDUSTRIAL WASTE 5
Permit Class: REG
Permit Class Description: Regular permit

BY573 **EUROPEAN AUTOMATICS, INC.**
East **4242 SW 74 AVE (FAC. A)**
1/8-1/4 **MIAMI, FL 33155**
0.205 mi.
1080 ft. **Site 6 of 18 in cluster BY**

FL Miami-Dade IW **S104288093**
N/A

Actual: Miami-Dade Co. IW5:
6 ft. Region: DADE
Focus Map: Facility ID: 199909111227268
8 Permit Status: FACILITY NO LONGER NEEDS A PERMIT OR CLOSED
Permit Code: 7
Work Group: IW5
Work Group Number: 6099
Permit Number: IW5-00006099
Address Description: Not reported
Folio: 3040230000204
Title Code: AOP
Title Code Description: ANNUAL OPERATING PERMIT
Permit Title: INDUSTRIAL WASTE 5
Permit Class: REG
Permit Class Description: Regular permit

CK574 **PRINTING SOLUTIONS INC**
West **7815 SW 24 ST (111)**
1/8-1/4 **MIAMI, FL 33155**
0.205 mi.
1080 ft. **Site 1 of 3 in cluster CK**

FL Miami-Dade IW **S104287948**
N/A

Actual: Miami-Dade Co. IW5:
8 ft. Region: DADE
Focus Map: Facility ID: 199909111125272
5 Permit Status: FACILITY NO LONGER NEEDS A PERMIT OR CLOSED
Permit Code: 7
Work Group: IW5
Work Group Number: 2484
Permit Number: IW5-00002484
Address Description: Not reported
Folio: 3040100150900
Title Code: AOP
Title Code Description: ANNUAL OPERATING PERMIT
Permit Title: INDUSTRIAL WASTE 5
Permit Class: REG
Permit Class Description: Regular permit

Map ID
Direction
Distance
Elevation

MAP FINDINGS

Site

Database(s)

EDR ID Number
EPA ID Number

BY575 **BEST PAINTERS INC.**
East **4202 SW 74 AVE**
1/8-1/4 **MIAMI, FL 33155**
0.205 mi.
1080 ft. **Site 7 of 18 in cluster BY**

FL Miami-Dade IW **S104287142**
N/A

Actual: Miami-Dade Co. IW5:
6 ft. Region: DADE
Focus Map: Facility ID: 199909111210264
8 Permit Status: FACILITY NO LONGER NEEDS A PERMIT OR CLOSED
Permit Code: 7
Work Group: IW5
Work Group Number: 3590
Permit Number: IW5-00003590
Address Description: Not reported
Folio: 3040230120490
Title Code: AOP
Title Code Description: ANNUAL OPERATING PERMIT
Permit Title: INDUSTRIAL WASTE 5
Permit Class: REG
Permit Class Description: Regular permit

CG576 **JET GRAPHICS**
East **4252 SW 74TH AVE**
1/8-1/4 **MIAMI, FL 33155**
0.205 mi.
1080 ft. **Site 3 of 8 in cluster CG**

RCRA NonGen / NLR **1001023744**
FINDS **FLR000006965**
ECHO
FL Miami-Dade IW

Actual: RCRA NonGen / NLR:
6 ft. Date form received by agency: 04/03/2012
Focus Map: Facility name: JET GRAPHICS
8 Facility address: 4252 SW 74TH AVE
MIAMI, FL 33155-4405
EPA ID: FLR000006965
Contact: TERI GARCIA
Contact address: 4252 SW 74TH AVE
MIAMI, FL 33155-4405
Contact country: US
Contact telephone: 305-264-4333
Contact email: Not reported
EPA Region: 04
Classification: Non-Generator
Description: Handler: Non-Generators do not presently generate hazardous waste

Owner/Operator Summary:
Owner/operator name: TERI GARCIA
Owner/operator address: 4252 SW 74TH AVE
MIAMI, FL 33155
Owner/operator country: US
Owner/operator telephone: Not reported
Owner/operator email: Not reported
Owner/operator fax: Not reported
Owner/operator extension: Not reported
Legal status: Private
Owner/Operator Type: Owner
Owner/Op start date: 10/18/1996
Owner/Op end date: Not reported

Map ID
Direction
Distance
Elevation

MAP FINDINGS

Site

Database(s)

EDR ID Number
EPA ID Number

JET GRAPHICS (Continued)

1001023744

Handler Activities Summary:

U.S. importer of hazardous waste: No
Mixed waste (haz. and radioactive): No
Recycler of hazardous waste: No
Transporter of hazardous waste: No
Treater, storer or disposer of HW: No
Underground injection activity: No
On-site burner exemption: No
Furnace exemption: No
Used oil fuel burner: No
Used oil processor: No
User oil refiner: No
Used oil fuel marketer to burner: No
Used oil Specification marketer: No
Used oil transfer facility: No
Used oil transporter: No

Historical Generators:

Date form received by agency: 08/04/1995
Site name: JET GRAPHICS
Classification: Small Quantity Generator

. Waste code: D001
. Waste name: IGNITABLE WASTE

. Waste code: D002
. Waste name: CORROSIVE WASTE

. Waste code: D011
. Waste name: SILVER

Violation Status: No violations found

FINDS:

Registry ID: 110007469818

Environmental Interest/Information System

RCRAInfo is a national information system that supports the Resource Conservation and Recovery Act (RCRA) program through the tracking of events and activities related to facilities that generate, transport, and treat, store, or dispose of hazardous waste. RCRAInfo allows RCRA program staff to track the notification, permit, compliance, and corrective action activities required under RCRA.

Florida Environmental System Today Application (FIESTA) Data Maintenance (FDM) system maintains entity, environmental interest and affiliation data for the State of Florida.

[Click this hyperlink](#) while viewing on your computer to access additional FINDS: detail in the EDR Site Report.

ECHO:

Envid: 1001023744
Registry ID: 110007469818

Map ID
Direction
Distance
Elevation

MAP FINDINGS

Site

Database(s)

EDR ID Number
EPA ID Number

JET GRAPHICS (Continued)

1001023744

DFR URL: <http://echo.epa.gov/detailed-facility-report?fid=110007469818>

Miami-Dade Co. IW5:

Region: DADE
Facility ID: 199909110951227
Permit Status: FACILITY NO LONGER NEEDS A PERMIT OR CLOSED
Permit Code: 7
Work Group: IW5
Work Group Number: 9351
Permit Number: IW5-00009351
Address Description: Not reported
Folio: 3040230000204
Title Code: AOP
Title Code Description: ANNUAL OPERATING PERMIT
Permit Title: INDUSTRIAL WASTE 5
Permit Class: REG
Permit Class Description: Regular permit

BY577 **CONTINENTAL GRAPHICS INC**
East **4212 SW 74 AVE**
1/8-1/4 **MIAMI, FL 33155**
0.205 mi.
1080 ft. **Site 8 of 18 in cluster BY**

FL Miami-Dade IW **S104287795**
N/A

Actual: Miami-Dade Co. IW5:
6 ft. Region: DADE
Focus Map: Facility ID: 199909111117038
8 Permit Status: FACILITY NO LONGER NEEDS A PERMIT OR CLOSED
Permit Code: 7
Work Group: IW5
Work Group Number: 1143
Permit Number: IW5-00001143
Address Description: Not reported
Folio: 3040230120490
Title Code: AOP
Title Code Description: ANNUAL OPERATING PERMIT
Permit Title: INDUSTRIAL WASTE 5
Permit Class: REG
Permit Class Description: Regular permit

BY578 **CONTINENTAL GRAPHICS INC**
East **4212 SW 74TH AVE**
1/8-1/4 **MIAMI, FL 33155**
0.205 mi.
1080 ft. **Site 9 of 18 in cluster BY**

RCRA NonGen / NLR **1000412544**
FLD982110967

Actual: RCRA NonGen / NLR:
6 ft. Date form received by agency: 03/04/2014
Focus Map: Facility name: CONTINENTAL GRAPHICS INC
8 Facility address: 4212 SW 74TH AVE
MIAMI, FL 33155-4405
EPA ID: FLD982110967
Contact: ISABEL GOSSELIN
Contact address: 4212 SW 74TH AVE
MIAMI, FL 33155-4405
Contact country: US

Map ID
Direction
Distance
Elevation

MAP FINDINGS

Site

Database(s)

EDR ID Number
EPA ID Number

CONTINENTAL GRAPHICS INC (Continued)

1000412544

Contact telephone: 305-264-9418
Contact email: Not reported
EPA Region: 04
Classification: Non-Generator
Description: Handler: Non-Generators do not presently generate hazardous waste

Owner/Operator Summary:

Owner/operator name: ISABEL GOSSELIN
Owner/operator address: 4212 SW 74TH AVE
MIAMI, FL 33155
Owner/operator country: US
Owner/operator telephone: Not reported
Owner/operator email: Not reported
Owner/operator fax: Not reported
Owner/operator extension: Not reported
Legal status: Private
Owner/Operator Type: Owner
Owner/Op start date: 10/18/1996
Owner/Op end date: Not reported

Handler Activities Summary:

U.S. importer of hazardous waste: No
Mixed waste (haz. and radioactive): No
Recycler of hazardous waste: No
Transporter of hazardous waste: No
Treater, storer or disposer of HW: No
Underground injection activity: No
On-site burner exemption: No
Furnace exemption: No
Used oil fuel burner: No
Used oil processor: No
User oil refiner: No
Used oil fuel marketer to burner: No
Used oil Specification marketer: No
Used oil transfer facility: No
Used oil transporter: No

Historical Generators:

Date form received by agency: 09/28/1987
Site name: CONTINENTAL GRAPHICS INC
Classification: Small Quantity Generator

Violation Status: No violations found

CG579 SOLIS IRON WORKS
East 4262 SW 74 AVE
1/8-1/4 MIAMI, FL 33155
0.205 mi.
1081 ft. Site 4 of 8 in cluster CG

FL Miami-Dade IW S105119072
N/A

Actual: Miami-Dade Co. IW5:
6 ft. Region: DADE
Focus Map: Facility ID: 200109201449442
8 Permit Status: FACILITY NO LONGER NEEDS A PERMIT OR CLOSED
Permit Code: 7
Work Group: IW5
Work Group Number: 14089

Map ID
Direction
Distance
Elevation

MAP FINDINGS

Site

Database(s)

EDR ID Number
EPA ID Number

SOLIS IRON WORKS (Continued)

S105119072

Permit Number: IW5-00014089
Address Description: Not reported
Folio: 3040230000204
Title Code: AOP
Title Code Description: ANNUAL OPERATING PERMIT
Permit Title: INDUSTRIAL WASTE 5
Permit Class: REG
Permit Class Description: Regular permit

BY580 **RENOVATIONS PLUS, INC.**
East **4248 SW 74 AVE**
1/8-1/4 **MIAMI, FL 33155**
0.205 mi.
1081 ft. **Site 10 of 18 in cluster BY**

FL Miami-Dade IW **S104289711**
N/A

Actual: Miami-Dade Co. IW5:
6 ft. Region: DADE
Focus Map: Facility ID: 199909111309439
8 Permit Status: FACILITY NO LONGER NEEDS A PERMIT OR CLOSED
Permit Code: 7
Work Group: IW5
Work Group Number: 8704
Permit Number: IW5-00008704
Address Description: Not reported
Folio: 3040230000204
Title Code: AOP
Title Code Description: ANNUAL OPERATING PERMIT
Permit Title: INDUSTRIAL WASTE 5
Permit Class: REG
Permit Class Description: Regular permit

CG581 **SOLIS IRON WORKS**
East **4260 SW 74 AVE**
1/8-1/4 **MIAMI, FL 33155**
0.205 mi.
1081 ft. **Site 5 of 8 in cluster CG**

FL Miami-Dade IW **S106913069**
N/A

Actual: Miami-Dade Co. IW5:
6 ft. Region: DADE
Focus Map: Facility ID: 200502161058593
8 Permit Status: FACILITY NO LONGER NEEDS A PERMIT OR CLOSED
Permit Code: 7
Work Group: IW5
Work Group Number: 16546
Permit Number: IW5-00016546
Address Description: Not reported
Folio: 3040230000204
Title Code: AOP
Title Code Description: ANNUAL OPERATING PERMIT
Permit Title: INDUSTRIAL WASTE 5
Permit Class: REG
Permit Class Description: Regular permit

Map ID
Direction
Distance
Elevation

MAP FINDINGS

EDR ID Number
EPA ID Number

Site

Database(s)

BY582 **ONELIO FERNANDEZ**
East **4246 SW 74 AVE**
1/8-1/4 **MIAMI, FL 33155**
0.205 mi.
1081 ft. **Site 11 of 18 in cluster BY**

FL Miami-Dade IW **S104286909**
FL Enforcement **N/A**

Actual:
6 ft.

Focus Map:
8

Miami-Dade Co. IW5:
Region: DADE
Facility ID: 199909111215439
Permit Status: FACILITY NO LONGER NEEDS A PERMIT OR CLOSED
Permit Code: 7
Work Group: IW5
Work Group Number: 4360
Permit Number: IW5-00004360
Address Description: Not reported
Folio: 3040230000204
Title Code: AOP
Title Code Description: ANNUAL OPERATING PERMIT
Permit Title: INDUSTRIAL WASTE 5
Permit Class: REG
Permit Class Description: Regular permit

Enforcement Miami-Dade:
Region: DADE
Enforcement Officer: Steve Durocher
Facility Type: Industrial Waste [5]
Facility Status: Closed
Facility Status Code: C
Facility Type Code: IW[5]
Status Date: 10/30/1990
Case Level: Administrative Stage
Case Number: 1990071614304110
Case Description: Not reported
Address Description: Not reported
Folio: 3040230000204
Officer Name: Steve Durocher
Case Status Level: A
Work Group: NONE
Work Group Number: Not reported

CG583 **SOLIS IRON WORKS**
East **4258 SW 74 AVE**
1/8-1/4 **MIAMI, FL 33155**
0.205 mi.
1081 ft. **Site 6 of 8 in cluster CG**

FL Miami-Dade IW **S106913068**
N/A

Actual:
6 ft.

Focus Map:
8

Miami-Dade Co. IW5:
Region: DADE
Facility ID: 200502161532272
Permit Status: FACILITY NO LONGER NEEDS A PERMIT OR CLOSED
Permit Code: 7
Work Group: IW5
Work Group Number: 16548
Permit Number: IW5-00016548
Address Description: Not reported
Folio: 3040230000204
Title Code: AOP
Title Code Description: ANNUAL OPERATING PERMIT
Permit Title: INDUSTRIAL WASTE 5

Map ID
Direction
Distance
Elevation

MAP FINDINGS

Site

Database(s)

EDR ID Number
EPA ID Number

SOLIS IRON WORKS (Continued)

S106913068

Permit Class: REG
Permit Class Description: Regular permit

CG584 SOLIS IRON WORKS
East 4256 SW 74 AVE
1/8-1/4 MIAMI, FL 33155
0.205 mi.
1081 ft. Site 7 of 8 in cluster CG

FL Miami-Dade IW S103265197
FL Enforcement N/A

Actual: Miami-Dade Co. IW5:
6 ft. Region: DADE
Focus Map: Facility ID: 199909110919124
8 Permit Status: FACILITY NO LONGER NEEDS A PERMIT OR CLOSED
Permit Code: 7
Work Group: IW5
Work Group Number: 4361
Permit Number: IW5-00004361
Address Description: Not reported
Folio: 3040230000204
Title Code: AOP
Title Code Description: ANNUAL OPERATING PERMIT
Permit Title: INDUSTRIAL WASTE 5
Permit Class: REG
Permit Class Description: Regular permit

Enforcement Miami-Dade:
Region: DADE
Enforcement Officer: Steve Durocher
Facility Type: Industrial Waste [5]
Facility Status: Closed
Facility Status Code: C
Facility Type Code: IW[5]
Status Date: 10/30/1990
Case Level: Administrative Stage
Case Number: 1990080708165270
Case Description: Not reported
Address Description: Not reported
Folio: 3040230000204
Officer Name: Steve Durocher
Case Status Level: A
Work Group: NONE
Work Group Number: Not reported

CG585 UNIVERSAL SEAT COVERS/AUTO
East 4266 SW 74 AVE
1/8-1/4 MIAMI, FL 33155
0.205 mi.
1081 ft. Site 8 of 8 in cluster CG

FL Miami-Dade IW S104288687
FL Enforcement N/A

Actual: Miami-Dade Co. IW5:
6 ft. Region: DADE
Focus Map: Facility ID: 199909111345586
8 Permit Status: FACILITY NO LONGER NEEDS A PERMIT OR CLOSED
Permit Code: 7
Work Group: IW5
Work Group Number: 10757

Map ID
Direction
Distance
Elevation

MAP FINDINGS

Site

Database(s)

EDR ID Number
EPA ID Number

UNIVERSAL SEAT COVERS/AUTO (Continued)

S104288687

Permit Number: IW5-00010757
Address Description: Not reported
Folio: 3040230000204
Title Code: AOP
Title Code Description: ANNUAL OPERATING PERMIT
Permit Title: INDUSTRIAL WASTE 5
Permit Class: REG
Permit Class Description: Regular permit

Enforcement Miami-Dade:

Region: DADE
Enforcement Officer: Steve Durocher
Facility Type: Industrial Waste [6]
Facility Status: Closed
Facility Status Code: C
Facility Type Code: IW[6]
Status Date: 7/20/1990
Case Level: Administrative Stage
Case Number: 1990072008521790
Case Description: Not reported
Address Description: Not reported
Folio: 3040230000204
Officer Name: Steve Durocher
Case Status Level: A
Work Group: NONE
Work Group Number: Not reported

CE586 DR. PERRY SHIEVITZ, LLC.
WNW 7924 SW 104 ST
1/8-1/4 MIAMI, FL 33156
0.205 mi.
1083 ft. Site 5 of 5 in cluster CE

FL Miami-Dade IW S103266466
N/A

Actual: Miami-Dade Co. IW5:
6 ft. Region: DADE
Focus Map: Facility ID: 199909110950297
11 Permit Status: FACILITY NO LONGER NEEDS A PERMIT OR CLOSED
Permit Code: 7
Work Group: IW5
Work Group Number: 9193
Permit Number: IW5-00009193
Address Description: Not reported
Folio: 3050100000010
Title Code: AOP
Title Code Description: ANNUAL OPERATING PERMIT
Permit Title: INDUSTRIAL WASTE 5
Permit Class: REG
Permit Class Description: Regular permit

Map ID
Direction
Distance
Elevation

MAP FINDINGS

Site

Database(s)

EDR ID Number
EPA ID Number

CL587 **NITER LASER** **FL Miami-Dade IW** **S121509124**
East **7444 SW 48 ST** **N/A**
1/8-1/4 **MIAMI, FL 33155**

0.206 mi.

1088 ft. **Site 1 of 3 in cluster CL**

Actual: Miami-Dade Co. IW5:
8 ft. Region:

DADE

Focus Map:
8

Facility ID:

201711271255212

Permit Status:

FACILITY NO LONGER NEEDS A PERMIT OR CLOSED

Permit Code:

7

Work Group:

IW5

Work Group Number:

22903

Permit Number:

IW5-00022903

Address Description:

Not reported

Folio:

3040230750310

Title Code:

AOP

Title Code Description:

ANNUAL OPERATING PERMIT

Permit Title:

INDUSTRIAL WASTE 5

Permit Class:

REG

Permit Class Description:

Regular permit

CM588 **KEYSTONE PRESS OF MIAMI INC**

FL Miami-Dade IW **S104286581**

East **4372 SW 74 AVE**

N/A

1/8-1/4 **MIAMI, FL 33155**

0.206 mi.

1088 ft. **Site 1 of 7 in cluster CM**

Actual: Miami-Dade Co. IW5:
8 ft. Region:

DADE

Focus Map:
8

Facility ID:

199909111223154

Permit Status:

FACILITY NO LONGER NEEDS A PERMIT OR CLOSED

Permit Code:

7

Work Group:

IW5

Work Group Number:

5474

Permit Number:

IW5-00005474

Address Description:

Not reported

Folio:

3040230000200

Title Code:

AOP

Title Code Description:

ANNUAL OPERATING PERMIT

Permit Title:

INDUSTRIAL WASTE 5

Permit Class:

REG

Permit Class Description:

Regular permit

CM589 **EARTHISTRY, LLC.**

FL Miami-Dade IW **S109003092**

East **4380 SW 74 AVE**

FL Enforcement

N/A

1/8-1/4 **MIAMI, FL 33155**

0.206 mi.

1089 ft. **Site 2 of 7 in cluster CM**

Actual: Miami-Dade Co. IW5:
8 ft. Region:

DADE

Focus Map:
8

Facility ID:

201002261221478

Permit Status:

FACILITY NO LONGER NEEDS A PERMIT OR CLOSED

Permit Code:

7

Work Group:

IW5

Work Group Number:

19557

Permit Number:

IW5-00019557

Map ID
Direction
Distance
Elevation

MAP FINDINGS

Site

Database(s)

EDR ID Number
EPA ID Number

EARTHISTRY, LLC. (Continued)

S109003092

Address Description: Not reported
Folio: 3040230000200
Title Code: AOP
Title Code Description: ANNUAL OPERATING PERMIT
Permit Title: INDUSTRIAL WASTE 5
Permit Class: REG
Permit Class Description: Regular permit

Enforcement Miami-Dade:
Region: DADE
Enforcement Officer: Steve Durocher
Facility Type: Industrial Waste [6]
Facility Status: Closed
Facility Status Code: C
Facility Type Code: IW[6]
Status Date: 7/19/1990
Case Level: Administrative Stage
Case Number: 1990071911240740
Case Description: Not reported
Address Description: Not reported
Folio: 3040230000200
Officer Name: Steve Durocher
Case Status Level: A
Work Group: NONE
Work Group Number: Not reported

CM590 B BAR IRON, INC
East 4378 SW 74 AVE
1/8-1/4 MIAMI, FL 33155
0.206 mi.
1089 ft. Site 3 of 7 in cluster CM

FL Miami-Dade IW S104245131
N/A

Actual: Miami-Dade Co. IW6:
8 ft. Region: DADE
Focus Map: Facility ID: 199909111500409
8 Permit Status: FACILITY NO LONGER NEEDS A PERMIT OR CLOSED
Permit Code: 7
Work Group: IW6
Work Group Number: 149
Permit Number: IW6-00000149
Address Description: Not reported
Folio: 3040230000197
Title Code: AOP
Title Code Description: ANNUAL OPERATING PERMIT
Permit Title: WELLFIELD PROTECTION
Permit Class: B
Permit Class Description: Shared access tenants on septic tank

Miami-Dade Co. IW5:
Region: DADE
Facility ID: 199909111309210
Permit Status: FACILITY NO LONGER NEEDS A PERMIT OR CLOSED
Permit Code: 7
Work Group: IW5
Work Group Number: 8644
Permit Number: IW5-00008644
Address Description: Not reported

Map ID
Direction
Distance
Elevation

MAP FINDINGS

Site

Database(s)

EDR ID Number
EPA ID Number

B BAR IRON, INC (Continued)

S104245131

Folio: 3040230000197
Title Code: AOP
Title Code Description: ANNUAL OPERATING PERMIT
Permit Title: INDUSTRIAL WASTE 5
Permit Class: REG
Permit Class Description: Regular permit

CM591
East
1/8-1/4
0.206 mi.
1090 ft.

PROVEN SERVICES
4402 SW 74 AVE
MIAMI, FL 33155

FL Miami-Dade IW

S104245133
N/A

Site 4 of 7 in cluster CM

Actual:
8 ft.

Miami-Dade Co. IW6:

Focus Map:
8

Region: DADE
Facility ID: 199909111506015
Permit Status: FACILITY NO LONGER NEEDS A PERMIT OR CLOSED
Permit Code: 7
Work Group: IW6
Work Group Number: 3721
Permit Number: IW6-00003721
Address Description: Not reported
Folio: 3040230000233
Title Code: AOP
Title Code Description: ANNUAL OPERATING PERMIT
Permit Title: WELLFIELD PROTECTION
Permit Class: B
Permit Class Description: Shared access tenants on septic tank

Miami-Dade Co. IW5:

Region: DADE
Facility ID: 199909111314583
Permit Status: FACILITY NO LONGER NEEDS A PERMIT OR CLOSED
Permit Code: 7
Work Group: IW5
Work Group Number: 9599
Permit Number: IW5-00009599
Address Description: Not reported
Folio: 3040230000233
Title Code: AOP
Title Code Description: ANNUAL OPERATING PERMIT
Permit Title: INDUSTRIAL WASTE 5
Permit Class: REG
Permit Class Description: Regular permit

CM592
East
1/8-1/4
0.206 mi.
1090 ft.

AMERICAN MUSEUM TAXIDERM
4396 SW 74 AVE
MIAMI, FL 33155

FL Miami-Dade IW

S104245132
N/A

Site 5 of 7 in cluster CM

Actual:
8 ft.

Miami-Dade Co. IW6:

Focus Map:
8

Region: DADE
Facility ID: 199909111506031
Permit Status: FACILITY NO LONGER NEEDS A PERMIT OR CLOSED
Permit Code: 7

Map ID
Direction
Distance
Elevation

MAP FINDINGS

Site

Database(s)

EDR ID Number
EPA ID Number

AMERICAN MUSEUM TAXIDERMY (Continued)

S104245132

Work Group: IW6
Work Group Number: 3730
Permit Number: IW6-00003730
Address Description: Not reported
Folio: 3040230000200
Title Code: AOP
Title Code Description: ANNUAL OPERATING PERMIT
Permit Title: WELLFIELD PROTECTION
Permit Class: B
Permit Class Description: Shared access tenants on septic tank

CI593 SANDY HASTINGS CERAMICS
East 4438 SW 74 AVE
1/8-1/4 MIAMI, FL 33155

FL Miami-Dade IW S104245134
N/A

0.206 mi.
1090 ft.

Site 3 of 18 in cluster CI

Actual:
8 ft.

Miami-Dade Co. IW6:

Focus Map:
8

Region: DADE
Facility ID: 199909111506091
Permit Status: FACILITY NO LONGER NEEDS A PERMIT OR CLOSED
Permit Code: 7
Work Group: IW6
Work Group Number: 3758
Permit Number: IW6-00003758
Address Description: Not reported
Folio: 3040230000233
Title Code: AOP
Title Code Description: ANNUAL OPERATING PERMIT
Permit Title: WELLFIELD PROTECTION
Permit Class: B
Permit Class Description: Shared access tenants on septic tank

CI594 OCEAN CABINETS
East 4428 SW 74 AVE
1/8-1/4 MIAMI, FL 33155

FL Miami-Dade IW S103448538
N/A

0.207 mi.
1091 ft.

Site 4 of 18 in cluster CI

Actual:
8 ft.

Miami-Dade Co. IW5:

Focus Map:
8

Region: DADE
Facility ID: 199909111350289
Permit Status: FACILITY NO LONGER NEEDS A PERMIT OR CLOSED
Permit Code: 7
Work Group: IW5
Work Group Number: 11557
Permit Number: IW5-00011557
Address Description: Not reported
Folio: 3040230000233
Title Code: AOP
Title Code Description: ANNUAL OPERATING PERMIT
Permit Title: INDUSTRIAL WASTE 5
Permit Class: REG
Permit Class Description: Regular permit

Map ID
Direction
Distance
Elevation

MAP FINDINGS

Site

Database(s)

EDR ID Number
EPA ID Number

CI595 **SPLINTER MILLWORK CORP.**
East **4426 SW 74 AVE**
1/8-1/4 **MIAMI, FL 33155**
0.207 mi.
1091 ft. **Site 5 of 18 in cluster CI**

FL Miami-Dade IW **S108795053**
N/A

Actual: Miami-Dade Co. IW5:
8 ft. Region: DADE
Focus Map: Facility ID: 200710231317032
8 Permit Status: FACILITY NO LONGER NEEDS A PERMIT OR CLOSED
Permit Code: 7
Work Group: IW5
Work Group Number: 18303
Permit Number: IW5-00018303
Address Description: Not reported
Folio: 3040230000233
Title Code: AOP
Title Code Description: ANNUAL OPERATING PERMIT
Permit Title: INDUSTRIAL WASTE 5
Permit Class: REG
Permit Class Description: Regular permit

CI596 **AUTO VOLANTE INC**
East **4422 SW 74 AVE**
1/8-1/4 **MIAMI, FL 33155**
0.207 mi.
1091 ft. **Site 6 of 18 in cluster CI**

FL Miami-Dade IW **S103265264**
N/A

Actual: Miami-Dade Co. IW5:
8 ft. Region: DADE
Focus Map: Facility ID: 199909110855429
8 Permit Status: FACILITY NO LONGER NEEDS A PERMIT OR CLOSED
Permit Code: 7
Work Group: IW5
Work Group Number: 827
Permit Number: IW5-00000827
Address Description: Not reported
Folio: 3040230000233
Title Code: AOP
Title Code Description: ANNUAL OPERATING PERMIT
Permit Title: INDUSTRIAL WASTE 5
Permit Class: REG
Permit Class Description: Regular permit

CI597 **G F KITCHEN CABINET**
East **4444 SW 74 AVE**
1/8-1/4 **MIAMI, FL 33155**
0.207 mi.
1092 ft. **Site 7 of 18 in cluster CI**

FL Miami-Dade IW **S103832539**
FL Enforcement **N/A**

Actual: Miami-Dade Co. IW5:
8 ft. Region: DADE
Focus Map: Facility ID: 199909111256061
8 Permit Status: FACILITY NO LONGER NEEDS A PERMIT OR CLOSED
Permit Code: 7
Work Group: IW5
Work Group Number: 6501
Permit Number: IW5-00006501

Map ID
Direction
Distance
Elevation

MAP FINDINGS

Site

Database(s)

EDR ID Number
EPA ID Number

G F KITCHEN CABINET (Continued)

S103832539

Address Description: Not reported
Folio: 3040230000233
Title Code: AOP
Title Code Description: ANNUAL OPERATING PERMIT
Permit Title: INDUSTRIAL WASTE 5
Permit Class: REG
Permit Class Description: Regular permit

Enforcement Miami-Dade:
Region: DADE
Enforcement Officer: ALEXANDRA DAVIS
Facility Type: Industrial Waste [5]
Facility Status: Closed
Facility Status Code: C
Facility Type Code: IW[5]
Status Date: 8/15/1995
Case Level: Ticket Issued
Case Number: 1995011815255250
Case Description: FAILURE TO SECURE OPERATING PERMIT
Address Description: as above
Folio: 3040230000233
Officer Name: ALEXANDRA DAVIS
Case Status Level: T
Work Group: NONE
Work Group Number: Not reported

CK598 **HEGO MEDICAL & ASSOCIATES CORP.**
West **7821 SW 24 ST (SUITE 116)**
1/8-1/4 **MIAMI, FL 33155**
0.208 mi.
1098 ft. **Site 2 of 3 in cluster CK**

FL Miami-Dade IW **S103266396**
N/A

Actual: Miami-Dade Co. IW5:
8 ft. Region: DADE
Focus Map: Facility ID: 199909110953264
5 Permit Status: FACILITY NO LONGER NEEDS A PERMIT OR CLOSED
Permit Code: 7
Work Group: IW5
Work Group Number: 9718
Permit Number: IW5-00009718
Address Description: Not reported
Folio: 3040100000032
Title Code: AOP
Title Code Description: ANNUAL OPERATING PERMIT
Permit Title: INDUSTRIAL WASTE 5
Permit Class: REG
Permit Class Description: Regular permit

Map ID
Direction
Distance
Elevation

MAP FINDINGS

Site

Database(s)

EDR ID Number
EPA ID Number

CK599
West
1/8-1/4
0.208 mi.
1098 ft.
D.B. GENERAL MEDICAL DIAGNOSTIC,
7821 SW 24 ST (BAY 102)
MIAMI, FL 33155
Site 3 of 3 in cluster CK

FL Miami-Dade IW
S104290017
N/A

Actual: Miami-Dade Co. IW5:
8 ft. Region: DADE
Focus Map: Facility ID: 199909111313354
5 Permit Status: FACILITY NO LONGER NEEDS A PERMIT OR CLOSED
Permit Code: 7
Work Group: IW5
Work Group Number: 9347
Permit Number: IW5-00009347
Address Description: Not reported
Folio: 3040100000032
Title Code: AOP
Title Code Description: ANNUAL OPERATING PERMIT
Permit Title: INDUSTRIAL WASTE 5
Permit Class: REG
Permit Class Description: Regular permit

CN600
East
1/8-1/4
0.208 mi.
1098 ft.
MARDEL ENTERPRISES, INC.
4957 SW 74 CT
MIAMI, FL 33155
Site 1 of 4 in cluster CN

FL Miami-Dade IW
S103448624
N/A

Actual: Miami-Dade Co. IW5:
6 ft. Region: DADE
Focus Map: Facility ID: 199909110907347
8 Permit Status: FACILITY NO LONGER NEEDS A PERMIT OR CLOSED
Permit Code: 7
Work Group: IW5
Work Group Number: 3342
Permit Number: IW5-00003342
Address Description: Not reported
Folio: 3040230800220
Title Code: AOP
Title Code Description: ANNUAL OPERATING PERMIT
Permit Title: INDUSTRIAL WASTE 5
Permit Class: REG
Permit Class Description: Regular permit

CN601
East
1/8-1/4
0.209 mi.
1104 ft.
BETA ANALYTIC, INC.
4985 SW 74 CT (UNIT 15)
MIAMI, FL 33155
Site 2 of 4 in cluster CN

FL Miami-Dade IW
S121509139
N/A

Actual: Miami-Dade Co. IW5:
6 ft. Region: DADE
Focus Map: Facility ID: 201712041106393
8 Permit Status: PERMIT ISSUED
Permit Code: 5
Work Group: IW5
Work Group Number: 22918
Permit Number: IW5-00022918

Map ID
Direction
Distance
Elevation

MAP FINDINGS

Site

Database(s)

EDR ID Number
EPA ID Number

BETA ANALYTIC, INC. (Continued)

S121509139

Address Description: Not reported
Folio: 3040230800150
Title Code: AOP
Title Code Description: ANNUAL OPERATING PERMIT
Permit Title: INDUSTRIAL WASTE 5
Permit Class: REG
Permit Class Description: Regular permit

CN602 **BETA ANALYTIC, INC.**
East **4989 SW 74 CT (UNIT 14)**
1/8-1/4 **MIAMI, FL 33155**
0.209 mi.
1105 ft. **Site 3 of 4 in cluster CN**

FL Miami-Dade IW **S121509138**
N/A

Actual: Miami-Dade Co. IW5:
6 ft. Region: DADE
Focus Map: Facility ID: 201712041104292
8 Permit Status: PERMIT ISSUED
Permit Code: 5
Work Group: IW5
Work Group Number: 22917
Permit Number: IW5-00022917
Address Description: Not reported
Folio: 3040230800140
Title Code: AOP
Title Code Description: ANNUAL OPERATING PERMIT
Permit Title: INDUSTRIAL WASTE 5
Permit Class: REG
Permit Class Description: Regular permit

CN603 **BETA ANALYTIC, INC.**
East **4993 SW 74 CT (UNIT 13)**
1/8-1/4 **MIAMI, FL 33155**
0.209 mi.
1105 ft. **Site 4 of 4 in cluster CN**

FL Miami-Dade IW **S121509137**
N/A

Actual: Miami-Dade Co. IW5:
6 ft. Region: DADE
Focus Map: Facility ID: 201712041100483
8 Permit Status: PERMIT ISSUED
Permit Code: 5
Work Group: IW5
Work Group Number: 22916
Permit Number: IW5-00022916
Address Description: Not reported
Folio: 3040230800130
Title Code: AOP
Title Code Description: ANNUAL OPERATING PERMIT
Permit Title: INDUSTRIAL WASTE 5
Permit Class: REG
Permit Class Description: Regular permit

Map ID
Direction
Distance
Elevation

MAP FINDINGS

Site

Database(s)

EDR ID Number
EPA ID Number

CL604
East
1/8-1/4
0.211 mi.
1114 ft.

COREPLUS, LLC
7426 SW 48 ST
MIAMI, FL 33155
Site 2 of 3 in cluster CL

FL Miami-Dade IW
FL DADE CO LW

S106912454
N/A

Actual:
8 ft.

Focus Map:
8

Miami-Dade Co. IW5:
Region: DADE
Facility ID: 200403161030516
Permit Status: FACILITY NO LONGER NEEDS A PERMIT OR CLOSED
Permit Code: 7
Work Group: IW5
Work Group Number: 15914
Permit Number: IW5-00015914
Address Description: Not reported
Folio: 3040230750040
Title Code: AOP
Title Code Description: ANNUAL OPERATING PERMIT
Permit Title: INDUSTRIAL WASTE 5
Permit Class: REG
Permit Class Description: Regular permit

DADE CO LW:
Facility Id: 200710011119502
Permit Status: FACILITY NO LONGER NEEDS A PERMIT OR CLOSED
Permit Code: 7
Work Group: LW
Work Group Number: 701
Permit Number: LW-00000701
Address Description: Not reported
Folio: 3040230750040
Title Code: AOP
Title Code Description: ANNUAL OPERATING PERMIT
Permit Title: LIQUID WASTE TRANSPORTERS
Permit Class: BW
Permit Class Description: BIOMEDICAL WASTE

BY605
East
1/8-1/4
0.212 mi.
1120 ft.

COMMERCIAL WAREHOUSE PROPERTY
4401 SW 74 AVE
MIAMI DADE (County), FL
Site 12 of 18 in cluster BY

FL Miami-Dade Co. HWS

S118741015
N/A

Actual:
6 ft.

Focus Map:
8

Miami-Dade Co. HWS:
Region: DADE
Property Tax Folio #: 3040230000191
Phase Type: Not reported
Facility ID: 2014090510294790
Phase: 6
DEP Number: Not reported
State Class: Not reported
Eligibility: Not reported
State Rank: 0
Phase Description: NATURAL ATTENUATION MONITORING PLAN APPROVED
Phase Type Description: Not reported
COI Name: Not reported
COI Travel Time: Not reported
X Coordinate: 881781
Y Coordinate: 508547

Map ID
Direction
Distance
Elevation

MAP FINDINGS

Site

Database(s)

EDR ID Number
EPA ID Number

COMMERCIAL WAREHOUSE PROPERTY (Continued)

S118741015

Decode of state class: Not reported
Work Group: HWR
Work Group Number: 801
Start Date: 2014-08-29 00:00:00
Address Description: Not reported
Latitude: 25.731
Longitude: -80.315

CO606 **GRAPHIC INTERNATIONAL**
WNW **1450 NW 79 AVE**
1/8-1/4 **MIAMI, FL 33126**
0.214 mi.
1129 ft. **Site 1 of 3 in cluster CO**

FL Miami-Dade IW **S104289192**
N/A

Actual: Miami-Dade Co. IW5:
4 ft. Region: DADE
Focus Map: Facility ID: 199909111302310
3 Permit Status: FACILITY NO LONGER NEEDS A PERMIT OR CLOSED
Permit Code: 7
Work Group: IW5
Work Group Number: 7544
Permit Number: IW5-00007544
Address Description: Not reported
Folio: 3530340160100
Title Code: AOP
Title Code Description: ANNUAL OPERATING PERMIT
Permit Title: INDUSTRIAL WASTE 5
Permit Class: REG
Permit Class Description: Regular permit

BW607 **WEST MIAMI ANIMAL CLINIC, INC.**
East **7443 SW 24 ST**
1/8-1/4 **MIAMI, FL 33155**
0.216 mi.
1140 ft. **Site 2 of 2 in cluster BW**

FL Miami-Dade IW **S103448993**
N/A

Actual: Miami-Dade Co. IW5:
5 ft. Region: DADE
Focus Map: Facility ID: 199909110900468
6 Permit Status: PERMIT ISSUED
Permit Code: 5
Work Group: IW5
Work Group Number: 1890
Permit Number: IW5-00001890
Address Description: Not reported
Folio: 3040110200570
Title Code: AOP
Title Code Description: ANNUAL OPERATING PERMIT
Permit Title: INDUSTRIAL WASTE 5
Permit Class: EQ
Permit Class Description: Permit has EQCB

Map ID
Direction
Distance
Elevation

MAP FINDINGS

Site

Database(s)

EDR ID Number
EPA ID Number

CL608 **RENOVATIONS PLUS, INC. D/B/A**
East **7404 SW 48 ST**
1/8-1/4 **MIAMI, FL 33155**
0.217 mi.
1145 ft. **Site 3 of 3 in cluster CL**

FL Miami-Dade IW **S104288154**
N/A

Actual: Miami-Dade Co. IW5:
8 ft. Region: DADE
Focus Map: Facility ID: 199909111129231
8 Permit Status: FACILITY NO LONGER NEEDS A PERMIT OR CLOSED
 Permit Code: 7
 Work Group: IW5
 Work Group Number: 3130
 Permit Number: IW5-00003130
 Address Description: Not reported
 Folio: 3040230750150
 Title Code: AOP
 Title Code Description: ANNUAL OPERATING PERMIT
 Permit Title: INDUSTRIAL WASTE 5
 Permit Class: REG
 Permit Class Description: Regular permit

CP609 **QORI, INC.\DBA PERFECT AC SOLUTIONS**
East **4662 SW 74 AVE (BAY C)**
1/8-1/4 **MIAMI, FL 33155**
0.217 mi.
1146 ft. **Site 1 of 16 in cluster CP**

FL Miami-Dade IW **S111860227**
N/A

Actual: Miami-Dade Co. IW5:
9 ft. Region: DADE
Focus Map: Facility ID: 201203301350298
8 Permit Status: FACILITY NO LONGER NEEDS A PERMIT OR CLOSED
 Permit Code: 7
 Work Group: IW5
 Work Group Number: 20551
 Permit Number: IW5-00020551
 Address Description: Not reported
 Folio: 3040230740020
 Title Code: AOP
 Title Code Description: ANNUAL OPERATING PERMIT
 Permit Title: INDUSTRIAL WASTE 5
 Permit Class: REG
 Permit Class Description: Regular permit

BY610 **H.E. AUTO REPAIR**
East **4185 SW 74 AVE**
1/8-1/4 **MIAMI, FL 33155**
0.217 mi.
1148 ft. **Site 13 of 18 in cluster BY**

FL Miami-Dade IW **S103265171**
N/A

Actual: Miami-Dade Co. IW5:
6 ft. Region: DADE
Focus Map: Facility ID: 199909110922420
8 Permit Status: PERMIT ISSUED
 Permit Code: 5
 Work Group: IW5
 Work Group Number: 5188
 Permit Number: IW5-00005188

Map ID
Direction
Distance
Elevation

MAP FINDINGS

Site

Database(s)

EDR ID Number
EPA ID Number

H.E. AUTO REPAIR (Continued)

S103265171

Address Description: Not reported
Folio: 3040230120160
Title Code: AOP
Title Code Description: ANNUAL OPERATING PERMIT
Permit Title: INDUSTRIAL WASTE 5
Permit Class: REG
Permit Class Description: Regular permit

BY611 ARTILES AUTO AIR & COMPRESSOR, INC.
East 4195 SW 74 AVE
1/8-1/4 MIAMI, FL 33155
0.218 mi.
1149 ft. Site 14 of 18 in cluster BY

FL Miami-Dade IW S103265173
N/A

Actual: Miami-Dade Co. IW5:
6 ft. Region: DADE
Focus Map: Facility ID: 199909110902019
8 Permit Status: PERMIT ISSUED
Permit Code: 5
Work Group: IW5
Work Group Number: 2191
Permit Number: IW5-00002191
Address Description: Not reported
Folio: 3040230120160
Title Code: AOP
Title Code Description: ANNUAL OPERATING PERMIT
Permit Title: INDUSTRIAL WASTE 5
Permit Class: REG
Permit Class Description: Regular permit

612 LISLAR, INC.\DBA THE PRINTING MART
ESE 777 NW 72 AVE (UNIT 3 P-4)
1/8-1/4 MIAMI, FL 33126
0.219 mi.
1155 ft.

FL Miami-Dade IW S108515393
N/A

Actual: Miami-Dade Co. IW5:
5 ft. Region: DADE
Focus Map: Facility ID: 200705211044417
4 Permit Status: PERMIT ISSUED
Permit Code: 5
Work Group: IW5
Work Group Number: 18106
Permit Number: IW5-00018106
Address Description: Not reported
Folio: 3030520000050
Title Code: AOP
Title Code Description: ANNUAL OPERATING PERMIT
Permit Title: INDUSTRIAL WASTE 5
Permit Class: REG
Permit Class Description: Regular permit

Map ID
Direction
Distance
Elevation

MAP FINDINGS

Site

Database(s)

EDR ID Number
EPA ID Number

CP613 FURNITURE CREATIONS
East 4738 SW 74 AVE
1/8-1/4 MIAMI, FL 33155
0.220 mi.
1160 ft. Site 2 of 16 in cluster CP

FL Miami-Dade IW S104286383
N/A

Actual: Miami-Dade Co. IW5:
9 ft. Region: DADE
Focus Map: Facility ID: 199909111222179
8 Permit Status: FACILITY NO LONGER NEEDS A PERMIT OR CLOSED
Permit Code: 7
Work Group: IW5
Work Group Number: 5329
Permit Number: IW5-00005329
Address Description: Not reported
Folio: 3040230740010
Title Code: AOP
Title Code Description: ANNUAL OPERATING PERMIT
Permit Title: INDUSTRIAL WASTE 5
Permit Class: REG
Permit Class Description: Regular permit

CP614 LUXURY CRAFTED WOOD WORKING, LLC.
East 4514 SW 74 AVE
1/8-1/4 MIAMI, FL 33155
0.220 mi.
1161 ft. Site 3 of 16 in cluster CP

FL Miami-Dade IW S111219787
N/A

Actual: Miami-Dade Co. IW5:
9 ft. Region: DADE
Focus Map: Facility ID: 201108301120512
8 Permit Status: FACILITY NO LONGER NEEDS A PERMIT OR CLOSED
Permit Code: 7
Work Group: IW5
Work Group Number: 20330
Permit Number: IW5-00020330
Address Description: Not reported
Folio: 3040230000234
Title Code: AOP
Title Code Description: ANNUAL OPERATING PERMIT
Permit Title: INDUSTRIAL WASTE 5
Permit Class: REG
Permit Class Description: Regular permit

CP615 OSEGUERA CABINETS CORP.
East 4522 SW 74 AVE
1/8-1/4 MIAMI, FL 33155
0.220 mi.
1162 ft. Site 4 of 16 in cluster CP

FL Miami-Dade IW S103551588
N/A

Actual: Miami-Dade Co. IW5:
9 ft. Region: DADE
Focus Map: Facility ID: 199909111039302
8 Permit Status: FACILITY NO LONGER NEEDS A PERMIT OR CLOSED
Permit Code: 7
Work Group: IW5
Work Group Number: 12233
Permit Number: IW5-00012233

Map ID
Direction
Distance
Elevation

MAP FINDINGS

Site

Database(s)

EDR ID Number
EPA ID Number

OSEGUERA CABINETS CORP. (Continued)

S103551588

Address Description: Not reported
Folio: 3040230000234
Title Code: AOP
Title Code Description: ANNUAL OPERATING PERMIT
Permit Title: INDUSTRIAL WASTE 5
Permit Class: REG
Permit Class Description: Regular permit

CP616 **CARLOS SALINAS WOODTURNING**
East **4520 SW 74 AVE**
1/8-1/4 **MIAMI, FL 33155**
0.220 mi.
1162 ft. **Site 5 of 16 in cluster CP**

FL Miami-Dade IW **S104245135**
N/A

Actual: Miami-Dade Co. IW6:
9 ft. Region: DADE
Focus Map: Facility ID: 199909111503229
8 Permit Status: FACILITY NO LONGER NEEDS A PERMIT OR CLOSED
Permit Code: 7
Work Group: IW6
Work Group Number: 1404
Permit Number: IW6-00001404
Address Description: Not reported
Folio: 3040230000234
Title Code: AOP
Title Code Description: ANNUAL OPERATING PERMIT
Permit Title: WELLFIELD PROTECTION
Permit Class: B
Permit Class Description: Shared access tenants on septic tank

CP617 **CAMINO CABINET CORP.**
East **4518 SW 74 AVE**
1/8-1/4 **MIAMI, FL 33155**
0.220 mi.
1162 ft. **Site 6 of 16 in cluster CP**

FL Miami-Dade IW **S103265299**
N/A

Actual: Miami-Dade Co. IW5:
9 ft. Region: DADE
Focus Map: Facility ID: 199909110836498
8 Permit Status: NOV ISSUED
Permit Code: 2
Work Group: IW5
Work Group Number: 7726
Permit Number: IW5-00007726
Address Description: Not reported
Folio: 3040230000234
Title Code: AOP
Title Code Description: ANNUAL OPERATING PERMIT
Permit Title: INDUSTRIAL WASTE 5
Permit Class: REG
Permit Class Description: Regular permit

Map ID
Direction
Distance
Elevation

MAP FINDINGS

Site

Database(s)

EDR ID Number
EPA ID Number

CP618 **QUEEN CABINETS GROUP CORP.**
East **4532 SW 74 AVE**
1/8-1/4 **MIAMI, FL 33155**
0.220 mi.
1164 ft. **Site 7 of 16 in cluster CP**

FL Miami-Dade IW **S103448557**
N/A

Actual: Miami-Dade Co. IW5:
9 ft. Region: DADE
Focus Map: Facility ID: 199909110929513
8 Permit Status: PERMIT ISSUED
Permit Code: 5
Work Group: IW5
Work Group Number: 6959
Permit Number: IW5-00006959
Address Description: Not reported
Folio: 3040230000234
Title Code: AOP
Title Code Description: ANNUAL OPERATING PERMIT
Permit Title: INDUSTRIAL WASTE 5
Permit Class: REG
Permit Class Description: Regular permit

CP619 **LAZEWERKZ**
East **4530 SW 74 AVE**
1/8-1/4 **MIAMI, FL 33155**
0.220 mi.
1164 ft. **Site 8 of 16 in cluster CP**

FL Miami-Dade IW **S120693310**
N/A

Actual: Miami-Dade Co. IW5:
9 ft. Region: DADE
Focus Map: Facility ID: 201703291530244
8 Permit Status: ISSUED FINAL NOTICE FOR NOT COMPLYING WITH PERMIT
Permit Code: 3
Work Group: IW5
Work Group Number: 22653
Permit Number: IW5-00022653
Address Description: Not reported
Folio: 3040230000234
Title Code: AOP
Title Code Description: ANNUAL OPERATING PERMIT
Permit Title: INDUSTRIAL WASTE 5
Permit Class: REG
Permit Class Description: Regular permit

CQ620 **CELLULAR SALES OF NORTHERN FLORIDA, LLC. DBA VERIZ**
East **7401 SW 40 ST**
1/8-1/4 **MIAMI, FL 33155**
0.223 mi.
1175 ft. **Site 1 of 5 in cluster CQ**

FL Miami-Dade IW **S105871701**
N/A

Actual: Miami-Dade Co. IW6:
6 ft. Region: DADE
Focus Map: Facility ID: 200305211136449
8 Permit Status: FACILITY NO LONGER NEEDS A PERMIT OR CLOSED
Permit Code: 7
Work Group: IW6
Work Group Number: 4430
Permit Number: IW6-00004430

Map ID
Direction
Distance
Elevation

MAP FINDINGS

Site

Database(s)

EDR ID Number
EPA ID Number

CELLULAR SALES OF NORTHERN FLORIDA, LLC. DBA VERIZON WIRELES (Continued)

S105871701

Address Description: Not reported
Folio: 3040140084550
Title Code: AOP
Title Code Description: ANNUAL OPERATING PERMIT
Permit Title: WELLFIELD PROTECTION
Permit Class: A
Permit Class Description: Free standing facility on septic tank

621
West
1/8-1/4
0.223 mi.
1178 ft.

THE SHERWIN-WILLIAMS CO./DBA FLEX BON PAINTS
7845 SW 40 ST
MIAMI, FL 33155

FL Miami-Dade IW S103449080
N/A

Actual:
8 ft.
Focus Map:
7

Miami-Dade Co. IW5:
Region: DADE
Facility ID: 199909110935569
Permit Status: PERMIT ISSUED
Permit Code: 5
Work Group: IW5
Work Group Number: 8298
Permit Number: IW5-00008298
Address Description: Not reported
Folio: 3040150000480
Title Code: AOP
Title Code Description: ANNUAL OPERATING PERMIT
Permit Title: INDUSTRIAL WASTE 5
Permit Class: REG
Permit Class Description: Regular permit

BY622
East
1/8-1/4
0.223 mi.
1178 ft.

ALL FLORIDA COLLISION
4219-21 SW 74 AVE
MIAMI, FL 33155
Site 15 of 18 in cluster BY

FL Miami-Dade IW S105175621
N/A

Actual:
7 ft.
Focus Map:
8

Miami-Dade Co. IW5:
Region: DADE
Facility ID: 200106080923265
Permit Status: FACILITY NO LONGER NEEDS A PERMIT OR CLOSED
Permit Code: 7
Work Group: IW5
Work Group Number: 13870
Permit Number: IW5-00013870
Address Description: Not reported
Folio: 3040230120160
Title Code: AOP
Title Code Description: ANNUAL OPERATING PERMIT
Permit Title: INDUSTRIAL WASTE 5
Permit Class: REG
Permit Class Description: Regular permit

Map ID
Direction
Distance
Elevation

MAP FINDINGS

Site

Database(s)

EDR ID Number
EPA ID Number

BY623 **TRANSMISSION REPAIR & PARTS CORP**
East **4213 SW 74 AVE**
1/8-1/4 **MIAMI, FL 33155**
0.223 mi.
1178 ft. **Site 16 of 18 in cluster BY**

FL Miami-Dade IW **S103835145**
N/A

Actual: Miami-Dade Co. IW5:
6 ft. Region: DADE
Focus Map: Facility ID: 199909110922276
8 Permit Status: PERMIT ISSUED
Permit Code: 5
Work Group: IW5
Work Group Number: 5138
Permit Number: IW5-00005138
Address Description: Not reported
Folio: 3040230120450
Title Code: AOP
Title Code Description: ANNUAL OPERATING PERMIT
Permit Title: INDUSTRIAL WASTE 5
Permit Class: REG
Permit Class Description: Regular permit

BY624 **XTM AUTO MAINTENANCE, LLC.**
East **4211 SW 74 AVE**
1/8-1/4 **MIAMI, FL 33155**
0.223 mi.
1178 ft. **Site 17 of 18 in cluster BY**

FL Miami-Dade IW **S105871590**
N/A

Actual: Miami-Dade Co. IW5:
6 ft. Region: DADE
Focus Map: Facility ID: 200305091545451
8 Permit Status: FACILITY NO LONGER NEEDS A PERMIT OR CLOSED
Permit Code: 7
Work Group: IW5
Work Group Number: 15176
Permit Number: IW5-00015176
Address Description: Not reported
Folio: 3040230120450
Title Code: AOP
Title Code Description: ANNUAL OPERATING PERMIT
Permit Title: INDUSTRIAL WASTE 5
Permit Class: REG
Permit Class Description: Regular permit

BY625 **ALONSO POOL SERVICE**
East **7388 SW 42 ST**
1/8-1/4 **MIAMI, FL 33155**
0.223 mi.
1178 ft. **Site 18 of 18 in cluster BY**

FL Miami-Dade IW **S104287923**
N/A

Actual: Miami-Dade Co. IW5:
6 ft. Region: DADE
Focus Map: Facility ID: 199909111120290
8 Permit Status: FACILITY NO LONGER NEEDS A PERMIT OR CLOSED
Permit Code: 7
Work Group: IW5
Work Group Number: 1687
Permit Number: IW5-00001687

Map ID
Direction
Distance
Elevation

MAP FINDINGS

Site

Database(s)

EDR ID Number
EPA ID Number

ALONSO POOL SERVICE (Continued)

S104287923

Address Description: Not reported
Folio: 3040230120450
Title Code: AOP
Title Code Description: ANNUAL OPERATING PERMIT
Permit Title: INDUSTRIAL WASTE 5
Permit Class: REG
Permit Class Description: Regular permit

CO626 CITY COLORS DIGITAL PRINTING CENTER, INC.
WNW 1470 NW 79 AVE
1/8-1/4 DORAL, FL 33126
0.224 mi.
1183 ft. Site 2 of 3 in cluster CO

FL Miami-Dade IW S108171403
N/A

Actual: Miami-Dade Co. IW5:
4 ft. Region: DADE
Focus Map: Facility ID: 200607051349333
3 Permit Status: PERMIT ISSUED
Permit Code: 5
Work Group: IW5
Work Group Number: 17594
Permit Number: IW5-00017594
Address Description: Not reported
Folio: 3530340160105
Title Code: AOP
Title Code Description: ANNUAL OPERATING PERMIT
Permit Title: INDUSTRIAL WASTE 5
Permit Class: REG
Permit Class Description: Regular permit

CH627 YOGURT LIFE, INC.
West 7795 W FLAGLER ST (M-57-A)
1/8-1/4 MIAMI, FL 33126
0.224 mi.
1185 ft. Site 3 of 9 in cluster CH

FL Miami-Dade Co. GTO S107937856
FL Miami-Dade IW N/A

Actual: Miami-Dade Co. GTO:
6 ft. Region: DADE
Focus Map: Facility ID: 201703301446289
3 Permit Status: PERMIT ISSUED
Permit Code: 5
Work Group: GDO
Work Group Number: 11679
Permit Number: GDO-00011679
Address Description: Not reported
Folio: 3040030430010
Title Code: AOP
Title Code Description: ANNUAL OPERATING PERMIT
Permit Title: FATS, OILS AND GREASE DISCHARGE CONTROL
Permit Class: IGT
Permit Class Description: INGROUND GREASE TRAP

Region: DADE
Facility ID: 201701310837133
Permit Status: ISSUED FINAL NOTICE FOR NOT COMPLYING WITH PERMIT
Permit Code: 3

Map ID
Direction
Distance
Elevation

MAP FINDINGS

Site

Database(s)

EDR ID Number
EPA ID Number

YOGURT LIFE, INC. (Continued)

S107937856

Work Group: GDO
Work Group Number: 11580
Permit Number: GDO-00011580
Address Description: Not reported
Folio: 3040030430010
Title Code: AOP
Title Code Description: ANNUAL OPERATING PERMIT
Permit Title: FATS, OILS AND GREASE DISCHARGE CONTROL
Permit Class: NGT
Permit Class Description: NO GREASE TRAP

Region: DADE
Facility ID: 199912130734277
Permit Status: NOV ISSUED
Permit Code: 2
Work Group: GDO
Work Group Number: 4611
Permit Number: GDO-00004611
Address Description: Not reported
Folio: 3040030430010
Title Code: AOP
Title Code Description: ANNUAL OPERATING PERMIT
Permit Title: FATS, OILS AND GREASE DISCHARGE CONTROL
Permit Class: IGT
Permit Class Description: INGROUND GREASE TRAP

Region: DADE
Facility ID: 199903091122448
Permit Status: PERMIT ISSUED
Permit Code: 5
Work Group: GDO
Work Group Number: 2753
Permit Number: GDO-00002753
Address Description: Not reported
Folio: 3040030430010
Title Code: AOP
Title Code Description: ANNUAL OPERATING PERMIT
Permit Title: FATS, OILS AND GREASE DISCHARGE CONTROL
Permit Class: IGT
Permit Class Description: INGROUND GREASE TRAP

Miami-Dade Co. IW5:

Region: DADE
Facility ID: 200907271431158
Permit Status: PERMIT ISSUED
Permit Code: 5
Work Group: IW5
Work Group Number: 19260
Permit Number: IW5-00019260
Address Description: Not reported
Folio: 3040030430010
Title Code: AOP
Title Code Description: ANNUAL OPERATING PERMIT
Permit Title: INDUSTRIAL WASTE 5
Permit Class: REG
Permit Class Description: Regular permit

Map ID
Direction
Distance
Elevation

MAP FINDINGS

Site

Database(s)

EDR ID Number
EPA ID Number

CH628
West
1/8-1/4
0.224 mi.
1185 ft.

JOSE L. SALGUEIRO, DDS
7795 W FLAGLER ST (SUITE 23B)
MIAMI, FL 33144

FL Miami-Dade IW

S104291506
N/A

Site 4 of 9 in cluster CH

Actual:
6 ft.

Miami-Dade Co. IW5:

Region: DADE

Focus Map:
3

Facility ID: 199909111043139

Permit Status: FACILITY NO LONGER NEEDS A PERMIT OR CLOSED

Permit Code: 7

Work Group: IW5

Work Group Number: 12611

Permit Number: IW5-00012611

Address Description: Not reported

Folio: 3040030430010

Title Code: AOP

Title Code Description: ANNUAL OPERATING PERMIT

Permit Title: INDUSTRIAL WASTE 5

Permit Class: REG

Permit Class Description: Regular permit

CH629
West
1/8-1/4
0.224 mi.
1185 ft.

MIDWAY CAMERA
7795 W FLAGLER ST (53)
MIAMI, FL 33144

FL Miami-Dade IW

S103449060
N/A

Site 5 of 9 in cluster CH

Actual:
6 ft.

Miami-Dade Co. IW5:

Region: DADE

Focus Map:
3

Facility ID: 199909110920221

Permit Status: FACILITY NO LONGER NEEDS A PERMIT OR CLOSED

Permit Code: 7

Work Group: IW5

Work Group Number: 4633

Permit Number: IW5-00004633

Address Description: Not reported

Folio: 3040030430010

Title Code: AOP

Title Code Description: ANNUAL OPERATING PERMIT

Permit Title: INDUSTRIAL WASTE 5

Permit Class: REG

Permit Class Description: Regular permit

630
East
1/8-1/4
0.225 mi.
1189 ft.

SANTANA ORNAMENTAL INC.
7415 NW 56 ST
MIAMI, FL 33166

FL Miami-Dade IW
FL Enforcement

S104245324
N/A

Actual:
8 ft.

Miami-Dade Co. IW6:

Region: DADE

Focus Map:
8

Facility ID: 199909111509436

Permit Status: FACILITY NO LONGER NEEDS A PERMIT OR CLOSED

Permit Code: 7

Work Group: IW6

Work Group Number: 4337

Permit Number: IW6-00004337

Map ID
Direction
Distance
Elevation

MAP FINDINGS

Site

Database(s)

EDR ID Number
EPA ID Number

SANTANA ORNAMENTAL INC. (Continued)

S104245324

Address Description: Not reported
Folio: 9000000000000
Title Code: AOP
Title Code Description: ANNUAL OPERATING PERMIT
Permit Title: WELLFIELD PROTECTION
Permit Class: B
Permit Class Description: Shared access tenants on septic tank

Enforcement Miami-Dade:

Region: DADE
Enforcement Officer: Robert Karafel
Facility Type: Wetlands
Facility Status: Closed
Facility Status Code: C
Facility Type Code: WET
Status Date: 2/28/1996
Case Level: Administrative Stage
Case Number: 1995082209032050
Case Description: FILLED FOR ROAD IN WETLANDS
Address Description: NW 160 ST & 120 AVE.
Folio: 3029130010634
Officer Name: Robert Karafel
Case Status Level: A
Work Group: NONE
Work Group Number: Not reported

CR631 **MIAMI ORTHOPAEDIC & SPORTS MEDICINE SPECIALISTS, P**
West **7867 N KENDALL DR (SUITE 100)**
1/8-1/4 **MIAMI, FL 33156**
0.225 mi.
1189 ft. **Site 1 of 6 in cluster CR**

FL Miami-Dade IW **S104845675**
N/A

Actual:
6 ft.

Focus Map:
9

Miami-Dade Co. IW5:
Region: DADE
Facility ID: 200006140833429
Permit Status: FACILITY NO LONGER NEEDS A PERMIT OR CLOSED
Permit Code: 7
Work Group: IW5
Work Group Number: 13228
Permit Number: IW5-00013228
Address Description: Not reported
Folio: 3040340440010
Title Code: AOP
Title Code Description: ANNUAL OPERATING PERMIT
Permit Title: INDUSTRIAL WASTE 5
Permit Class: REG
Permit Class Description: Regular permit

Map ID
Direction
Distance
Elevation

MAP FINDINGS

Site

Database(s)

EDR ID Number
EPA ID Number

CQ632 **EXOTIC AQUARIUM, INC.**
East **7399 SW 40 ST**
1/8-1/4 **MIAMI, FL 33155**
0.225 mi.
1190 ft. **Site 2 of 5 in cluster CQ**

FL Miami-Dade IW **S103449723**
N/A

Actual: Miami-Dade Co. IW6:
6 ft. Region: DADE
Focus Map: Facility ID: 199909111501167
8 Permit Status: PERMIT ISSUED
Permit Code: 5
Work Group: IW6
Work Group Number: 352
Permit Number: IW6-00000352
Address Description: Not reported
Folio: 3040140084530
Title Code: AOP
Title Code Description: ANNUAL OPERATING PERMIT
Permit Title: WELLFIELD PROTECTION
Permit Class: B
Permit Class Description: Shared access tenants on septic tank

CD633 **FINE LINE INTERNATIONAL, INC.**
East **7390 SW 41 ST**
1/8-1/4 **MIAMI, FL 33155**
0.226 mi.
1193 ft. **Site 2 of 2 in cluster CD**

FL Miami-Dade Co. AP **S104285504**
FL Miami-Dade IW **N/A**

Actual: Miami-Dade Co. AP:
6 ft. Region: DADE
Focus Map: Facility ID: 201009220843381
8 Work Group: AP
Work Group Number: 2943
Permit Number: AP-00002943
Address Description: Not reported
Folio: 3040230120180
Title Code: AOP
Title Code Description: ANNUAL OPERATING PERMIT
Permit Title: AIR POLLUTION
Permit Class: DERM
Permit Class Description: DADE COUNTY DERM PERMIT
Permit Status: PERMIT ISSUED
Permit Code: 5

Miami-Dade Co. IW5:
Region: DADE
Facility ID: 199909110857171
Permit Status: PERMIT ISSUED
Permit Code: 5
Work Group: IW5
Work Group Number: 1136
Permit Number: IW5-00001136
Address Description: Not reported
Folio: 3040230120180
Title Code: AOP
Title Code Description: ANNUAL OPERATING PERMIT
Permit Title: INDUSTRIAL WASTE 5
Permit Class: REG
Permit Class Description: Regular permit

Map ID
Direction
Distance
Elevation

MAP FINDINGS

EDR ID Number
EPA ID Number

| | Site | Database(s) | |
|--|--|--|--|
| CI634 East 1/8-1/4 0.226 mi. 1193 ft. | THE GREEN ZONE BODY SHOP, INC. 4511 SW 74 AVE MIAMI, FL 33155 Site 8 of 18 in cluster CI | FL Miami-Dade IW | S110062150 N/A |
| Actual: 8 ft. Focus Map: 8 | Miami-Dade Co. IW5: Region: DADE Facility ID: 200910151347343 Permit Status: PERMIT CANNOT BE ISSUED Permit Code: 8 Work Group: IW5 Work Group Number: 19361 Permit Number: IW5-00019361 Address Description: Not reported Folio: 3040230410010 Title Code: AOP Title Code Description: ANNUAL OPERATING PERMIT Permit Title: INDUSTRIAL WASTE 5 Permit Class: REG Permit Class Description: Regular permit | | |
| CI635 East 1/8-1/4 0.226 mi. 1194 ft. | COMPUQUIP INC 4535/40 SW 74 AVE MIAMI, FL 33155 Site 9 of 18 in cluster CI | FL Miami-Dade IW | S105175498 N/A |
| Actual: 8 ft. Focus Map: 8 | Miami-Dade Co. IW5: Region: DADE Facility ID: 199909111222104 Permit Status: FACILITY NO LONGER NEEDS A PERMIT OR CLOSED Permit Code: 7 Work Group: IW5 Work Group Number: 5308 Permit Number: IW5-00005308 Address Description: Not reported Folio: 3040230000234 Title Code: AOP Title Code Description: ANNUAL OPERATING PERMIT Permit Title: INDUSTRIAL WASTE 5 Permit Class: REG Permit Class Description: Regular permit | | |
| CI636 East 1/8-1/4 0.226 mi. 1194 ft. | S & M AUTO BODY REPAIRS INC 4531 SW 74TH AVE MIAMI, FL 33155 Site 10 of 18 in cluster CI | RCRA-CESQG FL Miami-Dade Co. AP FL Miami-Dade IW FL Enforcement | 1000122638 FLD982107245 |
| Actual: 8 ft. Focus Map: 8 | RCRA-CESQG: Date form received by agency: 03/21/2013 Facility name: S & M AUTO BODY REPAIRS INC Facility address: 4531 SW 74TH AVE MIAMI, FL 33155-4409 EPA ID: FLD982107245 Contact: MIKE MOUSSAWEL Contact address: 4531 SW 74TH AVE | | |

Map ID
Direction
Distance
Elevation

MAP FINDINGS

Site

Database(s)

EDR ID Number
EPA ID Number

S & M AUTO BODY REPAIRS INC (Continued)

1000122638

MIAMI, FL 33155-4409
Contact country: US
Contact telephone: 305-261-3028
Contact email: Not reported
EPA Region: 04
Classification: Conditionally Exempt Small Quantity Generator
Description: Handler: generates 100 kg or less of hazardous waste per calendar month, and accumulates 1000 kg or less of hazardous waste at any time; or generates 1 kg or less of acutely hazardous waste per calendar month, and accumulates at any time: 1 kg or less of acutely hazardous waste; or 100 kg or less of any residue or contaminated soil, waste or other debris resulting from the cleanup of a spill, into or on any land or water, of acutely hazardous waste; or generates 100 kg or less of any residue or contaminated soil, waste or other debris resulting from the cleanup of a spill, into or on any land or water, of acutely hazardous waste during any calendar month, and accumulates at any time: 1 kg or less of acutely hazardous waste; or 100 kg or less of any residue or contaminated soil, waste or other debris resulting from the cleanup of a spill, into or on any land or water, of acutely hazardous waste

Owner/Operator Summary:

Owner/operator name: MIKE MOUSSAWEL
Owner/operator address: 4531 SW 74TH AVE
MIAMI, FL 33155
Owner/operator country: US
Owner/operator telephone: Not reported
Owner/operator email: Not reported
Owner/operator fax: Not reported
Owner/operator extension: Not reported
Legal status: Private
Owner/Operator Type: Owner
Owner/Op start date: 10/18/1996
Owner/Op end date: Not reported

Handler Activities Summary:

U.S. importer of hazardous waste: No
Mixed waste (haz. and radioactive): No
Recycler of hazardous waste: No
Transporter of hazardous waste: No
Treater, storer or disposer of HW: No
Underground injection activity: No
On-site burner exemption: No
Furnace exemption: No
Used oil fuel burner: No
Used oil processor: No
Used oil refiner: No
Used oil fuel marketer to burner: No
Used oil Specification marketer: No
Used oil transfer facility: No
Used oil transporter: No

. Waste code: D001
. Waste name: IGNITABLE WASTE
. Waste code: F001

Map ID
Direction
Distance
Elevation

MAP FINDINGS

Site

Database(s)

EDR ID Number
EPA ID Number

S & M AUTO BODY REPAIRS INC (Continued)

1000122638

- . Waste name: THE FOLLOWING SPENT HALOGENATED SOLVENTS USED IN DEGREASING: TETRACHLOROETHYLENE, TRICHLORETHYLENE, METHYLENE CHLORIDE, 1,1,1-TRICHLOROETHANE, CARBON TETRACHLORIDE AND CHLORINATED FLUOROCARBONS; ALL SPENT SOLVENT MIXTURES/BLENDS USED IN DEGREASING CONTAINING, BEFORE USE, A TOTAL OF TEN PERCENT OR MORE (BY VOLUME) OF ONE OR MORE OF THE ABOVE HALOGENATED SOLVENTS OR THOSE SOLVENTS LISTED IN F002, F004, AND F005; AND STILL BOTTOMS FROM THE RECOVERY OF THESE SPENT SOLVENTS AND SPENT SOLVENT MIXTURES.
- . Waste code: F002
- . Waste name: THE FOLLOWING SPENT HALOGENATED SOLVENTS: TETRACHLOROETHYLENE, METHYLENE CHLORIDE, TRICHLOROETHYLENE, 1,1,1-TRICHLOROETHANE, CHLOROBENZENE, 1,1,2-TRICHLORO-1,2,2-TRIFLUOROETHANE, ORTHO-DICHLOROBENZENE, TRICHLOROFLUOROMETHANE, AND 1,1,2, TRICHLOROETHANE; ALL SPENT SOLVENT MIXTURES/BLENDS CONTAINING, BEFORE USE, A TOTAL OF TEN PERCENT OR MORE (BY VOLUME) OF ONE OR MORE OF THE ABOVE HALOGENATED SOLVENTS OR THOSE SOLVENTS LISTED IN F001, F004, AND F005; AND STILL BOTTOMS FROM THE RECOVERY OF THESE SPENT SOLVENTS AND SPENT SOLVENT MIXTURES.
- . Waste code: F003
- . Waste name: THE FOLLOWING SPENT NONHALOGENATED SOLVENTS: XYLENE, ACETONE, ETHYL ACETATE, ETHYL BENZENE, ETHYL ETHER, METHYL ISOBUTYL KETONE, N-BUTYL ALCOHOL, CYCLOHEXANONE, AND METHANOL; ALL SPENT SOLVENT MIXTURES/BLENDS CONTAINING, BEFORE USE, ONLY THE ABOVE SPENT NONHALOGENATED SOLVENTS; AND ALL SPENT SOLVENT MIXTURES/BLENDS CONTAINING, BEFORE USE, ONE OR MORE OF THE ABOVE NONHALOGENATED SOLVENTS, AND A TOTAL OF TEN PERCENT OR MORE (BY VOLUME) OF ONE OR MORE OF THOSE SOLVENTS LISTED IN F001, F002, F004, AND F005; AND STILL BOTTOMS FROM THE RECOVERY OF THESE SPENT SOLVENTS AND SPENT SOLVENT MIXTURES.
- . Waste code: F005
- . Waste name: THE FOLLOWING SPENT NONHALOGENATED SOLVENTS: TOLUENE, METHYL ETHYL KETONE, CARBON DISULFIDE, ISOBUTANOL, PYRIDINE, BENZENE, 2-ETHOXYETHANOL, AND 2-NITROPROPANE; ALL SPENT SOLVENT MIXTURES/BLENDS CONTAINING, BEFORE USE, A TOTAL OF TEN PERCENT OR MORE (BY VOLUME) OF ONE OR MORE OF THE ABOVE NONHALOGENATED SOLVENTS OR THOSE SOLVENTS LISTED IN F001, F002, OR F004; AND STILL BOTTOMS FROM THE RECOVERY OF THESE SPENT SOLVENTS AND SPENT SOLVENT MIXTURES.

Historical Generators:

Date form received by agency: 02/11/1991

Site name: S & M AUTO BODY REPAIRS INC

Classification: Small Quantity Generator

- . Waste code: D001
- . Waste name: IGNITABLE WASTE

- . Waste code: F001
- . Waste name: THE FOLLOWING SPENT HALOGENATED SOLVENTS USED IN DEGREASING: TETRACHLOROETHYLENE, TRICHLOROETHYLENE, METHYLENE CHLORIDE, 1,1,1-TRICHLOROETHANE, CARBON TETRACHLORIDE AND CHLORINATED FLUOROCARBONS; ALL SPENT SOLVENT MIXTURES/BLENDS USED IN DEGREASING CONTAINING, BEFORE USE, A TOTAL OF TEN PERCENT OR MORE (BY VOLUME) OF ONE OR MORE OF THE ABOVE HALOGENATED SOLVENTS OR THOSE SOLVENTS LISTED IN F002, F004, AND F005; AND STILL BOTTOMS FROM THE RECOVERY OF THESE

Map ID
Direction
Distance
Elevation

MAP FINDINGS

Site

Database(s)

EDR ID Number
EPA ID Number

S & M AUTO BODY REPAIRS INC (Continued)

1000122638

SPENT SOLVENTS AND SPENT SOLVENT MIXTURES.

- . Waste code: F002
- . Waste name: THE FOLLOWING SPENT HALOGENATED SOLVENTS: TETRACHLOROETHYLENE, METHYLENE CHLORIDE, TRICHLOROETHYLENE, 1,1,1-TRICHLOROETHANE, CHLOROBENZENE, 1,1,2-TRICHLORO-1,2,2-TRIFLUOROETHANE, ORTHO-DICHLOROBENZENE, TRICHLOROFLUOROMETHANE, AND 1,1,2, TRICHLOROETHANE; ALL SPENT SOLVENT MIXTURES/BLENDS CONTAINING, BEFORE USE, A TOTAL OF TEN PERCENT OR MORE (BY VOLUME) OF ONE OR MORE OF THE ABOVE HALOGENATED SOLVENTS OR THOSE SOLVENTS LISTED IN F001, F004, AND F005; AND STILL BOTTOMS FROM THE RECOVERY OF THESE SPENT SOLVENTS AND SPENT SOLVENT MIXTURES.

- . Waste code: F003
- . Waste name: THE FOLLOWING SPENT NONHALOGENATED SOLVENTS: XYLENE, ACETONE, ETHYL ACETATE, ETHYL BENZENE, ETHYL ETHER, METHYL ISOBUTYL KETONE, N-BUTYL ALCOHOL, CYCLOHEXANONE, AND METHANOL; ALL SPENT SOLVENT MIXTURES/BLENDS CONTAINING, BEFORE USE, ONLY THE ABOVE SPENT NONHALOGENATED SOLVENTS; AND ALL SPENT SOLVENT MIXTURES/BLENDS CONTAINING, BEFORE USE, ONE OR MORE OF THE ABOVE NONHALOGENATED SOLVENTS, AND A TOTAL OF TEN PERCENT OR MORE (BY VOLUME) OF ONE OR MORE OF THOSE SOLVENTS LISTED IN F001, F002, F004, AND F005; AND STILL BOTTOMS FROM THE RECOVERY OF THESE SPENT SOLVENTS AND SPENT SOLVENT MIXTURES.

- . Waste code: F005
- . Waste name: THE FOLLOWING SPENT NONHALOGENATED SOLVENTS: TOLUENE, METHYL ETHYL KETONE, CARBON DISULFIDE, ISOBUTANOL, PYRIDINE, BENZENE, 2-ETHOXYETHANOL, AND 2-NITROPROPANE; ALL SPENT SOLVENT MIXTURES/BLENDS CONTAINING, BEFORE USE, A TOTAL OF TEN PERCENT OR MORE (BY VOLUME) OF ONE OR MORE OF THE ABOVE NONHALOGENATED SOLVENTS OR THOSE SOLVENTS LISTED IN F001, F002, OR F004; AND STILL BOTTOMS FROM THE RECOVERY OF THESE SPENT SOLVENTS AND SPENT SOLVENT MIXTURES.

Violation Status: No violations found

Miami-Dade Co. AP:

Region: DADE
Facility ID: 199904211340402
Work Group: AP
Work Group Number: 1024
Permit Number: AP-00001024
Address Description: Not reported
Folio: 3040230410010
Title Code: AOP
Title Code Description: ANNUAL OPERATING PERMIT
Permit Title: AIR EMISSIONS
Permit Class: DERM
Permit Class Description: DADE COUNTY DERM PERMIT
Permit Status: PERMIT ISSUED
Permit Code: 5

Miami-Dade Co. IW5:

Region: DADE
Facility ID: 199909110822042
Permit Status: FACILITY NO LONGER NEEDS A PERMIT OR CLOSED
Permit Code: 7

Map ID
Direction
Distance
Elevation

MAP FINDINGS

Site

Database(s)

EDR ID Number
EPA ID Number

S & M AUTO BODY REPAIRS INC (Continued)

1000122638

Work Group: IW5
Work Group Number: 107
Permit Number: IW5-00000107
Address Description: Not reported
Folio: 3040230410010
Title Code: AOP
Title Code Description: ANNUAL OPERATING PERMIT
Permit Title: INDUSTRIAL WASTE 5
Permit Class: REG
Permit Class Description: Regular permit

Enforcement Miami-Dade:

Region: DADE
Enforcement Officer: SHARON CRABTREE
Facility Type: Stationary Air Source
Facility Status: Closed
Facility Status Code: C
Facility Type Code: AIR[S]
Status Date: 11/28/2006
Case Level: Administrative Stage
Case Number: 2006050915174810
Case Description: OPERATING W/O FDEP PERMIT
Address Description: Not reported
Folio: 3040230410010
Officer Name: SHARON CRABTREE
Case Status Level: A
Work Group: AP
Work Group Number: Not reported

CI637 AUTO SPEC MIAMI
East 4541 SW 74 AVE
1/8-1/4 MIAMI, FL 33155
0.226 mi.
1195 ft. Site 11 of 18 in cluster CI

FL Miami-Dade Co. AP S110062157
FL Miami-Dade IW N/A

Actual:
8 ft.

Focus Map:
8

Miami-Dade Co. AP:
Region: DADE
Facility ID: 200910151434534
Work Group: AP
Work Group Number: 2865
Permit Number: AP-00002865
Address Description: Not reported
Folio: 3040230000550
Title Code: AOP
Title Code Description: ANNUAL OPERATING PERMIT
Permit Title: AIR POLLUTION
Permit Class: DERM
Permit Class Description: DADE COUNTY DERM PERMIT
Permit Status: FACILITY NO LONGER NEEDS A PERMIT OR CLOSED
Permit Code: 7

Miami-Dade Co. IW5:

Region: DADE
Facility ID: 200910151343541
Permit Status: FACILITY NO LONGER NEEDS A PERMIT OR CLOSED
Permit Code: 7
Work Group: IW5

Map ID
Direction
Distance
Elevation

MAP FINDINGS

Site

Database(s)

EDR ID Number
EPA ID Number

AUTO SPEC MIAMI (Continued)

S110062157

Work Group Number: 19360
Permit Number: IW5-00019360
Address Description: Not reported
Folio: 3040230000550
Title Code: AOP
Title Code Description: ANNUAL OPERATING PERMIT
Permit Title: INDUSTRIAL WASTE 5
Permit Class: REG
Permit Class Description: Regular permit

CI638 FERNANDEZ IRON WORKS
East 4561 SW 74 AVE
1/8-1/4 MIAMI, FL 33155
0.226 mi.
1195 ft. Site 12 of 18 in cluster CI

FL Miami-Dade IW S104286499
FL Enforcement N/A

Actual: Miami-Dade Co. IW5:
8 ft. Region: DADE
Focus Map: Facility ID: 199909111222587
8 Permit Status: FACILITY NO LONGER NEEDS A PERMIT OR CLOSED
Permit Code: 7
Work Group: IW5
Work Group Number: 5432
Permit Number: IW5-00005432
Address Description: Not reported
Folio: 3040230000550
Title Code: AOP
Title Code Description: ANNUAL OPERATING PERMIT
Permit Title: INDUSTRIAL WASTE 5
Permit Class: REG
Permit Class Description: Regular permit

Enforcement Miami-Dade:
Region: DADE
Enforcement Officer: roberto rodriguez
Facility Type: Industrial Waste [5]
Facility Status: Closed
Facility Status Code: C
Facility Type Code: IW[5]
Status Date: 12/7/2000
Case Level: dormant
Case Number: 2000120710533400
Case Description: 24-12.1:NON-COMP. W/PROVSIONS & STNDARDS PROTECTING POTABLE WATER SUP
Address Description: mailing addrss-620 Grand Concourse-Miami Shrs. 33138
Folio: 3040230000550
Officer Name: roberto rodriguez
Case Status Level: DM
Work Group: NONE
Work Group Number: Not reported

Region: DADE
Enforcement Officer: roberto rodriguez
Facility Type: Industrial Waste [5]
Facility Status: Closed
Facility Status Code: C
Facility Type Code: IW[5]
Status Date: 12/7/2000

Map ID
Direction
Distance
Elevation

MAP FINDINGS

Site

Database(s)

EDR ID Number
EPA ID Number

FERNANDEZ IRON WORKS (Continued)

S104286499

Case Level: dormant
Case Number: 2000120715110680
Case Description: 24-12.1:NON-COMP. W/PROVISIONS AND STANDARDS PROTECTING POTABLE H2O S
Address Description: on 8/10/00-\$200.00/24hrs. to comply/IW5#
Folio: 3040230000550
Officer Name: roberto rodriguez
Case Status Level: DM
Work Group: NONE
Work Group Number: Not reported

CI639 **OLMAN CUSTOM FURNITURE**
East **4555 SW 74 AVE**
1/8-1/4 **MIAMI, FL 33155**
0.226 mi.
1195 ft. **Site 13 of 18 in cluster CI**

FL Miami-Dade IW **S105047219**
N/A

Actual: Miami-Dade Co. IW5:
8 ft. Region: DADE
Focus Map: Facility ID: 200106191158372
8 Permit Status: FACILITY NO LONGER NEEDS A PERMIT OR CLOSED
Permit Code: 7
Work Group: IW5
Work Group Number: 13908
Permit Number: IW5-00013908
Address Description: Not reported
Folio: 3040230000550
Title Code: AOP
Title Code Description: ANNUAL OPERATING PERMIT
Permit Title: INDUSTRIAL WASTE 5
Permit Class: REG
Permit Class Description: Regular permit

CS640 **J.R. HOUSE OF STYLE**
East **4585 SW 74 AVE**
1/8-1/4 **MIAMI, FL 33155**
0.227 mi.
1196 ft. **Site 1 of 12 in cluster CS**

FL Miami-Dade IW **S105569119**
N/A

Actual: Miami-Dade Co. IW5:
8 ft. Region: DADE
Focus Map: Facility ID: 200208281111135
8 Permit Status: FACILITY NO LONGER NEEDS A PERMIT OR CLOSED
Permit Code: 7
Work Group: IW5
Work Group Number: 14703
Permit Number: IW5-00014703
Address Description: Not reported
Folio: 3040230000550
Title Code: AOP
Title Code Description: ANNUAL OPERATING PERMIT
Permit Title: INDUSTRIAL WASTE 5
Permit Class: REG
Permit Class Description: Regular permit

Map ID
Direction
Distance
Elevation

MAP FINDINGS

Site

Database(s)

EDR ID Number
EPA ID Number

CI641 **CABINET REFLECTIONS, INC.**
East **4581 SW 74 AVE**
1/8-1/4 **MIAMI, FL 33155**
0.227 mi.
1196 ft. **Site 14 of 18 in cluster CI**

FL Miami-Dade IW **S103448567**
N/A

Actual: Miami-Dade Co. IW5:
8 ft. Region: DADE
Focus Map: Facility ID: 199909111036182
8 Permit Status: FACILITY NO LONGER NEEDS A PERMIT OR CLOSED
 Permit Code: 7
 Work Group: IW5
 Work Group Number: 11884
 Permit Number: IW5-00011884
 Address Description: Not reported
 Folio: 3040230000550
 Title Code: AOP
 Title Code Description: ANNUAL OPERATING PERMIT
 Permit Title: INDUSTRIAL WASTE 5
 Permit Class: REG
 Permit Class Description: Regular permit

CI642 **CARPENTER WORK SHOP**
East **4579 SW 74 AVE**
1/8-1/4 **MIAMI, FL 33155**
0.227 mi.
1196 ft. **Site 15 of 18 in cluster CI**

FL Miami-Dade Co. AP **S121509214**
FL Miami-Dade IW **N/A**

Actual: Miami-Dade Co. AP:
8 ft. Region: DADE
Focus Map: Facility ID: 201901111407139
8 Work Group: AP
 Work Group Number: 3552
 Permit Number: AP-00003552
 Address Description: Not reported
 Folio: 3040230000550
 Title Code: AOP
 Title Code Description: ANNUAL OPERATING PERMIT
 Permit Title: AIR POLLUTION
 Permit Class: DERM
 Permit Class Description: DADE COUNTY DERM PERMIT
 Permit Status: PERMIT CANNOT BE ISSUED
 Permit Code: 8

Miami-Dade Co. IW5:
Region: DADE
Facility ID: 201802200901320
Permit Status: PERMIT ISSUED
Permit Code: 5
Work Group: IW5
Work Group Number: 22995
Permit Number: IW5-00022995
Address Description: Not reported
Folio: 3040230000550
Title Code: AOP
Title Code Description: ANNUAL OPERATING PERMIT
Permit Title: INDUSTRIAL WASTE 5
Permit Class: REG
Permit Class Description: Regular permit

Map ID
Direction
Distance
Elevation

MAP FINDINGS

Site

Database(s)

EDR ID Number
EPA ID Number

CI643 **HIGH PERFORMANCE ONLINE**
East **4577 SW 74 AVE**
1/8-1/4 **MIAMI, FL 33155**
0.227 mi.
1196 ft. **Site 16 of 18 in cluster CI**

FL Miami-Dade IW **S104289064**
N/A

Actual: Miami-Dade Co. IW5:
8 ft. Region: DADE
Focus Map: Facility ID: 199909111259510
8 Permit Status: FACILITY NO LONGER NEEDS A PERMIT OR CLOSED
 Permit Code: 7
 Work Group: IW5
 Work Group Number: 7123
 Permit Number: IW5-00007123
 Address Description: Not reported
 Folio: 3040230750060
 Title Code: AOP
 Title Code Description: ANNUAL OPERATING PERMIT
 Permit Title: INDUSTRIAL WASTE 5
 Permit Class: REG
 Permit Class Description: Regular permit

CI644 **ADVANCE COMPOSITE, INC.**
East **4573 SW 74 AVE**
1/8-1/4 **MIAMI, FL 33155**
0.227 mi.
1196 ft. **Site 17 of 18 in cluster CI**

FL Miami-Dade IW **S103265323**
N/A

Actual: Miami-Dade Co. IW5:
8 ft. Region: DADE
Focus Map: Facility ID: 1999091110924039
8 Permit Status: FACILITY NO LONGER NEEDS A PERMIT OR CLOSED
 Permit Code: 7
 Work Group: IW5
 Work Group Number: 5518
 Permit Number: IW5-00005518
 Address Description: Not reported
 Folio: 3040230000550
 Title Code: AOP
 Title Code Description: ANNUAL OPERATING PERMIT
 Permit Title: INDUSTRIAL WASTE 5
 Permit Class: REG
 Permit Class Description: Regular permit

CS645 **CARIBBEAN PAINT CO.**
East **4589 SW 74 AVE**
1/8-1/4 **MIAMI, FL 33155**
0.227 mi.
1197 ft. **Site 2 of 12 in cluster CS**

FL Miami-Dade IW **S104286487**
N/A

Actual: Miami-Dade Co. IW5:
8 ft. Region: DADE
Focus Map: Facility ID: 199909111113020
8 Permit Status: FACILITY NO LONGER NEEDS A PERMIT OR CLOSED
 Permit Code: 7
 Work Group: IW5
 Work Group Number: 495
 Permit Number: IW5-00000495

Map ID
Direction
Distance
Elevation

MAP FINDINGS

Site

Database(s)

EDR ID Number
EPA ID Number

CARIBBEAN PAINT CO. (Continued)

S104286487

Address Description: Not reported
Folio: 3040230000550
Title Code: AOP
Title Code Description: ANNUAL OPERATING PERMIT
Permit Title: INDUSTRIAL WASTE 5
Permit Class: REG
Permit Class Description: Regular permit

CS646 CONTINENTAL MOTORS
East 4617 SW 74 AVE
1/8-1/4 MIAMI, FL 33155
0.227 mi.
1198 ft. Site 3 of 12 in cluster CS

FL Miami-Dade IW S104245298
FL Enforcement N/A

Actual: Miami-Dade Co. IW6:
8 ft. Region: DADE
Focus Map: Facility ID: 199909111509318
8 Permit Status: FACILITY NO LONGER NEEDS A PERMIT OR CLOSED
Permit Code: 7
Work Group: IW6
Work Group Number: 4320
Permit Number: IW6-00004320
Address Description: Not reported
Folio: 9000000000000
Title Code: AOP
Title Code Description: ANNUAL OPERATING PERMIT
Permit Title: WELLFIELD PROTECTION
Permit Class: B
Permit Class Description: Shared access tenants on septic tank

Enforcement Miami-Dade:
Region: DADE
Enforcement Officer: Steve Durocher
Facility Type: Industrial Waste [6]
Facility Status: Closed
Facility Status Code: C
Facility Type Code: IW[6]
Status Date: 1/8/1991
Case Level: Administrative Stage
Case Number: 1990070911405830
Case Description: Not reported
Address Description: Not reported
Folio: 3040230000540
Officer Name: Steve Durocher
Case Status Level: A
Work Group: NONE
Work Group Number: Not reported

Map ID
Direction
Distance
Elevation

MAP FINDINGS

Site

Database(s)

EDR ID Number
EPA ID Number

CS647 **MENA SIGNS** **FL Miami-Dade IW** **S104245311**
East **4613 SW 74 AVE** **N/A**
1/8-1/4 **MIAMI, FL 33155**

0.227 mi.

1198 ft. **Site 4 of 12 in cluster CS**

Actual: Miami-Dade Co. IW6:

8 ft.

Region:

DADE

Focus Map:

Facility ID:

199909111501097

8

Permit Status:

FACILITY NO LONGER NEEDS A PERMIT OR CLOSED

Permit Code:

7

Work Group:

IW6

Work Group Number:

318

Permit Number:

IW6-00000318

Address Description:

Not reported

Folio:

9000000000000

Title Code:

AOP

Title Code Description:

ANNUAL OPERATING PERMIT

Permit Title:

WELLFIELD PROTECTION

Permit Class:

B

Permit Class Description:

Shared access tenants on septic tank

CS648 **MIAMI AUTO TECH INC** **FL Miami-Dade IW** **S104287811**
East **4605 SW 74 AVE** **N/A**
1/8-1/4 **MIAMI, FL 33155**

0.227 mi.

1198 ft. **Site 5 of 12 in cluster CS**

Actual: Miami-Dade Co. IW5:

8 ft.

Region:

DADE

Focus Map:

Facility ID:

199909111110056

8

Permit Status:

FACILITY NO LONGER NEEDS A PERMIT OR CLOSED

Permit Code:

7

Work Group:

IW5

Work Group Number:

36

Permit Number:

IW5-00000036

Address Description:

Not reported

Folio:

3040230000540

Title Code:

AOP

Title Code Description:

ANNUAL OPERATING PERMIT

Permit Title:

INDUSTRIAL WASTE 5

Permit Class:

REG

Permit Class Description:

Regular permit

CS649 **FRANCISCO ORMAZA** **FL Miami-Dade IW** **S103434310**
East **4603-05 SW 74 AVE** **N/A**
1/8-1/4 **MIAMI, FL 33155**

0.227 mi.

1198 ft. **Site 6 of 12 in cluster CS**

Actual: Miami-Dade Co. IW5:

8 ft.

Region:

DADE

Focus Map:

Facility ID:

199909111129201

8

Permit Status:

FACILITY NO LONGER NEEDS A PERMIT OR CLOSED

Permit Code:

7

Work Group:

IW5

Work Group Number:

3123

Permit Number:

IW5-00003123

Map ID
Direction
Distance
Elevation

MAP FINDINGS

Site

Database(s)

EDR ID Number
EPA ID Number

FRANCISCO ORMAZA (Continued)

S103434310

Address Description: Not reported
Folio: 3040230000540
Title Code: AOP
Title Code Description: ANNUAL OPERATING PERMIT
Permit Title: INDUSTRIAL WASTE 5
Permit Class: REG
Permit Class Description: Regular permit

CS650 ABEL WELDING & IRON WORKS
East 4625 SW 74 AVE
1/8-1/4 MIAMI, FL 33155
0.227 mi.
1199 ft. Site 7 of 12 in cluster CS

FL Miami-Dade IW S106344917
FL Enforcement N/A

Actual: Miami-Dade Co. IW6:
8 ft. Region: DADE
Focus Map: Facility ID: 199909111507577
8 Permit Status: FACILITY NO LONGER NEEDS A PERMIT OR CLOSED
Permit Code: 7
Work Group: IW6
Work Group Number: 4178
Permit Number: IW6-00004178
Address Description: Not reported
Folio: 3040230000540
Title Code: AOP
Title Code Description: ANNUAL OPERATING PERMIT
Permit Title: WELLFIELD PROTECTION
Permit Class: B
Permit Class Description: Shared access tenants on septic tank

Miami-Dade Co. IW5:
Region: DADE
Facility ID: 200311061022036
Permit Status: FACILITY NO LONGER NEEDS A PERMIT OR CLOSED
Permit Code: 7
Work Group: IW5
Work Group Number: 15643
Permit Number: IW5-00015643
Address Description: Not reported
Folio: 3040230000540
Title Code: AOP
Title Code Description: ANNUAL OPERATING PERMIT
Permit Title: INDUSTRIAL WASTE 5
Permit Class: REG
Permit Class Description: Regular permit

Enforcement Miami-Dade:
Region: DADE
Enforcement Officer: Steve Durocher
Facility Type: Industrial Waste [6]
Facility Status: Closed
Facility Status Code: C
Facility Type Code: IW[6]
Status Date: 11/1/1990
Case Level: Administrative Stage
Case Number: 1990070911372900
Case Description: Not reported

Map ID
Direction
Distance
Elevation

MAP FINDINGS

Site

Database(s)

EDR ID Number
EPA ID Number

ABEL WELDING & IRON WORKS (Continued)

S106344917

Address Description: Not reported
Folio: 3040230000540
Officer Name: Steve Durocher
Case Status Level: A
Work Group: NONE
Work Group Number: Not reported

CS651 LE FER FORGE, INC.
East 4621-23 SW 74 AVE
1/8-1/4 MIAMI, FL 33155
0.227 mi.
1199 ft. Site 8 of 12 in cluster CS

FL Miami-Dade IW S109841692
N/A

Actual: Miami-Dade Co. IW5:
8 ft. Region: DADE
Focus Map: Facility ID: 200909141034033
8 Permit Status: PERMIT ISSUED
Permit Code: 5
Work Group: IW5
Work Group Number: 19321
Permit Number: IW5-00019321
Address Description: Not reported
Folio: 3040230000540
Title Code: AOP
Title Code Description: ANNUAL OPERATING PERMIT
Permit Title: INDUSTRIAL WASTE 5
Permit Class: REG
Permit Class Description: Regular permit

CS652 KITCHEN DESIGN BY ALBERT, INC.
East 4619 SW 74 AVE
1/8-1/4 MIAMI, FL 33155
0.227 mi.
1199 ft. Site 9 of 12 in cluster CS

FL Miami-Dade IW S111337029
N/A

Actual: Miami-Dade Co. IW5:
8 ft. Region: DADE
Focus Map: Facility ID: 201111221222300
8 Permit Status: FACILITY NO LONGER NEEDS A PERMIT OR CLOSED
Permit Code: 7
Work Group: IW5
Work Group Number: 20403
Permit Number: IW5-00020403
Address Description: Not reported
Folio: 3040230000540
Title Code: AOP
Title Code Description: ANNUAL OPERATING PERMIT
Permit Title: INDUSTRIAL WASTE 5
Permit Class: REG
Permit Class Description: Regular permit

Map ID
Direction
Distance
Elevation

MAP FINDINGS

Site

Database(s)

EDR ID Number
EPA ID Number

CS653 WARREN'S AUTOMOTIVE AND TRUCK REPAIR, INC.

FL Miami-Dade IW

S103448576

East 4633 SW 74 AVE

N/A

1/8-1/4 MIAMI, FL 33155

0.227 mi.

1200 ft. Site 10 of 12 in cluster CS

Actual:

Miami-Dade Co. IW5:

8 ft.

Region:

DADE

Focus Map:

Facility ID:

199909110852417

8

Permit Status:

FACILITY NO LONGER NEEDS A PERMIT OR CLOSED

Permit Code:

7

Work Group:

IW5

Work Group Number:

208

Permit Number:

IW5-00000208

Address Description:

Not reported

Folio:

3040230000540

Title Code:

AOP

Title Code Description:

ANNUAL OPERATING PERMIT

Permit Title:

INDUSTRIAL WASTE 5

Permit Class:

REG

Permit Class Description:

Regular permit

CS654 LE FER FORGE

FL Miami-Dade IW

S106021139

East 4629 SW 74 AVE

N/A

1/8-1/4 MIAMI, FL 33155

0.227 mi.

1200 ft. Site 11 of 12 in cluster CS

Actual:

Miami-Dade Co. IW5:

8 ft.

Region:

DADE

Focus Map:

Facility ID:

200309021346551

8

Permit Status:

FACILITY NO LONGER NEEDS A PERMIT OR CLOSED

Permit Code:

7

Work Group:

IW5

Work Group Number:

15455

Permit Number:

IW5-00015455

Address Description:

Not reported

Folio:

3040230000540

Title Code:

AOP

Title Code Description:

ANNUAL OPERATING PERMIT

Permit Title:

INDUSTRIAL WASTE 5

Permit Class:

REG

Permit Class Description:

Regular permit

CP655 M & T POOL SUPPLIES SERVICES, INC.

FL Miami-Dade IW

S103448586

East 4707 SW 74 AVE (BAY 3)

N/A

1/8-1/4 MIAMI, FL 33155

0.227 mi.

1200 ft. Site 9 of 16 in cluster CP

Actual:

Miami-Dade Co. IW5:

9 ft.

Region:

DADE

Focus Map:

Facility ID:

199909110903168

8

Permit Status:

FACILITY NO LONGER NEEDS A PERMIT OR CLOSED

Permit Code:

7

Work Group:

IW5

Work Group Number:

2475

Permit Number:

IW5-00002475

Map ID
Direction
Distance
Elevation

MAP FINDINGS

Site

Database(s)

EDR ID Number
EPA ID Number

M & T POOL SUPPLIES SERVICES, INC. (Continued)

S103448586

Address Description: Not reported
Folio: 3040230490110
Title Code: AOP
Title Code Description: ANNUAL OPERATING PERMIT
Permit Title: INDUSTRIAL WASTE 5
Permit Class: REG
Permit Class Description: Regular permit

CP656 MT POOL DISTRIBUTOR
East 4709 SW 74 AVE (BAY 4)
1/8-1/4 MIAMI, FL 33155
0.227 mi.
1201 ft. Site 10 of 16 in cluster CP

FL Miami-Dade IW S110062087
N/A

Actual: Miami-Dade Co. IW5:
9 ft. Region: DADE
Focus Map: Facility ID: 200911241120114
8 Permit Status: FACILITY NO LONGER NEEDS A PERMIT OR CLOSED
Permit Code: 7
Work Group: IW5
Work Group Number: 19432
Permit Number: IW5-00019432
Address Description: Not reported
Folio: 3040230490040
Title Code: AOP
Title Code Description: ANNUAL OPERATING PERMIT
Permit Title: INDUSTRIAL WASTE 5
Permit Class: REG
Permit Class Description: Regular permit

CT657 BIRD TIRE & BRAKE CORP.
East 7403 SW 42 ST
1/8-1/4 MIAMI, FL 33155
0.228 mi.
1205 ft. Site 1 of 9 in cluster CT

FL Miami-Dade IW S106021119
N/A

Actual: Miami-Dade Co. IW5:
6 ft. Region: DADE
Focus Map: Facility ID: 200308260849464
8 Permit Status: FACILITY NO LONGER NEEDS A PERMIT OR CLOSED
Permit Code: 7
Work Group: IW5
Work Group Number: 15433
Permit Number: IW5-00015433
Address Description: Not reported
Folio: 3040230120130
Title Code: AOP
Title Code Description: ANNUAL OPERATING PERMIT
Permit Title: INDUSTRIAL WASTE 5
Permit Class: REG
Permit Class Description: Regular permit

Map ID
Direction
Distance
Elevation

MAP FINDINGS

EDR ID Number
EPA ID Number

CP658 **ROYAL POOL SERVICE, INC.**
East **4723 SW 74 AVE**
1/8-1/4 **MIAMI, FL 33155**
0.229 mi.
1209 ft. **Site 11 of 16 in cluster CP**

FL Miami-Dade IW **S103832639**
FL Enforcement **N/A**

Actual: Miami-Dade Co. IW5:
9 ft. Region: DADE
Focus Map: Facility ID: 200403101505014
8 Permit Status: PERMIT ISSUED
Permit Code: 5
Work Group: IW5
Work Group Number: 15897
Permit Number: IW5-00015897
Address Description: Not reported
Folio: 3040230490070
Title Code: AOP
Title Code Description: ANNUAL OPERATING PERMIT
Permit Title: INDUSTRIAL WASTE 5
Permit Class: REG
Permit Class Description: Regular permit

Enforcement Miami-Dade:
Region: DADE
Enforcement Officer: Gary Service
Facility Type: Industrial Waste [6]
Facility Status: Closed
Facility Status Code: C
Facility Type Code: IW[6]
Status Date: 4/7/1989
Case Level: Ticket Issued
Case Number: 1990090508302790
Case Description: Not reported
Address Description: Not reported
Folio: 3040230490070
Officer Name: Gary Service
Case Status Level: T
Work Group: NONE
Work Group Number: Not reported

CT659 **DE LEON ALFONSO STUDIO**
East **7401-03 SW 42 ST**
1/8-1/4 **MIAMI, FL 33155**
0.229 mi.
1210 ft. **Site 2 of 9 in cluster CT**

FL Miami-Dade IW **S110996675**
FL Enforcement **N/A**

Actual: Miami-Dade Co. IW5:
6 ft. Region: DADE
Focus Map: Facility ID: 201106020916272
8 Permit Status: FACILITY NO LONGER NEEDS A PERMIT OR CLOSED
Permit Code: 7
Work Group: IW5
Work Group Number: 20228
Permit Number: IW5-00020228
Address Description: Not reported
Folio: 3040230120100
Title Code: AOP
Title Code Description: ANNUAL OPERATING PERMIT
Permit Title: INDUSTRIAL WASTE 5

Map ID
Direction
Distance
Elevation

MAP FINDINGS

Site

Database(s)

EDR ID Number
EPA ID Number

DE LEON ALFONSO STUDIO (Continued)

S110996675

Permit Class: REG
Permit Class Description: Regular permit

CP660 **BEST MOTOR WORKS, INC.**
East **4727 SW 74 AVE**
1/8-1/4 **MIAMI, FL 33155**
0.229 mi.
1211 ft. **Site 12 of 16 in cluster CP**

FL Miami-Dade IW **S104845712**
N/A

Actual: Miami-Dade Co. IW5:
9 ft. Region: DADE
Focus Map: Facility ID: 200006201445454
8 Permit Status: FACILITY NO LONGER NEEDS A PERMIT OR CLOSED
Permit Code: 7
Work Group: IW5
Work Group Number: 13267
Permit Number: IW5-00013267
Address Description: Not reported
Folio: 3040230490090
Title Code: AOP
Title Code Description: ANNUAL OPERATING PERMIT
Permit Title: INDUSTRIAL WASTE 5
Permit Class: REG
Permit Class Description: Regular permit

CI661 **RATTAN ART FURNITURES, INC.**
East **4551 SW 74 AVE**
1/8-1/4 **MIAMI, FL 33155**
0.229 mi.
1211 ft. **Site 18 of 18 in cluster CI**

FL Miami-Dade Co. AP **S103428663**
FL Miami-Dade IW **N/A**
FL Enforcement

Actual: Miami-Dade Co. AP:
8 ft. Region: DADE
Focus Map: Facility ID: 199904211337201
8 Work Group: AP
Work Group Number: 779
Permit Number: AP-00000779
Address Description: Not reported
Folio: 3040230000550
Title Code: AOP
Title Code Description: ANNUAL OPERATING PERMIT
Permit Title: AIR EMISSIONS
Permit Class: DERM
Permit Class Description: DADE COUNTY DERM PERMIT
Permit Status: NOV ISSUED
Permit Code: 2

Miami-Dade Co. IW5:
Region: DADE
Facility ID: 199909110828085
Permit Status: PERMIT ISSUED
Permit Code: 5
Work Group: IW5
Work Group Number: 3733
Permit Number: IW5-00003733
Address Description: Not reported

Map ID
Direction
Distance
Elevation

MAP FINDINGS

Site

Database(s)

EDR ID Number
EPA ID Number

RATTAN ART FURNITURES, INC. (Continued)

S103428663

Folio: 3040230000550
Title Code: AOP
Title Code Description: ANNUAL OPERATING PERMIT
Permit Title: INDUSTRIAL WASTE 5
Permit Class: REG
Permit Class Description: Regular permit

Enforcement Miami-Dade:

Region: DADE
Enforcement Officer: Steve Durocher
Facility Type: Site Assessment Required
Facility Status: Closed
Facility Status Code: C
Facility Type Code: SA
Status Date: 7/22/1993
Case Level: CIRCUIT (CIVIL) COURT, FILED
Case Number: 1990080308331490
Case Description: LANDOWNERS-HORACIO & HELEN AGUIRRE SITE OPERATION-GALAXY MOTOR WORKS
Address Description: Not reported
Folio: 3040230000550
Officer Name: Steve Durocher
Case Status Level: CV
Work Group: NONE
Work Group Number: Not reported

CP662 MIAMI-DECORA CORP.
East 4731 SW 74 AVE
1/8-1/4 MIAMI, FL 33165
0.230 mi.
1213 ft. Site 13 of 16 in cluster CP

FL Miami-Dade IW S104245144
N/A

Actual:
9 ft.

Focus Map:
8

Miami-Dade Co. IW6:
Region: DADE
Facility ID: 199909111506518
Permit Status: FACILITY NO LONGER NEEDS A PERMIT OR CLOSED
Permit Code: 7
Work Group: IW6
Work Group Number: 3944
Permit Number: IW6-00003944
Address Description: Not reported
Folio: 3040230490110
Title Code: AOP
Title Code Description: ANNUAL OPERATING PERMIT
Permit Title: WELLFIELD PROTECTION
Permit Class: B
Permit Class Description: Shared access tenants on septic tank

Region: DADE
Facility ID: 199909111502545
Permit Status: FACILITY NO LONGER NEEDS A PERMIT OR CLOSED
Permit Code: 7
Work Group: IW6
Work Group Number: 1120
Permit Number: IW6-00001120
Address Description: Not reported
Folio: 3040230490110
Title Code: AOP

Map ID
Direction
Distance
Elevation

MAP FINDINGS

Site

Database(s)

EDR ID Number
EPA ID Number

MIAMI-DECORA CORP. (Continued)

S104245144

Title Code Description: ANNUAL OPERATING PERMIT
Permit Title: WELLFIELD PROTECTION
Permit Class: B
Permit Class Description: Shared access tenants on septic tank

CP663
East
1/8-1/4
0.230 mi.
1214 ft.
GENERAL WOODWORK, INC
4733 SW 74 AVE
MIAMI, FL 33155
Site 14 of 16 in cluster CP

FL Miami-Dade IW
S103265386
N/A

Actual: Miami-Dade Co. IW6:
9 ft. Region: DADE
Focus Map: Facility ID: 199909111459550
8 Permit Status: FACILITY NO LONGER NEEDS A PERMIT OR CLOSED
Permit Code: 7
Work Group: IW6
Work Group Number: 23
Permit Number: IW6-00000023
Address Description: Not reported
Folio: 3040230490120
Title Code: AOP
Title Code Description: ANNUAL OPERATING PERMIT
Permit Title: WELLFIELD PROTECTION
Permit Class: B
Permit Class Description: Shared access tenants on septic tank

Miami-Dade Co. IW5:
Region: DADE
Facility ID: 199909110954257
Permit Status: FACILITY NO LONGER NEEDS A PERMIT OR CLOSED
Permit Code: 7
Work Group: IW5
Work Group Number: 9889
Permit Number: IW5-00009889
Address Description: Not reported
Folio: 3040230490120
Title Code: AOP
Title Code Description: ANNUAL OPERATING PERMIT
Permit Title: INDUSTRIAL WASTE 5
Permit Class: REG
Permit Class Description: Regular permit

CS664
East
1/8-1/4
0.230 mi.
1215 ft.
FIGUEROA CABINET, INC.
4623 SW 74 AVE
MIAMI, FL 33155
Site 12 of 12 in cluster CS

FL Miami-Dade IW
FL Enforcement
S104290572
N/A

Actual: Miami-Dade Co. IW5:
8 ft. Region: DADE
Focus Map: Facility ID: 199909111344241
8 Permit Status: FACILITY NO LONGER NEEDS A PERMIT OR CLOSED
Permit Code: 7
Work Group: IW5
Work Group Number: 10492

Map ID
Direction
Distance
Elevation

MAP FINDINGS

Site

Database(s)

EDR ID Number
EPA ID Number

FIGUEROA CABINET, INC. (Continued)

S104290572

Permit Number: IW5-00010492
Address Description: Not reported
Folio: 3040230000540
Title Code: AOP
Title Code Description: ANNUAL OPERATING PERMIT
Permit Title: INDUSTRIAL WASTE 5
Permit Class: REG
Permit Class Description: Regular permit

Enforcement Miami-Dade:

Region: DADE
Enforcement Officer: ALEXANDRA DAVIS
Facility Type: Industrial Waste [5]
Facility Status: Closed
Facility Status Code: C
Facility Type Code: IW[5]
Status Date: 7/6/1998
Case Level: Ticket Issued
Case Number: 1996092417292760
Case Description: FAILURE TO PROPERLY SECURE REQD OPERATING PERMIT
Address Description: Not reported
Folio: 3040230000540
Officer Name: ALEXANDRA DAVIS
Case Status Level: T
Work Group: NONE
Work Group Number: Not reported

Region: DADE
Enforcement Officer: Steve Durocher
Facility Type: Industrial Waste [6]
Facility Status: Closed
Facility Status Code: C
Facility Type Code: IW[6]
Status Date: 11/1/1990
Case Level: Administrative Stage
Case Number: 1990070911432670
Case Description: Not reported
Address Description: Not reported
Folio: 3040230000540
Officer Name: Steve Durocher
Case Status Level: A
Work Group: NONE
Work Group Number: Not reported

CP665 MY GARAGE INC.
East 4737 SW 74 AVE
1/8-1/4 MIAMI, FL 33155
0.230 mi.
1217 ft. Site 15 of 16 in cluster CP

FL Miami-Dade IW S103448594
N/A

Actual: Miami-Dade Co. IW5:
9 ft. Region: DADE
Focus Map: Facility ID: 199909110852372
8 Permit Status: FACILITY NO LONGER NEEDS A PERMIT OR CLOSED
Permit Code: 7
Work Group: IW5
Work Group Number: 195

Map ID
Direction
Distance
Elevation

MAP FINDINGS

Site

Database(s)

EDR ID Number
EPA ID Number

MY GARAGE INC. (Continued)

S103448594

Permit Number: IW5-00000195
Address Description: Not reported
Folio: 3040230490140
Title Code: AOP
Title Code Description: ANNUAL OPERATING PERMIT
Permit Title: INDUSTRIAL WASTE 5
Permit Class: REG
Permit Class Description: Regular permit

CP666 SEAL TITE PLASTIC PACKAGING CO., INC.

FL Miami-Dade IW

S103448579

East 4655 SW 74 AVE
1/8-1/4 MIAMI, FL 33155

N/A

0.231 mi.
1222 ft.

Site 16 of 16 in cluster CP

Actual:
8 ft.

Miami-Dade Co. IW5:

Focus Map:
8

Region: DADE
Facility ID: 199909110854183
Permit Status: PERMIT ISSUED
Permit Code: 5
Work Group: IW5
Work Group Number: 519
Permit Number: IW5-00000519
Address Description: Not reported
Folio: 3040230000195
Title Code: AOP
Title Code Description: ANNUAL OPERATING PERMIT
Permit Title: INDUSTRIAL WASTE 5
Permit Class: REG
Permit Class Description: Regular permit

CT667 LOZANO USED TIRES

FL Miami-Dade IW

S104931734

East 7372 SW 42 ST
1/8-1/4 MIAMI, FL 33155

N/A

0.231 mi.
1222 ft.

Site 3 of 9 in cluster CT

Actual:
7 ft.

Miami-Dade Co. IW5:

Focus Map:
8

Region: DADE
Facility ID: 200009181317247
Permit Status: FACILITY NO LONGER NEEDS A PERMIT OR CLOSED
Permit Code: 7
Work Group: IW5
Work Group Number: 13439
Permit Number: IW5-00013439
Address Description: Not reported
Folio: 3040230120160
Title Code: AOP
Title Code Description: ANNUAL OPERATING PERMIT
Permit Title: INDUSTRIAL WASTE 5
Permit Class: REG
Permit Class Description: Regular permit

Map ID
Direction
Distance
Elevation

MAP FINDINGS

Site

Database(s)

EDR ID Number
EPA ID Number

CT668 **OV AUTO TECH, INC.\DBA AUTO MECHANIC**
East **7395 SW 42 ST**
1/8-1/4 **MIAMI, FL 33155**
0.232 mi.
1224 ft. **Site 4 of 9 in cluster CT**

FL Miami-Dade IW **S103448986**
N/A

Actual: Miami-Dade Co. IW5:
6 ft. Region: DADE
Focus Map: Facility ID: 199909110908486
8 Permit Status: PERMIT ISSUED
Permit Code: 5
Work Group: IW5
Work Group Number: 3678
Permit Number: IW5-00003678
Address Description: Not reported
Folio: 3040230120160
Title Code: AOP
Title Code Description: ANNUAL OPERATING PERMIT
Permit Title: INDUSTRIAL WASTE 5
Permit Class: REG
Permit Class Description: Regular permit

CU669 **JET POWER AVIATION, INC.**
NW **1491 NW 79 AVE**
1/8-1/4 **DORAL, FL 33126**
0.232 mi.
1225 ft. **Site 1 of 5 in cluster CU**

FL Miami-Dade IW **S110304270**
N/A

Actual: Miami-Dade Co. IW5:
5 ft. Region: DADE
Focus Map: Facility ID: 201006011423191
1 Permit Status: PERMIT ISSUED
Permit Code: 5
Work Group: IW5
Work Group Number: 19684
Permit Number: IW5-00019684
Address Description: Not reported
Folio: 3530340010040
Title Code: AOP
Title Code Description: ANNUAL OPERATING PERMIT
Permit Title: INDUSTRIAL WASTE 5
Permit Class: REG
Permit Class Description: Regular permit

CT670 **PLASENCIA AUTOMOTIVE, INC.\DBA AUTO CARIBE**
East **7393 SW 42 ST**
1/8-1/4 **MIAMI, FL 33155**
0.233 mi.
1228 ft. **Site 5 of 9 in cluster CT**

FL Miami-Dade IW **S103266204**
N/A

Actual: Miami-Dade Co. IW5:
6 ft. Region: DADE
Focus Map: Facility ID: 199909110922522
8 Permit Status: PERMIT ISSUED
Permit Code: 5
Work Group: IW5
Work Group Number: 5238
Permit Number: IW5-00005238

Map ID
Direction
Distance
Elevation

MAP FINDINGS

Site

Database(s)

EDR ID Number
EPA ID Number

PLASENCIA AUTOMOTIVE, INC.\DBA AUTO CARIBE (Continued)

S103266204

Address Description: Not reported
Folio: 3040230120160
Title Code: AOP
Title Code Description: ANNUAL OPERATING PERMIT
Permit Title: INDUSTRIAL WASTE 5
Permit Class: REG
Permit Class Description: Regular permit

CT671 SIBEX AUTOMOTIVE, LLC.
East 7391 SW 42 ST
1/8-1/4 MIAMI, FL 33155
0.234 mi.
1233 ft. Site 6 of 9 in cluster CT

FL Miami-Dade IW S103266203
FL Enforcement N/A

Actual: Miami-Dade Co. IW5:
6 ft. Region: DADE
Focus Map: Facility ID: 199909110922269
8 Permit Status: PERMIT ISSUED
Permit Code: 5
Work Group: IW5
Work Group Number: 5132
Permit Number: IW5-00005132
Address Description: Not reported
Folio: 3040230120160
Title Code: AOP
Title Code Description: ANNUAL OPERATING PERMIT
Permit Title: INDUSTRIAL WASTE 5
Permit Class: REG
Permit Class Description: Regular permit

Enforcement Miami-Dade:
Region: DADE
Enforcement Officer: Not reported
Facility Type: Industrial Waste [5]
Facility Status: Closed
Facility Status Code: C
Facility Type Code: IW[5]
Status Date: 2/16/2005
Case Level: Collections
Case Number: 1997011515400890
Case Description: OPERATING W/O PERMIT
Address Description: Not reported
Folio: 3040230120160
Officer Name: Not reported
Case Status Level: COL
Work Group: IW5
Work Group Number: Not reported

Map ID
Direction
Distance
Elevation

MAP FINDINGS

EDR ID Number
EPA ID Number

CT672 **AUTO BODY CARE, INC.**
East **7368 SW 42 ST**
1/8-1/4 **MIAMI, FL 33155**
0.234 mi.
1234 ft. **Site 7 of 9 in cluster CT**

FL Miami-Dade IW **S105047104**
N/A

Actual: Miami-Dade Co. IW5:
7 ft. Region: DADE
Focus Map: Facility ID: 199909111125102
8 Permit Status: PERMIT ISSUED
 Permit Code: 5
 Work Group: IW5
 Work Group Number: 2441
 Permit Number: IW5-00002441
 Address Description: Not reported
 Folio: 3040230120450
 Title Code: AOP
 Title Code Description: ANNUAL OPERATING PERMIT
 Permit Title: INDUSTRIAL WASTE 5
 Permit Class: REG
 Permit Class Description: Regular permit

CO673 **AMERICAN MEDICAL RESPONSE\ DBA MEDI-CAR AMBULANCE**
WNW **1480 NW 79 AVE**
1/8-1/4 **DORAL, FL 33126**
0.234 mi.
1236 ft. **Site 3 of 3 in cluster CO**

FL Miami-Dade IW **S106912740**
N/A

Actual: Miami-Dade Co. IW5:
4 ft. Region: DADE
Focus Map: Facility ID: 1999091111037432
3 Permit Status: FACILITY NO LONGER NEEDS A PERMIT OR CLOSED
 Permit Code: 7
 Work Group: IW5
 Work Group Number: 12051
 Permit Number: IW5-00012051
 Address Description: Not reported
 Folio: 3530340160100
 Title Code: AOP
 Title Code Description: ANNUAL OPERATING PERMIT
 Permit Title: INDUSTRIAL WASTE 5
 Permit Class: REG
 Permit Class Description: Regular permit

CH674 **HOME DEPOT # 6343**
West **7899 W FLAGLER ST**
1/8-1/4 **MIAMI, FL 33144**
0.236 mi.
1246 ft. **Site 6 of 9 in cluster CH**

FL Miami-Dade IW **S103449098**
N/A

Actual: Miami-Dade Co. IW5:
6 ft. Region: DADE
Focus Map: Facility ID: 199909110934521
3 Permit Status: PERMIT ISSUED
 Permit Code: 5
 Work Group: IW5
 Work Group Number: 8075
 Permit Number: IW5-00008075

Map ID
Direction
Distance
Elevation

MAP FINDINGS

Site

Database(s)

EDR ID Number
EPA ID Number

HOME DEPOT # 6343 (Continued)

S103449098

Address Description: Not reported
Folio: 3040030430010
Title Code: AOP
Title Code Description: ANNUAL OPERATING PERMIT
Permit Title: INDUSTRIAL WASTE 5
Permit Class: REG
Permit Class Description: Regular permit

CH675 HOME DEPOT #6343
West 7899 W FLAGLER ST
1/8-1/4 MIAMI, FL 33144
0.236 mi.
1246 ft. Site 7 of 9 in cluster CH

RCRA-SQG 1007569639
PA MANIFEST FLR000112144

Actual:
6 ft.

RCRA-SQG:

Focus Map:
3

Date form received by agency: 06/25/2014
Facility name: HOME DEPOT #6343
Facility address: 7899 W FLAGLER ST
MIAMI, FL 33144-2396
EPA ID: FLR000112144
Mailing address: 1905 ASTON AVE
CARLSBAD, CA 92008-7307
Contact: ROBERT PERKINS
Contact address: 1905 ASTON AVE # 100
CARLSBAD, CA 92008-7307
Contact country: US
Contact telephone: 760-602-8700
Contact email: Not reported
EPA Region: 04
Land type: Private
Classification: Small Small Quantity Generator
Description: Handler: generates more than 100 and less than 1000 kg of hazardous waste during any calendar month and accumulates less than 6000 kg of hazardous waste at any time; or generates 100 kg or less of hazardous waste during any calendar month, and accumulates more than 1000 kg of hazardous waste at any time

Owner/Operator Summary:

Owner/operator name: HOME DEPOT
Owner/operator address: 2455 PACES FERRY RD SE # D17
ATLANTA, GA 30339
Owner/operator country: US
Owner/operator telephone: Not reported
Owner/operator email: Not reported
Owner/operator fax: Not reported
Owner/operator extension: Not reported
Legal status: Private
Owner/Operator Type: Owner
Owner/Op start date: 08/19/2004
Owner/Op end date: 12/12/2006

Owner/operator name: HOME DEPOT USA INC
Owner/operator address: 2455 PACES FERRY RD D-17
ATLANTA, GA 30339
Owner/operator country: US
Owner/operator telephone: 770-433-8211
Owner/operator email: Not reported

Map ID
Direction
Distance
Elevation

MAP FINDINGS

Site

Database(s)

EDR ID Number
EPA ID Number

HOME DEPOT #6343 (Continued)

1007569639

Owner/operator fax: Not reported
Owner/operator extension: Not reported
Legal status: Private
Owner/Operator Type: Operator
Owner/Op start date: 12/12/2006
Owner/Op end date: Not reported

Owner/operator name: HOME DEPOT USA INC
Owner/operator address: 2455 PACES FERRY RD D-17
ATLANTA, GA 30339

Owner/operator country: US
Owner/operator telephone: 770-433-8211
Owner/operator email: Not reported
Owner/operator fax: Not reported
Owner/operator extension: Not reported
Legal status: Private
Owner/Operator Type: Owner
Owner/Op start date: 12/12/2006
Owner/Op end date: Not reported

Handler Activities Summary:

U.S. importer of hazardous waste: No
Mixed waste (haz. and radioactive): No
Recycler of hazardous waste: No
Transporter of hazardous waste: No
Treater, storer or disposer of HW: No
Underground injection activity: No
On-site burner exemption: No
Furnace exemption: No
Used oil fuel burner: No
Used oil processor: No
User oil refiner: No
Used oil fuel marketer to burner: No
Used oil Specification marketer: No
Used oil transfer facility: No
Used oil transporter: No

. Waste code: D001
. Waste name: IGNITABLE WASTE

. Waste code: D002
. Waste name: CORROSIVE WASTE

. Waste code: D009
. Waste name: MERCURY

. Waste code: D016
. Waste name: 2,4-D (2,4-DICHLOROPHENOXYACETIC ACID)

. Waste code: D018
. Waste name: BENZENE

. Waste code: D035
. Waste name: METHYL ETHYL KETONE

Historical Generators:

Map ID
Direction
Distance
Elevation

MAP FINDINGS

Site

Database(s)

EDR ID Number
EPA ID Number

HOME DEPOT #6343 (Continued)

1007569639

Date form received by agency: 01/29/2014

Site name: HOME DEPOT #6343

Classification: Small Quantity Generator

. Waste code: D001

. Waste name: IGNITABLE WASTE

. Waste code: D002

. Waste name: CORROSIVE WASTE

. Waste code: D009

. Waste name: MERCURY

. Waste code: D016

. Waste name: 2,4-D (2,4-DICHLOROPHENOXYACETIC ACID)

. Waste code: D018

. Waste name: BENZENE

. Waste code: D035

. Waste name: METHYL ETHYL KETONE

Date form received by agency: 02/24/2009

Site name: HOME DEPOT #6343

Classification: Small Quantity Generator

Date form received by agency: 08/19/2004

Site name: HOME DEPOT #6343

Classification: Small Quantity Generator

. Waste code: D001

. Waste name: IGNITABLE WASTE

. Waste code: D002

. Waste name: CORROSIVE WASTE

. Waste code: D009

. Waste name: MERCURY

. Waste code: D016

. Waste name: 2,4-D (2,4-DICHLOROPHENOXYACETIC ACID)

. Waste code: D018

. Waste name: BENZENE

. Waste code: D035

. Waste name: METHYL ETHYL KETONE

Facility Has Received Notices of Violations:

Regulation violated: 273.13(d)(1)

Area of violation: Universal Waste - Small Quantity Handlers

Date violation determined: 06/25/2014

Date achieved compliance: 07/23/2014

Violation lead agency: State

Enforcement action: Not reported

Enforcement action date: Not reported

Enf. disposition status: Not reported

Map ID
Direction
Distance
Elevation

MAP FINDINGS

Site

Database(s)

EDR ID Number
EPA ID Number

HOME DEPOT #6343 (Continued)

1007569639

Enf. disp. status date: Not reported
Enforcement lead agency: Not reported
Proposed penalty amount: Not reported
Final penalty amount: Not reported
Paid penalty amount: Not reported

Evaluation Action Summary:

Evaluation date: 06/25/2014
Evaluation: COMPLIANCE EVALUATION INSPECTION ON-SITE
Area of violation: Universal Waste - Small Quantity Handlers
Date achieved compliance: 07/23/2014
Evaluation lead agency: State

Evaluation date: 01/28/2014
Evaluation: COMPLIANCE ASSISTANCE VISIT
Area of violation: Not reported
Date achieved compliance: Not reported
Evaluation lead agency: State

Manifest Details:

Year: 2006
Manifest Number: PAH318276
Manifest Type: TSD Copy
Generator EPA Id: FLR000112144
Generator Date: 07/06/2006
Mailing Address: Not reported
Mailing City,St,Zip: Not reported
Contact Name: Not reported
Contact Phone: Not reported
TSD EPA Id: PAD085690592
TSD Date: Not reported
TSD Facility Name: REPUBLIC ENVIRONMENTAL SYSTEMS OF PA INC
TSD Facility Address: 2869 SANDSTONE DRIVE
TSD Facility City: HATFIELD
TSD Facility State: PA
Facility Telephone: 760-602-8626
Page Number: 1
Line Number: 1
Waste Number: D009
Container Number: 1
Container Type: Fiberboard or plastic drums, barrels, kegs
Waste Quantity: 7
Unit: Pounds
Handling Code: Not reported
TSP EPA Id: Not reported
Date TSP Sig: Not reported

Year: 2006
Manifest Number: PAH308026
Manifest Type: TSD Copy
Generator EPA Id: FLR000112144
Generator Date: 05/02/2006
Mailing Address: Not reported
Mailing City,St,Zip: Not reported
Contact Name: Not reported
Contact Phone: Not reported
TSD EPA Id: PAD085690592

Map ID
Direction
Distance
Elevation

MAP FINDINGS

Site

Database(s)

EDR ID Number
EPA ID Number

HOME DEPOT #6343 (Continued)

1007569639

TSD Date: Not reported
TSD Facility Name: REPUBLIC ENVIRONMENTAL SYSTEMS OF PA INC
TSD Facility Address: 2869 SANDSTONE DRIVE
TSD Facility City: HATFIELD
TSD Facility State: PA
Facility Telephone: 760-602-8626
Page Number: 1
Line Number: 2
Waste Number: D009
Container Number: 1
Container Type: Fiberboard or plastic drums, barrels, kegs
Waste Quantity: 28
Unit: Pounds
Handling Code: Not reported
TSP EPA Id: Not reported
Date TSP Sig: Not reported

Year: 2006
Manifest Number: PAH332151
Manifest Type: TSD Copy
Generator EPA Id: FLR000112144
Generator Date: 08/02/2006
Mailing Address: Not reported
Mailing City,St,Zip: Not reported
Contact Name: Not reported
Contact Phone: Not reported
TSD EPA Id: PAD085690592
TSD Date: Not reported
TSD Facility Name: REPUBLIC ENVIRONMENTAL SYSTEMS OF PA INC
TSD Facility Address: 2869 SANDSTONE DRIVE
TSD Facility City: HATFIELD
TSD Facility State: PA
Facility Telephone: 760-602-8626
Page Number: 1
Line Number: 3
Waste Number: D009
Container Number: 1
Container Type: Fiberboard or plastic drums, barrels, kegs
Waste Quantity: 35
Unit: Pounds
Handling Code: Not reported
TSP EPA Id: Not reported
Date TSP Sig: Not reported

Year: 2006
Manifest Number: PAH290382
Manifest Type: TSD Copy
Generator EPA Id: FLR000112144
Generator Date: 04/11/2006
Mailing Address: Not reported
Mailing City,St,Zip: Not reported
Contact Name: Not reported
Contact Phone: Not reported
TSD EPA Id: PAD085690592
TSD Date: Not reported
TSD Facility Name: REPUBLIC ENVIRONMENTAL SYSTEMS OF PA INC
TSD Facility Address: 2869 SANDSTONE DRIVE

Map ID
Direction
Distance
Elevation

MAP FINDINGS

Site

Database(s)

EDR ID Number
EPA ID Number

HOME DEPOT #6343 (Continued)

1007569639

TSD Facility City: HATFIELD
TSD Facility State: PA
Facility Telephone: 760-602-8626
Page Number: 1
Line Number: 2
Waste Number: D009
Container Number: 1
Container Type: Fiberboard or plastic drums, barrels, kegs
Waste Quantity: 25
Unit: Pounds
Handling Code: Not reported
TSP EPA Id: Not reported
Date TSP Sig: Not reported

Year: 2006
Manifest Number: PAH308577
Manifest Type: TSD Copy
Generator EPA Id: FLR000112144
Generator Date: 06/08/2006
Mailing Address: Not reported
Mailing City,St,Zip: Not reported
Contact Name: Not reported
Contact Phone: Not reported
TSD EPA Id: PAD085690592
TSD Date: Not reported
TSD Facility Name: REPUBLIC ENVIRONMENTAL SYSTEMS OF PA INC
TSD Facility Address: 2869 SANDSTONE DRIVE
TSD Facility City: HATFIELD
TSD Facility State: PA
Facility Telephone: 760-602-8626
Page Number: 1
Line Number: 2
Waste Number: D009
Container Number: 1
Container Type: Metal drums, barrels, kegs
Waste Quantity: 25
Unit: Pounds
Handling Code: Not reported
TSP EPA Id: Not reported
Date TSP Sig: Not reported

Year: 2006
Manifest Number: PAH330632
Manifest Type: TSD Copy
Generator EPA Id: FLR000112144
Generator Date: 08/31/2006
Mailing Address: Not reported
Mailing City,St,Zip: Not reported
Contact Name: Not reported
Contact Phone: Not reported
TSD EPA Id: PAD085690592
TSD Date: Not reported
TSD Facility Name: REPUBLIC ENVIRONMENTAL SYSTEMS OF PA INC
TSD Facility Address: 2869 SANDSTONE DRIVE
TSD Facility City: HATFIELD
TSD Facility State: PA
Facility Telephone: 760-602-8626

Map ID
Direction
Distance
Elevation

MAP FINDINGS

Site

Database(s)

EDR ID Number
EPA ID Number

HOME DEPOT #6343 (Continued)

1007569639

Page Number: 1
Line Number: 1
Waste Number: D009
Container Number: 1
Container Type: Fiberboard or plastic drums, barrels, kegs
Waste Quantity: 2
Unit: Pounds
Handling Code: Not reported
TSP EPA Id: Not reported
Date TSP Sig: Not reported

CH676
West
1/8-1/4
0.236 mi.
1246 ft.

HOME DEPOT #219
7797 W FLAGLER ST
MIAMI, FL 33144

Site 8 of 9 in cluster CH

RCRA-CESQG
FINDS
ECHO
FL Miami-Dade IW
FL NPDES

1000196385
FLD981926207

Actual:
6 ft.

Focus Map:
3

RCRA-CESQG:
Date form received by agency: 03/26/2014
Facility name: HOME DEPOT #219
Facility address: 7797 W FLAGLER ST
MIAMI, FL 33144-2301
EPA ID: FLD981926207
Contact: D MCDIVITT
Contact address: 7797 W FLAGLER ST
MIAMI, FL 33144-2301
Contact country: US
Contact telephone: 305-264-3443
Contact email: Not reported
EPA Region: 04
Classification: Conditionally Exempt Small Quantity Generator
Description: Handler: generates 100 kg or less of hazardous waste per calendar month, and accumulates 1000 kg or less of hazardous waste at any time; or generates 1 kg or less of acutely hazardous waste per calendar month, and accumulates at any time: 1 kg or less of acutely hazardous waste; or 100 kg or less of any residue or contaminated soil, waste or other debris resulting from the cleanup of a spill, into or on any land or water, of acutely hazardous waste; or generates 100 kg or less of any residue or contaminated soil, waste or other debris resulting from the cleanup of a spill, into or on any land or water, of acutely hazardous waste during any calendar month, and accumulates at any time: 1 kg or less of acutely hazardous waste; or 100 kg or less of any residue or contaminated soil, waste or other debris resulting from the cleanup of a spill, into or on any land or water, of acutely hazardous waste

Owner/Operator Summary:

Owner/operator name: D MCDIVITT
Owner/operator address: 7797 W FLAGLER ST
MIAMI, FL 33144
Owner/operator country: US
Owner/operator telephone: Not reported
Owner/operator email: Not reported
Owner/operator fax: Not reported
Owner/operator extension: Not reported
Legal status: Private
Owner/Operator Type: Owner

Map ID
Direction
Distance
Elevation

MAP FINDINGS

Site

Database(s)

EDR ID Number
EPA ID Number

HOME DEPOT #219 (Continued)

1000196385

Owner/Op start date: 10/18/1996
Owner/Op end date: Not reported

Handler Activities Summary:

U.S. importer of hazardous waste: No
Mixed waste (haz. and radioactive): No
Recycler of hazardous waste: No
Transporter of hazardous waste: No
Treater, storer or disposer of HW: No
Underground injection activity: No
On-site burner exemption: No
Furnace exemption: No
Used oil fuel burner: No
Used oil processor: No
Used oil refiner: No
Used oil fuel marketer to burner: No
Used oil Specification marketer: No
Used oil transfer facility: No
Used oil transporter: No

. Waste code: D001
. Waste name: IGNITABLE WASTE

Historical Generators:

Date form received by agency: 01/29/2014
Site name: HOME DEPOT #219
Classification: Not a generator, verified

Date form received by agency: 04/18/1988
Site name: HOME DEPOT #219
Classification: Small Quantity Generator

Violation Status: No violations found

FINDS:

Registry ID: 110007420317

Environmental Interest/Information System

RCRAInfo is a national information system that supports the Resource Conservation and Recovery Act (RCRA) program through the tracking of events and activities related to facilities that generate, transport, and treat, store, or dispose of hazardous waste. RCRAInfo allows RCRA program staff to track the notification, permit, compliance, and corrective action activities required under RCRA.

Florida Environmental System Today Application (FIESTA) Data Maintenance (FDM) system maintains entity, environmental interest and affiliation data for the State of Florida.

[Click this hyperlink](#) while viewing on your computer to access additional FINDS: detail in the EDR Site Report.

ECHO:

Envid: 1000196385

Map ID
Direction
Distance
Elevation

MAP FINDINGS

Site

Database(s)

EDR ID Number
EPA ID Number

HOME DEPOT #219 (Continued)

1000196385

Registry ID: 110007420317
DFR URL: <http://echo.epa.gov/detailed-facility-report?fid=110007420317>

Miami-Dade Co. IW5:

Region: DADE
Facility ID: 199909110929282
Permit Status: FACILITY NO LONGER NEEDS A PERMIT OR CLOSED
Permit Code: 7
Work Group: IW5
Work Group Number: 6866
Permit Number: IW5-00006866
Address Description: Not reported
Folio: 3040030430010
Title Code: AOP
Title Code Description: ANNUAL OPERATING PERMIT
Permit Title: INDUSTRIAL WASTE 5
Permit Class: REG
Permit Class Description: Regular permit

WASTEWATER:

Facility ID: FLR10PU15
Facility Type: Construction Stormwater GP
Status: Active - Existing, permitted facility/site for which effluent, reclaimed water or wastewater residual discharge into the environment and/or monitoring is taking place.

District Office: TLST
NPDES Permitted Site: Not reported
Environmental Interest: Not reported
Owner Type: Unknown
Permit Capacity: Not reported
Party Name: David Robinson, Owner
Company Name: Turner Construction Company
RP Address: 7235 Corporate Center Dr Ste G
RP Address 2: Not reported
RP City,Stat,Zip: Miami FL 33126
Telephone: 7866219074
Email: drobinson@tcco.com
Issue Date: 01/08/2016
Effective Date: 01/08/2016
Expiration Date: 01/07/2021
DOC Description: Generic Permit
Latitude Degrees: 25
Latitude Minutes: 46
Latitude Seconds: 25.31
Longitude Degrees: 80
Longitude Minutes: 19
Longitude Seconds: 23.48
Treatment: Not reported
Decode For Fstatus: Active

Map ID
Direction
Distance
Elevation

MAP FINDINGS

Site

Database(s)

EDR ID Number
EPA ID Number

CH677
West
1/8-1/4
0.236 mi.
1246 ft.

SHELL OIL COMPANY
7895 W FLAGLER ST
MIAMI, FL 33144

RCRA NonGen / NLR
FINDS
ECHO

1000698279
FLD000603928

Site 9 of 9 in cluster CH

Actual:
6 ft.

RCRA NonGen / NLR:

Focus Map:
3

Date form received by agency: 10/07/2010
Facility name: SHELL OIL COMPANY
Facility address: 7895 W FLAGLER ST
MIAMI, FL 33144-2303
EPA ID: FLD000603928
Mailing address: PO BOX 2099
HOUSTON, TX 77252-2099
Contact: DAVID ZABCIK
Contact address: 910 LOUISIANA ST
HOUSTON, TX 77002-4916
Contact country: US
Contact telephone: 713-241-5077
Contact email: DAVID.ZABCIK@SHELL.COM
EPA Region: 04
Classification: Non-Generator
Description: Handler: Non-Generators do not presently generate hazardous waste

Owner/Operator Summary:

Owner/operator name: SHELL OIL CO
Owner/operator address: PO BOX 2099
HOUSTON, TX 77252
Owner/operator country: US
Owner/operator telephone: Not reported
Owner/operator email: Not reported
Owner/operator fax: Not reported
Owner/operator extension: Not reported
Legal status: Private
Owner/Operator Type: Operator
Owner/Op start date: 07/15/1980
Owner/Op end date: 10/07/2010

Owner/operator name: MOTIVA ENTERPRISES LLC
Owner/operator address: PO BOX 4540
HOUSTON, TX 77210
Owner/operator country: US
Owner/operator telephone: Not reported
Owner/operator email: Not reported
Owner/operator fax: Not reported
Owner/operator extension: Not reported
Legal status: Private
Owner/Operator Type: Owner
Owner/Op start date: 03/03/1999
Owner/Op end date: Not reported

Owner/operator name: DAVID ZABCIK
Owner/operator address: PO BOX 2099
HOUSTON, TX 77252
Owner/operator country: US
Owner/operator telephone: Not reported
Owner/operator email: Not reported
Owner/operator fax: Not reported
Owner/operator extension: Not reported

Map ID
Direction
Distance
Elevation

MAP FINDINGS

Site

Database(s)

EDR ID Number
EPA ID Number

SHELL OIL COMPANY (Continued)

1000698279

Legal status: Private
Owner/Operator Type: Operator
Owner/Op start date: 07/15/1980
Owner/Op end date: Not reported

Owner/operator name: SHELL OIL CO
Owner/operator address: PO BOX 2099
HOUSTON, TX 77252

Owner/operator country: US
Owner/operator telephone: Not reported
Owner/operator email: Not reported
Owner/operator fax: Not reported
Owner/operator extension: Not reported

Legal status: Private
Owner/Operator Type: Operator
Owner/Op start date: 07/15/1980
Owner/Op end date: Not reported

Owner/operator name: WILLIAM IRWIN
Owner/operator address: 100 S PINE ISLAND RD
PLANTATION, FL 33324

Owner/operator country: US
Owner/operator telephone: Not reported
Owner/operator email: Not reported
Owner/operator fax: Not reported
Owner/operator extension: Not reported

Legal status: Private
Owner/Operator Type: Owner
Owner/Op start date: 03/03/1999
Owner/Op end date: 03/04/1999

Handler Activities Summary:

U.S. importer of hazardous waste: No
Mixed waste (haz. and radioactive): No
Recycler of hazardous waste: No
Transporter of hazardous waste: No
Treater, storer or disposer of HW: No
Underground injection activity: No
On-site burner exemption: No
Furnace exemption: No
Used oil fuel burner: No
Used oil processor: No
Used oil refiner: No
Used oil fuel marketer to burner: No
Used oil Specification marketer: No
Used oil transfer facility: No
Used oil transporter: No

. Waste code: D001
. Waste name: IGNITABLE WASTE

. Waste code: D018
. Waste name: BENZENE

Violation Status: No violations found

FINDS:

Map ID
Direction
Distance
Elevation

MAP FINDINGS

Site

Database(s)

EDR ID Number
EPA ID Number

SHELL OIL COMPANY (Continued)

1000698279

Registry ID: 110008318230

Environmental Interest/Information System

RCRAInfo is a national information system that supports the Resource Conservation and Recovery Act (RCRA) program through the tracking of events and activities related to facilities that generate, transport, and treat, store, or dispose of hazardous waste. RCRAInfo allows RCRA program staff to track the notification, permit, compliance, and corrective action activities required under RCRA.

Florida Environmental System Today Application (FIESTA) Data Maintenance (FDM) system maintains entity, environmental interest and affiliation data for the State of Florida.

[Click this hyperlink](#) while viewing on your computer to access additional FINDS: detail in the EDR Site Report.

ECHO:

Envid: 1000698279
Registry ID: 110008318230
DFR URL: <http://echo.epa.gov/detailed-facility-report?fid=110008318230>

678
East
1/8-1/4
0.236 mi.
1247 ft.

KELLER BOAT SALES, INC.
9265 S DIXIE HWY
MIAMI, FL 33156

FL Miami-Dade IW **S104290681**
N/A

Actual:
12 ft.

Miami-Dade Co. IW5:

Focus Map:
12

Region: DADE
Facility ID: 199909111125508
Permit Status: FACILITY NO LONGER NEEDS A PERMIT OR CLOSED
Permit Code: 7
Work Group: IW5
Work Group Number: 2535
Permit Number: IW5-00002535
Address Description: Not reported
Folio: 2050020650020
Title Code: AOP
Title Code Description: ANNUAL OPERATING PERMIT
Permit Title: INDUSTRIAL WASTE 5
Permit Class: REG
Permit Class Description: Regular permit

CU679
NW
1/8-1/4
0.238 mi.
1256 ft.

PHOENIX JEWELRY MFG., INC.
1499 NW 79 AVE
MIAMI, FL 33126

FL Miami-Dade IW **S104290683**
N/A

Site 2 of 5 in cluster CU

Actual:
5 ft.

Miami-Dade Co. IW5:

Focus Map:
1

Region: DADE
Facility ID: 199909111345568
Permit Status: FACILITY NO LONGER NEEDS A PERMIT OR CLOSED
Permit Code: 7

Map ID
Direction
Distance
Elevation

MAP FINDINGS

Site

Database(s)

EDR ID Number
EPA ID Number

PHOENIX JEWELRY MFG., INC. (Continued)

S104290683

Work Group: IW5
Work Group Number: 10755
Permit Number: IW5-00010755
Address Description: Not reported
Folio: 3530340010040
Title Code: AOP
Title Code Description: ANNUAL OPERATING PERMIT
Permit Title: INDUSTRIAL WASTE 5
Permit Class: REG
Permit Class Description: Regular permit

680
West
1/8-1/4
0.240 mi.
1268 ft.

WELLMAX HEALTH MEDICAL CENTERS, LLC.
7928 SW 8 ST
MIAMI, FL 33144

FL Miami-Dade IW

S103266468
N/A

Actual:
4 ft.

Focus Map:
5

Miami-Dade Co. IW5:
Region: DADE
Facility ID: 199909110956398
Permit Status: PERMIT ISSUED
Permit Code: 5
Work Group: IW5
Work Group Number: 10234
Permit Number: IW5-00010234
Address Description: Not reported
Folio: 3040100050030
Title Code: AOP
Title Code Description: ANNUAL OPERATING PERMIT
Permit Title: INDUSTRIAL WASTE 5
Permit Class: REG
Permit Class Description: Regular permit

CV681
West
1/8-1/4
0.241 mi.
1274 ft.

SONIA TAVERAS D.D.S. DENTAL OFFICE
7892 W FLAGLER ST
MIAMI, FL 33144

FL Miami-Dade IW

S103449097
N/A

Site 1 of 2 in cluster CV

Actual:
6 ft.

Focus Map:
3

Miami-Dade Co. IW5:
Region: DADE
Facility ID: 199909110951087
Permit Status: FACILITY NO LONGER NEEDS A PERMIT OR CLOSED
Permit Code: 7
Work Group: IW5
Work Group Number: 9298
Permit Number: IW5-00009298
Address Description: Not reported
Folio: 3040030010330
Title Code: AOP
Title Code Description: ANNUAL OPERATING PERMIT
Permit Title: INDUSTRIAL WASTE 5
Permit Class: REG
Permit Class Description: Regular permit

Map ID
Direction
Distance
Elevation

MAP FINDINGS

Site

Database(s)

EDR ID Number
EPA ID Number

CQ682 **PROFESSIONAL WINDOW TINTERS OF MIAMI, INC.**
East **7385 SW 40 ST**
1/8-1/4 **MIAMI, FL 33155**
0.241 mi.
1275 ft. **Site 3 of 5 in cluster CQ**

FL Miami-Dade IW **S103833445**
FL Enforcement **N/A**

Actual:
6 ft.

Miami-Dade Co. IW6:

Focus Map:
8

Region: DADE
Facility ID: 199909111502150
Permit Status: PERMIT ISSUED
Permit Code: 5
Work Group: IW6
Work Group Number: 559
Permit Number: IW6-00000559
Address Description: Not reported
Folio: 3040140084520
Title Code: AOP
Title Code Description: ANNUAL OPERATING PERMIT
Permit Title: WELLFIELD PROTECTION
Permit Class: B
Permit Class Description: Shared access tenants on septic tank

Enforcement Miami-Dade:

Region: DADE
Enforcement Officer: Mirna Leal
Facility Type: Industrial Waste [6]
Facility Status: Closed
Facility Status Code: C
Facility Type Code: IW[6]
Status Date: 9/1/1998
Case Level: Ticket Issued
Case Number: 1998061108034030
Case Description: OPERATING WITHOUT A PERMIT (IW6)
Address Description: Not reported
Folio: 3040140084520
Officer Name: Mirna Leal
Case Status Level: T
Work Group: NONE
Work Group Number: Not reported

Region: DADE
Enforcement Officer: PHILLIPPA GORDON
Facility Type: Industrial Waste [5]
Facility Status: Closed
Facility Status Code: C
Facility Type Code: IW[5]
Status Date: 3/19/2001
Case Level: Ticket Issued
Case Number: 2001031918281380
Case Description: FAILURE TO SECURE PERMIT
Address Description: Not reported
Folio: 3040140084520
Officer Name: PHILLIPPA GORDON
Case Status Level: T
Work Group: NONE
Work Group Number: Not reported

Map ID
Direction
Distance
Elevation

MAP FINDINGS

Site

Database(s)

EDR ID Number
EPA ID Number

CM683 **CARRAZANA CUSTOM FURNITURE**
East **7395 SW 45 ST**
1/8-1/4 **MIAMI, FL 33155**
0.242 mi.
1276 ft. **Site 6 of 7 in cluster CM**

FL Miami-Dade IW **S104290873**
N/A

Actual: Miami-Dade Co. IW5:
8 ft. Region: DADE
Focus Map: Facility ID: 199909111348042
8 Permit Status: FACILITY NO LONGER NEEDS A PERMIT OR CLOSED
Permit Code: 7
Work Group: IW5
Work Group Number: 11172
Permit Number: IW5-00011172
Address Description: Not reported
Folio: 3040230410130
Title Code: AOP
Title Code Description: ANNUAL OPERATING PERMIT
Permit Title: INDUSTRIAL WASTE 5
Permit Class: REG
Permit Class Description: Regular permit

CM684 **TRUE BLUE POOLS, INC.**
East **7399 SW 45 ST**
1/8-1/4 **MIAMI, FL 33155**
0.242 mi.
1276 ft. **Site 7 of 7 in cluster CM**

FL Miami-Dade IW **S105569072**
N/A

Actual: Miami-Dade Co. IW5:
8 ft. Region: DADE
Focus Map: Facility ID: 200208060922458
8 Permit Status: FACILITY NO LONGER NEEDS A PERMIT OR CLOSED
Permit Code: 7
Work Group: IW5
Work Group Number: 14653
Permit Number: IW5-00014653
Address Description: Not reported
Folio: 3040230410130
Title Code: AOP
Title Code Description: ANNUAL OPERATING PERMIT
Permit Title: INDUSTRIAL WASTE 5
Permit Class: REG
Permit Class Description: Regular permit

CR685 **RICHARD L. DOLSEY, MD, INC.\DBA PHYSICIANS HEALTH**
West **7887 SW 88 ST (SUITE 102)**
1/8-1/4 **MIAMI, FL 33143**
0.244 mi.
1290 ft. **Site 2 of 6 in cluster CR**

FL Miami-Dade IW **S107550007**
N/A

Actual: Miami-Dade Co. IW5:
6 ft. Region: DADE
Focus Map: Facility ID: 200510201346594
9 Permit Status: PERMIT ISSUED
Permit Code: 5
Work Group: IW5
Work Group Number: 17125
Permit Number: IW5-00017125

Map ID
Direction
Distance
Elevation

MAP FINDINGS

Site

Database(s)

EDR ID Number
EPA ID Number

RICHARD L. DOLSEY, MD, INC.\DBA PHYSICIANS HEALTH CENTER (Continued)

S107550007

Address Description: Not reported
Folio: 3040340440010
Title Code: AOP
Title Code Description: ANNUAL OPERATING PERMIT
Permit Title: INDUSTRIAL WASTE 5
Permit Class: REG
Permit Class Description: Regular permit

CR686 CASTHELY ORTHODONTICS
West 7887 SW 88 ST (SUITE 103)
1/8-1/4 MIAMI, FL 33156
0.244 mi.
1290 ft. Site 3 of 6 in cluster CR

FL Miami-Dade IW S107549792
N/A

Actual: Miami-Dade Co. IW5:
6 ft. Region: DADE
Focus Map: Facility ID: 200511041046042
9 Permit Status: FACILITY NO LONGER NEEDS A PERMIT OR CLOSED
Permit Code: 7
Work Group: IW5
Work Group Number: 17150
Permit Number: IW5-00017150
Address Description: Not reported
Folio: 3040340440010
Title Code: AOP
Title Code Description: ANNUAL OPERATING PERMIT
Permit Title: INDUSTRIAL WASTE 5
Permit Class: REG
Permit Class Description: Regular permit

CR687 LEONARD H ROTHENBERG, DDS, PA.
West 7887 SW 88 ST (SUITE 220)
1/8-1/4 MIAMI, FL 33156
0.244 mi.
1290 ft. Site 4 of 6 in cluster CR

FL Miami-Dade IW S108794934
N/A

Actual: Miami-Dade Co. IW5:
6 ft. Region: DADE
Focus Map: Facility ID: 200707181532598
9 Permit Status: FACILITY NO LONGER NEEDS A PERMIT OR CLOSED
Permit Code: 7
Work Group: IW5
Work Group Number: 18179
Permit Number: IW5-00018179
Address Description: Not reported
Folio: 3040340440010
Title Code: AOP
Title Code Description: ANNUAL OPERATING PERMIT
Permit Title: INDUSTRIAL WASTE 5
Permit Class: REG
Permit Class Description: Regular permit

Map ID
Direction
Distance
Elevation

MAP FINDINGS

Site

Database(s)

EDR ID Number
EPA ID Number

CR688 **MAIN STREET CHILDREN'S DENTISTRY**
West **7887 SW 88 ST**
1/8-1/4 **MIAMI, FL 33143**
0.244 mi.
1290 ft. **Site 5 of 6 in cluster CR**

FL Miami-Dade IW **S108289682**
N/A

Actual: Miami-Dade Co. IW5:
6 ft. Region: DADE
Focus Map: Facility ID: 200701091026170
9 Permit Status: FACILITY NO LONGER NEEDS A PERMIT OR CLOSED
 Permit Code: 7
 Work Group: IW5
 Work Group Number: 17878
 Permit Number: IW5-00017878
 Address Description: Not reported
 Folio: 3040340440010
 Title Code: AOP
 Title Code Description: ANNUAL OPERATING PERMIT
 Permit Title: INDUSTRIAL WASTE 5
 Permit Class: REG
 Permit Class Description: Regular permit

CR689 **WOMEN' VASCULAR CENTER OF MIAMI**
West **7887 SW 88 ST (SUITE 210)**
1/8-1/4 **MIAMI, FL 33143**
0.244 mi.
1290 ft. **Site 6 of 6 in cluster CR**

FL Miami-Dade IW **S108515331**
N/A

Actual: Miami-Dade Co. IW5:
6 ft. Region: DADE
Focus Map: Facility ID: 200702231153088
9 Permit Status: FACILITY NO LONGER NEEDS A PERMIT OR CLOSED
 Permit Code: 7
 Work Group: IW5
 Work Group Number: 17966
 Permit Number: IW5-00017966
 Address Description: Not reported
 Folio: 3040340440010
 Title Code: AOP
 Title Code Description: ANNUAL OPERATING PERMIT
 Permit Title: INDUSTRIAL WASTE 5
 Permit Class: REG
 Permit Class Description: Regular permit

690 **J V AUTO PARTS**
East **7423 SW 24 ST**
1/8-1/4 **MIAMI, FL 33155**
0.246 mi.
1298 ft.

FL Miami-Dade Co. AP **S103428805**
FL Miami-Dade IW **N/A**
FL Enforcement

Actual: Miami-Dade Co. AP:
6 ft. Region: DADE
Focus Map: Facility ID: 199904211348384
6 Work Group: AP
 Work Group Number: 1492
 Permit Number: AP-00001492
 Address Description: Not reported
 Folio: 3040110200530

Map ID
Direction
Distance
Elevation

MAP FINDINGS

Site

Database(s)

EDR ID Number
EPA ID Number

J V AUTO PARTS (Continued)

S103428805

Title Code: AOP
Title Code Description: ANNUAL OPERATING PERMIT
Permit Title: AIR EMISSIONS
Permit Class: DERM
Permit Class Description: DADE COUNTY DERM PERMIT
Permit Status: PERMIT ISSUED
Permit Code: 5

Miami-Dade Co. IW5:

Region: DADE
Facility ID: 199909110824308
Permit Status: PERMIT ISSUED
Permit Code: 5
Work Group: IW5
Work Group Number: 1388
Permit Number: IW5-00001388
Address Description: Not reported
Folio: 3040110200530
Title Code: AOP
Title Code Description: ANNUAL OPERATING PERMIT
Permit Title: INDUSTRIAL WASTE 5
Permit Class: REG
Permit Class Description: Regular permit

Enforcement Miami-Dade:

Region: DADE
Enforcement Officer: Not reported
Facility Type: Environmental Quality Control Board
Facility Status: Closed
Facility Status Code: C
Facility Type Code: EQCB
Status Date: 4/6/2016
Case Level: Administrative Stage
Case Number: 2010111915532750
Case Description: Not reported
Address Description: Not reported
Folio: 3040110200530
Officer Name: Not reported
Case Status Level: A
Work Group: IW5
Work Group Number: Not reported

Region: DADE
Enforcement Officer: Not reported
Facility Type: Industrial Waste [5]
Facility Status: Closed
Facility Status Code: C
Facility Type Code: IW[5]
Status Date: 12/21/2015
Case Level: Ticket Issued
Case Number: 2015101615010720
Case Description: FAILURE TO SUBMIT NORT
Address Description: Not reported
Folio: 3040110200530
Officer Name: Not reported
Case Status Level: T

Map ID
Direction
Distance
Elevation

MAP FINDINGS

Site

Database(s)

EDR ID Number
EPA ID Number

J V AUTO PARTS (Continued)

S103428805

Work Group: IW5
Work Group Number: Not reported

CQ691 **MERYEM SUBWAY, INC.\DBA SUBWAY # 1669**
East **7379 SW 40 ST**
1/8-1/4 **MIAMI, FL 33155**
0.249 mi.
1313 ft. **Site 4 of 5 in cluster CQ**

FL Miami-Dade IW **S103449721**
N/A

Actual: Miami-Dade Co. IW6:
6 ft. Region: DADE
Focus Map: Facility ID: 199909111503318
8 Permit Status: NOV ISSUED
Permit Code: 2
Work Group: IW6
Work Group Number: 1507
Permit Number: IW6-00001507
Address Description: Not reported
Folio: 3040140084510
Title Code: AOP
Title Code Description: ANNUAL OPERATING PERMIT
Permit Title: WELLFIELD PROTECTION
Permit Class: A
Permit Class Description: Free standing facility on septic tank

692 **BELLSOUTH - ME036**
West **444 NORTHWEST 79 AVENUE**
1/8-1/4 **MIAMI, FL 33126**
0.249 mi.
1315 ft.

FL Miami-Dade Co. AP **S107714839**
FL Miami-Dade IW **N/A**
FL Enforcement
FL TIER 2

Actual: Miami-Dade Co. AP:
4 ft. Region: DADE
Focus Map: Facility ID: 199904211343199
3 Work Group: AP
Work Group Number: 1166
Permit Number: AP-00001166
Address Description: Not reported
Folio: 3040030190010
Title Code: AOP
Title Code Description: ANNUAL OPERATING PERMIT
Permit Title: AIR EMISSIONS
Permit Class: DERM
Permit Class Description: DADE COUNTY DERM PERMIT
Permit Status: FACILITY NO LONGER NEEDS A PERMIT OR CLOSED
Permit Code: 7

Region: DADE
Facility ID: 199905101444065
Work Group: CAP
Work Group Number: 1166
Permit Number: CAP-00001166
Address Description: Not reported
Folio: 3040030190010
Title Code: OTP
Title Code Description: ONE TIME PERMITS

Map ID
Direction
Distance
Elevation

MAP FINDINGS

Site

Database(s)

EDR ID Number
EPA ID Number

BELLSOUTH - ME036 (Continued)

S107714839

Permit Title: AIR EMISSIONS
Permit Class: C
Permit Class Description: AIR CONSTRUCTION PERMIT
Permit Status: FACILITY NO LONGER NEEDS A PERMIT OR CLOSED
Permit Code: 7

Miami-Dade Co. IW2-4:

Region: DADE
Facility ID: 199907280858268
Permit Status: PERMIT ISSUED
Permit Code: 5
Work Group: IW
Work Group Number: 363
Permit Number: IW-00000363
Address Description: Not reported
Folio: 3040030190010
Title Code: AOP
Title Code Description: ANNUAL OPERATING PERMIT
Permit Title: INDUSTRIAL WASTE (IW)
Permit Class: 2
Permit Class Description: TBA

Enforcement Miami-Dade:

Region: DADE
Enforcement Officer: SHARON CRABTREE
Facility Type: Stationary Air Source
Facility Status: Closed
Facility Status Code: C
Facility Type Code: AIR[S]
Status Date: 11/19/2004
Case Level: Administrative Stage
Case Number: 2004092809100960
Case Description: BEING HANDLED BY INSPECTOR
Address Description: Not reported
Folio: 3040030190010
Officer Name: SHARON CRABTREE
Case Status Level: A
Work Group: AP
Work Group Number: Not reported

TIER 2:

Year: 2011
Facility Id: 3991813
Active Date: Not reported
Inactive Date: Not reported
Sale Pending: Not reported
Original Date: Not reported
PLOT Source: Not reported
Latitude: 25.775130
Longitude: -80.325840
LEPC District: Not reported
Counties: Not reported
SERC: Not reported
Program Level: Not reported
PRIME: Not reported

Map ID
Direction
Distance
Elevation

MAP FINDINGS

Site

Database(s)

EDR ID Number
EPA ID Number

BELLSOUTH - ME036 (Continued)

S107714839

SIC Code: Not reported
SIC Code 2: Not reported
NAICS Code: Not reported
Last Modified Date: 11/12/2012
First Submit Date: 11/09/2012
Data Submitted By: Florida Division of Emergency Management
Company Name: BELLSOUTH TELECOMMUNICATIONS
Comments: Not reported

Contact:

Contact ID: Not reported
Year: 2011
Facility Id: 3991813
Contact Type: Tier II Emergency Contact
Contact Name: NESTOR UMANDAP
Contact Title: Not reported
Contact Phone: 305-260-8502
Contact 24Hr Phone: Not reported
Contact Telephone 2: Not reported
Contact Telephone 3: Not reported
Contact Telephone 4: Not reported
Contact Telephone 5: Not reported
Contact Telephone 6: Not reported
Contact Email: Not reported

Contact ID: Not reported
Year: 2011
Facility Id: 3991813
Contact Type: Tier II Emergency 24 Hour Contact
Contact Name: EH&S HOTLINE 24 HOUR EH&S HOTLINE
Contact Title: Not reported
Contact Phone: 1-800-566-9347
Contact 24Hr Phone: Not reported
Contact Telephone 2: Not reported
Contact Telephone 3: Not reported
Contact Telephone 4: Not reported
Contact Telephone 5: Not reported
Contact Telephone 6: Not reported
Contact Email: Not reported

Contact ID: Not reported
Year: 2011
Facility Id: 3991813
Contact Type: Tier II Secondary Contact
Contact Name: NESTOR UMANDAP
Contact Title: Not reported
Contact Phone: 305-260-8502
Contact 24Hr Phone: Not reported
Contact Telephone 2: Not reported
Contact Telephone 3: Not reported
Contact Telephone 4: Not reported
Contact Telephone 5: Not reported
Contact Telephone 6: Not reported
Contact Email: Not reported

Contact ID: Not reported
Year: 2011
Facility Id: 3991813

Map ID
Direction
Distance
Elevation

MAP FINDINGS

Site

Database(s)

EDR ID Number
EPA ID Number

BELLSOUTH - ME036 (Continued)

S107714839

Contact Type: Additional Contact
Contact Name: Sara Buford
Contact Title: Not reported
Contact Phone: 904-614-5041
Contact 24Hr Phone: Not reported
Contact Telephone 2: Not reported
Contact Telephone 3: Not reported
Contact Telephone 4: Not reported
Contact Telephone 5: Not reported
Contact Telephone 6: Not reported
Contact Email: Not reported

Year: 2010
Facility Id: Not reported
Active Date: Not reported
Inactive Date: Not reported
Sale Pending: Not reported
Original Date: Not reported
PLOT Source: Not reported
Latitude: 25.77513
Longitude: -80.33
LEPC District: Not reported
Counties: Not reported
SERC: Not reported
Program Level: Not reported
PRIME: Not reported
SIC Code: Not reported
SIC Code 2: Not reported
NAICS Code: Not reported
Last Modified Date: Not reported
First Submit Date: Not reported
Data Submitted By: Not reported
Company Name: Not reported
Comments: Not reported

Chemical Code: 7439921
Chemical Name: Lead
Chemical State: SOLID
Location Name: Entire Facility
Container Code: R
Pressure Code: 1
Temperature Code: 4
Average Quantity: 196275
Maximum Quantity: 196275
Days On Site: 365

Year: 2010
Facility Id: Not reported
Active Date: Not reported
Inactive Date: Not reported
Sale Pending: Not reported
Original Date: Not reported
PLOT Source: Not reported

Map ID
Direction
Distance
Elevation

MAP FINDINGS

Site

Database(s)

EDR ID Number
EPA ID Number

BELLSOUTH - ME036 (Continued)

S107714839

Latitude: 25.77513
Longitude: -80.33
LEPC District: Not reported
Counties: Not reported
SERC: Not reported
Program Level: Not reported
PRIME: Not reported
SIC Code: Not reported
SIC Code 2: Not reported
NAICS Code: Not reported
Last Modified Date: Not reported
First Submit Date: Not reported
Data Submitted By: Not reported
Company Name: Not reported
Comments: Not reported

Chemical Code: 68476346
Chemical Name: Diesel Fuel Oil (low sulfur)
Chemical State: LIQUID
Location Name: Entire Facility
Container Code: A
Pressure Code: 1
Temperature Code: 4
Average Quantity: 479094
Maximum Quantity: 479094
Days On Site: 365

Year: 2010
Facility Id: Not reported
Active Date: Not reported
Inactive Date: Not reported
Sale Pending: Not reported
Original Date: Not reported
PLOT Source: Not reported
Latitude: 25.77513
Longitude: -80.33
LEPC District: Not reported
Counties: Not reported
SERC: Not reported
Program Level: Not reported
PRIME: Not reported
SIC Code: Not reported
SIC Code 2: Not reported
NAICS Code: Not reported
Last Modified Date: Not reported
First Submit Date: Not reported
Data Submitted By: Not reported
Company Name: Not reported
Comments: Not reported

Chemical Code: 7664939
Chemical Name: Sulfuric acid
Chemical State: LIQUID
Location Name: Entire Facility
Container Code: R
Pressure Code: 1

Map ID
Direction
Distance
Elevation

MAP FINDINGS

Site

Database(s)

EDR ID Number
EPA ID Number

BELLSOUTH - ME036 (Continued)

S107714839

| | |
|---------------------|------------------------------|
| Temperature Code: | 4 |
| Average Quantity: | 17911 |
| Maximum Quantity: | 17911 |
| Days On Site: | 365 |
| Year: | 2010 |
| Facility Id: | Not reported |
| Active Date: | Not reported |
| Inactive Date: | Not reported |
| Sale Pending: | Not reported |
| Original Date: | Not reported |
| PLOT Source: | Not reported |
| Latitude: | 25.77513 |
| Longitude: | -80.33 |
| LEPC District: | Not reported |
| Counties: | Not reported |
| SERC: | Not reported |
| Program Level: | Not reported |
| PRIME: | Not reported |
| SIC Code: | Not reported |
| SIC Code 2: | Not reported |
| NAICS Code: | Not reported |
| Last Modified Date: | Not reported |
| First Submit Date: | Not reported |
| Data Submitted By: | Not reported |
| Company Name: | Not reported |
| Comments: | Not reported |
| Chemical Code: | 68476346 |
| Chemical Name: | Diesel Fuel Oil (low sulfur) |
| Chemical State: | LIQUID |
| Location Name: | Entire Facility |
| Container Code: | A |
| Pressure Code: | 1 |
| Temperature Code: | 4 |
| Average Quantity: | 479094 |
| Maximum Quantity: | 479094 |
| Days On Site: | 365 |
| Year: | 2010 |
| Facility Id: | Not reported |
| Active Date: | Not reported |
| Inactive Date: | Not reported |
| Sale Pending: | Not reported |
| Original Date: | Not reported |
| PLOT Source: | Not reported |
| Latitude: | 25.77513 |
| Longitude: | -80.33 |
| LEPC District: | Not reported |
| Counties: | Not reported |
| SERC: | Not reported |
| Program Level: | Not reported |
| PRIME: | Not reported |
| SIC Code: | Not reported |
| SIC Code 2: | Not reported |

Map ID
Direction
Distance
Elevation

MAP FINDINGS

Site

Database(s)

EDR ID Number
EPA ID Number

BELLSOUTH - ME036 (Continued)

S107714839

NAICS Code: Not reported
Last Modified Date: Not reported
First Submit Date: Not reported
Data Submitted By: Not reported
Company Name: Not reported
Comments: Not reported

Chemical Code: 7664939
Chemical Name: Sulfuric acid
Chemical State: LIQUID
Location Name: Entire Facility
Container Code: R
Pressure Code: 1
Temperature Code: 4
Average Quantity: 17911
Maximum Quantity: 17911
Days On Site: 365

Year: 2010
Facility Id: Not reported
Active Date: Not reported
Inactive Date: Not reported
Sale Pending: Not reported
Original Date: Not reported
PLOT Source: Not reported
Latitude: 25.77513
Longitude: -80.33
LEPC District: Not reported
Counties: Not reported
SERC: Not reported
Program Level: Not reported
PRIME: Not reported
SIC Code: Not reported
SIC Code 2: Not reported
NAICS Code: Not reported
Last Modified Date: Not reported
First Submit Date: Not reported
Data Submitted By: Not reported
Company Name: Not reported
Comments: Not reported

Chemical Code: 7439921
Chemical Name: Lead
Chemical State: SOLID
Location Name: Entire Facility
Container Code: R
Pressure Code: 1
Temperature Code: 4
Average Quantity: 196275
Maximum Quantity: 196275
Days On Site: 365

Year: Not reported
Facility Id: Not reported
Active Date: 05/28/1994
Inactive Date: Not reported

Map ID
Direction
Distance
Elevation

MAP FINDINGS

Site

Database(s)

EDR ID Number
EPA ID Number

BELLSOUTH - ME036 (Continued)

S107714839

Sale Pending: False
Original Date: Not reported
PLOT Source: DEP DATABASE
Latitude: 25.775130
Longitude: -80.325840
LEPC District: 11
Counties: Monroe,Miami-Dade,Broward,
SERC: 18929
Program Level: 0
PRIME: 5145
SIC Code: 4813
SIC Code 2: Not reported
NAICS Code: 51331

Other Chemical Data:

Report Year: 2001
Tier 2 Report ID: 73501
Chemical ID: 90567
CAS Number: 8002059
Chemical Name: OIL
Chemical Date: 1/2/1972
Average Amount: 3
Maximum Amount: 7360
Location ID: 289198
Chemical State: LIQUID
Mixture: False
Mixture Percent: 100.00
Containter: CONV
Pressure: CONV
Temperature: CONV
Average Amount: 3
Maximum Amount: 7360
Days on Site: 365
Site Plan: False
Site Plan Document: Not reported
Private Location: False
Location: Not reported

Report Year: 1993
Tier 2 Report ID: 4034
Chemical ID: 73679
CAS Number: 7664939
Chemical Name: SULFURIC ACID [HYDROGEN SULFATE] (AEROSOL FORM ONLY)
Chemical Date: 1/2/1972
Average Amount: 4
Maximum Amount: 70678
Location ID: 158142
Chemical State: LIQUID
Mixture: False
Mixture Percent: 100.00
Containter: CONV
Pressure: CONV
Temperature: CONV
Average Amount: 4
Maximum Amount: 70678
Days on Site: 365
Site Plan: False

Map ID
Direction
Distance
Elevation

MAP FINDINGS

Site

Database(s)

EDR ID Number
EPA ID Number

BELLSOUTH - ME036 (Continued)

S107714839

Site Plan Document: Not reported
Private Location: False
Location: Not reported

Report Year: 1994
Tier 2 Report ID: 12293
Chemical ID: 73678
CAS Number: 7664939
Chemical Name: SULFURIC ACID [HYDROGEN SULFATE] (AEROSOL FORM ONLY)
Chemical Date: 1/2/1972
Average Amount: 4
Maximum Amount: 22548
Location ID: 172292
Chemical State: LIQUID
Mixture: False
Mixture Percent: 100.00
Containter: CONV
Pressure: CONV
Temperature: CONV
Average Amount: 4
Maximum Amount: 22548
Days on Site: 365
Site Plan: False
Site Plan Document: Not reported
Private Location: False
Location: Not reported

Report Year: 1995
Tier 2 Report ID: 20761
Chemical ID: 73677
CAS Number: 8002059
Chemical Name: OIL
Chemical Date: 1/2/1972
Average Amount: 3
Maximum Amount: 7360
Location ID: 187537
Chemical State: LIQUID
Mixture: False
Mixture Percent: 100.00
Containter: CONV
Pressure: CONV
Temperature: CONV
Average Amount: 3
Maximum Amount: 7360
Days on Site: 365
Site Plan: False
Site Plan Document: Not reported
Private Location: False
Location: Not reported

Report Year: 1996
Tier 2 Report ID: 29285
Chemical ID: 73676
CAS Number: 8002059

Map ID
Direction
Distance
Elevation

MAP FINDINGS

Site

Database(s)

EDR ID Number
EPA ID Number

BELLSOUTH - ME036 (Continued)

S107714839

Chemical Name: OIL
Chemical Date: 1/2/1972
Average Amount: 3
Maximum Amount: 7360
Location ID: 202894
Chemical State: LIQUID
Mixture: False
Mixture Percent: 100.00
Container: CONV
Pressure: CONV
Temperature: CONV
Average Amount: 3
Maximum Amount: 7360
Days on Site: 365
Site Plan: False
Site Plan Document: Not reported
Private Location: False
Location: Not reported

Report Year: 2000
Tier 2 Report ID: 64463
Chemical ID: 73675
CAS Number: 8002059
Chemical Name: OIL
Chemical Date: 1/2/1972
Average Amount: 3
Maximum Amount: 7360
Location ID: 270371
Chemical State: LIQUID
Mixture: False
Mixture Percent: 100.00
Container: CONV
Pressure: CONV
Temperature: CONV
Average Amount: 3
Maximum Amount: 7360
Days on Site: 365
Site Plan: False
Site Plan Document: Not reported
Private Location: False
Location: Not reported

Report Year: 2008
Tier 2 Report ID: 108283
Chemical ID: 318739
CAS Number: 68476346
Chemical Name: DIESEL FUEL OIL (HIGH SULFUR)
Chemical Date: 6/9/2009
Average Amount: 4
Maximum Amount: 17911
Location ID: 519911
Chemical State: LIQUID
Mixture: True
Mixture Percent: .00
Container: A - ABOVE GROUND TANK

Map ID
Direction
Distance
Elevation

MAP FINDINGS

Site

Database(s)

EDR ID Number
EPA ID Number

BELLSOUTH - ME036 (Continued)

S107714839

Pressure: 1 - AMBIENT PRESSURE
Temperature: 4 - AMBIENT TEMPERATURE
Average Amount: 0
Maximum Amount: 0
Days on Site: 365
Site Plan: False
Site Plan Document: Not reported
Private Location: False
Location: S1 - N/A LOCATED IN TWO PLACES IN AN ABOVE GROUND TANK AND A TANK
INSIDE THE BUILDING SW1 - 1ST

Report Year: 2008
Tier 2 Report ID: 108283
Chemical ID: 318738
CAS Number: 7439921
Chemical Name: Lead
Chemical Date: 6/9/2009
Average Amount: 5
Maximum Amount: 196275
Location ID: 519910
Chemical State: Solid
Mixture: True
Mixture Percent: .00
Container: R - OTHER
Pressure: 1 - AMBIENT PRESSURE
Temperature: 4 - AMBIENT TEMPERATURE
Average Amount: 5
Maximum Amount: 196275
Days on Site: 365
Site Plan: False
Site Plan Document: Not reported
Private Location: False
Location: UPS ROOM - 2ND AND 3RD

Report Year: 2008
Tier 2 Report ID: 108283
Chemical ID: 318737
CAS Number: 7664939
Chemical Name: Sulfuric acid
Chemical Date: 6/9/2009
Average Amount: 4
Maximum Amount: 17911
Location ID: 519909
Chemical State: Liquid
Mixture: True
Mixture Percent: .00
Container: R - OTHER
Pressure: 1 - AMBIENT PRESSURE
Temperature: 4 - AMBIENT TEMPERATURE
Average Amount: 4
Maximum Amount: 17911
Days on Site: 365
Site Plan: False
Site Plan Document: Not reported
Private Location: False

Map ID
Direction
Distance
Elevation

MAP FINDINGS

Site

Database(s)

EDR ID Number
EPA ID Number

BELLSOUTH - ME036 (Continued)

S107714839

Location: UPS ROOM - 2ND AND 3RD

Report Year: 2007
Tier 2 Report ID: 102744
Chemical ID: 297402
CAS Number: 7664939
Chemical Name: Sulfuric acid
Chemical Date: 5/9/2008
Average Amount: 4
Maximum Amount: 28464
Location ID: 491541
Chemical State: Liquid
Mixture: True
Mixture Percent: .00
Container: R - OTHER
Pressure: 1 - AMBIENT PRESSURE
Temperature: 4 - AMBIENT TEMPERATURE
Average Amount: 4
Maximum Amount: 28464
Days on Site: 365
Site Plan: False
Site Plan Document: Not reported
Private Location: False
Location: BATTERIES

Report Year: 2007
Tier 2 Report ID: 102744
Chemical ID: 297401
CAS Number: 68476302
Chemical Name: FUEL OIL NO 2
Chemical Date: 5/9/2008
Average Amount: 5
Maximum Amount: 536800
Location ID: 491539
Chemical State: LIQUID
Mixture: True
Mixture Percent: .00
Container: A - ABOVE GROUND TANK
Pressure: 1 - AMBIENT PRESSURE
Temperature: 4 - AMBIENT TEMPERATURE
Average Amount: 0
Maximum Amount: 0
Days on Site: 365
Site Plan: False
Site Plan Document: Not reported
Private Location: False
Location: Not reported

Location ID: 491540
Chemical State: LIQUID
Mixture: True
Mixture Percent: .00
Container: C - TANK INSIDE BUILDING
Pressure: 1 - AMBIENT PRESSURE
Temperature: 4 - AMBIENT TEMPERATURE

Map ID
Direction
Distance
Elevation

MAP FINDINGS

Site

Database(s)

EDR ID Number
EPA ID Number

BELLSOUTH - ME036 (Continued)

S107714839

Average Amount: 0
Maximum Amount: 0
Days on Site: 365
Site Plan: False
Site Plan Document: Not reported
Private Location: False
Location: Not reported

Report Year: 2006
Tier 2 Report ID: 97476
Chemical ID: 260193
CAS Number: 7664939
Chemical Name: Sulfuric acid
Chemical Date: 4/4/2007
Average Amount: 4
Maximum Amount: 28464
Location ID: 441804
Chemical State: Liquid Solution
Mixture: True
Mixture Percent: .00
Container: R - OTHER
Pressure: 1 - AMBIENT PRESSURE
Temperature: 4 - AMBIENT TEMPERATURE
Average Amount: 4
Maximum Amount: 28464
Days on Site: 365
Site Plan: False
Site Plan Document: Not reported
Private Location: False
Location: THREE LOCATIONS ON FLOOR 1 PLUS FLOOR 2 SECTION BATT

Report Year: 2006
Tier 2 Report ID: 97476
Chemical ID: 260192
CAS Number: 8002059
Chemical Name: MOTOR OIL
Chemical Date: 4/4/2007
Average Amount: 3
Maximum Amount: 4160
Location ID: 441803
Chemical State: LIQUID
Mixture: True
Mixture Percent: .00
Container: C - TANK INSIDE BUILDING
Pressure: 1 - AMBIENT PRESSURE
Temperature: 4 - AMBIENT TEMPERATURE
Average Amount: 3
Maximum Amount: 4160
Days on Site: 365
Site Plan: False
Site Plan Document: Not reported
Private Location: False
Location: Not reported

Map ID
Direction
Distance
Elevation

MAP FINDINGS

Site

Database(s)

EDR ID Number
EPA ID Number

BELLSOUTH - ME036 (Continued)

S107714839

Report Year: 2006
Tier 2 Report ID: 97476
Chemical ID: 260191
CAS Number: 68476302
Chemical Name: FUEL OIL NO 2
Chemical Date: 4/4/2007
Average Amount: 5
Maximum Amount: 536800
Location ID: 441802
Chemical State: LIQUID
Mixture: True
Mixture Percent: .00
Container: A - ABOVE GROUND TANK
Pressure: 1 - AMBIENT PRESSURE
Temperature: 4 - AMBIENT TEMPERATURE
Average Amount: 5
Maximum Amount: 536800
Days on Site: 365
Site Plan: False
Site Plan Document: Not reported
Private Location: False
Location: ALSO IN TANK INSIDE BLDG

Report Year: 2005
Tier 2 Report ID: 93289
Chemical ID: 235395
CAS Number: 7664939
Chemical Name: Sulfuric acid
Chemical Date: 4/21/2006
Average Amount: 4
Maximum Amount: 25836
Location ID: 409690
Chemical State: Liquid Solution
Mixture: True
Mixture Percent: .00
Container: R - OTHER
Pressure: 1 - AMBIENT PRESSURE
Temperature: 4 - AMBIENT TEMPERATURE
Average Amount: 0
Maximum Amount: 0
Days on Site: 365
Site Plan: False
Site Plan Document: Not reported
Private Location: False
Location: FLOOR 1 SECTION BATTERY

Location ID: 409691
Chemical State: Liquid Solution
Mixture: True
Mixture Percent: .00
Container: R - OTHER
Pressure: 1 - AMBIENT PRESSURE
Temperature: 4 - AMBIENT TEMPERATURE
Average Amount: 0
Maximum Amount: 0
Days on Site: 365

Map ID
Direction
Distance
Elevation

MAP FINDINGS

Site

Database(s)

EDR ID Number
EPA ID Number

BELLSOUTH - ME036 (Continued)

S107714839

Site Plan: False
Site Plan Document: Not reported
Private Location: False
Location: FLOOR 1 SECTION BATTERY

Report Year: 2005
Tier 2 Report ID: 93289
Chemical ID: 235394
CAS Number: 8002059
Chemical Name: MOTOR OIL
Chemical Date: 4/21/2006
Average Amount: 3
Maximum Amount: 4160
Location ID: 409689
Chemical State: LIQUID
Mixture: True
Mixture Percent: .00
Container: C - TANK INSIDE BUILDING
Pressure: 1 - AMBIENT PRESSURE
Temperature: 4 - AMBIENT TEMPERATURE
Average Amount: 3
Maximum Amount: 4160
Days on Site: 365
Site Plan: False
Site Plan Document: Not reported
Private Location: False
Location: Not reported

Report Year: 2005
Tier 2 Report ID: 93289
Chemical ID: 235393
CAS Number: 68476302
Chemical Name: FUEL OIL NO 2
Chemical Date: 4/21/2006
Average Amount: 5
Maximum Amount: 536800
Location ID: 409687
Chemical State: LIQUID
Mixture: True
Mixture Percent: .00
Container: A - ABOVE GROUND TANK
Pressure: 1 - AMBIENT PRESSURE
Temperature: 4 - AMBIENT TEMPERATURE
Average Amount: 0
Maximum Amount: 0
Days on Site: 365
Site Plan: False
Site Plan Document: Not reported
Private Location: False
Location: Not reported

Location ID: 409688
Chemical State: LIQUID
Mixture: True
Mixture Percent: .00

Map ID
Direction
Distance
Elevation

MAP FINDINGS

Site

Database(s)

EDR ID Number
EPA ID Number

BELLSOUTH - ME036 (Continued)

S107714839

Container: C - TANK INSIDE BUILDING
Pressure: 1 - AMBIENT PRESSURE
Temperature: 4 - AMBIENT TEMPERATURE
Average Amount: 0
Maximum Amount: 0
Days on Site: 365
Site Plan: False
Site Plan Document: Not reported
Private Location: False
Location: Not reported

Report Year: 2004
Tier 2 Report ID: 88724
Chemical ID: 205912
CAS Number: 7664939
Chemical Name: Sulfuric acid
Chemical Date: 3/15/2005
Average Amount: 4
Maximum Amount: 34295
Location ID: 370979
Chemical State: Liquid
Mixture: True
Mixture Percent: .00
Container: R - OTHER
Pressure: 1 - AMBIENT PRESSURE
Temperature: 4 - AMBIENT TEMPERATURE
Average Amount: 0
Maximum Amount: 0
Days on Site: 365
Site Plan: False
Site Plan Document: Not reported
Private Location: False
Location: FLOOR 1 SECTION BATTERY

Location ID: 370980
Chemical State: Liquid
Mixture: True
Mixture Percent: .00
Container: R - OTHER
Pressure: 1 - AMBIENT PRESSURE
Temperature: 4 - AMBIENT TEMPERATURE
Average Amount: 0
Maximum Amount: 0
Days on Site: 365
Site Plan: False
Site Plan Document: Not reported
Private Location: False
Location: FLOOR 1 SECTION BATTERY

Location ID: 370982
Chemical State: Liquid
Mixture: True
Mixture Percent: .00
Container: R - OTHER
Pressure: 1 - AMBIENT PRESSURE
Temperature: 4 - AMBIENT TEMPERATURE

Map ID
Direction
Distance
Elevation

MAP FINDINGS

Site

Database(s)

EDR ID Number
EPA ID Number

BELLSOUTH - ME036 (Continued)

S107714839

Average Amount: 0
Maximum Amount: 0
Days on Site: 365
Site Plan: False
Site Plan Document: Not reported
Private Location: False
Location: FLOOR 1 SECTION BATTERY

Location ID: 370983
Chemical State: Liquid
Mixture: True
Mixture Percent: .00
Container: R - OTHER
Pressure: 1 - AMBIENT PRESSURE
Temperature: 4 - AMBIENT TEMPERATURE
Average Amount: 0
Maximum Amount: 0
Days on Site: 365
Site Plan: False
Site Plan Document: Not reported
Private Location: False
Location: FLOOR 2 SECTION BATTERY

Report Year: 2004
Tier 2 Report ID: 88724
Chemical ID: 205910
CAS Number: 8002059
Chemical Name: OIL
Chemical Date: 3/15/2005
Average Amount: 3
Maximum Amount: 4160
Location ID: 370977
Chemical State: Liquid
Mixture: False
Mixture Percent: 100.00
Container: C - TANK INSIDE BUILDING
Pressure: 1 - AMBIENT PRESSURE
Temperature: 4 - AMBIENT TEMPERATURE
Average Amount: 3
Maximum Amount: 4160
Days on Site: 365
Site Plan: False
Site Plan Document: Not reported
Private Location: False
Location: AT THE LISTED ADDRESS

Report Year: 2004
Tier 2 Report ID: 88724
Chemical ID: 205909
CAS Number: 68476302
Chemical Name: FUEL OIL NO 2
Chemical Date: 3/15/2005
Average Amount: 5
Maximum Amount: 536800
Location ID: 370974

Map ID
Direction
Distance
Elevation

MAP FINDINGS

Site

Database(s)

EDR ID Number
EPA ID Number

BELLSOUTH - ME036 (Continued)

S107714839

Chemical State: LIQUID
Mixture: False
Mixture Percent: 100.00
Container: A - ABOVE GROUND TANK
Pressure: 1 - AMBIENT PRESSURE
Temperature: 4 - AMBIENT TEMPERATURE
Average Amount: 0
Maximum Amount: 0
Days on Site: 365
Site Plan: False
Site Plan Document: Not reported
Private Location: False
Location: AT THE LISTED ADDRESS

Location ID: 370976
Chemical State: LIQUID
Mixture: False
Mixture Percent: 100.00
Container: C - TANK INSIDE BUILDING
Pressure: 1 - AMBIENT PRESSURE
Temperature: 4 - AMBIENT TEMPERATURE
Average Amount: 0
Maximum Amount: 0
Days on Site: 365
Site Plan: False
Site Plan Document: Not reported
Private Location: False
Location: AT THE LISTED ADDRESS

Report Year: 2003
Tier 2 Report ID: 82688
Chemical ID: 189311
CAS Number: 7664939
Chemical Name: Sulfuric acid
Chemical Date: 4/23/2004
Average Amount: 4
Maximum Amount: 36239
Location ID: 349547
Chemical State: Liquid
Mixture: True
Mixture Percent: .00
Container: R - OTHER
Pressure: 1 - AMBIENT PRESSURE
Temperature: 4 - AMBIENT TEMPERATURE
Average Amount: 0
Maximum Amount: 0
Days on Site: 365
Site Plan: False
Site Plan Document: Not reported
Private Location: False
Location: FLOOR 1 SECTION BATTERY

Location ID: 349548
Chemical State: Liquid
Mixture: True
Mixture Percent: .00

Map ID
Direction
Distance
Elevation

MAP FINDINGS

Site

Database(s)

EDR ID Number
EPA ID Number

BELLSOUTH - ME036 (Continued)

S107714839

Container: R - OTHER
Pressure: 1 - AMBIENT PRESSURE
Temperature: 4 - AMBIENT TEMPERATURE
Average Amount: 0
Maximum Amount: 0
Days on Site: 365
Site Plan: False
Site Plan Document: Not reported
Private Location: False
Location: FLOOR 1 SECTION BATTERY

Location ID: 349549
Chemical State: Liquid
Mixture: True
Mixture Percent: .00
Container: R - OTHER
Pressure: 1 - AMBIENT PRESSURE
Temperature: 4 - AMBIENT TEMPERATURE
Average Amount: 0
Maximum Amount: 0
Days on Site: 365
Site Plan: False
Site Plan Document: Not reported
Private Location: False
Location: FLOOR 2 SECTION BATTERY

Report Year: 2003
Tier 2 Report ID: 82688
Chemical ID: 189310
CAS Number: 8002059
Chemical Name: OIL
Chemical Date: 4/23/2004
Average Amount: 3
Maximum Amount: 4160
Location ID: 349546
Chemical State: Liquid
Mixture: True
Mixture Percent: .00
Container: C - TANK INSIDE BUILDING
Pressure: 1 - AMBIENT PRESSURE
Temperature: 4 - AMBIENT TEMPERATURE
Average Amount: 3
Maximum Amount: 4160
Days on Site: 365
Site Plan: False
Site Plan Document: Not reported
Private Location: False
Location: AT THE LISTED ADDRESS.

Report Year: 2003
Tier 2 Report ID: 82688
Chemical ID: 189309
CAS Number: 68476302
Chemical Name: FUEL OIL NO 2
Chemical Date: 4/23/2004

Map ID
Direction
Distance
Elevation

MAP FINDINGS

Site

Database(s)

EDR ID Number
EPA ID Number

BELLSOUTH - ME036 (Continued)

S107714839

Average Amount: 5
Maximum Amount: 536800
Location ID: 349544
Chemical State: LIQUID
Mixture: True
Mixture Percent: .00
Container: A - ABOVE GROUND TANK
Pressure: 1 - AMBIENT PRESSURE
Temperature: 4 - AMBIENT TEMPERATURE
Average Amount: 0
Maximum Amount: 0
Days on Site: 365
Site Plan: False
Site Plan Document: Not reported
Private Location: False
Location: AT THE LISTED ADDRESS.

Location ID: 349545
Chemical State: LIQUID
Mixture: True
Mixture Percent: .00
Container: C - TANK INSIDE BUILDING
Pressure: 1 - AMBIENT PRESSURE
Temperature: 4 - AMBIENT TEMPERATURE
Average Amount: 0
Maximum Amount: 0
Days on Site: 365
Site Plan: False
Site Plan Document: Not reported
Private Location: False
Location: AT THE LISTED ADDRESS.

Report Year: 2002
Tier 2 Report ID: 81622
Chemical ID: 162511
CAS Number: 7664939
Chemical Name: Sulfuric acid
Chemical Date: 1/2/1972
Average Amount: 4
Maximum Amount: 31483
Location ID: 316899
Chemical State: Liquid
Mixture: False
Mixture Percent: 100.00
Container: R - OTHER
Pressure: 1 - AMBIENT PRESSURE
Temperature: 4 - AMBIENT TEMPERATURE
Average Amount: 4
Maximum Amount: 31483
Days on Site: 365
Site Plan: False
Site Plan Document: Not reported
Private Location: False
Location: FLOOR AND FLOOR 1 SECTION BATTERY

Map ID
Direction
Distance
Elevation

MAP FINDINGS

Site

Database(s)

EDR ID Number
EPA ID Number

BELLSOUTH - ME036 (Continued)

S107714839

Report Year: 2002
Tier 2 Report ID: 81622
Chemical ID: 162510
CAS Number: 8002059
Chemical Name: OIL
Chemical Date: 1/2/1972
Average Amount: 3
Maximum Amount: 7360
Location ID: 316898
Chemical State: Liquid
Mixture: False
Mixture Percent: 100.00
Containter: C - TANK INSIDE BUILDING
Pressure: 1 - AMBIENT PRESSURE
Temperature: 4 - AMBIENT TEMPERATURE
Average Amount: 3
Maximum Amount: 7360
Days on Site: 365
Site Plan: False
Site Plan Document: Not reported
Private Location: False
Location: FLOOR 1 SECTION S

Report Year: 2002
Tier 2 Report ID: 81622
Chemical ID: 162508
CAS Number: 68476302
Chemical Name: FUEL OIL NO 2
Chemical Date: 1/2/1972
Average Amount: 5
Maximum Amount: 536800
Location ID: 316895
Chemical State: LIQUID
Mixture: False
Mixture Percent: 100.00
Containter: A - ABOVE GROUND TANK
Pressure: 1 - AMBIENT PRESSURE
Temperature: 4 - AMBIENT TEMPERATURE
Average Amount: 0
Maximum Amount: 0
Days on Site: 365
Site Plan: False
Site Plan Document: Not reported
Private Location: False
Location: FLOOR

Location ID: 316896
Chemical State: LIQUID
Mixture: False
Mixture Percent: 100.00
Containter: C - TANK INSIDE BUILDING
Pressure: 1 - AMBIENT PRESSURE
Temperature: 4 - AMBIENT TEMPERATURE
Average Amount: 0
Maximum Amount: 0
Days on Site: 365

Map ID
Direction
Distance
Elevation

MAP FINDINGS

Site

Database(s)

EDR ID Number
EPA ID Number

BELLSOUTH - ME036 (Continued)

S107714839

Site Plan: False
Site Plan Document: Not reported
Private Location: False
Location: FLOOR

Report Year: 2000
Tier 2 Report ID: 64463
Chemical ID: 143973
CAS Number: 7664939
Chemical Name: Sulfuric acid
Chemical Date: 1/2/1972
Average Amount: 3
Maximum Amount: 3380
Location ID: 270370
Chemical State: LIQUID
Mixture: False
Mixture Percent: 100.00
Container: CONV
Pressure: CONV
Temperature: CONV
Average Amount: 3
Maximum Amount: 3380
Days on Site: 365
Site Plan: False
Site Plan Document: Not reported
Private Location: False
Location: Not reported

Report Year: 1996
Tier 2 Report ID: 29285
Chemical ID: 143972
CAS Number: 7664939
Chemical Name: Sulfuric acid
Chemical Date: 1/2/1972
Average Amount: 4
Maximum Amount: 34813
Location ID: 202893
Chemical State: LIQUID
Mixture: False
Mixture Percent: 100.00
Container: CONV
Pressure: CONV
Temperature: CONV
Average Amount: 4
Maximum Amount: 34813
Days on Site: 365
Site Plan: False
Site Plan Document: Not reported
Private Location: False
Location: Not reported

Report Year: 1999
Tier 2 Report ID: 55373
Chemical ID: 143971

Map ID
Direction
Distance
Elevation

MAP FINDINGS

Site

Database(s)

EDR ID Number
EPA ID Number

BELLSOUTH - ME036 (Continued)

S107714839

CAS Number: 7664939
Chemical Name: Sulfuric acid
Chemical Date: 1/2/1972
Average Amount: 4
Maximum Amount: 23727
Location ID: 252123
Chemical State: LIQUID
Mixture: False
Mixture Percent: 100.00
Containter: CONV
Pressure: CONV
Temperature: CONV
Average Amount: 4
Maximum Amount: 23727
Days on Site: 365
Site Plan: False
Site Plan Document: Not reported
Private Location: False
Location: Not reported

Report Year: 1998
Tier 2 Report ID: 46523
Chemical ID: 143970
CAS Number: 7664939
Chemical Name: Sulfuric acid
Chemical Date: 1/2/1972
Average Amount: 4
Maximum Amount: 34813
Location ID: 234974
Chemical State: LIQUID
Mixture: False
Mixture Percent: 100.00
Containter: CONV
Pressure: CONV
Temperature: CONV
Average Amount: 4
Maximum Amount: 34813
Days on Site: 365
Site Plan: False
Site Plan Document: Not reported
Private Location: False
Location: Not reported

Report Year: 1997
Tier 2 Report ID: 37888
Chemical ID: 143969
CAS Number: 7664939
Chemical Name: Sulfuric acid
Chemical Date: 1/2/1972
Average Amount: 4
Maximum Amount: 34813
Location ID: 218440
Chemical State: LIQUID
Mixture: False
Mixture Percent: 100.00

Map ID
Direction
Distance
Elevation

MAP FINDINGS

Site

Database(s)

EDR ID Number
EPA ID Number

BELLSOUTH - ME036 (Continued)

S107714839

Containter: CONV
Pressure: CONV
Temperature: CONV
Average Amount: 4
Maximum Amount: 34813
Days on Site: 365
Site Plan: False
Site Plan Document: Not reported
Private Location: False
Location: Not reported

Report Year: 1995
Tier 2 Report ID: 20761
Chemical ID: 143968
CAS Number: 7664939
Chemical Name: Sulfuric acid
Chemical Date: 1/2/1972
Average Amount: 4
Maximum Amount: 22548
Location ID: 187536
Chemical State: LIQUID
Mixture: False
Mixture Percent: 100.00
Containter: CONV
Pressure: CONV
Temperature: CONV
Average Amount: 4
Maximum Amount: 22548
Days on Site: 365
Site Plan: False
Site Plan Document: Not reported
Private Location: False
Location: Not reported

Report Year: 2001
Tier 2 Report ID: 73501
Chemical ID: 143967
CAS Number: 7664939
Chemical Name: Sulfuric acid
Chemical Date: 1/2/1972
Average Amount: 3
Maximum Amount: 4608
Location ID: 289197
Chemical State: LIQUID
Mixture: False
Mixture Percent: 100.00
Containter: CONV
Pressure: CONV
Temperature: CONV
Average Amount: 3
Maximum Amount: 4608
Days on Site: 365
Site Plan: False
Site Plan Document: Not reported
Private Location: False

Map ID
Direction
Distance
Elevation

MAP FINDINGS

Site

Database(s)

EDR ID Number
EPA ID Number

BELLSOUTH - ME036 (Continued)

S107714839

Location: Not reported

Report Year: 2001
Tier 2 Report ID: 73501
Chemical ID: 132707
CAS Number: 68476346
Chemical Name: DIESEL FUEL OIL (HIGH SULFUR)
Chemical Date: 1/2/1972
Average Amount: 5
Maximum Amount: 536800
Location ID: 289196
Chemical State: LIQUID
Mixture: False
Mixture Percent: 100.00
Containter: CONV
Pressure: CONV
Temperature: CONV
Average Amount: 5
Maximum Amount: 536800
Days on Site: 365
Site Plan: False
Site Plan Document: Not reported
Private Location: False
Location: Not reported

Report Year: 1993
Tier 2 Report ID: 4034
Chemical ID: 120336
CAS Number: 68476346
Chemical Name: DIESEL FUEL OIL (HIGH SULFUR)
Chemical Date: 1/2/1972
Average Amount: 5
Maximum Amount: 400016
Location ID: 158141
Chemical State: LIQUID
Mixture: False
Mixture Percent: 100.00
Containter: CONV
Pressure: CONV
Temperature: CONV
Average Amount: 5
Maximum Amount: 400016
Days on Site: 365
Site Plan: False
Site Plan Document: Not reported
Private Location: False
Location: Not reported

Report Year: 1994
Tier 2 Report ID: 12293
Chemical ID: 120335
CAS Number: 68476346
Chemical Name: DIESEL FUEL OIL (HIGH SULFUR)
Chemical Date: 1/2/1972

Map ID
Direction
Distance
Elevation

MAP FINDINGS

Site

Database(s)

EDR ID Number
EPA ID Number

BELLSOUTH - ME036 (Continued)

S107714839

Average Amount: 5
Maximum Amount: 540000
Location ID: 172291
Chemical State: LIQUID
Mixture: False
Mixture Percent: 100.00
Containter: CONV
Pressure: CONV
Temperature: CONV
Average Amount: 5
Maximum Amount: 540000
Days on Site: 365
Site Plan: False
Site Plan Document: Not reported
Private Location: False
Location: Not reported

Report Year: 1995
Tier 2 Report ID: 20761
Chemical ID: 120334
CAS Number: 68476346
Chemical Name: DIESEL FUEL OIL (HIGH SULFUR)
Chemical Date: 1/2/1972
Average Amount: 5
Maximum Amount: 536800
Location ID: 187535
Chemical State: LIQUID
Mixture: False
Mixture Percent: 100.00
Containter: CONV
Pressure: CONV
Temperature: CONV
Average Amount: 5
Maximum Amount: 536800
Days on Site: 365
Site Plan: False
Site Plan Document: Not reported
Private Location: False
Location: Not reported

Report Year: 1996
Tier 2 Report ID: 29285
Chemical ID: 120333
CAS Number: 68476346
Chemical Name: DIESEL FUEL OIL (HIGH SULFUR)
Chemical Date: 1/2/1972
Average Amount: 5
Maximum Amount: 536800
Location ID: 202892
Chemical State: LIQUID
Mixture: False
Mixture Percent: 100.00
Containter: CONV
Pressure: CONV
Temperature: CONV

Map ID
Direction
Distance
Elevation

MAP FINDINGS

Site

Database(s)

EDR ID Number
EPA ID Number

BELLSOUTH - ME036 (Continued)

S107714839

Average Amount: 5
Maximum Amount: 536800
Days on Site: 365
Site Plan: False
Site Plan Document: Not reported
Private Location: False
Location: Not reported

Report Year: 1997
Tier 2 Report ID: 37888
Chemical ID: 120332
CAS Number: 68476346
Chemical Name: DIESEL FUEL OIL (HIGH SULFUR)
Chemical Date: 1/2/1972
Average Amount: 5
Maximum Amount: 536800
Location ID: 218439
Chemical State: LIQUID
Mixture: False
Mixture Percent: 100.00
Containter: CONV
Pressure: CONV
Temperature: CONV
Average Amount: 5
Maximum Amount: 536800
Days on Site: 365
Site Plan: False
Site Plan Document: Not reported
Private Location: False
Location: Not reported

Report Year: 1998
Tier 2 Report ID: 46523
Chemical ID: 120331
CAS Number: 68476346
Chemical Name: DIESEL FUEL OIL (HIGH SULFUR)
Chemical Date: 1/2/1972
Average Amount: 5
Maximum Amount: 536800
Location ID: 234973
Chemical State: LIQUID
Mixture: False
Mixture Percent: 100.00
Containter: CONV
Pressure: CONV
Temperature: CONV
Average Amount: 5
Maximum Amount: 536800
Days on Site: 365
Site Plan: False
Site Plan Document: Not reported
Private Location: False
Location: Not reported

Map ID
Direction
Distance
Elevation

MAP FINDINGS

Site

Database(s)

EDR ID Number
EPA ID Number

BELLSOUTH - ME036 (Continued)

S107714839

Report Year: 1999
Tier 2 Report ID: 55373
Chemical ID: 120330
CAS Number: 68476346
Chemical Name: DIESEL FUEL OIL (HIGH SULFUR)
Chemical Date: 1/2/1972
Average Amount: 5
Maximum Amount: 536800
Location ID: 252122
Chemical State: LIQUID
Mixture: False
Mixture Percent: 100.00
Containter: CONV
Pressure: CONV
Temperature: CONV
Average Amount: 5
Maximum Amount: 536800
Days on Site: 365
Site Plan: False
Site Plan Document: Not reported
Private Location: False
Location: Not reported

Report Year: 2000
Tier 2 Report ID: 64463
Chemical ID: 120329
CAS Number: 68476346
Chemical Name: DIESEL FUEL OIL (HIGH SULFUR)
Chemical Date: 1/2/1972
Average Amount: 5
Maximum Amount: 536800
Location ID: 270369
Chemical State: LIQUID
Mixture: False
Mixture Percent: 100.00
Containter: CONV
Pressure: CONV
Temperature: CONV
Average Amount: 5
Maximum Amount: 536800
Days on Site: 365
Site Plan: False
Site Plan Document: Not reported
Private Location: False
Location: Not reported

Company Info:

Company Name: BELLSOUTH TELECOMMUNICATIONS
Company Address: 7825 RED TOP ROAD
Company City,St,Zip: MACCLENNY, FL 32063
Company Phone: 904-259-9921
Company Fax: Not reported
Company Email: Not reported
FEI Number: 580436120
Comany Contact Name: SARA A BUFORD

Map ID
Direction
Distance
Elevation

MAP FINDINGS

Site

Database(s)

EDR ID Number
EPA ID Number

BELLSOUTH - ME036 (Continued)

S107714839

Cmpny Contact Phone: 904-259-9921
Reduced Fees: False
Exempt Fees: False
Electronic Filing: True
Employee: Not reported
Comments: Not reported

County: MIAMI-DADE
SEC302: True
Active Date: 5/28/1994
Inactive Date: Not reported
Old HMIS Date: 5/28/1994
Visit for 2001: True
Visit for 2002: False
Visit for 2003: True
Visit for 2004: False
Visit for 2005: False
Site Visit Date: 12/2/2005

CW693 CHINA VILLAGE
West 7909 NW 2 ST
1/4-1/2 MIAMI, FL 33126
0.250 mi.
1321 ft. Site 1 of 4 in cluster CW

FL Miami-Dade Co. GTO S104288204
FL Miami-Dade IW N/A

Actual: Miami-Dade Co. GTO:
5 ft. Region: DADE
Focus Map: Facility ID: 199903091108584
3 Permit Status: PERMIT ISSUED
Permit Code: 5
Work Group: GDO
Work Group Number: 2336
Permit Number: GDO-00002336
Address Description: Not reported
Folio: 3040030280010
Title Code: AOP
Title Code Description: ANNUAL OPERATING PERMIT
Permit Title: FATS, OILS AND GREASE DISCHARGE CONTROL
Permit Class: IGT
Permit Class Description: INGROUND GREASE TRAP

Miami-Dade Co. IW5:
Region: DADE
Facility ID: 199909111208450
Permit Status: FACILITY NO LONGER NEEDS A PERMIT OR CLOSED
Permit Code: 7
Work Group: IW5
Work Group Number: 3405
Permit Number: IW5-00003405
Address Description: Not reported
Folio: 3040030280010
Title Code: AOP
Title Code Description: ANNUAL OPERATING PERMIT
Permit Title: INDUSTRIAL WASTE 5

Map ID
Direction
Distance
Elevation

MAP FINDINGS

Site

Database(s)

EDR ID Number
EPA ID Number

CHINA VILLAGE (Continued)

S104288204

Permit Class: REG
Permit Class Description: Regular permit

CU694 **ALL GRAPHIC SERVICE**
NW **1527 NW 79 AVE**
1/4-1/2 **MIAMI, FL 33126**
0.250 mi.
1322 ft. **Site 3 of 5 in cluster CU**

FL Miami-Dade IW **S104290632**
N/A

Actual: Miami-Dade Co. IW5:
5 ft. Region: DADE
Focus Map: Facility ID: 199909111345113
1 Permit Status: FACILITY NO LONGER NEEDS A PERMIT OR CLOSED
Permit Code: 7
Work Group: IW5
Work Group Number: 10631
Permit Number: IW5-00010631
Address Description: Not reported
Folio: 3530340160100
Title Code: AOP
Title Code Description: ANNUAL OPERATING PERMIT
Permit Title: INDUSTRIAL WASTE 5
Permit Class: REG
Permit Class Description: Regular permit

695 **EXPRESSWAY TOYOTA, INC.**
West **150 NW 79 AVE**
1/4-1/2 **MIAMI, FL 33126**
0.251 mi.
1323 ft.

FL Miami-Dade Co. AP **U003703444**
FL Miami-Dade IW **N/A**

Actual: Miami-Dade Co. AP:
6 ft. Region: DADE
Focus Map: Facility ID: 199905101443045
3 Work Group: CAP
Work Group Number: 221
Permit Number: CAP-00000221
Address Description: Not reported
Folio: 3040030170010
Title Code: OTP
Title Code Description: ONE TIME PERMITS
Permit Title: AIR EMISSIONS
Permit Class: C
Permit Class Description: AIR CONSTRUCTION PERMIT
Permit Status: FACILITY NO LONGER NEEDS A PERMIT OR CLOSED
Permit Code: 7

Region: DADE
Facility ID: 199904211328317
Work Group: AP
Work Group Number: 221
Permit Number: AP-00000221
Address Description: Not reported
Folio: 3040030170010
Title Code: AOP
Title Code Description: ANNUAL OPERATING PERMIT

Map ID
Direction
Distance
Elevation

MAP FINDINGS

Site

Database(s)

EDR ID Number
EPA ID Number

EXPRESSWAY TOYOTA, INC. (Continued)

U003703444

Permit Title: AIR EMISSIONS
Permit Class: DERM
Permit Class Description: DADE COUNTY DERM PERMIT
Permit Status: FACILITY NO LONGER NEEDS A PERMIT OR CLOSED
Permit Code: 7

Region: DADE
Facility ID: 199905101445038
Work Group: CAP
Work Group Number: 1241
Permit Number: CAP-00001241
Address Description: Not reported
Folio: 3040030170010
Title Code: OTP
Title Code Description: ONE TIME PERMITS
Permit Title: AIR EMISSIONS
Permit Class: C
Permit Class Description: AIR CONSTRUCTION PERMIT
Permit Status: FACILITY NO LONGER NEEDS A PERMIT OR CLOSED
Permit Code: 7

Miami-Dade Co. IW5:
Region: DADE
Facility ID: 199909110823161
Permit Status: FACILITY NO LONGER NEEDS A PERMIT OR CLOSED
Permit Code: 7
Work Group: IW5
Work Group Number: 667
Permit Number: IW5-00000667
Address Description: Not reported
Folio: 3040030170010
Title Code: AOP
Title Code Description: ANNUAL OPERATING PERMIT
Permit Title: INDUSTRIAL WASTE 5
Permit Class: REG
Permit Class Description: Regular permit

CW696
West
1/4-1/2
0.251 mi.
1327 ft.
X - PRESS CLEANERS, INC.
7911 NW 2 ST
MIAMI, FL 33126
Site 2 of 4 in cluster CW

FL Miami-Dade Co. AP
FL Miami-Dade IW
FL Enforcement
S105205479
N/A

Actual:
5 ft.
Focus Map:
3
Miami-Dade Co. AP:
Region: DADE
Facility ID: 200904011414118
Work Group: AP
Work Group Number: 2713
Permit Number: AP-00002713
Address Description: Not reported
Folio: 3040030280010
Title Code: AOP
Title Code Description: ANNUAL OPERATING PERMIT
Permit Title: AIR POLLUTION
Permit Class: DGP
Permit Class Description: DEP NOT TITLE V GENERAL PERMIT
Permit Status: FACILITY NO LONGER NEEDS A PERMIT OR CLOSED

Map ID
Direction
Distance
Elevation

MAP FINDINGS

Site

Database(s)

EDR ID Number
EPA ID Number

X - PRESS CLEANERS, INC. (Continued)

S105205479

Permit Code: 7

Miami-Dade Co. IW5:

Region: DADE
Facility ID: 199909110904488
Permit Status: FACILITY NO LONGER NEEDS A PERMIT OR CLOSED
Permit Code: 7
Work Group: IW5
Work Group Number: 2759
Permit Number: IW5-00002759
Address Description: Not reported
Folio: 3040030280010
Title Code: AOP
Title Code Description: ANNUAL OPERATING PERMIT
Permit Title: INDUSTRIAL WASTE 5
Permit Class: AP
Permit Class Description: FACILITY USING PERC

Enforcement Miami-Dade:

Region: DADE
Enforcement Officer: SHARON CRABTREE
Facility Type: Stationary Air Source
Facility Status: Closed
Facility Status Code: C
Facility Type Code: AIR[S]
Status Date: 1/17/2002
Case Level: Administrative Stage
Case Number: 2002011613302960
Case Description: HANDLED BY INSPECTOR
Address Description: Not reported
Folio: 3040030280010
Officer Name: SHARON CRABTREE
Case Status Level: A
Work Group: AP
Work Group Number: Not reported

CX697 **HASSAN TIRES CO. D/B/A**
East **7401 W FLAGLER ST**
1/4-1/2 **MIAMI, FL 33144**
0.253 mi.
1337 ft. **Site 1 of 2 in cluster CX**

FL Miami-Dade IW **S103266224**
FL Enforcement **N/A**

Actual:
5 ft.

Focus Map:
4

Miami-Dade Co. IW5:

Region: DADE
Facility ID: 199909110932155
Permit Status: PERMIT ISSUED
Permit Code: 5
Work Group: IW5
Work Group Number: 7545
Permit Number: IW5-00007545
Address Description: Not reported
Folio: 3040020092140
Title Code: AOP
Title Code Description: ANNUAL OPERATING PERMIT
Permit Title: INDUSTRIAL WASTE 5
Permit Class: REG
Permit Class Description: Regular permit

Map ID
Direction
Distance
Elevation

MAP FINDINGS

Site

Database(s)

EDR ID Number
EPA ID Number

HASSAN TIRES CO. D/B/A (Continued)

S103266224

Enforcement Miami-Dade:

Region: DADE
Enforcement Officer: Not reported
Facility Type: Industrial Waste [5]
Facility Status: Closed
Facility Status Code: C
Facility Type Code: IW[5]
Status Date: 1/7/2016
Case Level: Ticket Issued
Case Number: 2015111914495990
Case Description: Not reported
Address Description: Not reported
Folio: 3040020092140
Officer Name: Not reported
Case Status Level: T
Work Group: IW5
Work Group Number: Not reported

Region: DADE
Enforcement Officer: Not reported
Facility Type: Industrial Waste [5]
Facility Status: Closed
Facility Status Code: C
Facility Type Code: IW[5]
Status Date: 12/6/2018
Case Level: Ticket Issued
Case Number: 2018092410312140
Case Description: VIO OF SEC 24-29 FAILURE TO COMPLY W. ORDERS OF DIRECTOR
Address Description: Not reported
Folio: 3040020092140
Officer Name: Not reported
Case Status Level: T
Work Group: IW5
Work Group Number: Not reported

Region: DADE
Enforcement Officer: Not reported
Facility Type: Industrial Waste [5]
Facility Status: Open
Facility Status Code: O
Facility Type Code: IW[5]
Status Date: 7/3/2012
Case Level: County Attorney Office Not Filed
Case Number: 2005090217325660
Case Description: CONT.CLEANUP COMPLETE AWAITING SETTLEMENT MONEY
Address Description: Not reported
Folio: 3040020092140
Officer Name: Not reported
Case Status Level: CAO
Work Group: IW5
Work Group Number: Not reported

Region: DADE
Enforcement Officer: Not reported
Facility Type: Industrial Waste [5]
Facility Status: Closed
Facility Status Code: C

Map ID
Direction
Distance
Elevation

MAP FINDINGS

Site

Database(s)

EDR ID Number
EPA ID Number

HASSAN TIRES CO. D/B/A (Continued)

S103266224

Facility Type Code: IW[5]
Status Date: 4/20/2017
Case Level: Ticket Issued
Case Number: 2016122708285590
Case Description: 24-29
Address Description: Not reported
Folio: 3040020092140
Officer Name: Not reported
Case Status Level: T
Work Group: IW5
Work Group Number: Not reported

Region: DADE
Enforcement Officer: Not reported
Facility Type: Industrial Waste [5]
Facility Status: Closed
Facility Status Code: C
Facility Type Code: IW[5]
Status Date: 7/19/2011
Case Level: Ticket Issued
Case Number: 2011071415002890
Case Description: Not reported
Address Description: Not reported
Folio: 3040020092140
Officer Name: Not reported
Case Status Level: T
Work Group: IW5
Work Group Number: Not reported

CQ698
East
1/4-1/2
0.253 mi.
1338 ft.

DENTAL OFFICES FOR A. DE LA CRUZ
7380 SW 40 ST (SUITE B)
MIAMI, FL 33155
Site 5 of 5 in cluster CQ

FL Miami-Dade IW **S108171433**
N/A

Actual:
6 ft.

Focus Map:
8

Miami-Dade Co. IW5:
Region: DADE
Facility ID: 200608211409085
Permit Status: FACILITY NO LONGER NEEDS A PERMIT OR CLOSED
Permit Code: 7
Work Group: IW5
Work Group Number: 17689
Permit Number: IW5-00017689
Address Description: Not reported
Folio: 3040230120080
Title Code: AOP
Title Code Description: ANNUAL OPERATING PERMIT
Permit Title: INDUSTRIAL WASTE 5
Permit Class: REG
Permit Class Description: Regular permit

Map ID
Direction
Distance
Elevation

MAP FINDINGS

Site

Database(s)

EDR ID Number
EPA ID Number

CV699
West
1/4-1/2
0.254 mi.
1342 ft.
SHAWN SHAIKH, INC.
7895 W FLAGLER ST
MIAMI DADE (County), FL
Site 2 of 2 in cluster CV

FL Miami-Dade Co. HWS
S107552397
N/A

Actual:
6 ft.

Miami-Dade Co. HWS:

Focus Map:
3

| | |
|-------------------------|--|
| Region: | DADE |
| Property Tax Folio #: | 3040030120010 |
| Phase Type: | Not reported |
| Facility ID: | 2011051313384960 |
| Phase: | 6 |
| DEP Number: | 8505985 |
| State Class: | Not reported |
| Eligibility: | Not reported |
| State Rank: | 0 |
| Phase Description: | NATURAL ATTENUATION MONITORING PLAN APPROVED |
| Phase Type Description: | Not reported |
| COI Name: | Not reported |
| COI Travel Time: | Not reported |
| X Coordinate: | 878529 |
| Y Coordinate: | 522729 |
| Decode of state class: | Not reported |
| Work Group: | UT |
| Work Group Number: | 690 |
| Start Date: | 2011-05-13 00:00:00 |
| Address Description: | Not reported |
| Latitude: | 25.77 |
| Longitude: | -80.324 |
| Region: | DADE |
| Property Tax Folio #: | 3040030120010 |
| Phase Type: | S |
| Facility ID: | 1999090500162910 |
| Phase: | 6 |
| DEP Number: | 8505985 |
| State Class: | EDI |
| Eligibility: | APPROVED |
| State Rank: | 10 |
| Phase Description: | NATURAL ATTENUATION MONITORING PLAN APPROVED |
| Phase Type Description: | SITES THAT HAVE STOPPED WORK AS A RESULT OF CHAPTER 376.3 |
| COI Name: | Not reported |
| COI Travel Time: | Not reported |
| X Coordinate: | 878529 |
| Y Coordinate: | 522729 |
| Decode of state class: | Early Detection Incentive Program: Provides for the reimbursement to responsible party of allowable remediation expenses or cleanup by state contractor. Based on ranking. Eligibility dates are applicable. |
| Work Group: | UT |
| Work Group Number: | 690 |
| Start Date: | 1986-05-09 00:00:00 |
| Address Description: | Not reported |
| Latitude: | 25.77 |
| Longitude: | -80.324 |

Map ID
Direction
Distance
Elevation

MAP FINDINGS

Site

Database(s)

EDR ID Number
EPA ID Number

CT700 **LINCOLN'S BEARD BREWING COMPANY**
East **7360 SW 41 ST**
1/4-1/2 **MIAMI, FL 33165**
0.255 mi.
1345 ft. **Site 8 of 9 in cluster CT**

FL Miami-Dade IW **S118741563**
N/A

Actual: Miami-Dade Co. IW5:
7 ft. Region: DADE
Focus Map: Facility ID: 201602051029565
8 Permit Status: FACILITY WITH PLAN REVIEW APPROVAL PENDING CONSTRUCTION
 Permit Code: 16
 Work Group: IW5
 Work Group Number: 22155
 Permit Number: IW5-00022155
 Address Description: Not reported
 Folio: 3040230120150
 Title Code: AOP
 Title Code Description: ANNUAL OPERATING PERMIT
 Permit Title: INDUSTRIAL WASTE 5
 Permit Class: REG
 Permit Class Description: Regular permit

CT701 **SANTOYO AUTO BODY SHOP**
East **7356 SW 42 ST**
1/4-1/2 **MIAMI, FL 33155**
0.256 mi.
1351 ft. **Site 9 of 9 in cluster CT**

FL Miami-Dade Co. AP **S103428799**
FL Miami-Dade IW **N/A**

Actual: Miami-Dade Co. AP:
7 ft. Region: DADE
Focus Map: Facility ID: 199904211345358
8 Work Group: AP
 Work Group Number: 1291
 Permit Number: AP-00001291
 Address Description: Not reported
 Folio: 3040230120460
 Title Code: AOP
 Title Code Description: ANNUAL OPERATING PERMIT
 Permit Title: AIR EMISSIONS
 Permit Class: DERM
 Permit Class Description: DADE COUNTY DERM PERMIT
 Permit Status: PERMIT ISSUED
 Permit Code: 5

 Region: DADE
 Facility ID: 199904211330065
 Work Group: AP
 Work Group Number: 349
 Permit Number: AP-00000349
 Address Description: Not reported
 Folio: 3040230120460
 Title Code: AOP
 Title Code Description: ANNUAL OPERATING PERMIT
 Permit Title: AIR EMISSIONS
 Permit Class: DERM
 Permit Class Description: DADE COUNTY DERM PERMIT
 Permit Status: FACILITY NO LONGER NEEDS A PERMIT OR CLOSED
 Permit Code: 7

Map ID
Direction
Distance
Elevation

MAP FINDINGS

Site

Database(s)

EDR ID Number
EPA ID Number

SANTOYO AUTO BODY SHOP (Continued)

S103428799

Miami-Dade Co. IW5:
Region: DADE
Facility ID: 199909110824444
Permit Status: PERMIT ISSUED
Permit Code: 5
Work Group: IW5
Work Group Number: 1494
Permit Number: IW5-00001494
Address Description: Not reported
Folio: 3040230120460
Title Code: AOP
Title Code Description: ANNUAL OPERATING PERMIT
Permit Title: INDUSTRIAL WASTE 5
Permit Class: REG
Permit Class Description: Regular permit

CU702 **DANILO'S AUTO SERVICE, CORP.**
NW **1543 NW 79 AVE**
1/4-1/2 **DORAL, FL 33126**
0.258 mi.
1360 ft. **Site 4 of 5 in cluster CU**

FL Miami-Dade IW **S106912274**
N/A

Actual: Miami-Dade Co. IW5:
5 ft. Region: DADE
Focus Map: Facility ID: 199910141215596
1 Permit Status: PERMIT ISSUED
Permit Code: 5
Work Group: IW5
Work Group Number: 12725
Permit Number: IW5-00012725
Address Description: Not reported
Folio: 3530340010040
Title Code: AOP
Title Code Description: ANNUAL OPERATING PERMIT
Permit Title: INDUSTRIAL WASTE 5
Permit Class: REG
Permit Class Description: Regular permit

CU703 **AQUAVIDA**
NW **1500 NW 79 AVE**
1/4-1/2 **DORAL, FL 33126**
0.261 mi.
1376 ft. **Site 5 of 5 in cluster CU**

FL Miami-Dade IW **S109001662**
N/A

Actual: Miami-Dade Co. IW5:
4 ft. Region: DADE
Focus Map: Facility ID: 200803271231384
1 Permit Status: FACILITY NO LONGER NEEDS A PERMIT OR CLOSED
Permit Code: 7
Work Group: IW5
Work Group Number: 18545
Permit Number: IW5-00018545
Address Description: Not reported
Folio: 3530340160102
Title Code: AOP
Title Code Description: ANNUAL OPERATING PERMIT

Map ID
Direction
Distance
Elevation

MAP FINDINGS

Site

Database(s)

EDR ID Number
EPA ID Number

AQUAVIDA (Continued)

S109001662

Permit Title: INDUSTRIAL WASTE 5
Permit Class: REG
Permit Class Description: Regular permit

CY704 **SCP DISTRIBUTORS, LLC BRANCH C-6**
East **7390 SW 45 ST**
1/4-1/2 **MIAMI, FL 33155**
0.262 mi.
1381 ft. **Site 1 of 18 in cluster CY**

FL Miami-Dade IW **S107723178**
FL TIER 2 **N/A**

Actual: Miami-Dade Co. IW5:
8 ft. Region: DADE
Focus Map: Facility ID: 199909111038064
8 Permit Status: FACILITY NO LONGER NEEDS A PERMIT OR CLOSED
Permit Code: 7
Work Group: IW5
Work Group Number: 12092
Permit Number: IW5-00012092
Address Description: Not reported
Folio: 3040230410020
Title Code: AOP
Title Code Description: ANNUAL OPERATING PERMIT
Permit Title: INDUSTRIAL WASTE 5
Permit Class: REG
Permit Class Description: Regular permit

TIER 2:

Year: 2017
Facility Id: 6081785
Active Date: Not reported
Inactive Date: Not reported
Sale Pending: Not reported
Original Date: Not reported
PLOT Source: Not reported
Latitude: Not reported
Longitude: Not reported
LEPC District: Not reported
Counties: Not reported
SERC: Not reported
Program Level: Not reported
PRIME: Not reported
SIC Code: 5091
SIC Code 2: Not reported
NAICS Code: 423910
Last Modified Date: 02/07/2018
First Submit Date: 02/07/2018
Data Submitted By: Annette Niemiec- EPA Gov. Relations Coordinator
Company Name: SCP DISTRIBUTORS LLC
Comments: Not reported

Contact:
Contact ID: Not reported
Year: 2017
Facility Id: 6081785
Contact Type: Emergency Contact
Contact Name: Jorge Alfonso
Contact Title: Not reported

Map ID
Direction
Distance
Elevation

MAP FINDINGS

Site

Database(s)

EDR ID Number
EPA ID Number

SCP DISTRIBUTORS, LLC BRANCH C-6 (Continued)

S107723178

Contact Phone: 786-487-7726
Contact 24Hr Phone: Not reported
Contact Telephone 2: (305) 382-8311
Contact Telephone 3: (985) 264-9868
Contact Telephone 4: (985) 801-5714
Contact Telephone 5: (985) 264-9868
Contact Telephone 6: (985) 892-5521
Contact Email: F775@scppool.com

Year: 2016
Facility Id: 5829620
Active Date: Not reported
Inactive Date: Not reported
Sale Pending: Not reported
Original Date: Not reported
PLOT Source: Not reported
Latitude: Not reported
Longitude: Not reported
LEPC District: Not reported
Counties: Not reported
SERC: Not reported
Program Level: Not reported
PRIME: Not reported
SIC Code: 5091
SIC Code 2: Not reported
NAICS Code: 423910
Last Modified Date: 02/02/2017
First Submit Date: 02/02/2017
Data Submitted By: Annette Niemiec- EPA Gov. Relations Coordinator
Company Name: SCP DISTRIBUTORS LLC
Comments: Not reported

Contact:
Contact ID: Not reported
Year: 2016
Facility Id: 5829620
Contact Type: Emergency Contact
Contact Name: Eduardo Alvarez
Contact Title: Not reported
Contact Phone: (954) 830-1190
Contact 24Hr Phone: Not reported
Contact Telephone 2: 954-392-8938
Contact Telephone 3: (985) 264-9868
Contact Telephone 4: (985) 801-5714
Contact Telephone 5: (985) 264-9868
Contact Telephone 6: (985) 892-5521
Contact Email: eduardo.alvarez@scppools.com

Year: 2015
Facility Id: 5406450
Active Date: Not reported
Inactive Date: Not reported

Map ID
Direction
Distance
Elevation

MAP FINDINGS

Site

Database(s)

EDR ID Number
EPA ID Number

SCP DISTRIBUTORS, LLC BRANCH C-6 (Continued)

S107723178

Sale Pending: Not reported
Original Date: Not reported
PLOT Source: Not reported
Latitude: 25.728620
Longitude: -80.313430
LEPC District: Not reported
Counties: Not reported
SERC: Not reported
Program Level: Not reported
PRIME: Not reported
SIC Code: 5091
SIC Code 2: Not reported
NAICS Code: 423910
Last Modified Date: 02/19/2016
First Submit Date: 02/19/2016
Data Submitted By: Annette Niemiec- EPA Gov. Relations Coordinator
Company Name: SCP DISTRIBUTORS LLC
Comments: Not reported

Contact:
Contact ID: Not reported
Year: 2015
Facility Id: 5406450
Contact Type: Emergency Contact
Contact Name: Charles Driggers
Contact Title: Not reported
Contact Phone: (305) 345-1521
Contact 24Hr Phone: Not reported
Contact Telephone 2: (305) 382-8311
Contact Telephone 3: (985) 264-9868
Contact Telephone 4: (985) 801-5714
Contact Telephone 5: (985) 264-9868
Contact Telephone 6: (985) 892-5521
Contact Email: charles.driggers@scppools.com

Year: 2014
Facility Id: 4977298
Active Date: Not reported
Inactive Date: Not reported
Sale Pending: Not reported
Original Date: Not reported
PLOT Source: Not reported
Latitude: 25.728620
Longitude: -80.313430
LEPC District: Not reported
Counties: Not reported
SERC: Not reported
Program Level: Not reported
PRIME: Not reported
SIC Code: 5091
SIC Code 2: Not reported
NAICS Code: 423910
Last Modified Date: 02/02/2015
First Submit Date: 01/12/2015
Data Submitted By: Annette Niemiec- EPA Gov. Relations Coordinator

Map ID
Direction
Distance
Elevation

MAP FINDINGS

Site

Database(s)

EDR ID Number
EPA ID Number

SCP DISTRIBUTORS, LLC BRANCH C-6 (Continued)

S107723178

Company Name: SCP DISTRIBUTORS LLC
Comments: Not reported
Contact:
Contact ID: Not reported
Year: 2014
Facility Id: 4977298
Contact Type: Emergency Contact
Contact Name: Charles Driggers
Contact Title: Not reported
Contact Phone: (305) 345-1521
Contact 24Hr Phone: Not reported
Contact Telephone 2: (305) 345-1521
Contact Telephone 3: Not reported
Contact Telephone 4: Not reported
Contact Telephone 5: Not reported
Contact Telephone 6: Not reported
Contact Email: charles.driggers@scppools.com

Year: 2013
Facility Id: 4504936
Active Date: Not reported
Inactive Date: Not reported
Sale Pending: Not reported
Original Date: Not reported
PLOT Source: Not reported
Latitude: 25.728620
Longitude: -80.313430
LEPC District: Not reported
Counties: Not reported
SERC: Not reported
Program Level: Not reported
PRIME: Not reported
SIC Code: 5091
SIC Code 2: Not reported
NAICS Code: 423910
Last Modified Date: 02/13/2014
First Submit Date: 02/13/2014
Data Submitted By: Annette Niemiec- EPA Gov. Relations Coordinator
Company Name: SCP DISTRIBUTORS LLC
Comments: Not reported

Contact:
Contact ID: Not reported
Year: 2013
Facility Id: 4504936
Contact Type: Emergency Contact
Contact Name: Eduardo Alvarez
Contact Title: Not reported
Contact Phone: (954) 830-1190
Contact 24Hr Phone: Not reported
Contact Telephone 2: (305) 266-1908
Contact Telephone 3: (954) 830-1190
Contact Telephone 4: Not reported
Contact Telephone 5: Not reported

Map ID
Direction
Distance
Elevation

MAP FINDINGS

Site

Database(s)

EDR ID Number
EPA ID Number

SCP DISTRIBUTORS, LLC BRANCH C-6 (Continued)

S107723178

Contact Telephone 6: Not reported
Contact Email: eduardo.alvarez@scppools.com

Year: 2012
Facility Id: 4036836
Active Date: Not reported
Inactive Date: Not reported
Sale Pending: Not reported
Original Date: Not reported
PLOT Source: Not reported
Latitude: 25.728620
Longitude: -80.313430
LEPC District: Not reported
Counties: Not reported
SERC: Not reported
Program Level: Not reported
PRIME: Not reported
SIC Code: 5091
SIC Code 2: Not reported
NAICS Code: 423910
Last Modified Date: 02/13/2013
First Submit Date: 02/13/2013
Data Submitted By: Annette Niemiec- EPA Gov. Relations Coordinator
Company Name: SCP POOL CORPORATION
Comments: Not reported

Contact:
Contact ID: Not reported
Year: 2012
Facility Id: 4036836
Contact Type: Tier II Emergency 24 Hour Contact
Contact Name: Mariedy Inciarte
Contact Title: Not reported
Contact Phone: (305) 219-1209
Contact 24Hr Phone: Not reported
Contact Telephone 2: (305) 266 - 1908
Contact Telephone 3: Not reported
Contact Telephone 4: Not reported
Contact Telephone 5: Not reported
Contact Telephone 6: Not reported
Contact Email: mariedy.inciarte@scppools.com

Contact ID: Not reported
Year: 2012
Facility Id: 4036836
Contact Type: Tier II Emergency Contact
Contact Name: Mariedy Inciarte
Contact Title: Not reported
Contact Phone: (305) 219-1209
Contact 24Hr Phone: Not reported
Contact Telephone 2: Not reported
Contact Telephone 3: Not reported
Contact Telephone 4: Not reported
Contact Telephone 5: Not reported
Contact Telephone 6: Not reported

Map ID
Direction
Distance
Elevation

MAP FINDINGS

Site

Database(s)

EDR ID Number
EPA ID Number

SCP DISTRIBUTORS, LLC BRANCH C-6 (Continued)

S107723178

Contact Email: mariedy.inciarte@scppools.com

Contact ID: Not reported
Year: 2012
Facility Id: 4036836
Contact Type: Owner / Operator
Contact Name: SCP DISTRIBUTORS LLC
Contact Title: Not reported
Contact Phone: (985) 892-5521
Contact 24Hr Phone: Not reported
Contact Telephone 2: (985) 264-9868
Contact Telephone 3: Not reported
Contact Telephone 4: Not reported
Contact Telephone 5: Not reported
Contact Telephone 6: Not reported
Contact Email: annette.niemiec@poolcorp.com

Contact ID: Not reported
Year: 2012
Facility Id: 4036836
Contact Type: Tier II Secondary 24 Hour Contact
Contact Name: Eduardo Alvarez
Contact Title: Not reported
Contact Phone: (954) 830-1190
Contact 24Hr Phone: Not reported
Contact Telephone 2: Not reported
Contact Telephone 3: Not reported
Contact Telephone 4: Not reported
Contact Telephone 5: Not reported
Contact Telephone 6: Not reported
Contact Email: eduardo.alvarez@scppools.com

Contact ID: Not reported
Year: 2012
Facility Id: 4036836
Contact Type: Regulatory Point of Contact
Contact Name: Annette Niemiec
Contact Title: Not reported
Contact Phone: (985) 801-5714
Contact 24Hr Phone: Not reported
Contact Telephone 2: Not reported
Contact Telephone 3: Not reported
Contact Telephone 4: Not reported
Contact Telephone 5: Not reported
Contact Telephone 6: Not reported
Contact Email: annette.niemiec@poolcorp.com

Year: 2011
Facility Id: 3987074
Active Date: Not reported
Inactive Date: Not reported
Sale Pending: Not reported
Original Date: Not reported
PLOT Source: Not reported

Map ID
Direction
Distance
Elevation

MAP FINDINGS

Site

Database(s)

EDR ID Number
EPA ID Number

SCP DISTRIBUTORS, LLC BRANCH C-6 (Continued)

S107723178

Latitude: 25.728620
Longitude: -80.313430
LEPC District: Not reported
Counties: Not reported
SERC: Not reported
Program Level: Not reported
PRIME: Not reported
SIC Code: Not reported
SIC Code 2: Not reported
NAICS Code: Not reported
Last Modified Date: 11/12/2012
First Submit Date: 11/09/2012
Data Submitted By: Florida Division of Emergency Management
Company Name: SCP POOL CORPORATION
Comments: Not reported

Contact:

Contact ID: Not reported
Year: 2011
Facility Id: 3987074
Contact Type: Tier II Secondary 24 Hour Contact
Contact Name: Eduardo Alvarez
Contact Title: Not reported
Contact Phone: (954) 830-1190
Contact 24Hr Phone: Not reported
Contact Telephone 2: Not reported
Contact Telephone 3: Not reported
Contact Telephone 4: Not reported
Contact Telephone 5: Not reported
Contact Telephone 6: Not reported
Contact Email: eduardo.alvarez@scppools.com

Contact ID: Not reported
Year: 2011
Facility Id: 3987074
Contact Type: Tier II Emergency Contact
Contact Name: Mariedy Inciarte
Contact Title: Not reported
Contact Phone: (305) 219-1209
Contact 24Hr Phone: Not reported
Contact Telephone 2: Not reported
Contact Telephone 3: Not reported
Contact Telephone 4: Not reported
Contact Telephone 5: Not reported
Contact Telephone 6: Not reported
Contact Email: mariedy.inciarte@scppools.com

Contact ID: Not reported
Year: 2011
Facility Id: 3987074
Contact Type: Tier II Secondary Contact
Contact Name: Mariedy Inciarte
Contact Title: Not reported
Contact Phone: (305) 219-1209
Contact 24Hr Phone: Not reported
Contact Telephone 2: Not reported
Contact Telephone 3: Not reported
Contact Telephone 4: Not reported

Map ID
Direction
Distance
Elevation

MAP FINDINGS

Site

Database(s)

EDR ID Number
EPA ID Number

SCP DISTRIBUTORS, LLC BRANCH C-6 (Continued)

S107723178

Contact Telephone 5: Not reported
Contact Telephone 6: Not reported
Contact Email: mariedy.inciarte@scppools.com

Contact ID: Not reported
Year: 2011
Facility Id: 3987074
Contact Type: Tier II Emergency 24 Hour Contact
Contact Name: Mariedy Inciarte
Contact Title: Not reported
Contact Phone: (305) 219-1209
Contact 24Hr Phone: Not reported
Contact Telephone 2: Not reported
Contact Telephone 3: Not reported
Contact Telephone 4: Not reported
Contact Telephone 5: Not reported
Contact Telephone 6: Not reported
Contact Email: mariedy.inciarte@scppools.com

Year: 2010
Facility Id: Not reported
Active Date: Not reported
Inactive Date: Not reported
Sale Pending: Not reported
Original Date: Not reported
PLOT Source: Not reported
Latitude: 25.72862
Longitude: -80.31
LEPC District: Not reported
Counties: Not reported
SERC: Not reported
Program Level: Not reported
PRIME: Not reported
SIC Code: Not reported
SIC Code 2: Not reported
NAICS Code: Not reported
Last Modified Date: Not reported
First Submit Date: Not reported
Data Submitted By: Not reported
Company Name: Not reported
Comments: Not reported

Chemical Code: 68855549
Chemical Name: DIATOMACEOUS EARTH
Chemical State: SOLID
Location Name: Entire Facility
Container Code: J
Pressure Code: 1
Temperature Code: 4
Average Quantity: 50000
Maximum Quantity: 69950
Days On Site: 365

Map ID
Direction
Distance
Elevation

MAP FINDINGS

Site

Database(s)

EDR ID Number
EPA ID Number

SCP DISTRIBUTORS, LLC BRANCH C-6 (Continued)

S107723178

Year: 2010
Facility Id: Not reported
Active Date: Not reported
Inactive Date: Not reported
Sale Pending: Not reported
Original Date: Not reported
PLOT Source: Not reported
Latitude: 25.72862
Longitude: -80.31
LEPC District: Not reported
Counties: Not reported
SERC: Not reported
Program Level: Not reported
PRIME: Not reported
SIC Code: Not reported
SIC Code 2: Not reported
NAICS Code: Not reported
Last Modified Date: Not reported
First Submit Date: Not reported
Data Submitted By: Not reported
Company Name: Not reported
Comments: Not reported

Chemical Code: 7647010
Chemical Name: MURIATIC ACID
Chemical State: LIQUID
Location Name: Entire Facility
Container Code: N
Pressure Code: 1
Temperature Code: 4
Average Quantity: 18000
Maximum Quantity: 40000
Days On Site: 365

Year: 2010
Facility Id: Not reported
Active Date: Not reported
Inactive Date: Not reported
Sale Pending: Not reported
Original Date: Not reported
PLOT Source: Not reported
Latitude: 25.72862
Longitude: -80.31
LEPC District: Not reported
Counties: Not reported
SERC: Not reported
Program Level: Not reported
PRIME: Not reported
SIC Code: Not reported
SIC Code 2: Not reported
NAICS Code: Not reported
Last Modified Date: Not reported
First Submit Date: Not reported
Data Submitted By: Not reported
Company Name: Not reported
Comments: Not reported

Map ID
Direction
Distance
Elevation

MAP FINDINGS

Site

Database(s)

EDR ID Number
EPA ID Number

SCP DISTRIBUTORS, LLC BRANCH C-6 (Continued)

S107723178

Chemical Code: 7681529
Chemical Name: SODIUM HYPOCHLORITE [HYPOCHLOROUS ACID, SODIUM SALT]
Chemical State: LIQUID
Location Name: Entire Facility
Container Code: A
Pressure Code: 1
Temperature Code: 4
Average Quantity: 45000
Maximum Quantity: 60000
Days On Site: 365

[Click this hyperlink](#) while viewing on your computer to access
20 additional FL_TIER2: record(s) in the EDR Site Report.

CY705
East
1/4-1/2
0.262 mi.
1382 ft.

SCP DISTRIBUTORS, LLC BRANCH C-6
7360-90 SW 45 ST
MIAMI, FL 33155
Site 2 of 18 in cluster CY

FL Miami-Dade IW **S117357941**
N/A

Actual:
8 ft.

Miami-Dade Co. IW5:

Region: DADE
Facility ID: 201410211039238
Permit Status: ISSUED FINAL NOTICE FOR NOT COMPLYING WITH PERMIT
Permit Code: 3
Work Group: IW5
Work Group Number: 21693
Permit Number: IW5-00021693
Address Description: Not reported
Folio: 3040230410020
Title Code: AOP
Title Code Description: ANNUAL OPERATING PERMIT
Permit Title: INDUSTRIAL WASTE 5
Permit Class: REG
Permit Class Description: Regular permit

Focus Map:
8

706
East
1/4-1/2
0.262 mi.
1385 ft.

TARMAC AMERICA - SOUTH MIAMI RMC
7355 SOUTHWEST 48 STREET
MIAMI, FL 33155

FL Miami-Dade Co. AP **S107724518**
FL Miami-Dade IW **N/A**
FL Enforcement
FL TIER 2

Actual:
8 ft.

Miami-Dade Co. AP:

Region: DADE
Facility ID: 199904211334553
Work Group: AP
Work Group Number: 605
Permit Number: AP-00000605
Address Description: Not reported
Folio: 3040230000332
Title Code: AOP
Title Code Description: ANNUAL OPERATING PERMIT
Permit Title: AIR EMISSIONS
Permit Class: DGP
Permit Class Description: DEP NOT TITLE V GENERAL PERMIT

Focus Map:
8

Map ID
Direction
Distance
Elevation

MAP FINDINGS

Site

Database(s)

EDR ID Number
EPA ID Number

TARMAC AMERICA - SOUTH MIAMI RMC (Continued)

S107724518

Permit Status: PERMIT ISSUED
Permit Code: 5

Region: DADE
Facility ID: 201712041442444
Work Group: AP
Work Group Number: 3480
Permit Number: AP-00003480
Address Description: Not reported
Folio: 3040230000332
Title Code: AOP
Title Code Description: ANNUAL OPERATING PERMIT
Permit Title: AIR POLLUTION
Permit Class: DERM
Permit Class Description: DADE COUNTY DERM PERMIT
Permit Status: FACILITY WITH PLAN REVIEW APPROVAL PENDING CONSTRUCTION
Permit Code: 16

Miami-Dade Co. IW5:

Region: DADE
Facility ID: 199909110920523
Permit Status: PERMIT ISSUED
Permit Code: 5
Work Group: IW5
Work Group Number: 4748
Permit Number: IW5-00004748
Address Description: Not reported
Folio: 3040230000332
Title Code: AOP
Title Code Description: ANNUAL OPERATING PERMIT
Permit Title: INDUSTRIAL WASTE 5
Permit Class: REG
Permit Class Description: Regular permit

Enforcement Miami-Dade:

Region: DADE
Enforcement Officer: Francisco Verrire
Facility Type: Underground Tanks
Facility Status: Closed
Facility Status Code: C
Facility Type Code: UGT
Status Date: 7/19/1990
Case Level: Ticket Issued
Case Number: 1990071916043050
Case Description: Not reported
Address Description: Not reported
Folio: 3040230000332
Officer Name: Francisco Verrire
Case Status Level: T
Work Group: NONE
Work Group Number: Not reported

Region: DADE
Enforcement Officer: Shabbir Qureshi
Facility Type: Underground Tanks
Facility Status: Closed

Map ID
Direction
Distance
Elevation

MAP FINDINGS

Site

Database(s)

EDR ID Number
EPA ID Number

TARMAC AMERICA - SOUTH MIAMI RMC (Continued)

S107724518

Facility Status Code: C
Facility Type Code: UGT
Status Date: 2/2/2006
Case Level: LIEN SATISFIED/CASE CLOSED
Case Number: 1990071616011140
Case Description: Not reported
Address Description: Not reported
Folio: 3040230000332
Officer Name: Shabbir Qureshi
Case Status Level: LS
Work Group: NONE
Work Group Number: Not reported

Region: DADE
Enforcement Officer: SHARON CRABTREE
Facility Type: Stationary Air Source
Facility Status: Closed
Facility Status Code: C
Facility Type Code: AIR[S]
Status Date: 8/29/2005
Case Level: Administrative Stage
Case Number: 2005080810253410
Case Description: BEING HANDLED BY INSPECTOR
Address Description: Not reported
Folio: 3040230000332
Officer Name: SHARON CRABTREE
Case Status Level: A
Work Group: AP
Work Group Number: Not reported

Region: DADE
Enforcement Officer: SHARON CRABTREE
Facility Type: Stationary Air Source
Facility Status: Closed
Facility Status Code: C
Facility Type Code: AIR[S]
Status Date: 1/26/2004
Case Level: Administrative Stage
Case Number: 2004012108282140
Case Description: BEING HANDLED BY INSPECTOR.EXCESS VE (BAGHOUSE)
Address Description: Not reported
Folio: 3040230000332
Officer Name: SHARON CRABTREE
Case Status Level: A
Work Group: AP
Work Group Number: Not reported

Region: DADE
Enforcement Officer: Francisco Verrire
Facility Type: Underground Tanks
Facility Status: Closed
Facility Status Code: C
Facility Type Code: UGT
Status Date: 3/28/1989
Case Level: Ticket Issued
Case Number: 1990081516575590
Case Description: Not reported

Map ID
Direction
Distance
Elevation

MAP FINDINGS

Site

Database(s)

EDR ID Number
EPA ID Number

TARMAC AMERICA - SOUTH MIAMI RMC (Continued)

S107724518

Address Description: Not reported
Folio: 3040230000332
Officer Name: Francisco Verrire
Case Status Level: T
Work Group: NONE
Work Group Number: Not reported

Region: DADE
Enforcement Officer: Francisco Verrire
Facility Type: Underground Tanks
Facility Status: Closed
Facility Status Code: C
Facility Type Code: UGT
Status Date: 6/19/1997
Case Level: Administrative Stage
Case Number: 1992012909291110
Case Description: NON PROGRAM
Address Description: Not reported
Folio: 3040230000332
Officer Name: Francisco Verrire
Case Status Level: A
Work Group: NONE
Work Group Number: Not reported

TIER 2:

Year: 2013
Facility Id: 4515815
Active Date: Not reported
Inactive Date: Not reported
Sale Pending: Not reported
Original Date: Not reported
PLOT Source: Not reported
Latitude: 25.725639
Longitude: -80.314611
LEPC District: Not reported
Counties: Not reported
SERC: Not reported
Program Level: Not reported
PRIME: Not reported
SIC Code: Not reported
SIC Code 2: Not reported
NAICS Code: 32732
Last Modified Date: 02/21/2014
First Submit Date: 02/21/2014
Data Submitted By: Kelly Folsom
Company Name: TARMAC AMERICA LLC
Comments: Not reported

Contact:

Contact ID: Not reported
Year: 2013
Facility Id: 4515815
Contact Type: 313 Technical 24 Hour Contact
Contact Name: Kelly Folsom
Contact Title: Not reported
Contact Phone: 954-242-0183

Map ID
Direction
Distance
Elevation

MAP FINDINGS

Site

Database(s)

EDR ID Number
EPA ID Number

TARMAC AMERICA - SOUTH MIAMI RMC (Continued)

S107724518

Contact 24Hr Phone: Not reported
Contact Telephone 2: Not reported
Contact Telephone 3: Not reported
Contact Telephone 4: Not reported
Contact Telephone 5: Not reported
Contact Telephone 6: Not reported
Contact Email: kfolsom@titanamerica.com

Year: 2012
Facility Id: 4092991
Active Date: Not reported
Inactive Date: Not reported
Sale Pending: Not reported
Original Date: Not reported
PLOT Source: Not reported
Latitude: 25.725639
Longitude: -80.314611
LEPC District: Not reported
Counties: Not reported
SERC: Not reported
Program Level: Not reported
PRIME: Not reported
SIC Code: Not reported
SIC Code 2: Not reported
NAICS Code: 32732
Last Modified Date: 02/27/2013
First Submit Date: 02/27/2013
Data Submitted By: Kelly Folsom
Company Name: TARMAC AMERICA LLC
Comments: Not reported

Contact:
Contact ID: Not reported
Year: 2012
Facility Id: 4092991
Contact Type: Tier II Emergency 24 Hour Contact
Contact Name: Titan America Security
Contact Title: Not reported
Contact Phone: 305-556-3809
Contact 24Hr Phone: Not reported
Contact Telephone 2: Not reported
Contact Telephone 3: Not reported
Contact Telephone 4: Not reported
Contact Telephone 5: Not reported
Contact Telephone 6: Not reported
Contact Email: kfolsom@titanamerica.com

Contact ID: Not reported
Year: 2012
Facility Id: 4092991
Contact Type: Tier II Emergency Contact
Contact Name: Kelly Folsom
Contact Title: Not reported
Contact Phone: 954-242-0183
Contact 24Hr Phone: Not reported

Map ID
Direction
Distance
Elevation

MAP FINDINGS

Site

Database(s)

EDR ID Number
EPA ID Number

TARMAC AMERICA - SOUTH MIAMI RMC (Continued)

S107724518

Contact Telephone 2: Not reported
Contact Telephone 3: Not reported
Contact Telephone 4: Not reported
Contact Telephone 5: Not reported
Contact Telephone 6: Not reported
Contact Email: kfolsom@titanamerica.com

Contact ID: Not reported
Year: 2012
Facility Id: 4092991
Contact Type: 313 Technical 24 Hour Contact
Contact Name: Kelly Folsom
Contact Title: Not reported
Contact Phone: 954-242-0183
Contact 24Hr Phone: Not reported
Contact Telephone 2: Not reported
Contact Telephone 3: Not reported
Contact Telephone 4: Not reported
Contact Telephone 5: Not reported
Contact Telephone 6: Not reported
Contact Email: kfolsom@titanamerica.com

Contact ID: Not reported
Year: 2012
Facility Id: 4092991
Contact Type: Tier II Secondary 24 Hour Contact
Contact Name: Kelly Folsom
Contact Title: Not reported
Contact Phone: 954-242-0183
Contact 24Hr Phone: Not reported
Contact Telephone 2: Not reported
Contact Telephone 3: Not reported
Contact Telephone 4: Not reported
Contact Telephone 5: Not reported
Contact Telephone 6: Not reported
Contact Email: kfolsom@titanamerica.com

Contact ID: Not reported
Year: 2012
Facility Id: 4092991
Contact Type: Tier II Secondary Contact
Contact Name: Kelly Folsom
Contact Title: Not reported
Contact Phone: 954-242-0183
Contact 24Hr Phone: Not reported
Contact Telephone 2: Not reported
Contact Telephone 3: Not reported
Contact Telephone 4: Not reported
Contact Telephone 5: Not reported
Contact Telephone 6: Not reported
Contact Email: kfolsom@titanamerica.com

Contact ID: Not reported
Year: 2012
Facility Id: 4092991
Contact Type: Owner / Operator
Contact Name: Titan America

Map ID
Direction
Distance
Elevation

MAP FINDINGS

Site

Database(s)

EDR ID Number
EPA ID Number

TARMAC AMERICA - SOUTH MIAMI RMC (Continued)

S107724518

Contact Title: Not reported
Contact Phone: Not reported
Contact 24Hr Phone: Not reported
Contact Telephone 2: Not reported
Contact Telephone 3: Not reported
Contact Telephone 4: Not reported
Contact Telephone 5: Not reported
Contact Telephone 6: Not reported
Contact Email: kfolsom@titanamerica.com

Year: 2011
Facility Id: 3993630
Active Date: Not reported
Inactive Date: Not reported
Sale Pending: Not reported
Original Date: Not reported
PLOT Source: Not reported
Latitude: 25.725639
Longitude: -80.314611
LEPC District: Not reported
Counties: Not reported
SERC: Not reported
Program Level: Not reported
PRIME: Not reported
SIC Code: Not reported
SIC Code 2: Not reported
NAICS Code: Not reported
Last Modified Date: 11/12/2012
First Submit Date: 11/09/2012
Data Submitted By: Florida Division of Emergency Management
Company Name: TARMAC AMERICA LLC
Comments: Not reported

Contact:
Contact ID: Not reported
Year: 2011
Facility Id: 3993630
Contact Type: Tier II Emergency 24 Hour Contact
Contact Name: Titan America Security
Contact Title: Not reported
Contact Phone: 305-556-3809
Contact 24Hr Phone: Not reported
Contact Telephone 2: Not reported
Contact Telephone 3: Not reported
Contact Telephone 4: Not reported
Contact Telephone 5: Not reported
Contact Telephone 6: Not reported
Contact Email: kfolsom@titanamerica.com

Contact ID: Not reported
Year: 2011
Facility Id: 3993630
Contact Type: Tier II Emergency Contact
Contact Name: Kelly Folsom
Contact Title: Not reported

Map ID
Direction
Distance
Elevation

MAP FINDINGS

Site

Database(s)

EDR ID Number
EPA ID Number

TARMAC AMERICA - SOUTH MIAMI RMC (Continued)

S107724518

Contact Phone: 954-242-0183
Contact 24Hr Phone: Not reported
Contact Telephone 2: Not reported
Contact Telephone 3: Not reported
Contact Telephone 4: Not reported
Contact Telephone 5: Not reported
Contact Telephone 6: Not reported
Contact Email: kfolson@titanamerica.com

Contact ID: Not reported
Year: 2011
Facility Id: 3993630
Contact Type: Tier II Secondary 24 Hour Contact
Contact Name: Kelly Folsom
Contact Title: Not reported
Contact Phone: 954-242-0183
Contact 24Hr Phone: Not reported
Contact Telephone 2: Not reported
Contact Telephone 3: Not reported
Contact Telephone 4: Not reported
Contact Telephone 5: Not reported
Contact Telephone 6: Not reported
Contact Email: kfolson@titanamerica.com

Contact ID: Not reported
Year: 2011
Facility Id: 3993630
Contact Type: Tier II Secondary Contact
Contact Name: Kelly Folsom
Contact Title: Not reported
Contact Phone: 954-242-0183
Contact 24Hr Phone: Not reported
Contact Telephone 2: Not reported
Contact Telephone 3: Not reported
Contact Telephone 4: Not reported
Contact Telephone 5: Not reported
Contact Telephone 6: Not reported
Contact Email: kfolson@titanamerica.com

Contact ID: Not reported
Year: 2011
Facility Id: 3993630
Contact Type: 313 Technical 24 Hour Contact
Contact Name: Kelly Folsom
Contact Title: Not reported
Contact Phone: 954-242-0183
Contact 24Hr Phone: Not reported
Contact Telephone 2: Not reported
Contact Telephone 3: Not reported
Contact Telephone 4: Not reported
Contact Telephone 5: Not reported
Contact Telephone 6: Not reported
Contact Email: kfolson@titanamerica.com

Map ID
Direction
Distance
Elevation

MAP FINDINGS

Site

Database(s)

EDR ID Number
EPA ID Number

TARMAC AMERICA - SOUTH MIAMI RMC (Continued)

S107724518

Year: 2010
Facility Id: Not reported
Active Date: Not reported
Inactive Date: Not reported
Sale Pending: Not reported
Original Date: Not reported
PLOT Source: Not reported
Latitude: 25.725639
Longitude: -80.31
LEPC District: Not reported
Counties: Not reported
SERC: Not reported
Program Level: Not reported
PRIME: Not reported
SIC Code: Not reported
SIC Code 2: Not reported
NAICS Code: Not reported
Last Modified Date: Not reported
First Submit Date: Not reported
Data Submitted By: Not reported
Company Name: Not reported
Comments: Not reported

Chemical Code: SLAG
Chemical Name: SLAG
Chemical State: SOLID
Location Name: Entire Facility
Container Code: H
Pressure Code: 1
Temperature Code: 4
Average Quantity: 48000
Maximum Quantity: 96000
Days On Site: 365

Year: 2010
Facility Id: Not reported
Active Date: Not reported
Inactive Date: Not reported
Sale Pending: Not reported
Original Date: Not reported
PLOT Source: Not reported
Latitude: 25.725639
Longitude: -80.31
LEPC District: Not reported
Counties: Not reported
SERC: Not reported
Program Level: Not reported
PRIME: Not reported
SIC Code: Not reported
SIC Code 2: Not reported
NAICS Code: Not reported
Last Modified Date: Not reported
First Submit Date: Not reported
Data Submitted By: Not reported
Company Name: Not reported
Comments: Not reported

Map ID
Direction
Distance
Elevation

MAP FINDINGS

Site

Database(s)

EDR ID Number
EPA ID Number

TARMAC AMERICA - SOUTH MIAMI RMC (Continued)

S107724518

Chemical Code: 68131748
Chemical Name: FLY ASH [COAL ASH]
Chemical State: SOLID POWDER
Location Name: Entire Facility
Container Code: H
Pressure Code: 1
Temperature Code: 4
Average Quantity: 48000
Maximum Quantity: 96000
Days On Site: 365

Year: 2010
Facility Id: Not reported
Active Date: Not reported
Inactive Date: Not reported
Sale Pending: Not reported
Original Date: Not reported
PLOT Source: Not reported
Latitude: 25.725639
Longitude: -80.31
LEPC District: Not reported
Counties: Not reported
SERC: Not reported
Program Level: Not reported
PRIME: Not reported
SIC Code: Not reported
SIC Code 2: Not reported
NAICS Code: Not reported
Last Modified Date: Not reported
First Submit Date: Not reported
Data Submitted By: Not reported
Company Name: Not reported
Comments: Not reported

Chemical Code: 68476346
Chemical Name: Diesel Fuel Oil (low sulfur)
Chemical State: LIQUID
Location Name: Entire Facility
Container Code: A
Pressure Code: 1
Temperature Code: 4
Average Quantity: 37000
Maximum Quantity: 74000
Days On Site: 365

Year: 2010
Facility Id: Not reported
Active Date: Not reported
Inactive Date: Not reported
Sale Pending: Not reported
Original Date: Not reported
PLOT Source: Not reported
Latitude: 25.725639
Longitude: -80.31
LEPC District: Not reported

Map ID
Direction
Distance
Elevation

MAP FINDINGS

Site

Database(s)

EDR ID Number
EPA ID Number

TARMAC AMERICA - SOUTH MIAMI RMC (Continued)

S107724518

Counties: Not reported
SERC: Not reported
Program Level: Not reported
PRIME: Not reported
SIC Code: Not reported
SIC Code 2: Not reported
NAICS Code: Not reported
Last Modified Date: Not reported
First Submit Date: Not reported
Data Submitted By: Not reported
Company Name: Not reported
Comments: Not reported

Chemical Code: SLAG
Chemical Name: SLAG
Chemical State: SOLID
Location Name: Entire Facility
Container Code: H
Pressure Code: 1
Temperature Code: 4
Average Quantity: 48000
Maximum Quantity: 96000
Days On Site: 365

Year: 2010
Facility Id: Not reported
Active Date: Not reported
Inactive Date: Not reported
Sale Pending: Not reported
Original Date: Not reported
PLOT Source: Not reported
Latitude: 25.725639
Longitude: -80.31
LEPC District: Not reported
Counties: Not reported
SERC: Not reported
Program Level: Not reported
PRIME: Not reported
SIC Code: Not reported
SIC Code 2: Not reported
NAICS Code: Not reported
Last Modified Date: Not reported
First Submit Date: Not reported
Data Submitted By: Not reported
Company Name: Not reported
Comments: Not reported

Chemical Code: 68476346
Chemical Name: Diesel Fuel Oil (low sulfur)
Chemical State: LIQUID
Location Name: Entire Facility
Container Code: A
Pressure Code: 1
Temperature Code: 4
Average Quantity: 37000
Maximum Quantity: 74000

Map ID
Direction
Distance
Elevation

MAP FINDINGS

Site

Database(s)

EDR ID Number
EPA ID Number

TARMAC AMERICA - SOUTH MIAMI RMC (Continued)

S107724518

Days On Site: 365

Year: 2010
Facility Id: Not reported
Active Date: Not reported
Inactive Date: Not reported
Sale Pending: Not reported
Original Date: Not reported
PLOT Source: Not reported
Latitude: 25.725639
Longitude: -80.31
LEPC District: Not reported
Counties: Not reported
SERC: Not reported
Program Level: Not reported
PRIME: Not reported
SIC Code: Not reported
SIC Code 2: Not reported
NAICS Code: Not reported
Last Modified Date: Not reported
First Submit Date: Not reported
Data Submitted By: Not reported
Company Name: Not reported
Comments: Not reported

Chemical Code: 68131748
Chemical Name: FLY ASH [COAL ASH]
Chemical State: SOLID POWDER
Location Name: Entire Facility
Container Code: H
Pressure Code: 1
Temperature Code: 4
Average Quantity: 48000
Maximum Quantity: 96000
Days On Site: 365

Year: 2010
Facility Id: Not reported
Active Date: Not reported
Inactive Date: Not reported
Sale Pending: Not reported
Original Date: Not reported
PLOT Source: Not reported
Latitude: 25.725639
Longitude: -80.31
LEPC District: Not reported
Counties: Not reported
SERC: Not reported
Program Level: Not reported
PRIME: Not reported
SIC Code: Not reported
SIC Code 2: Not reported
NAICS Code: Not reported
Last Modified Date: Not reported
First Submit Date: Not reported

Map ID
Direction
Distance
Elevation

MAP FINDINGS

Site

Database(s)

EDR ID Number
EPA ID Number

TARMAC AMERICA - SOUTH MIAMI RMC (Continued)

S107724518

Data Submitted By: Not reported
Company Name: Not reported
Comments: Not reported

Chemical Code: 65997151
Chemical Name: PORTLAND CEMENT
Chemical State: SOLID POWDER
Location Name: Entire Facility
Container Code: H
Pressure Code: 1
Temperature Code: 4
Average Quantity: 173000
Maximum Quantity: 346000
Days On Site: 365

[Click this hyperlink](#) while viewing on your computer to access
2 additional FL_TIER2: record(s) in the EDR Site Report.

CW707 **JOSE L. SALGUEIRO, DDS, PA.**
West **7933 NW 2 ST**
1/4-1/2 **MIAMI, FL 33126**
0.263 mi.
1390 ft. **Site 3 of 4 in cluster CW**

FL Miami-Dade IW **S104931970**
N/A

Actual: Miami-Dade Co. IW5:
5 ft. Region: DADE
Focus Map: Facility ID: 200102211528055
3 Permit Status: FACILITY NO LONGER NEEDS A PERMIT OR CLOSED
Permit Code: 7
Work Group: IW5
Work Group Number: 13672
Permit Number: IW5-00013672
Address Description: Not reported
Folio: 3040030280010
Title Code: AOP
Title Code Description: ANNUAL OPERATING PERMIT
Permit Title: INDUSTRIAL WASTE 5
Permit Class: REG
Permit Class Description: Regular permit

708 **AUTO PERFECTION**
East **9180 S DIXIE HWY**
1/4-1/2 **MIAMI, FL 33156**
0.264 mi.
1392 ft.

FL Miami-Dade IW **U003703570**
FL Enforcement **N/A**

Actual: Miami-Dade Co. IW5:
12 ft. Region: DADE
Focus Map: Facility ID: 200606091130526
12 Permit Status: FACILITY NO LONGER NEEDS A PERMIT OR CLOSED
Permit Code: 7
Work Group: IW5
Work Group Number: 17545
Permit Number: IW5-00017545
Address Description: Not reported

Map ID
Direction
Distance
Elevation

MAP FINDINGS

Site

Database(s)

EDR ID Number
EPA ID Number

AUTO PERFECTION (Continued)

U003703570

Folio: 3050020000531
Title Code: AOP
Title Code Description: ANNUAL OPERATING PERMIT
Permit Title: INDUSTRIAL WASTE 5
Permit Class: REG
Permit Class Description: Regular permit

Enforcement Miami-Dade:

Region: DADE
Enforcement Officer: Gary Service
Facility Type: Underground Tanks
Facility Status: Closed
Facility Status Code: C
Facility Type Code: UGT
Status Date: 7/7/2000
Case Level: Administrative Stage
Case Number: 1990072009474910
Case Description: Not reported
Address Description: Not reported
Folio: 3050020000531
Officer Name: Gary Service
Case Status Level: A
Work Group: NONE
Work Group Number: Not reported

Region: DADE
Enforcement Officer: Not reported
Facility Type: Industrial Waste [5]
Facility Status: Closed
Facility Status Code: C
Facility Type Code: IW[5]
Status Date: 3/20/2014
Case Level: Ticket Issued
Case Number: 2013090408440770
Case Description: Not reported
Address Description: Not reported
Folio: 3050020000531
Officer Name: Not reported
Case Status Level: T
Work Group: IW5
Work Group Number: Not reported

Region: DADE
Enforcement Officer: Not reported
Facility Type: Industrial Waste [5]
Facility Status: Closed
Facility Status Code: C
Facility Type Code: IW[5]
Status Date: 7/21/2015
Case Level: Consent Agreement, Executed
Case Number: 2012012011462870
Case Description: Not reported
Address Description: Not reported
Folio: 3050020000531
Officer Name: Not reported
Case Status Level: CA
Work Group: IW5

Map ID
Direction
Distance
Elevation

MAP FINDINGS

Site

Database(s)

EDR ID Number
EPA ID Number

AUTO PERFECTION (Continued)

U003703570

Work Group Number: Not reported

Region: DADE
Enforcement Officer: Not reported
Facility Type: Site Assessment For Underground Tank
Facility Status: Open
Facility Status Code: O
Facility Type Code: SA/UGT
Status Date: 11/19/2002
Case Level: State Clean-Up Site
Case Number: 2002111915091690
Case Description: Not reported
Address Description: Not reported
Folio: 3050020000531
Officer Name: Not reported
Case Status Level: SC
Work Group: UT
Work Group Number: Not reported

CZ709 **BARU AGENCY, INC.**
NW **1559 NW 79 AVE**
1/4-1/2 **DORAL, FL 33126**
0.265 mi.
1397 ft. **Site 1 of 3 in cluster CZ**

FL Miami-Dade IW **S118741412**
N/A

Actual: Miami-Dade Co. IW5:
5 ft. Region: DADE
Focus Map: Facility ID: 201509031407280
1 Permit Status: PERMIT ISSUED
Permit Code: 5
Work Group: IW5
Work Group Number: 22004
Permit Number: IW5-00022004
Address Description: Not reported
Folio: 3530340030010
Title Code: AOP
Title Code Description: ANNUAL OPERATING PERMIT
Permit Title: INDUSTRIAL WASTE 5
Permit Class: REG
Permit Class Description: Regular permit

CY710 **LAWNMOWER R US**
East **7315 SW 45 ST (# 1)**
1/4-1/2 **MIAMI, FL 33155**
0.265 mi.
1398 ft. **Site 3 of 18 in cluster CY**

FL Miami-Dade IW **S104286704**
N/A

Actual: Miami-Dade Co. IW5:
9 ft. Region: DADE
Focus Map: Facility ID: 199909111116129
8 Permit Status: PERMIT ISSUED
Permit Code: 5
Work Group: IW5
Work Group Number: 1005
Permit Number: IW5-00001005
Address Description: Not reported

Map ID
Direction
Distance
Elevation

MAP FINDINGS

Site

Database(s)

EDR ID Number
EPA ID Number

LAWNMOWER R US (Continued)

S104286704

Folio: 3040230410060
Title Code: AOP
Title Code Description: ANNUAL OPERATING PERMIT
Permit Title: INDUSTRIAL WASTE 5
Permit Class: REG
Permit Class Description: Regular permit

CY711
East
1/4-1/2
0.265 mi.
1398 ft.
MOBILE TUNE-UPS , INC.
7315 SW 45 ST (BAY 2)
MIAMI, FL 33155
Site 4 of 18 in cluster CY

FL Miami-Dade IW
S103448958
N/A

Actual: Miami-Dade Co. IW6:
9 ft. Region: DADE
Focus Map: Facility ID: 199909111505339
8 Permit Status: FACILITY NO LONGER NEEDS A PERMIT OR CLOSED
Permit Code: 7
Work Group: IW6
Work Group Number: 3367
Permit Number: IW6-00003367
Address Description: Not reported
Folio: 3040230410060
Title Code: AOP
Title Code Description: ANNUAL OPERATING PERMIT
Permit Title: WELLFIELD PROTECTION
Permit Class: B
Permit Class Description: Shared access tenants on septic tank

Miami-Dade Co. IW5:
Region: DADE
Facility ID: 199909111001104
Permit Status: FACILITY NO LONGER NEEDS A PERMIT OR CLOSED
Permit Code: 7
Work Group: IW5
Work Group Number: 10896
Permit Number: IW5-00010896
Address Description: Not reported
Folio: 3040230410060
Title Code: AOP
Title Code Description: ANNUAL OPERATING PERMIT
Permit Title: INDUSTRIAL WASTE 5
Permit Class: REG
Permit Class Description: Regular permit

CY712
East
1/4-1/2
0.265 mi.
1398 ft.
CABALLERO METALS CORP.
7315 SW 45 ST (BAY 3,4,5)
MIAMI, FL 33155
Site 5 of 18 in cluster CY

FL Miami-Dade Co. AP
FL Miami-Dade IW
S104931990
N/A

Actual: Miami-Dade Co. AP:
9 ft. Region: DADE
Focus Map: Facility ID: 200803251355502
8 Work Group: AP
Work Group Number: 2511

Map ID
Direction
Distance
Elevation

MAP FINDINGS

Site

Database(s)

EDR ID Number
EPA ID Number

CABALLERO METALS CORP. (Continued)

S104931990

Permit Number: AP-00002511
Address Description: Not reported
Folio: 3040230770100
Title Code: AOP
Title Code Description: ANNUAL OPERATING PERMIT
Permit Title: AIR POLLUTION
Permit Class: DERM
Permit Class Description: DADE COUNTY DERM PERMIT
Permit Status: PERMIT ISSUED
Permit Code: 5

Miami-Dade Co. IW5:

Region: DADE
Facility ID: 200102071002261
Permit Status: PERMIT ISSUED
Permit Code: 5
Work Group: IW5
Work Group Number: 13642
Permit Number: IW5-00013642
Address Description: Not reported
Folio: 3040230770100
Title Code: AOP
Title Code Description: ANNUAL OPERATING PERMIT
Permit Title: INDUSTRIAL WASTE 5
Permit Class: REG
Permit Class Description: Regular permit

DA713 **ACE DOG GROOMING**
East **7374 SW 40 ST**
1/4-1/2 **MIAMI, FL 33155**
0.265 mi.
1398 ft. **Site 1 of 6 in cluster DA**

FL Miami-Dade IW **S104245176**
N/A

Actual:
6 ft.

Focus Map:
8

Miami-Dade Co. IW6:

Region: DADE
Facility ID: 199909111504243
Permit Status: FACILITY NO LONGER NEEDS A PERMIT OR CLOSED
Permit Code: 7
Work Group: IW6
Work Group Number: 2097
Permit Number: IW6-00002097
Address Description: Not reported
Folio: 3040230110020
Title Code: AOP
Title Code Description: ANNUAL OPERATING PERMIT
Permit Title: WELLFIELD PROTECTION
Permit Class: B
Permit Class Description: Shared access tenants on septic tank

Map ID
Direction
Distance
Elevation

MAP FINDINGS

Site

Database(s)

EDR ID Number
EPA ID Number

CW714 **OPTI MED, CORP.**
West **7943 NW 2 ST**
1/4-1/2 **MIAMI, FL 33126**
0.269 mi.
1419 ft. **Site 4 of 4 in cluster CW**

FL Miami-Dade IW **S104289297**
N/A

Actual: Miami-Dade Co. IW5:
5 ft. Region: DADE
Focus Map: Facility ID: 199909111304172
3 Permit Status: FACILITY NO LONGER NEEDS A PERMIT OR CLOSED
 Permit Code: 7
 Work Group: IW5
 Work Group Number: 7801
 Permit Number: IW5-00007801
 Address Description: Not reported
 Folio: 3040030280010
 Title Code: AOP
 Title Code Description: ANNUAL OPERATING PERMIT
 Permit Title: INDUSTRIAL WASTE 5
 Permit Class: REG
 Permit Class Description: Regular permit

DA715 **ALL MOTORS ASSURANCE AGENCY, INC.**
East **7361 SW 40 ST**
1/4-1/2 **MIAMI, FL 33155**
0.270 mi.
1424 ft. **Site 2 of 6 in cluster DA**

FL Miami-Dade IW **S104245335**
N/A

Actual: Miami-Dade Co. IW6:
6 ft. Region: DADE
Focus Map: Facility ID: 199909111502177
8 Permit Status: NOV ISSUED
 Permit Code: 2
 Work Group: IW6
 Work Group Number: 574
 Permit Number: IW6-00000574
 Address Description: Not reported
 Folio: 3040140084470
 Title Code: AOP
 Title Code Description: ANNUAL OPERATING PERMIT
 Permit Title: WELLFIELD PROTECTION
 Permit Class: B
 Permit Class Description: Shared access tenants on septic tank

DB716 **VALDES ENTERPRISES**
East **7420 SW 8 ST**
1/4-1/2 **MIAMI DADE (County), FL**
0.270 mi.
1424 ft. **Site 1 of 5 in cluster DB**

FL Miami-Dade Co. HWS **S107553375**
N/A

Actual: Miami-Dade Co. HWS:
4 ft. Region: DADE
Focus Map: Property Tax Folio #: 3040110230140
4 Phase Type: S
 Facility ID: 1999090423192990
 Phase: 2
 DEP Number: 8506135
 State Class: FPLIRP

Map ID
Direction
Distance
Elevation

MAP FINDINGS

Site

Database(s)

EDR ID Number
EPA ID Number

VALDES ENTERPRISES (Continued)

S107553375

Eligibility: PARTIAL
State Rank: 10
Phase Description: PENDING REMEDIAL ACTION PLAN
Phase Type Description: SITES THAT HAVE STOPPED WORK AS A RESULT OF CHAPTER 376.3
COI Name: Not reported
COI Travel Time: Not reported
X Coordinate: 881161
Y Coordinate: 519929
Decode of state class: Not reported
Work Group: UT
Work Group Number: 214
Start Date: 1992-08-26 00:00:00
Address Description: Not reported
Latitude: 25.762
Longitude: -80.316

DC717 AA ELITE AUTO BODY CORP.
East 7350 SW 42 ST
1/4-1/2 MIAMI, FL 33155
0.270 mi.
1425 ft. Site 1 of 2 in cluster DC

FL Miami-Dade Co. AP S122349186
FL Miami-Dade IW N/A

Actual: Miami-Dade Co. AP:
8 ft. Region: DADE
Focus Map: Facility ID: 199904211329018
8 Work Group: AP
Work Group Number: 267
Permit Number: AP-00000267
Address Description: Not reported
Folio: 3040230120461
Title Code: AOP
Title Code Description: ANNUAL OPERATING PERMIT
Permit Title: AIR EMISSIONS
Permit Class: DERM
Permit Class Description: DADE COUNTY DERM PERMIT
Permit Status: PERMIT ISSUED
Permit Code: 5

Miami-Dade Co. IW5:
Region: DADE
Facility ID: 199909110830362
Permit Status: PERMIT ISSUED
Permit Code: 5
Work Group: IW5
Work Group Number: 4935
Permit Number: IW5-00004935
Address Description: Not reported
Folio: 3040230120461
Title Code: AOP
Title Code Description: ANNUAL OPERATING PERMIT
Permit Title: INDUSTRIAL WASTE 5
Permit Class: REG
Permit Class Description: Regular permit

Map ID
Direction
Distance
Elevation

MAP FINDINGS

Site

Database(s)

EDR ID Number
EPA ID Number

DB718 **JESUS SERVICE STATION CORP.**
East **7420 SW 8 ST**
1/4-1/2 **MIAMI, FL 33144**
0.270 mi.
1427 ft. **Site 2 of 5 in cluster DB**

FL UST
FL Miami-Dade Co. SPILL
FL Miami-Dade Co. HWS
FL Miami-Dade IW
FL Enforcement

U001346358
N/A

Actual:
4 ft.

Miami-Dade Co. Tanks:

Focus Map:
4

Facility ID: 199909011829245
Permit Code: 7
Work Group: UT
Work Group Number: 214
Permit Number: UT-00000214
Location Description: Not reported
Folio: 3040110230140
Permit Status: FACILITY NO LONGER NEEDS A PERMIT OR CLOSED
Title Code: AOP
Title Status: ANNUAL OPERATING PERMIT
Permit Title: STORAGE TANKS
Class Code: REG
Class Status: REGULAR PERMIT

Miami-Dade Co. SPILL:

Region: DADE
Persec: UT
File Number: 5033
Facility ID: 000214
Class: Facility that was found eligible for cleanup money under the Florida Pollutant Liability Insurance Restoration Program
Category: Facilities which are approved for reimbursement and can switch to state cleanup (You need to be a small business to get state cleanup)
Eligibility: PARTIAL
Eligibility Date: 10/29/1993
Rank: 13
Permit Status: O
Completion Date: 8/8/1996
End Date: 9/16/1994

Miami-Dade Co. HWS:

Region: DADE
Property Tax Folio #: 3040110230140
Phase Type: Not reported
Facility ID: 2003091115440310
Phase: 1
DEP Number: 8506135
State Class: PCPP
Eligibility: APPROVED
State Rank: 10
Phase Description: PENDING ENVIRONMENTAL ASSESSMENT ACTIVITIES
Phase Type Description: Not reported
COI Name: Not reported
COI Travel Time: Not reported
X Coordinate: 881161
Y Coordinate: 519929
Decode of state class: Petroleum Contamination Participation Program: All sites are eligible to apply; however, the deadline for this acceptance into this program is December 31, 1998. Petroleum contamination must have occurred prior to anuary 1, 1995. Provides up to \$300,000 of site rehabilitation funding and there is a copayment of 25%.

Map ID
Direction
Distance
Elevation

MAP FINDINGS

Site

Database(s)

EDR ID Number
EPA ID Number

JESUS SERVICE STATION CORP. (Continued)

U001346358

Work Group: UT
Work Group Number: 214
Start Date: 1990-11-21 00:00:00
Address Description: Not reported
Latitude: 25.762
Longitude: -80.316

Miami-Dade Co. IW5:

Region: DADE
Facility ID: 199909110831330
Permit Status: PERMIT ISSUED
Permit Code: 5
Work Group: IW5
Work Group Number: 5427
Permit Number: IW5-00005427
Address Description: Not reported
Folio: 3040110230140
Title Code: AOP
Title Code Description: ANNUAL OPERATING PERMIT
Permit Title: INDUSTRIAL WASTE 5
Permit Class: REG
Permit Class Description: Regular permit

Enforcement Miami-Dade:

Region: DADE
Enforcement Officer: Not reported
Facility Type: Underground Tanks
Facility Status: Open
Facility Status Code: O
Facility Type Code: UGT
Status Date: 10/24/2003
Case Level: Administrative Stage
Case Number: 2003091115542820
Case Description: SECTION NOV/REASSIGNED TO JR 4/7/2009
Address Description: Not reported
Folio: 3040110230140
Officer Name: Not reported
Case Status Level: A
Work Group: UT
Work Group Number: Not reported

Region: DADE
Enforcement Officer: Not reported
Facility Type: Industrial Waste [5]
Facility Status: Closed
Facility Status Code: C
Facility Type Code: IW[5]
Status Date: 12/16/2009
Case Level: Administrative Stage
Case Number: 2004092716092080
Case Description: SECTION CASE/REASSIGNED TO JR 2/2/2009
Address Description: Not reported
Folio: 3040110230140
Officer Name: Not reported
Case Status Level: A
Work Group: IW5

Map ID
Direction
Distance
Elevation

MAP FINDINGS

Site

Database(s)

EDR ID Number
EPA ID Number

JESUS SERVICE STATION CORP. (Continued)

U001346358

| | |
|-----------------------|---|
| Work Group Number: | Not reported |
| Region: | DADE |
| Enforcement Officer: | Not reported |
| Facility Type: | Underground Tanks |
| Facility Status: | Closed |
| Facility Status Code: | C |
| Facility Type Code: | UGT |
| Status Date: | 4/21/2005 |
| Case Level: | Ticket Issued |
| Case Number: | 2005030110025740 |
| Case Description: | 24-41.6 VIOLATION OF REQUIREMENTS OF PETROLEUM HANDLING |
| Address Description: | Not reported |
| Folio: | 3040110230140 |
| Officer Name: | Not reported |
| Case Status Level: | T |
| Work Group: | UT |
| Work Group Number: | Not reported |
| Region: | DADE |
| Enforcement Officer: | Not reported |
| Facility Type: | Underground Tanks |
| Facility Status: | Open |
| Facility Status Code: | O |
| Facility Type Code: | UGT |
| Status Date: | 7/7/2000 |
| Case Level: | State Clean-Up Site |
| Case Number: | 1991070109541420 |
| Case Description: | Not reported |
| Address Description: | Not reported |
| Folio: | 3040110230140 |
| Officer Name: | Not reported |
| Case Status Level: | SC |
| Work Group: | UT |
| Work Group Number: | Not reported |
| Region: | DADE |
| Enforcement Officer: | Not reported |
| Facility Type: | Underground Tanks |
| Facility Status: | Closed |
| Facility Status Code: | C |
| Facility Type Code: | UGT |
| Status Date: | 6/2/2010 |
| Case Level: | Section Enforcement |
| Case Number: | 2006042509020040 |
| Case Description: | 62-761/REASSIGNED TO JR 4/7/2009 |
| Address Description: | Not reported |
| Folio: | 3040110230140 |
| Officer Name: | Not reported |
| Case Status Level: | SEC |
| Work Group: | UT |
| Work Group Number: | Not reported |
| Region: | DADE |
| Enforcement Officer: | Not reported |
| Facility Type: | Industrial Waste [5] |
| Facility Status: | Closed |

Map ID
Direction
Distance
Elevation

MAP FINDINGS

Site

Database(s)

EDR ID Number
EPA ID Number

JESUS SERVICE STATION CORP. (Continued)

U001346358

Facility Status Code: C
Facility Type Code: IW[5]
Status Date: 6/3/2014
Case Level: Ticket Issued
Case Number: 2014042511391820
Case Description: Not reported
Address Description: Not reported
Folio: 3040110230140
Officer Name: Not reported
Case Status Level: T
Work Group: IW5
Work Group Number: Not reported

Region: DADE
Enforcement Officer: Not reported
Facility Type: Industrial Waste [5]
Facility Status: Closed
Facility Status Code: C
Facility Type Code: IW[5]
Status Date: 2/19/2019
Case Level: Ticket Issued
Case Number: 2018090610345660
Case Description: 24-29 FAILURE TO COMPLY W. ORDERS OF DIRECTOR
Address Description: Not reported
Folio: 3040110230140
Officer Name: Not reported
Case Status Level: T
Work Group: IW5
Work Group Number: Not reported

CY719
East
1/4-1/2
0.271 mi.
1429 ft.

DIAZ
7375 SW 45 ST
MIAMI, FL 33155
Site 6 of 18 in cluster CY

FL Miami-Dade IW
FL Enforcement
S106709217
N/A

Actual:
8 ft.

Focus Map:
8

Miami-Dade Co. IW6:
Region: DADE
Facility ID: 199909111501134
Permit Status: FACILITY NO LONGER NEEDS A PERMIT OR CLOSED
Permit Code: 7
Work Group: IW6
Work Group Number: 336
Permit Number: IW6-00000336
Address Description: Not reported
Folio: 3040230410120
Title Code: AOP
Title Code Description: ANNUAL OPERATING PERMIT
Permit Title: WELLFIELD PROTECTION
Permit Class: B
Permit Class Description: Shared access tenants on septic tank

Miami-Dade Co. IW5:
Region: DADE
Facility ID: 199909111000364
Permit Status: VERIFICATION OF PERMIT REQUIREMENT
Permit Code: 17

Map ID
Direction
Distance
Elevation

MAP FINDINGS

Site

Database(s)

EDR ID Number
EPA ID Number

DIAZ (Continued)

S106709217

Work Group: IW5
Work Group Number: 10819
Permit Number: IW5-00010819
Address Description: Not reported
Folio: 3040230410120
Title Code: AOP
Title Code Description: ANNUAL OPERATING PERMIT
Permit Title: INDUSTRIAL WASTE 5
Permit Class: REG
Permit Class Description: Regular permit

Enforcement Miami-Dade:

Region: DADE
Enforcement Officer: Pamela Paulk
Facility Type: Sewer
Facility Status: Closed
Facility Status Code: C
Facility Type Code: SEW
Status Date: 12/5/1991
Case Level: Ticket Issued
Case Number: 1991120514480490
Case Description: Not reported
Address Description: Not reported
Folio: 3040230410120
Officer Name: Pamela Paulk
Case Status Level: T
Work Group: NONE
Work Group Number: Not reported

Region: DADE
Enforcement Officer: Pamela Paulk
Facility Type: Potable Water
Facility Status: Closed
Facility Status Code: C
Facility Type Code: WATER
Status Date: 12/5/1991
Case Level: Ticket Issued
Case Number: 1991081211390750
Case Description: Not reported
Address Description: Not reported
Folio: 3040230410120
Officer Name: Pamela Paulk
Case Status Level: T
Work Group: NONE
Work Group Number: Not reported

CY720
East
1/4-1/2
0.272 mi.
1437 ft.
EMBROICO, INC.
7301 SW 45 ST (BAY 2-3)
MIAMI, FL 33155
Site 7 of 18 in cluster CY

FL Miami-Dade IW **S104287016**
N/A

Actual: Miami-Dade Co. IW5:
9 ft. Region: DADE
Focus Map: Facility ID: 199909110901289
8 Permit Status: PERMIT ISSUED
Permit Code: 5

Map ID
Direction
Distance
Elevation

MAP FINDINGS

Site

Database(s)

EDR ID Number
EPA ID Number

EMBROICO, INC. (Continued)

S104287016

Work Group: IW5
Work Group Number: 2067
Permit Number: IW5-00002067
Address Description: Not reported
Folio: 3040230770010
Title Code: AOP
Title Code Description: ANNUAL OPERATING PERMIT
Permit Title: INDUSTRIAL WASTE 5
Permit Class: REG
Permit Class Description: Regular permit

Region: DADE
Facility ID: 200207091520073
Permit Status: PERMIT ISSUED
Permit Code: 5
Work Group: IW5
Work Group Number: 14561
Permit Number: IW5-00014561
Address Description: Not reported
Folio: 3040230770010
Title Code: AOP
Title Code Description: ANNUAL OPERATING PERMIT
Permit Title: INDUSTRIAL WASTE 5
Permit Class: REG
Permit Class Description: Regular permit

CY721
East
1/4-1/2
0.272 mi.
1437 ft.

SOUTHEAST TOWING, INC.
7301 SW 45 ST (BAY 7)
MIAMI, FL 33155
Site 8 of 18 in cluster CY

FL Miami-Dade IW S103835214
N/A

Actual:
9 ft.

Focus Map:
8

Miami-Dade Co. IW6:
Region: DADE
Facility ID: 199909111507464
Permit Status: FACILITY NO LONGER NEEDS A PERMIT OR CLOSED
Permit Code: 7
Work Group: IW6
Work Group Number: 4151
Permit Number: IW6-00004151
Address Description: Not reported
Folio: 3040230770070
Title Code: AOP
Title Code Description: ANNUAL OPERATING PERMIT
Permit Title: WELLFIELD PROTECTION
Permit Class: B
Permit Class Description: Shared access tenants on septic tank

Miami-Dade Co. IW5:
Region: DADE
Facility ID: 199909111343027
Permit Status: FACILITY NO LONGER NEEDS A PERMIT OR CLOSED
Permit Code: 7
Work Group: IW5
Work Group Number: 10226
Permit Number: IW5-00010226
Address Description: Not reported

Map ID
Direction
Distance
Elevation

MAP FINDINGS

Site

Database(s)

EDR ID Number
EPA ID Number

SOUTHEAST TOWING, INC. (Continued)

S103835214

Folio: 3040230770070
Title Code: AOP
Title Code Description: ANNUAL OPERATING PERMIT
Permit Title: INDUSTRIAL WASTE 5
Permit Class: REG
Permit Class Description: Regular permit

CY722
East
1/4-1/2
0.272 mi.
1437 ft.

STATION 8, LLC.
7301 SW 45 ST (BAY 4)
MIAMI, FL 33155
Site 9 of 18 in cluster CY

FL Miami-Dade IW

S122525443
N/A

Actual:
9 ft.
Focus Map:
8

Miami-Dade Co. IW5:
Region: DADE
Facility ID: 201808231443128
Permit Status: PERMIT ISSUED
Permit Code: 5
Work Group: IW5
Work Group Number: 23209
Permit Number: IW5-00023209
Address Description: Not reported
Folio: 3040230770040
Title Code: AOP
Title Code Description: ANNUAL OPERATING PERMIT
Permit Title: INDUSTRIAL WASTE 5
Permit Class: REG
Permit Class Description: Regular permit

CY723
East
1/4-1/2
0.272 mi.
1437 ft.

PRESTIGE IMPORT AUTOMOBILES, INC.
7301 SW 45 ST (BAY 3)
MIAMI, FL 33155
Site 10 of 18 in cluster CY

FL Miami-Dade IW

S109418553
N/A

Actual:
9 ft.
Focus Map:
8

Miami-Dade Co. IW5:
Region: DADE
Facility ID: 200902101149212
Permit Status: FACILITY NO LONGER NEEDS A PERMIT OR CLOSED
Permit Code: 7
Work Group: IW5
Work Group Number: 18972
Permit Number: IW5-00018972
Address Description: Not reported
Folio: 3040230770020
Title Code: AOP
Title Code Description: ANNUAL OPERATING PERMIT
Permit Title: INDUSTRIAL WASTE 5
Permit Class: REG
Permit Class Description: Regular permit

Map ID
Direction
Distance
Elevation

MAP FINDINGS

Site

Database(s)

EDR ID Number
EPA ID Number

CY724
East
1/4-1/2
0.272 mi.
1437 ft.
GILBERT'S ANTIQUES AND MORE
7301 SW 45 ST (BAY 5)
MIAMI, FL 33155
Site 11 of 18 in cluster CY

FL Miami-Dade IW
S104291000
N/A

Actual:
9 ft.
Focus Map:
8
Miami-Dade Co. IW5:
Region: DADE
Facility ID: 199909111005111
Permit Status: FACILITY NO LONGER NEEDS A PERMIT OR CLOSED
Permit Code: 7
Work Group: IW5
Work Group Number: 11543
Permit Number: IW5-00011543
Address Description: Not reported
Folio: 3040230770010
Title Code: AOP
Title Code Description: ANNUAL OPERATING PERMIT
Permit Title: INDUSTRIAL WASTE 5
Permit Class: REG
Permit Class Description: Regular permit

725
East
1/4-1/2
0.272 mi.
1438 ft.
PARCEL SOUTH OF MDCPS BUS DEPOT
MIAMI DADE (County), FL

FL Miami-Dade Co. HWS
S120693257
N/A

Actual:
8 ft.
Focus Map:
8
Miami-Dade Co. HWS:
Region: DADE
Property Tax Folio #: 3040230000198
Phase Type: Not reported
Facility ID: 2016112310423350
Phase: 1
DEP Number: Not reported
State Class: Not reported
Eligibility: Not reported
State Rank: 0
Phase Description: PENDING ENVIRONMENTAL ASSESSMENT ACTIVITIES
Phase Type Description: Not reported
COI Name: Not reported
COI Travel Time: Not reported
X Coordinate: 881847
Y Coordinate: 507945
Decode of state class: Not reported
Work Group: HWR
Work Group Number: 871
Start Date: 2016-11-15 00:00:00
Address Description: Not reported
Latitude: 25.729
Longitude: -80.314

Map ID
Direction
Distance
Elevation

MAP FINDINGS

Site

Database(s)

EDR ID Number
EPA ID Number

DD726 **MDCPS BUS DEPOT SITE**
East **4378 SW 74 AVE**
1/4-1/2 **MIAMI DADE (County), FL**
0.273 mi.
1441 ft. **Site 1 of 2 in cluster DD**

FL Miami-Dade Co. HWS **S120693254**
N/A

Actual: Miami-Dade Co. HWS:
8 ft. Region: DADE
Focus Map: Property Tax Folio #: 3040230000197
8 Phase Type: Not reported
 Facility ID: 2016121311220470
 Phase: 1
 DEP Number: Not reported
 State Class: Not reported
 Eligibility: Not reported
 State Rank: 0
 Phase Description: PENDING ENVIRONMENTAL ASSESSMENT ACTIVITIES
 Phase Type Description: Not reported
 COI Name: OR
 COI Travel Time: AVG
 X Coordinate: 881865
 Y Coordinate: 508285
 Decode of state class: Not reported
 Work Group: IW5
 Work Group Number: 8644
 Start Date: 2016-11-23 00:00:00
 Address Description: Not reported
 Latitude: 25.73
 Longitude: -80.314

DE727 **DENTAL OFFICE FOR BRUCE GREENSTEIN, DMD**
SSW **11921 S DIXIE HWY (SUITE 202)**
1/4-1/2 **PINECREST, FL 33156**
0.274 mi.
1447 ft. **Site 1 of 4 in cluster DE**

FL Miami-Dade IW **S105796450**
N/A

Actual: Miami-Dade Co. IW5:
10 ft. Region: DADE
Focus Map: Facility ID: 200301310910149
13 Permit Status: FACILITY NO LONGER NEEDS A PERMIT OR CLOSED
 Permit Code: 7
 Work Group: IW5
 Work Group Number: 15012
 Permit Number: IW5-00015012
 Address Description: Not reported
 Folio: 2050100130460
 Title Code: AOP
 Title Code Description: ANNUAL OPERATING PERMIT
 Permit Title: INDUSTRIAL WASTE 5
 Permit Class: REG
 Permit Class Description: Regular permit

Map ID
Direction
Distance
Elevation

MAP FINDINGS

Site

Database(s)

EDR ID Number
EPA ID Number

DE728 **P M INTERNATIONAL TRADING CORP INC**
SSW **11945 S DIXIE HWY**
1/4-1/2 **PINECREST, FL 33156**
0.274 mi.
1449 ft. **Site 2 of 4 in cluster DE**

FL LUST **U001346388**
FL UST **N/A**
FL Miami-Dade Co. SPILL
FL Miami-Dade IW

Actual:
10 ft.

LUST:

Focus Map:
13

Region: STATE
Facility Id: 8506219
Facility Status: OPEN
Facility Type: A - Retail Station
Facility Phone: (305)238-1847
Facility Cleanup Rank: 8533
District: Southeast District
Lat/Long (dms): 25 39 33.3288 / 80 19 34.9374
Section: Not reported
Township: Not reported
Range: Not reported
Feature: Not reported
Method: DMAP
Datum: 0
Score: 31
Score Effective Date: 07/09/2008
Score When Ranked: 10
Operator: MICHAEL TOUMA
Name Update: 10/02/2002
Address Update: 10/02/2002

Discharge Cleanup Summary:

Discharge Date: 07/17/2003
PCT Discharge Combined: Not reported
Cleanup Required: R - CLEANUP REQUIRED
Discharge Cleanup Status: SRCR - SRCR COMPLETE
Disch Cleanup Status Date: 05/25/2011
Cleanup Work Status: COMPLETED
Information Source: D - DISCHARGE NOTIFICATION
Other Source Description: Not reported
Eligibility Indicator: I - INELIGIBLE
Site Manager: GARCIA_GX
Site Mgr End Date: 05/10/2011
Tank Office: PCLP13 - MIAMI-DADE COUNTY DEPT OF REGULATORY & ECON RESOUR
Discharge Date: 08/24/1987
PCT Discharge Combined: Not reported
Cleanup Required: R - CLEANUP REQUIRED
Discharge Cleanup Status: SRCR - SRCR COMPLETE
Disch Cleanup Status Date: 05/25/2011
Cleanup Work Status: COMPLETED
Information Source: E - EDI
Other Source Description: Not reported
Eligibility Indicator: E - ELIGIBLE
Site Manager: BAILEY_K
Site Mgr End Date: 09/01/2010
Tank Office: PCTM5 - PETROLEUM CLEANUP TEAM 5

Petroleum Cleanup Program Eligibility:

Facility ID: 8506219
Discharge Date: 24-AUG-87
Pct Discharge Combined With: Not reported
Cleanup Required: R - CLEANUP REQUIRED
Discharge Cleanup Status: SRCR - SRCR COMPLETE

Map ID
Direction
Distance
Elevation

MAP FINDINGS

Site

Database(s)

EDR ID Number
EPA ID Number

P M INTERNATIONAL TRADING CORP INC (Continued)

U001346388

Disch Cleanup Status Date: 05/25/2011
Cleanup Work Status: COMPLETED
Information Source: E - EDI
Other Source Description: Not reported
Application Received Date: 22-OCT-87
Cleanup Program: E - EARLY DETECTION INCENTIVE
Eligibility Status: 08-DEC-89
Elig Status Date: 08-DEC-89
Letter Of Intent Date: 12/29/1988
Redetermined: No
Inspection Date: 03/30/1988
Site Manager: BAILEY_K
Site Mgr End Date: 09/01/2010
Tank Office: PCTM5 - PETROLEUM CLEANUP TEAM 5
Deductible Amount: Not reported
Deductible Paid To Date: 0
Co-Pay Amount: Not reported
Co-Pay Paid To Date: 0
Cap Amount: Not reported

Contaminated Media:

Discharge Date: 07/17/2003
Pct Discharge Combined With: Not reported
Cleanup Required: R - CLEANUP REQUIRED
Discharge Cleanup Status: SRCR - SRCR COMPLETE
Disch Cleanup Status Date: 05/25/2011
Cleanup Work Status: COMPLETED
Information Source: D - DISCHARGE NOTIFICATION
Other Source Description: Not reported
Elig Indicator: I - INELIGIBLE
Site Manager: GARCIA_GX
Site Mgr End Date: 05/10/2011
Tank Office: PCLP13 - MIAMI-DADE COUNTY DEP
Contaminated Drinking Wells: Not reported
Contaminated Monitoring Well: Not reported
Contaminated Soil: Yes
Contaminated Surface Water: Not reported
Contaminated Ground Water: Yes
Pollutant: B - Unleaded Gas
Pollutant Other Description: Not reported
Gallons Discharged: Not reported
Discharge Date: 08/24/1987
Pct Discharge Combined With: Not reported
Cleanup Required: R - CLEANUP REQUIRED
Discharge Cleanup Status: SRCR - SRCR COMPLETE
Disch Cleanup Status Date: 05/25/2011
Cleanup Work Status: COMPLETED
Information Source: E - EDI
Other Source Description: Not reported
Elig Indicator: E - ELIGIBLE
Site Manager: BAILEY_K
Site Mgr End Date: 09/01/2010
Tank Office: PCTM5 - PETROLEUM CLEANUP TEAM
Contaminated Drinking Wells: 0
Contaminated Monitoring Well: Yes
Contaminated Soil: No
Contaminated Surface Water: No
Contaminated Ground Water: Yes

Map ID
Direction
Distance
Elevation

MAP FINDINGS

Site

Database(s)

EDR ID Number
EPA ID Number

P M INTERNATIONAL TRADING CORP INC (Continued)

U001346388

Pollutant: Z - Other Non Regulated
Pollutant Other Description: UNKNOWN
Gallons Discharged: Not reported

Task Information:
District: SED
Facility ID: 8506219
Facility Status: OPEN
Facility Type: A - Retail Station -
County: MIAMI-DADE
County ID: 13
Cleanup Eligibility Status: I
Source Effective Date: 05-10-2011
Discharge Date: 07-17-2003
Cleanup Required: R - CLEANUP REQUIRED
Discharge Cleanup Status: SRCR - SRCR COMPLETE
Disch Cleanup Status Date: 05-25-2011
SRC Action Type: SRCR - SITE REHABILITATION COMPLETION REPORT
SRC Submit Date: 03-24-2011
SRC Review Date: 05-10-2011
SRC Completion Status: A - APPROVED
SRC Issue Date: 05-25-2011
SRC Comment: Not reported
Cleanup Work Status: COMPLETED
Site Mgr: GARCIA_GX
Site Mgr End Date: 05-10-2011
Tank Office: PCLP13 - Dade County
SR Task ID: Not reported
SR Cleanup Responsible: Not reported
SR Funding Eligibility Type: Not reported
SR Actual Cost: Not reported
SR Completion Date: Not reported
SR Payment Date: Not reported
SR Oral Date: Not reported
SR Written Date: Not reported
SR Soil Removal: Not reported
SR Free Product Removal: Not reported
SR Soil Tonnage Removed: Not reported
SR Soil Treatment: Not reported
SR Other Treatment: Not reported
SR Alternate Proc Received Date: Not reported
SR Alternate Procedure Status: Not reported
SR Alternate Procedure Status Date: Not reported
SR Alternate Procedure Comments: Not reported
SA Task ID: 73972
SA Cleanup Responsible: Not reported
SA Funding Eligibility Type: Not reported
SA Actual Cost: Not reported
SA Completion Date: Not reported
SA Payment Date: Not reported
RAP Task ID: 83490
RAP Cleanup Responsible ID: Not reported
RAP Funding Eligibility Type: Not reported
RAP Actual Cost: Not reported
RAP Completion Date: 10-13-2009
RAP Payment Date: Not reported
RAP Last Order Approved: Not reported
RA Task ID: 86165

Map ID
Direction
Distance
Elevation

MAP FINDINGS

Site

Database(s)

EDR ID Number
EPA ID Number

P M INTERNATIONAL TRADING CORP INC (Continued)

U001346388

| | |
|-------------------------------------|--|
| RA Cleanup Responsible: | Not reported |
| RA Funding Eligibility Type: | Not reported |
| RA Years to Complete: | 0 |
| RA Actual Cost: | Not reported |
| District: | SED |
| Facility ID: | 8506219 |
| Facility Status: | OPEN |
| Facility Type: | A - Retail Station - |
| County: | MIAMI-DADE |
| County ID: | 13 |
| Cleanup Eligibility Status: | E |
| Source Effective Date: | 05-10-2011 |
| Discharge Date: | 08-24-1987 |
| Cleanup Required: | R - CLEANUP REQUIRED |
| Discharge Cleanup Status: | SRCR - SRCR COMPLETE |
| Disch Cleanup Status Date: | 05-25-2011 |
| SRC Action Type: | SRCR - SITE REHABILITATION COMPLETION REPORT |
| SRC Submit Date: | 03-24-2011 |
| SRC Review Date: | 05-10-2011 |
| SRC Completion Status: | A - APPROVED |
| SRC Issue Date: | 05-25-2011 |
| SRC Comment: | DELETED ALL DATES; ADDTNL WORK COMPLETED |
| Cleanup Work Status: | COMPLETED |
| Site Mgr: | BAILEY_K |
| Site Mgr End Date: | 09-01-2010 |
| Tank Office: | PCTM5 - Team 5 |
| SR Task ID: | 85332 |
| SR Cleanup Responsible: | Not reported |
| SR Funding Eligibility Type: | Not reported |
| SR Actual Cost: | Not reported |
| SR Completion Date: | 03-16-2010 |
| SR Payment Date: | Not reported |
| SR Oral Date: | Not reported |
| SR Written Date: | Not reported |
| SR Soil Removal: | Y |
| SR Free Product Removal: | Not reported |
| SR Soil Tonnage Removed: | 45 |
| SR Soil Treatment: | Not reported |
| SR Other Treatment: | Not reported |
| SR Alternate Proc Received Date: | Not reported |
| SR Alternate Procedure Status: | Not reported |
| SR Alternate Procedure Status Date: | Not reported |
| SR Alternate Procedure Comments: | Not reported |
| SA Task ID: | 33398 |
| SA Cleanup Responsible: | Not reported |
| SA Funding Eligibility Type: | Not reported |
| SA Actual Cost: | Not reported |
| SA Completion Date: | 04-14-1989 |
| SA Payment Date: | 04-06-1990 |
| RAP Task ID: | 33399 |
| RAP Cleanup Responsible ID: | RP - RESPONSIBLE PARTY |
| RAP Funding Eligibility Type: | Not reported |
| RAP Actual Cost: | \$17,379.00 |
| RAP Completion Date: | Not reported |
| RAP Payment Date: | 04-06-1990 |
| RAP Last Order Approved: | 1993-05-24 00:00:00 |
| RA Task ID: | 33400 |

Map ID
Direction
Distance
Elevation

MAP FINDINGS

Site

Database(s)

EDR ID Number
EPA ID Number

P M INTERNATIONAL TRADING CORP INC (Continued)

U001346388

| | |
|------------------------------|------------------------|
| RA Cleanup Responsible: | RP - RESPONSIBLE PARTY |
| RA Funding Eligibility Type: | Not reported |
| RA Years to Complete: | 1 |
| RA Actual Cost: | Not reported |

[Click here for Florida Oculus:](#)

Miami-Dade Co. Tanks:

| | |
|-----------------------|---|
| Facility ID: | 199909011827539 |
| Permit Code: | 7 |
| Work Group: | UT |
| Work Group Number: | 37 |
| Permit Number: | UT-00000037 |
| Location Description: | Not reported |
| Folio: | 2050100040740 |
| Permit Status: | FACILITY NO LONGER NEEDS A PERMIT OR CLOSED |
| Title Code: | AOP |
| Title Status: | ANNUAL OPERATING PERMIT |
| Permit Title: | STORAGE TANKS |
| Class Code: | REG |
| Class Status: | REGULAR PERMIT |

UST:

| | |
|---------------------|---------------------|
| Facility Id: | 8506219 |
| Facility Status: | OPEN |
| Type Description: | Retail Station |
| Facility Phone: | (305) 238-1847 |
| Region: | STATE |
| Positioning Method: | DMAP |
| Lat/Long (dms): | 25 39 33 / 80 19 35 |

Owner:

| | |
|--------------------|-----------------------------------|
| Owner Id: | 53677 |
| Owner Name: | PM INTERNATIONAL TRADING CORP INC |
| Owner Address: | 11945 S DIXIE HWY |
| Owner Address 2: | ATTN: MICHAEL TOUMA |
| Owner City,St,Zip: | MIAMI, FL 33156 |
| Owner Contact: | MICHAEL TOUMA |
| Owner Phone: | (305) 992-3622 |

Tank Info:

| | |
|----------------------|--------------|
| Tank Id: | 1 |
| Status: | Removed |
| Status Date: | Not reported |
| Install Date: | 01-NOV-1971 |
| Substance: | Unleaded gas |
| Content Description: | Unleaded Gas |
| Gallons: | 6000 |
| Vessel Indicator: | TANK |
| Tank Location: | UNDERGROUND |
| DEP Contractor: | P |

| | |
|---------------|-------------|
| Tank Id: | 1R1 |
| Status: | Removed |
| Status Date: | 01-MAR-2010 |
| Install Date: | 01-DEC-1986 |

Map ID
Direction
Distance
Elevation

MAP FINDINGS

Site

Database(s)

EDR ID Number
EPA ID Number

P M INTERNATIONAL TRADING CORP INC (Continued)

U001346388

Substance: Unleaded gas
Content Description: Unleaded Gas
Gallons: 8000
Vessel Indicator: TANK
Tank Location: UNDERGROUND
DEP Contractor: P

Tank Id: 2
Status: Removed
Status Date: Not reported
Install Date: 01-FEB-1972
Substance: Unleaded gas
Content Description: Unleaded Gas
Gallons: 8000
Vessel Indicator: TANK
Tank Location: UNDERGROUND
DEP Contractor: P

Tank Id: 2R1
Status: Removed
Status Date: 01-MAR-2010
Install Date: 01-DEC-1986
Substance: Unleaded gas
Content Description: Unleaded Gas
Gallons: 10000
Vessel Indicator: TANK
Tank Location: UNDERGROUND
DEP Contractor: P

Tank Id: 3
Status: Removed
Status Date: Not reported
Install Date: 01-FEB-1972
Substance: Unleaded gas
Content Description: Unleaded Gas
Gallons: 6000
Vessel Indicator: TANK
Tank Location: UNDERGROUND
DEP Contractor: P

Tank Id: 3R1
Status: Removed
Status Date: 01-MAR-2010
Install Date: 01-DEC-1986
Substance: Vehicular diesel
Content Description: Vehicular Diesel
Gallons: 10000
Vessel Indicator: TANK
Tank Location: UNDERGROUND
DEP Contractor: P

Tank Id: 4
Status: Removed
Status Date: 01-MAR-2010
Install Date: 01-DEC-1986
Substance: Unleaded gas
Content Description: Unleaded Gas

Map ID
Direction
Distance
Elevation

MAP FINDINGS

Site

Database(s)

EDR ID Number
EPA ID Number

P M INTERNATIONAL TRADING CORP INC (Continued)

U001346388

Gallons: 12000
Vessel Indicator: TANK
Tank Location: UNDERGROUND
DEP Contractor: P

Tank Id: 5
Status: Removed
Status Date: 01-MAR-2010
Install Date: Not reported
Substance: Waste oil
Content Description: Waste Oil
Gallons: 550
Vessel Indicator: TANK
Tank Location: UNDERGROUND
DEP Contractor: P

Tank Id: 6
Status: In service
Status Date: 01-MAR-2010
Install Date: 01-MAR-2010
Substance: Unleaded gas
Content Description: Unleaded Gas
Gallons: 12000
Vessel Indicator: TANK
Tank Location: UNDERGROUND
DEP Contractor: P

Construction:
Tank Id: 6
Construction Category: Secondary Containment
Construction Description: Double wall

Tank Id: 6
Construction Category: Overfill/Spill
Construction Description: Ball check valve

Tank Id: 6
Construction Category: Primary Construction
Construction Description: Fiberglass

Tank Id: 6
Construction Category: Overfill/Spill
Construction Description: Spill containment bucket

Tank Id: 6
Construction Category: Overfill/Spill
Construction Description: Tight fill

Tank Id: 6
Construction Category: Overfill/Spill
Construction Description: Level gauges/alarms

Monitoring:
Tank ID: 6
Monitoring Description: Monitor dbl wall tank space

Tank ID: 6

Map ID
Direction
Distance
Elevation

MAP FINDINGS

Site

Database(s)

EDR ID Number
EPA ID Number

P M INTERNATIONAL TRADING CORP INC (Continued)

U001346388

Monitoring Description: Annual tightness test/Inventory

Tank ID: 6
Monitoring Description: Mechanical line leak detector

Tank ID: 6
Monitoring Description: Monitor dbl wall pipe space

Tank ID: 6
Monitoring Description: Automatic tank gauging - USTs

Tank ID: 6
Monitoring Description: Groundwater monitoring

Tank ID: 6
Monitoring Description: Electronic monitor pipe sumps

Tank ID: 6
Monitoring Description: Visual inspect dispenser liners

Piping:

Tank ID: 6
Piping Category: Primary Construction
Piping Description: Fiberglass

Tank ID: 6
Piping Category: Secondary Containment
Piping Description: Double wall

Tank ID: 6
Piping Category: Miscellaneous Attributes
Piping Description: Dispenser liners

Tank ID: 6
Piping Category: Miscellaneous Attributes
Piping Description: Pressurized piping system

Tank Id: 7
Status: In service
Status Date: 01-MAR-2010
Install Date: 01-MAR-2010
Substance: Unleaded gas
Content Description: Unleaded Gas
Gallons: 12000
Vessel Indicator: TANK
Tank Location: UNDERGROUND
DEP Contractor: P

Construction:

Tank Id: 7
Construction Category: Secondary Containment
Construction Description: Double wall

Tank Id: 7
Construction Category: Primary Construction
Construction Description: Fiberglass

Map ID
Direction
Distance
Elevation

MAP FINDINGS

Site

Database(s)

EDR ID Number
EPA ID Number

P M INTERNATIONAL TRADING CORP INC (Continued)

U001346388

Tank Id: 7
Construction Category: Overfill/Spill
Construction Description: Ball check valve

Tank Id: 7
Construction Category: Overfill/Spill
Construction Description: Spill containment bucket

Tank Id: 7
Construction Category: Overfill/Spill
Construction Description: Tight fill

Tank Id: 7
Construction Category: Overfill/Spill
Construction Description: Level gauges/alarms

Tank Id: 7
Construction Category: Miscellaneous Attributes
Construction Description: Compartmented

Monitoring:
Tank ID: 7
Monitoring Description: Monitor dbl wall tank space

Tank ID: 7
Monitoring Description: Annual tightness test/Inventory

Tank ID: 7
Monitoring Description: Mechanical line leak detector

Tank ID: 7
Monitoring Description: Monitor dbl wall pipe space

Tank ID: 7
Monitoring Description: Automatic tank gauging - USTs

Tank ID: 7
Monitoring Description: Groundwater monitoring

Tank ID: 7
Monitoring Description: Electronic monitor pipe sumps

Tank ID: 7
Monitoring Description: Visual inspect dispenser liners

Piping:
Tank ID: 7
Piping Category: Miscellaneous Attributes
Piping Description: Dispenser liners

Tank ID: 7
Piping Category: Miscellaneous Attributes
Piping Description: Pressurized piping system

Tank ID: 7
Piping Category: Primary Construction

Map ID
Direction
Distance
Elevation

MAP FINDINGS

Site

Database(s)

EDR ID Number
EPA ID Number

P M INTERNATIONAL TRADING CORP INC (Continued)

U001346388

Piping Description: Fiberglass

Tank ID: 7
Piping Category: Secondary Containment
Piping Description: Double wall

[Click here for Florida Oculus:](#)

Miami-Dade Co. SPILL:

Region: DADE
Persec: UT
File Number: 6812
Facility ID: 000037
Class: Facility that was found eligible for cleanup money under the Early Detection Incentive Program
Category: Facilities which are approved for reimbursement and can switch to state cleanup (You need to be a small business to get state cleanup)
Eligibility: APPROVED
Eligibility Date: 12/8/1989
Rank: 10
Permit Status: O
Completion Date: 7/28/1994
End Date: 9/23/1992

Miami-Dade Co. IW5:

Region: DADE
Facility ID: 199909110836298
Permit Status: PERMIT ISSUED
Permit Code: 5
Work Group: IW5
Work Group Number: 7583
Permit Number: IW5-00007583
Address Description: Not reported
Folio: 2050100040740
Title Code: AOP
Title Code Description: ANNUAL OPERATING PERMIT
Permit Title: INDUSTRIAL WASTE 5
Permit Class: REG
Permit Class Description: Regular permit

DA729 **ACE DOG GROOMING & PET SUPPLIES, INC.**
East **7370 SW 40 ST**
1/4-1/2 **MIAMI, FL 33155**
0.275 mi.
1451 ft. **Site 3 of 6 in cluster DA**

FL Miami-Dade IW **S108795055**
N/A

Actual: Miami-Dade Co. IW5:
6 ft. Region: DADE
Focus Map: Facility ID: 200710231421420
8 Permit Status: PERMIT ISSUED
Permit Code: 5
Work Group: IW5
Work Group Number: 18305
Permit Number: IW5-00018305
Address Description: Not reported

Map ID
Direction
Distance
Elevation

MAP FINDINGS

Site

Database(s)

EDR ID Number
EPA ID Number

ACE DOG GROOMING & PET SUPPLIES, INC. (Continued)

S108795055

Folio: 3040230100030
Title Code: AOP
Title Code Description: ANNUAL OPERATING PERMIT
Permit Title: INDUSTRIAL WASTE 5
Permit Class: REG
Permit Class Description: Regular permit

CY730 JS INTERNATIONAL WHOLESALE, INC. DBA JS BENZ
East 7377-79 SW 45 ST
1/4-1/2 MIAMI, FL 33155
0.275 mi.
1451 ft. Site 12 of 18 in cluster CY

FL Miami-Dade IW S103448979
N/A

Actual: Miami-Dade Co. IW5:
9 ft. Region: DADE
Focus Map: Facility ID: 199909110935460
8 Permit Status: FACILITY NO LONGER NEEDS A PERMIT OR CLOSED
Permit Code: 7
Work Group: IW5
Work Group Number: 8259
Permit Number: IW5-00008259
Address Description: Not reported
Folio: 3040230410120
Title Code: AOP
Title Code Description: ANNUAL OPERATING PERMIT
Permit Title: INDUSTRIAL WASTE 5
Permit Class: REG
Permit Class Description: Regular permit

731 WELLMAX MEDICAL CENTER
West 7920-32 SW 8 ST
1/4-1/2 MIAMI, FL 33175
0.276 mi.
1455 ft.

FL Miami-Dade IW S117357452
N/A

Actual: Miami-Dade Co. IW5:
4 ft. Region: DADE
Focus Map: Facility ID: 201308061501377
5 Permit Status: FACILITY NO LONGER NEEDS A PERMIT OR CLOSED
Permit Code: 7
Work Group: IW5
Work Group Number: 21157
Permit Number: IW5-00021157
Address Description: Not reported
Folio: 3040100050030
Title Code: AOP
Title Code Description: ANNUAL OPERATING PERMIT
Permit Title: INDUSTRIAL WASTE 5
Permit Class: REG
Permit Class Description: Regular permit

Map ID
Direction
Distance
Elevation

MAP FINDINGS

Site

Database(s)

EDR ID Number
EPA ID Number

DF732
West
1/4-1/2
0.276 mi.
1456 ft.
IGENOMIX LATAM, INC.
7955 NW 12 ST (# 415-A)
DORAL, FL 33126
Site 1 of 2 in cluster DF

FL Miami-Dade IW
S118741609
N/A

Actual: Miami-Dade Co. IW5:
8 ft. Region: DADE
Focus Map: Facility ID: 201603080932338
3 Permit Status: FACILITY NO LONGER NEEDS A PERMIT OR CLOSED
Permit Code: 7
Work Group: IW5
Work Group Number: 22202
Permit Number: IW5-00022202
Address Description: Not reported
Folio: 3530340040060
Title Code: AOP
Title Code Description: ANNUAL OPERATING PERMIT
Permit Title: INDUSTRIAL WASTE 5
Permit Class: REG
Permit Class Description: Regular permit

DF733
West
1/4-1/2
0.276 mi.
1456 ft.
IGENOMIX USA, LLC.
7955 NW 12 ST (# 415-B)
DORAL, FL 33126
Site 2 of 2 in cluster DF

FL Miami-Dade IW
S118741610
N/A

Actual: Miami-Dade Co. IW5:
8 ft. Region: DADE
Focus Map: Facility ID: 201603080937266
3 Permit Status: NEW FACILITY, NEVER HAD A PERMIT
Permit Code: 10
Work Group: IW5
Work Group Number: 22203
Permit Number: IW5-00022203
Address Description: Not reported
Folio: 3530340040060
Title Code: AOP
Title Code Description: ANNUAL OPERATING PERMIT
Permit Title: INDUSTRIAL WASTE 5
Permit Class: REG
Permit Class Description: Regular permit

DA734
East
1/4-1/2
0.277 mi.
1461 ft.
CHUCK WAGON REST
7355 SW 40 ST
MIAMI, FL 33155
Site 4 of 6 in cluster DA

FL Miami-Dade IW
S103449720
N/A

Actual: Miami-Dade Co. IW6:
6 ft. Region: DADE
Focus Map: Facility ID: 199909111500581
8 Permit Status: PERMIT ISSUED
Permit Code: 5
Work Group: IW6
Work Group Number: 224
Permit Number: IW6-00000224

Map ID
Direction
Distance
Elevation

MAP FINDINGS

Site

Database(s)

EDR ID Number
EPA ID Number

CHUCK WAGON REST (Continued)

S103449720

Address Description: Not reported
Folio: 3040140084470
Title Code: AOP
Title Code Description: ANNUAL OPERATING PERMIT
Permit Title: WELLFIELD PROTECTION
Permit Class: B
Permit Class Description: Shared access tenants on septic tank

DB735 **WESTAR**
East **7411 SW 8 ST**
1/4-1/2 **MIAMI DADE (County), FL**
0.277 mi.
1463 ft. **Site 3 of 5 in cluster DB**

FL Miami-Dade Co. HWS **S109006159**
N/A

Actual:
4 ft.

Miami-Dade Co. HWS:

Focus Map:
4

Region: DADE
Property Tax Folio #: 140020032271
Phase Type: RS
Facility ID: 1999110416374160
Phase: 1
DEP Number: 8506217
State Class: FAA
Eligibility: PENDING
State Rank: 0
Phase Description: PENDING ENVIRONMENTAL ASSESSMENT ACTIVITIES
Phase Type Description: Not reported
COI Name: Not reported
COI Travel Time: Not reported
X Coordinate: 881233
Y Coordinate: 520131
Decode of state class: Not reported
Work Group: UT
Work Group Number: 43
Start Date: 1999-10-20 00:00:00
Address Description: Not reported
Latitude: 25.763
Longitude: -80.316

Region: DADE
Property Tax Folio #: 140020032271
Phase Type: Not reported
Facility ID: 2017030909091490
Phase: 1
DEP Number: 8506217
State Class: Not reported
Eligibility: Not reported
State Rank: 0
Phase Description: PENDING ENVIRONMENTAL ASSESSMENT ACTIVITIES
Phase Type Description: Not reported
COI Name: Not reported
COI Travel Time: Not reported
X Coordinate: 881233
Y Coordinate: 520131
Decode of state class: Not reported
Work Group: UT
Work Group Number: 43
Start Date: 2014-11-14 00:00:00
Address Description: Not reported

Map ID
Direction
Distance
Elevation

MAP FINDINGS

Site

Database(s)

EDR ID Number
EPA ID Number

WESTAR (Continued)

S109006159

Latitude: 25.763
Longitude: -80.316

Region: DADE
Property Tax Folio #: 140020032271
Phase Type: Not reported
Facility ID: 1999090423021210
Phase: 1
DEP Number: 8506217
State Class: EDI
Eligibility: APPROVED
State Rank: 10
Phase Description: PENDING ENVIRONMENTAL ASSESSMENT ACTIVITIES
Phase Type Description: Not reported
COI Name: Not reported
COI Travel Time: Not reported
X Coordinate: 881233
Y Coordinate: 520131
Decode of state class: Early Detection Incentive Program: Provides for the reimbursement to responsible party of allowable remediation expenses or cleanup by state contractor. Based on ranking. Eligibility dates are applicable.
Work Group: UT
Work Group Number: 43
Start Date: 1987-08-03 00:00:00
Address Description: Not reported
Latitude: 25.763
Longitude: -80.316

Region: DADE
Property Tax Folio #: 140020032271
Phase Type: Not reported
Facility ID: 2006100610592240
Phase: 1
DEP Number: 8506217
State Class: Not reported
Eligibility: Not reported
State Rank: 0
Phase Description: PENDING ENVIRONMENTAL ASSESSMENT ACTIVITIES
Phase Type Description: Not reported
COI Name: Not reported
COI Travel Time: Not reported
X Coordinate: 881233
Y Coordinate: 520131
Decode of state class: Not reported
Work Group: UT
Work Group Number: 43
Start Date: 2006-07-24 00:00:00
Address Description: Not reported
Latitude: 25.763
Longitude: -80.316

Map ID
Direction
Distance
Elevation

MAP FINDINGS

Site

Database(s)

EDR ID Number
EPA ID Number

DB736 **74 WESTAR SERVICE CORP.**
East **7411 SW 8 ST**
1/4-1/2 **MIAMI, FL 33144**
0.278 mi.
1466 ft. **Site 4 of 5 in cluster DB**

FL Miami-Dade Co. GTO
FL Miami-Dade IW
FL Enforcement

S103833466
N/A

Actual:
4 ft.

Focus Map:
4

Miami-Dade Co. GTO:

Region: DADE
Facility ID: 201710110920190
Permit Status: PERMIT ISSUED
Permit Code: 5
Work Group: GDO
Work Group Number: 11905
Permit Number: GDO-00011905
Address Description: Not reported
Folio: 140020032271
Title Code: AOP
Title Code Description: ANNUAL OPERATING PERMIT
Permit Title: FATS, OILS AND GREASE DISCHARGE CONTROL
Permit Class: MGRU
Permit Class Description: MANUAL GREASE RECOVERY UNIT

Miami-Dade Co. IW5:

Region: DADE
Facility ID: 199909111005201
Permit Status: PERMIT ISSUED
Permit Code: 5
Work Group: IW5
Work Group Number: 11563
Permit Number: IW5-00011563
Address Description: Not reported
Folio: 140020032271
Title Code: AOP
Title Code Description: ANNUAL OPERATING PERMIT
Permit Title: INDUSTRIAL WASTE 5
Permit Class: REG
Permit Class Description: Regular permit

Enforcement Miami-Dade:

Region: DADE
Enforcement Officer: SHARON CRABTREE
Facility Type: Mobile Air Source
Facility Status: Closed
Facility Status Code: C
Facility Type Code: AIR[M]
Status Date: 1/6/2004
Case Level: Administrative Stage
Case Number: 2003123009540090
Case Description: HANDLED BY INSPECTOR
Address Description: Not reported
Folio: 140020032271
Officer Name: SHARON CRABTREE
Case Status Level: A
Work Group: APVR
Work Group Number: Not reported

Region: DADE
Enforcement Officer: SHARON CRABTREE

Map ID
Direction
Distance
Elevation

MAP FINDINGS

Site

Database(s)

EDR ID Number
EPA ID Number

74 WESTAR SERVICE CORP. (Continued)

S103833466

Facility Type: Mobile Air Source
Facility Status: Closed
Facility Status Code: C
Facility Type Code: AIR[M]
Status Date: 5/9/2005
Case Level: Administrative Stage
Case Number: 2005050214353730
Case Description: HANDLED BY INSPECTOR
Address Description: Not reported
Folio: 140020032271
Officer Name: SHARON CRABTREE
Case Status Level: A
Work Group: APVR
Work Group Number: Not reported

Region: DADE
Enforcement Officer: STEVEN DUROCHER
Facility Type: Underground Tanks
Facility Status: Closed
Facility Status Code: C
Facility Type Code: UGT
Status Date: 12/2/2005
Case Level: Ticket Issued
Case Number: 2005071210162820
Case Description: 24-25, VIOLATION OF REFERENCED RULES
Address Description: Not reported
Folio: 140020032271
Officer Name: STEVEN DUROCHER
Case Status Level: T
Work Group: UT
Work Group Number: Not reported

Region: DADE
Enforcement Officer: SHARON CRABTREE
Facility Type: Mobile Air Source
Facility Status: Closed
Facility Status Code: C
Facility Type Code: AIR[M]
Status Date: 6/3/2003
Case Level: Ticket Issued
Case Number: 2003040214483350
Case Description: BEING HANDELED BY INSPECTOR
Address Description: Not reported
Folio: 140020032271
Officer Name: SHARON CRABTREE
Case Status Level: T
Work Group: APVR
Work Group Number: Not reported

Region: DADE
Enforcement Officer: Not reported
Facility Type: Underground Tanks
Facility Status: Closed
Facility Status Code: C
Facility Type Code: UGT
Status Date: 7/31/2013
Case Level: Ticket Issued

Map ID
Direction
Distance
Elevation

MAP FINDINGS

Site

Database(s)

EDR ID Number
EPA ID Number

74 WESTAR SERVICE CORP. (Continued)

S103833466

Case Number: 2013062514364730
Case Description: 24-25 VIOL OF REF RULES & REGS
Address Description: Not reported
Folio: 140020032271
Officer Name: Not reported
Case Status Level: T
Work Group: UT
Work Group Number: Not reported

Region: DADE
Enforcement Officer: SHARON CRABTREE
Facility Type: Mobile Air Source
Facility Status: Closed
Facility Status Code: C
Facility Type Code: AIR[M]
Status Date: 3/21/2007
Case Level: Ticket Issued
Case Number: 2006030815213400
Case Description: OPER.W/OUT VAPOR REC.SYS. PERMIT AND W/OUT STAGE I/II CERT.TEST
Address Description: Not reported
Folio: 140020032271
Officer Name: SHARON CRABTREE
Case Status Level: T
Work Group: APVR
Work Group Number: Not reported

Region: DADE
Enforcement Officer: Not reported
Facility Type: Underground Tanks
Facility Status: Open
Facility Status Code: O
Facility Type Code: UGT
Status Date: 3/10/2010
Case Level: County Attorney Office Not Filed
Case Number: 2006100610593320
Case Description: REASSIGNED TO JR 4/7/2009
Address Description: Not reported
Folio: 140020032271
Officer Name: Not reported
Case Status Level: CAO
Work Group: UT
Work Group Number: Not reported

Region: DADE
Enforcement Officer: Not reported
Facility Type: Underground Tanks
Facility Status: Open
Facility Status Code: O
Facility Type Code: UGT
Status Date: 3/10/2017
Case Level: Administrative Stage
Case Number: 2017030909093980
Case Description: 5TH DISCHARGE DOCUMENTED ON 11/14/2014
Address Description: Not reported
Folio: 140020032271
Officer Name: Not reported
Case Status Level: A

Map ID
Direction
Distance
Elevation

MAP FINDINGS

Site

Database(s)

EDR ID Number
EPA ID Number

74 WESTAR SERVICE CORP. (Continued)

S103833466

Work Group: UT
Work Group Number: Not reported

Region: DADE
Enforcement Officer: STEVEN DUROCHER
Facility Type: Underground Tanks
Facility Status: Closed
Facility Status Code: C
Facility Type Code: UGT
Status Date: 11/22/2002
Case Level: Administrative Stage
Case Number: 2000042514580510
Case Description: PETROLEUM DISCHARGE
Address Description: Not reported
Folio: 140020032271
Officer Name: STEVEN DUROCHER
Case Status Level: A
Work Group: UT
Work Group Number: Not reported

Region: DADE
Enforcement Officer: Gary Service
Facility Type: Underground Tanks
Facility Status: Closed
Facility Status Code: C
Facility Type Code: UGT
Status Date: 5/10/1989
Case Level: Ticket Issued
Case Number: 1990081414274320
Case Description: Not reported
Address Description: Not reported
Folio: 140020032271
Officer Name: Gary Service
Case Status Level: T
Work Group: NONE
Work Group Number: Not reported

737
NNE
1/4-1/2
0.278 mi.
1468 ft.

MIAMI INTERNATIONAL AIRPORT ASH LF
PERIMETER RD & NW 72 AVE
MIAMI, FL 33126

FL SWF/LF **S100021157**
N/A

Actual:
8 ft.

Focus Map:
4

SWF/LF:
Facility ID: 56827
District: SED
Lat/Long: 25:47:0 / 80:18:38.63
Class Type: 420
Classification: WTE ASH MONOFILL
Class Status: CLOSED, WITH GW MONITORING (K)
Section: 35
Township: 53S
Range: 40E
Responsible Authority Name: DADE COUNTY AVIATION DEPT
Responsible Authority Address: PO BOX 592075
Responsible Authority City,St,Zip: MIAMI, FL 33159
Responsible Authority Phone: 3058710818
EMail Address1: Not reported

Map ID
Direction
Distance
Elevation

MAP FINDINGS

Site

Database(s)

EDR ID Number
EPA ID Number

MIAMI INTERNATIONAL AIRPORT ASH LF (Continued)

S100021157

Email Address2: PHERNANDEZ@MIAMI-AIRPORT.COM
Site Supervisor Name: PEDRO HERNANDEZ
Site Supervisor Addr: Not reported
Site Supervisor City/State/Zip: Not reported
Site Supervisor Telephone: Not reported
Land Owner Name: DADE COUNTY AVIATION DEPT
Land Owner Address: PO BOX 592075
Land Owner City/State/Zip: MIAMI, FL 33159
Land Owner Telephone: Not reported

[Click here for Florida Oculus:](#)

CY738 J & BENZ
East 7379 SW 45 ST
1/4-1/2 MIAMI, FL 33155

FL Miami-Dade IW S118741288
N/A

0.279 mi.
1473 ft.

Site 13 of 18 in cluster CY

Actual:
9 ft.

Miami-Dade Co. IW5:

Focus Map:
8

Region: DADE
Facility ID: 201504281136143
Permit Status: FACILITY NO LONGER NEEDS A PERMIT OR CLOSED
Permit Code: 7
Work Group: IW5
Work Group Number: 21876
Permit Number: IW5-00021876
Address Description: Not reported
Folio: 3040230410120
Title Code: AOP
Title Code Description: ANNUAL OPERATING PERMIT
Permit Title: INDUSTRIAL WASTE 5
Permit Class: REG
Permit Class Description: Regular permit

DG739 FFC SERVICES, INC.
NE 6984 NW 12 ST
1/4-1/2 MIAMI, FL 33125

FL Miami-Dade IW S106913030
N/A

0.279 mi.
1474 ft.

Site 1 of 4 in cluster DG

Actual:
7 ft.

Miami-Dade Co. IW5:

Focus Map:
4

Region: DADE
Facility ID: 200505271208370
Permit Status: FACILITY NO LONGER NEEDS A PERMIT OR CLOSED
Permit Code: 7
Work Group: IW5
Work Group Number: 16771
Permit Number: IW5-00016771
Address Description: Not reported
Folio: 3030520000060
Title Code: AOP
Title Code Description: ANNUAL OPERATING PERMIT
Permit Title: INDUSTRIAL WASTE 5
Permit Class: REG
Permit Class Description: Regular permit

Map ID
Direction
Distance
Elevation

MAP FINDINGS

Site

Database(s)

EDR ID Number
EPA ID Number

DG740
NE
1/4-1/2
0.282 mi.
1490 ft.
BASS ELEMENTS, LLC.
6966 NW 12 ST
MIAMI, FL 33126
Site 2 of 4 in cluster DG

FL Miami-Dade IW
S122525371
N/A

Actual: Miami-Dade Co. IW5:
6 ft. Region: DADE
Focus Map: Facility ID: 201806210809104
4 Permit Status: PERMIT ISSUED
Permit Code: 5
Work Group: IW5
Work Group Number: 23131
Permit Number: IW5-00023131
Address Description: Not reported
Folio: 3030520000060
Title Code: AOP
Title Code Description: ANNUAL OPERATING PERMIT
Permit Title: INDUSTRIAL WASTE 5
Permit Class: REG
Permit Class Description: Regular permit

DH741
East
1/4-1/2
0.282 mi.
1490 ft.
3101 CORPORATION
4990 SW 72 AVE (SUITE 102)
MIAMI, FL 33155
Site 1 of 3 in cluster DH

FL Miami-Dade IW
S103265457
N/A

Actual: Miami-Dade Co. IW5:
6 ft. Region: DADE
Focus Map: Facility ID: 199909110950578
8 Permit Status: FACILITY NO LONGER NEEDS A PERMIT OR CLOSED
Permit Code: 7
Work Group: IW5
Work Group Number: 9276
Permit Number: IW5-00009276
Address Description: Not reported
Folio: 3040230690070
Title Code: AOP
Title Code Description: ANNUAL OPERATING PERMIT
Permit Title: INDUSTRIAL WASTE 5
Permit Class: REG
Permit Class Description: Regular permit

DH742
East
1/4-1/2
0.282 mi.
1490 ft.
MAR TRADING CORP
4990 SW 72 AVE (105)
MIAMI, FL 33155
Site 2 of 3 in cluster DH

FL Miami-Dade IW
S104287826
N/A

Actual: Miami-Dade Co. IW5:
6 ft. Region: DADE
Focus Map: Facility ID: 199909111221396
8 Permit Status: FACILITY NO LONGER NEEDS A PERMIT OR CLOSED
Permit Code: 7
Work Group: IW5
Work Group Number: 5228
Permit Number: IW5-00005228

Map ID
Direction
Distance
Elevation

MAP FINDINGS

Site

Database(s)

EDR ID Number
EPA ID Number

MAR TRADING CORP (Continued)

S104287826

Address Description: Not reported
Folio: 3040230690010
Title Code: AOP
Title Code Description: ANNUAL OPERATING PERMIT
Permit Title: INDUSTRIAL WASTE 5
Permit Class: REG
Permit Class Description: Regular permit

DH743 **MIAMI EDITIONS**
East **4990 SW 72 AVE (BAY 106)**
1/4-1/2 **MIAMI, FL 33155**
0.282 mi.
1490 ft. **Site 3 of 3 in cluster DH**

FL Miami-Dade IW **S111454521**
N/A

Actual: Miami-Dade Co. IW5:
6 ft. Region: DADE
Focus Map: Facility ID: 201201271235563
8 Permit Status: FACILITY NO LONGER NEEDS A PERMIT OR CLOSED
Permit Code: 7
Work Group: IW5
Work Group Number: 20476
Permit Number: IW5-00020476
Address Description: Not reported
Folio: 3040230690010
Title Code: AOP
Title Code Description: ANNUAL OPERATING PERMIT
Permit Title: INDUSTRIAL WASTE 5
Permit Class: REG
Permit Class Description: Regular permit

DG744 **LASON SYSTEMS, INC.**
NE **6954 NW 12 ST**
1/4-1/2 **MIAMI, FL 33126**
0.284 mi.
1500 ft. **Site 3 of 4 in cluster DG**

FL Miami-Dade IW **S103448858**
N/A

Actual: Miami-Dade Co. IW5:
6 ft. Region: DADE
Focus Map: Facility ID: 199909110908225
4 Permit Status: FACILITY NO LONGER NEEDS A PERMIT OR CLOSED
Permit Code: 7
Work Group: IW5
Work Group Number: 3553
Permit Number: IW5-00003553
Address Description: Not reported
Folio: 3030520000060
Title Code: AOP
Title Code Description: ANNUAL OPERATING PERMIT
Permit Title: INDUSTRIAL WASTE 5
Permit Class: REG
Permit Class Description: Regular permit

Map ID
Direction
Distance
Elevation

MAP FINDINGS

Site

Database(s)

EDR ID Number
EPA ID Number

DA745 **PREMIER AUTO SUPPLIES # 2, INC.**
East **7364 SW 40 ST**
1/4-1/2 **MIAMI, FL 33155**
0.285 mi.
1505 ft. **Site 5 of 6 in cluster DA**

FL Miami-Dade IW **S119001716**
N/A

Actual: Miami-Dade Co. IW5:
6 ft. Region: DADE
Focus Map: Facility ID: 201611281017094
8 Permit Status: PERMIT ISSUED
Permit Code: 5
Work Group: IW5
Work Group Number: 22524
Permit Number: IW5-00022524
Address Description: Not reported
Folio: 3040230110023
Title Code: AOP
Title Code Description: ANNUAL OPERATING PERMIT
Permit Title: INDUSTRIAL WASTE 5
Permit Class: REG
Permit Class Description: Regular permit

DG746 **ARCA AIRLINES**
NE **6920-28 NW 12 ST**
1/4-1/2 **MIAMI, FL 33126**
0.290 mi.
1529 ft. **Site 4 of 4 in cluster DG**

FL Miami-Dade IW **S105175474**
N/A

Actual: Miami-Dade Co. IW5:
6 ft. Region: DADE
Focus Map: Facility ID: 199909111210066
4 Permit Status: FACILITY NO LONGER NEEDS A PERMIT OR CLOSED
Permit Code: 7
Work Group: IW5
Work Group Number: 3541
Permit Number: IW5-00003541
Address Description: Not reported
Folio: 3030520000060
Title Code: AOP
Title Code Description: ANNUAL OPERATING PERMIT
Permit Title: INDUSTRIAL WASTE 5
Permit Class: REG
Permit Class Description: Regular permit

DA747 **PREMIER AUTO SUPPLIES # 2 INC\DBA PREMIER AUTO SUP**
East **7362 SW 40 ST**
1/4-1/2 **MIAMI, FL 33155**
0.290 mi.
1529 ft. **Site 6 of 6 in cluster DA**

FL Miami-Dade IW **S119001599**
N/A

Actual: Miami-Dade Co. IW5:
6 ft. Region: DADE
Focus Map: Facility ID: 201402211424516
8 Permit Status: PERMIT ISSUED
Permit Code: 5
Work Group: IW5
Work Group Number: 21403
Permit Number: IW5-00021403

Map ID
Direction
Distance
Elevation

MAP FINDINGS

Site

Database(s)

EDR ID Number
EPA ID Number

PREMIER AUTO SUPPLIES # 2 INC\DBA PREMIER AUTO SUPPLIES (Continued)

S119001599

Address Description: Not reported
Folio: 3040230110023
Title Code: AOP
Title Code Description: ANNUAL OPERATING PERMIT
Permit Title: INDUSTRIAL WASTE 5
Permit Class: REG
Permit Class Description: Regular permit

CY748
East
1/4-1/2
0.290 mi.
1529 ft.

PETERSEN RESTORATIONS INC
7345 SW 45TH ST
MIAMI, FL 33155
Site 14 of 18 in cluster CY

RCRA NonGen / NLR **1001023734**
FINDS **FLR000006866**
ECHO
FL Miami-Dade Co. AP
FL Miami-Dade IW

Actual:
9 ft.

RCRA NonGen / NLR:

Date form received by agency: 03/04/2014

Focus Map:
8

Facility name: PETERSEN RESTORATIONS INC
Facility address: 7345 SW 45TH ST
MIAMI, FL 33155-4509
EPA ID: FLR000006866
Contact: JOHN PETERSEN
Contact address: 7345 SW 45TH ST
MIAMI, FL 33155-4509

Contact country: US
Contact telephone: 305-261-6964
Contact email: Not reported
EPA Region: 04
Classification: Non-Generator
Description: Handler: Non-Generators do not presently generate hazardous waste

Owner/Operator Summary:

Owner/operator name: JOHN PETERSEN
Owner/operator address: 7345 SW 45TH ST
MIAMI, FL 33155
Owner/operator country: US
Owner/operator telephone: Not reported
Owner/operator email: Not reported
Owner/operator fax: Not reported
Owner/operator extension: Not reported
Legal status: Private
Owner/Operator Type: Owner
Owner/Op start date: 10/18/1996
Owner/Op end date: Not reported

Handler Activities Summary:

U.S. importer of hazardous waste: No
Mixed waste (haz. and radioactive): No
Recycler of hazardous waste: No
Transporter of hazardous waste: No
Treater, storer or disposer of HW: No
Underground injection activity: No
On-site burner exemption: No
Furnace exemption: No
Used oil fuel burner: No
Used oil processor: No
Used oil refiner: No
Used oil fuel marketer to burner: No

Map ID
Direction
Distance
Elevation

MAP FINDINGS

Site

Database(s)

EDR ID Number
EPA ID Number

PETERSEN RESTORATIONS INC (Continued)

1001023734

Used oil Specification marketer: No
Used oil transfer facility: No
Used oil transporter: No

Historical Generators:

Date form received by agency: 07/21/1995

Site name: PETERSEN RESTORATIONS INC

Classification: Small Quantity Generator

. Waste code: D001
. Waste name: IGNITABLE WASTE

. Waste code: F003
. Waste name: THE FOLLOWING SPENT NONHALOGENATED SOLVENTS: XYLENE, ACETONE, ETHYL ACETATE, ETHYL BENZENE, ETHYL ETHER, METHYL ISOBUTYL KETONE, N-BUTYL ALCOHOL, CYCLOHEXANONE, AND METHANOL; ALL SPENT SOLVENT MIXTURES/BLENDS CONTAINING, BEFORE USE, ONLY THE ABOVE SPENT NONHALOGENATED SOLVENTS; AND ALL SPENT SOLVENT MIXTURES/BLENDS CONTAINING, BEFORE USE, ONE OR MORE OF THE ABOVE NONHALOGENATED SOLVENTS, AND A TOTAL OF TEN PERCENT OR MORE (BY VOLUME) OF ONE OR MORE OF THOSE SOLVENTS LISTED IN F001, F002, F004, AND F005; AND STILL BOTTOMS FROM THE RECOVERY OF THESE SPENT SOLVENTS AND SPENT SOLVENT MIXTURES.

. Waste code: F005
. Waste name: THE FOLLOWING SPENT NONHALOGENATED SOLVENTS: TOLUENE, METHYL ETHYL KETONE, CARBON DISULFIDE, ISOBUTANOL, PYRIDINE, BENZENE, 2-ETHOXYETHANOL, AND 2-NITROPROPANE; ALL SPENT SOLVENT MIXTURES/BLENDS CONTAINING, BEFORE USE, A TOTAL OF TEN PERCENT OR MORE (BY VOLUME) OF ONE OR MORE OF THE ABOVE NONHALOGENATED SOLVENTS OR THOSE SOLVENTS LISTED IN F001, F002, OR F004; AND STILL BOTTOMS FROM THE RECOVERY OF THESE SPENT SOLVENTS AND SPENT SOLVENT MIXTURES.

Violation Status: No violations found

FINDS:

Registry ID: 110007469774

Environmental Interest/Information System

RCRAInfo is a national information system that supports the Resource Conservation and Recovery Act (RCRA) program through the tracking of events and activities related to facilities that generate, transport, and treat, store, or dispose of hazardous waste. RCRAInfo allows RCRA program staff to track the notification, permit, compliance, and corrective action activities required under RCRA.

Florida Environmental System Today Application (FIESTA) Data Maintenance (FDM) system maintains entity, environmental interest and affiliation data for the State of Florida.

[Click this hyperlink](#) while viewing on your computer to access additional FINDS: detail in the EDR Site Report.

ECHO:

Envid: 1001023734

Map ID
Direction
Distance
Elevation

MAP FINDINGS

Site

Database(s)

EDR ID Number
EPA ID Number

PETERSEN RESTORATIONS INC (Continued)

1001023734

Registry ID: 110007469774
DFR URL: <http://echo.epa.gov/detailed-facility-report?fid=110007469774>

Miami-Dade Co. AP:

Region: DADE
Facility ID: 199904211346527
Work Group: AP
Work Group Number: 1381
Permit Number: AP-00001381
Address Description: Not reported
Folio: 3040230410110
Title Code: AOP
Title Code Description: ANNUAL OPERATING PERMIT
Permit Title: AIR EMISSIONS
Permit Class: DERM
Permit Class Description: DADE COUNTY DERM PERMIT
Permit Status: FACILITY NO LONGER NEEDS A PERMIT OR CLOSED
Permit Code: 7

Miami-Dade Co. IW5:

Region: DADE
Facility ID: 199909110836507
Permit Status: FACILITY NO LONGER NEEDS A PERMIT OR CLOSED
Permit Code: 7
Work Group: IW5
Work Group Number: 7732
Permit Number: IW5-00007732
Address Description: Not reported
Folio: 3040230410110
Title Code: AOP
Title Code Description: ANNUAL OPERATING PERMIT
Permit Title: INDUSTRIAL WASTE 5
Permit Class: REG
Permit Class Description: Regular permit

CX749
East
1/4-1/2
0.290 mi.
1531 ft.

VOLVO SPECIALIST, INC.
7385 W FLAGLER ST
MIAMI, FL 33144

FL Miami-Dade IW **S104931809**
N/A

Site 2 of 2 in cluster CX

Actual:
5 ft.

Focus Map:
4

Miami-Dade Co. IW5:

Region: DADE
Facility ID: 200011060841431
Permit Status: FACILITY NO LONGER NEEDS A PERMIT OR CLOSED
Permit Code: 7
Work Group: IW5
Work Group Number: 13517
Permit Number: IW5-00013517
Address Description: Not reported
Folio: 3040020091950
Title Code: AOP
Title Code Description: ANNUAL OPERATING PERMIT
Permit Title: INDUSTRIAL WASTE 5
Permit Class: REG
Permit Class Description: Regular permit

Map ID
Direction
Distance
Elevation

MAP FINDINGS

Site

Database(s)

EDR ID Number
EPA ID Number

DC750 **AUTO CLASSIC EMISSION CONTROL**
East **7330 SW 42 ST**
1/4-1/2 **MIAMI, FL 33155**
0.290 mi.
1531 ft. **Site 2 of 2 in cluster DC**

FL Miami-Dade IW **S104286456**
N/A

Actual: Miami-Dade Co. IW5:
8 ft. Region: DADE
Focus Map: Facility ID: 199909111222423
8 Permit Status: FACILITY NO LONGER NEEDS A PERMIT OR CLOSED
 Permit Code: 7
 Work Group: IW5
 Work Group Number: 5391
 Permit Number: IW5-00005391
 Address Description: Not reported
 Folio: 3040230120470
 Title Code: AOP
 Title Code Description: ANNUAL OPERATING PERMIT
 Permit Title: INDUSTRIAL WASTE 5
 Permit Class: REG
 Permit Class Description: Regular permit

CZ751 **RETECH SERVICES, INC.**
NW **1607 NW 79 AVE**
1/4-1/2 **MIAMI, FL 33126**
0.291 mi.
1536 ft. **Site 2 of 3 in cluster CZ**

FL Miami-Dade Co. AP **S106344582**
FL Miami-Dade IW **N/A**

Actual: Miami-Dade Co. AP:
5 ft. Region: DADE
Focus Map: Facility ID: 200401210943038
1 Work Group: AP
 Work Group Number: 2140
 Permit Number: AP-00002140
 Address Description: Not reported
 Folio: 3530340030010
 Title Code: AOP
 Title Code Description: ANNUAL OPERATING PERMIT
 Permit Title: AIR POLLUTION
 Permit Class: DERM
 Permit Class Description: DADE COUNTY DERM PERMIT
 Permit Status: PERMIT ISSUED
 Permit Code: 5

 Region: DADE
 Facility ID: 200310281518510
 Work Group: CAP
 Work Group Number: 1985
 Permit Number: CAP-00001985
 Address Description: Not reported
 Folio: 3530340030010
 Title Code: OTP
 Title Code Description: ONE TIME PERMITS
 Permit Title: AIR EMISSIONS
 Permit Class: C
 Permit Class Description: AIR CONSTRUCTION PERMIT
 Permit Status: FACILITY NO LONGER NEEDS A PERMIT OR CLOSED
 Permit Code: 7

Map ID
Direction
Distance
Elevation

MAP FINDINGS

Site

Database(s)

EDR ID Number
EPA ID Number

RETECH SERVICES, INC. (Continued)

S106344582

Miami-Dade Co. IW5:
Region: DADE
Facility ID: 200309250940085
Permit Status: PERMIT ISSUED
Permit Code: 5
Work Group: IW5
Work Group Number: 15552
Permit Number: IW5-00015552
Address Description: Not reported
Folio: 3530340030010
Title Code: AOP
Title Code Description: ANNUAL OPERATING PERMIT
Permit Title: INDUSTRIAL WASTE 5
Permit Class: REG
Permit Class Description: Regular permit

CY752 **ALL DESIGNER FURNITURE, INC.**
East **7385 SW 45 ST (BAY 6)**
1/4-1/2 **MIAMI, FL 33155**
0.291 mi.
1538 ft. **Site 15 of 18 in cluster CY**

FL Miami-Dade IW **S104289748**
N/A

Actual: Miami-Dade Co. IW5:
9 ft. Region: DADE
Focus Map: Facility ID: 199909110947533
8 Permit Status: FACILITY NO LONGER NEEDS A PERMIT OR CLOSED
Permit Code: 7
Work Group: IW5
Work Group Number: 8772
Permit Number: IW5-00008772
Address Description: Not reported
Folio: 3040230410120
Title Code: AOP
Title Code Description: ANNUAL OPERATING PERMIT
Permit Title: INDUSTRIAL WASTE 5
Permit Class: REG
Permit Class Description: Regular permit

DI753 **WILLIAMSON CADILLAC, INC.**
East **7250 SW 88 ST**
1/4-1/2 **MIAMI, FL 33156**
0.292 mi.
1541 ft. **Site 1 of 2 in cluster DI**

FL Miami-Dade Co. AP **U003703114**
FL Miami-Dade Co. GTO **N/A**
FL Miami-Dade IW

Actual: Miami-Dade Co. AP:
10 ft. Region: DADE
Focus Map: Facility ID: 199904211340092
10 Work Group: AP
Work Group Number: 985
Permit Number: AP-00000985
Address Description: Not reported
Folio: 3050020810010
Title Code: AOP
Title Code Description: ANNUAL OPERATING PERMIT
Permit Title: AIR EMISSIONS
Permit Class: DERM

Map ID
Direction
Distance
Elevation

MAP FINDINGS

Site

Database(s)

EDR ID Number
EPA ID Number

WILLIAMSON CADILLAC, INC. (Continued)

U003703114

Permit Class Description: DADE COUNTY DERM PERMIT
Permit Status: FACILITY NO LONGER NEEDS A PERMIT OR CLOSED
Permit Code: 7

Miami-Dade Co. GTO:

Region: DADE
Facility ID: 200706211407173
Permit Status: PERMIT ISSUED
Permit Code: 5
Work Group: GDO
Work Group Number: 7770
Permit Number: GDO-00007770
Address Description: Not reported
Folio: 3050020920001
Title Code: AOP
Title Code Description: ANNUAL OPERATING PERMIT
Permit Title: FATS, OILS AND GREASE DISCHARGE CONTROL
Permit Class: IGT
Permit Class Description: INGROUND GREASE TRAP

Miami-Dade Co. IW5:

Region: DADE
Facility ID: 199909110822443
Permit Status: FACILITY NO LONGER NEEDS A PERMIT OR CLOSED
Permit Code: 7
Work Group: IW5
Work Group Number: 350
Permit Number: IW5-00000350
Address Description: Not reported
Folio: 3050020810010
Title Code: AOP
Title Code Description: ANNUAL OPERATING PERMIT
Permit Title: INDUSTRIAL WASTE 5
Permit Class: REG
Permit Class Description: Regular permit

DJ754 **RIVERO FUNERAL HOME, INC.**
West **7895 SW 40 ST**
1/4-1/2 **MIAMI, FL 33155**
0.293 mi.
1548 ft. **Site 1 of 7 in cluster DJ**

FL Miami-Dade Co. GTO **S104245183**
FL Miami-Dade IW **N/A**

Actual:
8 ft.

Focus Map:
7

Miami-Dade Co. GTO:

Region: DADE
Facility ID: 199903091033233
Permit Status: FACILITY NO LONGER NEEDS A PERMIT OR CLOSED
Permit Code: 7
Work Group: GDO
Work Group Number: 929
Permit Number: GDO-00000929
Address Description: Not reported
Folio: 3040150000530
Title Code: AOP
Title Code Description: ANNUAL OPERATING PERMIT
Permit Title: FATS, OILS AND GREASE DISCHARGE CONTROL
Permit Class: IGT
Permit Class Description: INGROUND GREASE TRAP

Map ID
Direction
Distance
Elevation

MAP FINDINGS

Site

Database(s)

EDR ID Number
EPA ID Number

RIVERO FUNERAL HOME, INC. (Continued)

S104245183

Miami-Dade Co. IW6:

Region: DADE
Facility ID: 199909111502591
Permit Status: FACILITY NO LONGER NEEDS A PERMIT OR CLOSED
Permit Code: 7
Work Group: IW6
Work Group Number: 1189
Permit Number: IW6-00001189
Address Description: Not reported
Folio: 3040150000530
Title Code: AOP
Title Code Description: ANNUAL OPERATING PERMIT
Permit Title: WELLFIELD PROTECTION
Permit Class: A
Permit Class Description: Free standing facility on septic tank

Miami-Dade Co. IW5:

Region: DADE
Facility ID: 199909111124366
Permit Status: FACILITY NO LONGER NEEDS A PERMIT OR CLOSED
Permit Code: 7
Work Group: IW5
Work Group Number: 2369
Permit Number: IW5-00002369
Address Description: Not reported
Folio: 3040150000530
Title Code: AOP
Title Code Description: ANNUAL OPERATING PERMIT
Permit Title: INDUSTRIAL WASTE 5
Permit Class: REG
Permit Class Description: Regular permit

DK755 **ALTERNATIVE MEDICAL CENTER OF FLORIDA, INC.**
East **7383-5 SW 24 ST**
1/4-1/2 **MIAMI, FL 33155**
0.294 mi.
1551 ft. **Site 1 of 5 in cluster DK**

FL Miami-Dade IW **S107796528**
N/A

Actual:
6 ft.

Focus Map:
6

Miami-Dade Co. IW5:

Region: DADE
Facility ID: 200604131218413
Permit Status: PERMIT ISSUED
Permit Code: 5
Work Group: IW5
Work Group Number: 17449
Permit Number: IW5-00017449
Address Description: Not reported
Folio: 3040110200320
Title Code: AOP
Title Code Description: ANNUAL OPERATING PERMIT
Permit Title: INDUSTRIAL WASTE 5
Permit Class: REG
Permit Class Description: Regular permit

Map ID
Direction
Distance
Elevation

MAP FINDINGS

Site

Database(s)

EDR ID Number
EPA ID Number

CZ756 **WOOD DESIGN GALLERY, LLC**
NW **1611 NW 79 AVE**
1/4-1/2 **MIAMI, FL 33172**
0.295 mi.
1556 ft. **Site 3 of 3 in cluster CZ**

FL Miami-Dade Co. AP **S107549629**
FL Miami-Dade IW **N/A**

Actual:
5 ft.

Focus Map:
1

Miami-Dade Co. AP:
Region: DADE
Facility ID: 200507280934524
Work Group: CAP
Work Group Number: 2093
Permit Number: CAP-00002093
Address Description: Not reported
Folio: 3530340160100
Title Code: OTP
Title Code Description: ONE TIME PERMITS
Permit Title: AIR EMISSIONS
Permit Class: C
Permit Class Description: AIR CONSTRUCTION PERMIT
Permit Status: FACILITY NO LONGER NEEDS A PERMIT OR CLOSED
Permit Code: 7

Miami-Dade Co. IW5:
Region: DADE
Facility ID: 200507120823096
Permit Status: FACILITY NO LONGER NEEDS A PERMIT OR CLOSED
Permit Code: 7
Work Group: IW5
Work Group Number: 16895
Permit Number: IW5-00016895
Address Description: Not reported
Folio: 3530340160100
Title Code: AOP
Title Code Description: ANNUAL OPERATING PERMIT
Permit Title: INDUSTRIAL WASTE 5
Permit Class: REG
Permit Class Description: Regular permit

DB757 **ROBAINA POOL, INC./ DBA FREDDY'S POOL SUPPLY**
East **7410 SW 8 ST**
1/4-1/2 **MIAMI, FL 33144**
0.297 mi.
1568 ft. **Site 5 of 5 in cluster DB**

FL Miami-Dade IW **1001628453**
N/A

Actual:
4 ft.

Focus Map:
4

Miami-Dade Co. IW5:
Region: DADE
Facility ID: 199909110906183
Permit Status: PERMIT ISSUED
Permit Code: 5
Work Group: IW5
Work Group Number: 3058
Permit Number: IW5-00003058
Address Description: Not reported
Folio: 3040110230130
Title Code: AOP
Title Code Description: ANNUAL OPERATING PERMIT
Permit Title: INDUSTRIAL WASTE 5
Permit Class: REG
Permit Class Description: Regular permit

Map ID
Direction
Distance
Elevation

MAP FINDINGS

Site

Database(s)

EDR ID Number
EPA ID Number

CY758 **JET MAILERS, INC**
East **7320-24 SW 45 ST**
1/4-1/2 **MIAMI, FL 33155**
0.299 mi.
1580 ft. **Site 16 of 18 in cluster CY**

FL Miami-Dade IW **S105175490**
N/A

Actual: Miami-Dade Co. IW5:
9 ft. Region: DADE
Focus Map: Facility ID: 199909111220231
8 Permit Status: FACILITY NO LONGER NEEDS A PERMIT OR CLOSED
 Permit Code: 7
 Work Group: IW5
 Work Group Number: 5043
 Permit Number: IW5-00005043
 Address Description: Not reported
 Folio: 3040230410040
 Title Code: AOP
 Title Code Description: ANNUAL OPERATING PERMIT
 Permit Title: INDUSTRIAL WASTE 5
 Permit Class: REG
 Permit Class Description: Regular permit

CY759 **G.P. AUTO WERKS**
East **7316 SW 45 ST**
1/4-1/2 **MIAMI, FL 33155**
0.299 mi.
1580 ft. **Site 17 of 18 in cluster CY**

FL Miami-Dade IW **S106344674**
N/A

Actual: Miami-Dade Co. IW5:
9 ft. Region: DADE
Focus Map: Facility ID: 200008101024385
8 Permit Status: FACILITY NO LONGER NEEDS A PERMIT OR CLOSED
 Permit Code: 7
 Work Group: IW5
 Work Group Number: 13325
 Permit Number: IW5-00013325
 Address Description: Not reported
 Folio: 3040230410060
 Title Code: AOP
 Title Code Description: ANNUAL OPERATING PERMIT
 Permit Title: INDUSTRIAL WASTE 5
 Permit Class: REG
 Permit Class Description: Regular permit

CY760 **ATLANTIC AUTOMOTIVE PAINTS**
East **7308 SW 45 ST**
1/4-1/2 **MIAMI, FL 33155**
0.299 mi.
1580 ft. **Site 18 of 18 in cluster CY**

FL Miami-Dade IW **S103266139**
N/A

Actual: Miami-Dade Co. IW5:
9 ft. Region: DADE
Focus Map: Facility ID: 199909110856206
8 Permit Status: FACILITY NO LONGER NEEDS A PERMIT OR CLOSED
 Permit Code: 7
 Work Group: IW5
 Work Group Number: 956
 Permit Number: IW5-00000956

Map ID
Direction
Distance
Elevation

MAP FINDINGS

Site

Database(s)

EDR ID Number
EPA ID Number

ATLANTIC AUTOMOTIVE PAINTS (Continued)

S103266139

Address Description: Not reported
Folio: 3040230410060
Title Code: AOP
Title Code Description: ANNUAL OPERATING PERMIT
Permit Title: INDUSTRIAL WASTE 5
Permit Class: REG
Permit Class Description: Regular permit

DD761 J C & AUTO REPAIR SHOP
East 4280 SW 73 AVE
1/4-1/2 MIAMI, FL 33155
0.300 mi.
1585 ft. Site 2 of 2 in cluster DD

FL Miami-Dade Co. AP S104286175
FL Miami-Dade IW N/A

Actual: Miami-Dade Co. AP:
9 ft. Region: DADE
Focus Map: Facility ID: 199904211332344
8 Work Group: AP
Work Group Number: 426
Permit Number: AP-00000426
Address Description: Not reported
Folio: 3040230170040
Title Code: AOP
Title Code Description: ANNUAL OPERATING PERMIT
Permit Title: AIR EMISSIONS
Permit Class: DERM
Permit Class Description: DADE COUNTY DERM PERMIT
Permit Status: FACILITY NO LONGER NEEDS A PERMIT OR CLOSED
Permit Code: 7

Miami-Dade Co. IW5:
Region: DADE
Facility ID: 199909111225497
Permit Status: FACILITY NO LONGER NEEDS A PERMIT OR CLOSED
Permit Code: 7
Work Group: IW5
Work Group Number: 5842
Permit Number: IW5-00005842
Address Description: Not reported
Folio: 3040230170040
Title Code: AOP
Title Code Description: ANNUAL OPERATING PERMIT
Permit Title: INDUSTRIAL WASTE 5
Permit Class: REG
Permit Class Description: Regular permit

Map ID
Direction
Distance
Elevation

MAP FINDINGS

Site

Database(s)

EDR ID Number
EPA ID Number

DL762 **BIRD ROAD MAZDA BODY SHOP**
East **4284 SW 73 AVE**
1/4-1/2 **MIAMI, FL 33155**
0.303 mi.
1602 ft. **Site 1 of 15 in cluster DL**

FL Miami-Dade IW **S104286860**
N/A

Actual: Miami-Dade Co. IW5:
8 ft. Region: DADE
Focus Map: Facility ID: 199909111120505
8 Permit Status: FACILITY NO LONGER NEEDS A PERMIT OR CLOSED
Permit Code: 7
Work Group: IW5
Work Group Number: 1751
Permit Number: IW5-00001751
Address Description: Not reported
Folio: 3040230170040
Title Code: AOP
Title Code Description: ANNUAL OPERATING PERMIT
Permit Title: INDUSTRIAL WASTE 5
Permit Class: REG
Permit Class Description: Regular permit

DL763 **INTERNATIONAL RADIATOR SERVICE**
East **4270 SW 73 AVE**
1/4-1/2 **MIAMI, FL 33155**
0.303 mi.
1602 ft. **Site 2 of 15 in cluster DL**

FL Miami-Dade IW **S103448503**
FL Enforcement **N/A**

Actual: Miami-Dade Co. IW5:
8 ft. Region: DADE
Focus Map: Facility ID: 199909110851279
8 Permit Status: FACILITY NO LONGER NEEDS A PERMIT OR CLOSED
Permit Code: 7
Work Group: IW5
Work Group Number: 40
Permit Number: IW5-00000040
Address Description: Not reported
Folio: 3040230510160
Title Code: AOP
Title Code Description: ANNUAL OPERATING PERMIT
Permit Title: INDUSTRIAL WASTE 5
Permit Class: REG
Permit Class Description: Regular permit

Enforcement Miami-Dade:
Region: DADE
Enforcement Officer: Donna Gordon
Facility Type: Site Assessment Required
Facility Status: Closed
Facility Status Code: C
Facility Type Code: SA
Status Date: 1/26/1996
Case Level: Administrative Stage
Case Number: 1990082009590110
Case Description: Not reported
Address Description: Not reported
Folio: 3040230510160
Officer Name: Donna Gordon
Case Status Level: A

Map ID
Direction
Distance
Elevation

MAP FINDINGS

Site

Database(s)

EDR ID Number
EPA ID Number

INTERNATIONAL RADIATOR SERVICE (Continued)

S103448503

Work Group: NONE
Work Group Number: Not reported

DL764 B & W SPECIALTY SHOP
East 4244 SW 73 AVE
1/4-1/2 MIAMI, FL 33155
0.304 mi.
1603 ft. Site 3 of 15 in cluster DL

FL Miami-Dade IW S104287798
N/A

Actual: Miami-Dade Co. IW5:
8 ft. Region: DADE
Focus Map: Facility ID: 199909111122074
8 Permit Status: FACILITY NO LONGER NEEDS A PERMIT OR CLOSED
Permit Code: 7
Work Group: IW5
Work Group Number: 1968
Permit Number: IW5-00001968
Address Description: Not reported
Folio: 3040230510030
Title Code: AOP
Title Code Description: ANNUAL OPERATING PERMIT
Permit Title: INDUSTRIAL WASTE 5
Permit Class: REG
Permit Class Description: Regular permit

DM765 U.S. EXPRESS INTERNATIONAL, INC.
NW 1621 NW 79 AVE
1/4-1/2 DORAL, FL 33126
0.304 mi.
1607 ft. Site 1 of 5 in cluster DM

FL Miami-Dade IW S109141525
N/A

Actual: Miami-Dade Co. IW5:
5 ft. Region: DADE
Focus Map: Facility ID: 200805291213359
1 Permit Status: PERMIT ISSUED
Permit Code: 5
Work Group: IW5
Work Group Number: 18609
Permit Number: IW5-00018609
Address Description: Not reported
Folio: 3530340030010
Title Code: AOP
Title Code Description: ANNUAL OPERATING PERMIT
Permit Title: INDUSTRIAL WASTE 5
Permit Class: REG
Permit Class Description: Regular permit

Map ID
Direction
Distance
Elevation

MAP FINDINGS

Site

Database(s)

EDR ID Number
EPA ID Number

766
East
1/4-1/2
0.304 mi.
1607 ft.

MDTA CORAL WAY BUS MAINTENANCE
2775 SW 74 AVE
MIAMI, FL 33155

FL Miami-Dade Co. AP
FL Miami-Dade IW
FL Enforcement
FL TIER 2

S107721049
N/A

Actual:
5 ft.

Focus Map:
6

Miami-Dade Co. AP:
Region: DADE
Facility ID: 199904211332092
Work Group: AP
Work Group Number: 410
Permit Number: AP-00000410
Address Description: Not reported
Folio: 3040140100020
Title Code: AOP
Title Code Description: ANNUAL OPERATING PERMIT
Permit Title: AIR EMISSIONS
Permit Class: DERM
Permit Class Description: DADE COUNTY DERM PERMIT
Permit Status: PERMIT ISSUED
Permit Code: 5

Miami-Dade Co. IW2-4:
Region: DADE
Facility ID: 199907280901032
Permit Status: PERMIT ISSUED
Permit Code: 5
Work Group: IW
Work Group Number: 455
Permit Number: IW-00000455
Address Description: Not reported
Folio: 3040140100020
Title Code: AOP
Title Code Description: ANNUAL OPERATING PERMIT
Permit Title: INDUSTRIAL WASTE (IW)
Permit Class: 2
Permit Class Description: TBA

Miami-Dade Co. IW5:
Region: DADE
Facility ID: 199909111217373
Permit Status: FACILITY NO LONGER NEEDS A PERMIT OR CLOSED
Permit Code: 7
Work Group: IW5
Work Group Number: 4629
Permit Number: IW5-00004629
Address Description: Not reported
Folio: 3040140100020
Title Code: AOP
Title Code Description: ANNUAL OPERATING PERMIT
Permit Title: INDUSTRIAL WASTE 5
Permit Class: REG
Permit Class Description: Regular permit

Enforcement Miami-Dade:
Region: DADE
Enforcement Officer: STEVEN DUROCHER
Facility Type: Underground Tanks

Map ID
Direction
Distance
Elevation

MAP FINDINGS

Site

Database(s)

EDR ID Number
EPA ID Number

MDTA CORAL WAY BUS MAINTENANCE (Continued)

S107721049

Facility Status: Closed
Facility Status Code: C
Facility Type Code: UGT
Status Date: 1/12/2004
Case Level: Administrative Stage
Case Number: 1998010914454880
Case Description: DISCHARGE TO GROUNDWATER
Address Description: Not reported
Folio: 3040140100020
Officer Name: STEVEN DUROCHER
Case Status Level: A
Work Group: UT
Work Group Number: Not reported

Region: DADE
Enforcement Officer: JOSEPH RAMDIAL
Facility Type: Domestic Waste Water
Facility Status: Closed
Facility Status Code: C
Facility Type Code: DWO
Status Date: 3/3/2004
Case Level: Consent Agreement, Executed
Case Number: 2003081515343490
Case Description: >10 K GPD, SEWER CONNECTION REQUIRED
Address Description: Not reported
Folio: 3040140210010
Officer Name: JOSEPH RAMDIAL
Case Status Level: CA
Work Group: WWC
Work Group Number: Not reported

Region: DADE
Enforcement Officer: Not reported
Facility Type: Industrial Waste [5]
Facility Status: Closed
Facility Status Code: C
Facility Type Code: IW[5]
Status Date: 6/29/2001
Case Level: Administrative Stage
Case Number: 1995033109285720
Case Description: Not reported
Address Description: Not reported
Folio: 3040140210010
Officer Name: Not reported
Case Status Level: A
Work Group: IW5
Work Group Number: Not reported

Region: DADE
Enforcement Officer: SHARON CRABTREE
Facility Type: Mobile Air Source
Facility Status: Closed
Facility Status Code: C
Facility Type Code: AIR[M]
Status Date: 8/9/2004
Case Level: Administrative Stage
Case Number: 2004032311174970

Map ID
Direction
Distance
Elevation

MAP FINDINGS

Site

Database(s)

EDR ID Number
EPA ID Number

MDTA CORAL WAY BUS MAINTENANCE (Continued)

S107721049

Case Description: BEING HANDLED BY INSPECTOR
Address Description: Not reported
Folio: 3040140100020
Officer Name: SHARON CRABTREE
Case Status Level: A
Work Group: APVR
Work Group Number: Not reported

Region: DADE
Enforcement Officer: STEVEN DUROCHER
Facility Type: Industrial Waste [1-4]
Facility Status: Closed
Facility Status Code: C
Facility Type Code: IW[1-4]
Status Date: 12/1/2005
Case Level: Administrative Stage
Case Number: 2001051118041110
Case Description: BUS WASH ALLOWING STORMWATER TO SAN SEWER
Address Description: Not reported
Folio: 3040140100020
Officer Name: STEVEN DUROCHER
Case Status Level: A
Work Group: IW
Work Group Number: Not reported

TIER 2:

Year: 2017
Facility Id: 6137338
Active Date: Not reported
Inactive Date: Not reported
Sale Pending: Not reported
Original Date: Not reported
PLOT Source: Not reported
Latitude: Not reported
Longitude: Not reported
LEPC District: Not reported
Counties: Not reported
SERC: Not reported
Program Level: Not reported
PRIME: Not reported
SIC Code: Not reported
SIC Code 2: Not reported
NAICS Code: 485210
Last Modified Date: 03/21/2018
First Submit Date: 03/21/2018
Data Submitted By: Florida Division of Emergency Management
Company Name: MIAMI DADE TRANSIT
Comments: Not reported

Contact:
Contact ID: Not reported
Year: 2017
Facility Id: 6137338
Contact Type: Emergency Contact
Contact Name: William Attias
Contact Title: Not reported

Map ID
Direction
Distance
Elevation

MAP FINDINGS

Site

Database(s)

EDR ID Number
EPA ID Number

MDTA CORAL WAY BUS MAINTENANCE (Continued)

S107721049

Contact Phone: (305)263-6321
Contact 24Hr Phone: Not reported
Contact Telephone 2: (305)263-6282
Contact Telephone 3: (305)637-3721
Contact Telephone 4: (305)637-3721
Contact Telephone 5: (305)263-6321
Contact Telephone 6: (305)263-6282
Contact Email: att@miamidade.gov

Year: 2016
Facility Id: 5860349
Active Date: Not reported
Inactive Date: Not reported
Sale Pending: Not reported
Original Date: Not reported
PLOT Source: Not reported
Latitude: Not reported
Longitude: Not reported
LEPC District: Not reported
Counties: Not reported
SERC: Not reported
Program Level: Not reported
PRIME: Not reported
SIC Code: Not reported
SIC Code 2: Not reported
NAICS Code: 485210
Last Modified Date: 02/27/2017
First Submit Date: 02/27/2017
Data Submitted By: Florida Division of Emergency Management
Company Name: MIAMI DADE TRANSIT
Comments: Not reported

Contact:
Contact ID: Not reported
Year: 2016
Facility Id: 5860349
Contact Type: Emergency Contact
Contact Name: William Attias
Contact Title: Not reported
Contact Phone: (305)263-6321
Contact 24Hr Phone: Not reported
Contact Telephone 2: (305)263-6282
Contact Telephone 3: (305)637-3721
Contact Telephone 4: (305)637-3721
Contact Telephone 5: (305)263-6321
Contact Telephone 6: (305)263-6282
Contact Email: att@miamidade.gov

Year: 2015
Facility Id: 5420443
Active Date: Not reported
Inactive Date: Not reported

Map ID
Direction
Distance
Elevation

MAP FINDINGS

Site

Database(s)

EDR ID Number
EPA ID Number

MDTA CORAL WAY BUS MAINTENANCE (Continued)

S107721049

Sale Pending: Not reported
Original Date: Not reported
PLOT Source: Not reported
Latitude: 25.746020
Longitude: -80.315400
LEPC District: Not reported
Counties: Not reported
SERC: Not reported
Program Level: Not reported
PRIME: Not reported
SIC Code: Not reported
SIC Code 2: Not reported
NAICS Code: 485210
Last Modified Date: 03/03/2016
First Submit Date: 03/03/2016
Data Submitted By: Florida Division of Emergency Management
Company Name: MIAMI DADE TRANSIT
Comments: Not reported

Contact:
Contact ID: Not reported
Year: 2015
Facility Id: 5420443
Contact Type: Emergency Contact
Contact Name: William Attias
Contact Title: Not reported
Contact Phone: (305)263-6321
Contact 24Hr Phone: Not reported
Contact Telephone 2: (305)263-6282
Contact Telephone 3: (305)637-3721
Contact Telephone 4: (305)637-3721
Contact Telephone 5: Not reported
Contact Telephone 6: 3052161535
Contact Email: att@miamidade.gov

Year: 2014
Facility Id: 4994520
Active Date: Not reported
Inactive Date: Not reported
Sale Pending: Not reported
Original Date: Not reported
PLOT Source: Not reported
Latitude: 25.746020
Longitude: -80.315400
LEPC District: Not reported
Counties: Not reported
SERC: Not reported
Program Level: Not reported
PRIME: Not reported
SIC Code: Not reported
SIC Code 2: Not reported
NAICS Code: 485210
Last Modified Date: 01/29/2015
First Submit Date: 01/29/2015
Data Submitted By: Florida Division of Emergency Management

Map ID
Direction
Distance
Elevation

MAP FINDINGS

Site

Database(s)

EDR ID Number
EPA ID Number

MDTA CORAL WAY BUS MAINTENANCE (Continued)

S107721049

Company Name: MIAMI DADE TRANSIT
Comments: Not reported

Contact:

Contact ID: Not reported
Year: 2014
Facility Id: 4994520
Contact Type: Emergency Contact
Contact Name: Guido Valdes
Contact Title: Not reported
Contact Phone: (786)236-0502
Contact 24Hr Phone: Not reported
Contact Telephone 2: (305)263-5486
Contact Telephone 3: Not reported
Contact Telephone 4: Not reported
Contact Telephone 5: Not reported
Contact Telephone 6: Not reported
Contact Email: bp4@miamidade.gov

Year: 2013
Facility Id: 4516005
Active Date: Not reported
Inactive Date: Not reported
Sale Pending: Not reported
Original Date: Not reported
PLOT Source: Not reported
Latitude: 25.746020
Longitude: -80.315400
LEPC District: Not reported
Counties: Not reported
SERC: Not reported
Program Level: Not reported
PRIME: Not reported
SIC Code: Not reported
SIC Code 2: Not reported
NAICS Code: 485210
Last Modified Date: 02/25/2014
First Submit Date: 02/25/2014
Data Submitted By: Florida Division of Emergency Management
Company Name: MIAMI DADE TRANSIT
Comments: Not reported

Contact:

Contact ID: Not reported
Year: 2013
Facility Id: 4516005
Contact Type: 112(r) Representative
Contact Name: William Campbell
Contact Title: Not reported
Contact Phone: (305)637-3721
Contact 24Hr Phone: Not reported
Contact Telephone 2: Not reported
Contact Telephone 3: Not reported
Contact Telephone 4: Not reported
Contact Telephone 5: Not reported

Map ID
Direction
Distance
Elevation

MAP FINDINGS

Site

Database(s)

EDR ID Number
EPA ID Number

MDTA CORAL WAY BUS MAINTENANCE (Continued)

S107721049

Contact Telephone 6: Not reported
Contact Email: wacamp@miamidade.gov

Year: 2011
Facility Id: 3993737
Active Date: Not reported
Inactive Date: Not reported
Sale Pending: Not reported
Original Date: Not reported
PLOT Source: Not reported
Latitude: 25.746020
Longitude: -80.315400
LEPC District: Not reported
Counties: Not reported
SERC: Not reported
Program Level: Not reported
PRIME: Not reported
SIC Code: 4131
SIC Code 2: Not reported
NAICS Code: 485210
Last Modified Date: 01/28/2013
First Submit Date: 11/09/2012
Data Submitted By: Florida Division of Emergency Management
Company Name: MIAMI DADE TRANSIT
Comments: Not reported

Contact:
Contact ID: Not reported
Year: 2011
Facility Id: 3993737
Contact Type: 313 Technical 24 Hour Contact
Contact Name: Mario Rodriguez
Contact Title: Not reported
Contact Phone: (305)638-7418
Contact 24Hr Phone: Not reported
Contact Telephone 2: Not reported
Contact Telephone 3: Not reported
Contact Telephone 4: Not reported
Contact Telephone 5: Not reported
Contact Telephone 6: Not reported
Contact Email: brm@miamidade.gov

Contact ID: Not reported
Year: 2011
Facility Id: 3993737
Contact Type: Emergency Contact
Contact Name: Steve Chayt
Contact Title: Not reported
Contact Phone: (305)202-4321
Contact 24Hr Phone: Not reported
Contact Telephone 2: Not reported
Contact Telephone 3: Not reported
Contact Telephone 4: Not reported
Contact Telephone 5: Not reported
Contact Telephone 6: Not reported

Map ID
Direction
Distance
Elevation

MAP FINDINGS

Site

Database(s)

EDR ID Number
EPA ID Number

MDTA CORAL WAY BUS MAINTENANCE (Continued)

S107721049

Contact Email: schayt@miamidade.gov

Contact ID: Not reported

Year: 2011

Facility Id: 3993737

Contact Type: Owner / Operator

Contact Name: Chayt

Contact Title: Not reported

Contact Phone: (305)884-7522

Contact 24Hr Phone: Not reported

Contact Telephone 2: Not reported

Contact Telephone 3: Not reported

Contact Telephone 4: Not reported

Contact Telephone 5: Not reported

Contact Telephone 6: Not reported

Contact Email: schayt@miamidade.gov

Contact ID: Not reported

Year: 2011

Facility Id: 3993737

Contact Type: Regulatory Contact

Contact Name: AKBAR SHARIFI

Contact Title: Not reported

Contact Phone: 789-469-5269

Contact 24Hr Phone: Not reported

Contact Telephone 2: Not reported

Contact Telephone 3: Not reported

Contact Telephone 4: Not reported

Contact Telephone 5: Not reported

Contact Telephone 6: Not reported

Contact Email: AKR@miamidade.gov

Contact ID: Not reported

Year: 2011

Facility Id: 3993737

Contact Type: 112(r) Representative

Contact Name: William Attias

Contact Title: Not reported

Contact Phone: (305)263-5486

Contact 24Hr Phone: Not reported

Contact Telephone 2: Not reported

Contact Telephone 3: Not reported

Contact Telephone 4: Not reported

Contact Telephone 5: Not reported

Contact Telephone 6: Not reported

Contact Email: att@miamidade.gov

Year: Not reported

Facility Id: Not reported

Active Date: 01/01/1980

Inactive Date: Not reported

Sale Pending: False

Original Date: Not reported

PLOT Source: Address

Latitude: 25.746020

Map ID
Direction
Distance
Elevation

MAP FINDINGS

Site

Database(s)

EDR ID Number
EPA ID Number

MDTA CORAL WAY BUS MAINTENANCE (Continued)

S107721049

Longitude: -80.315400
LEPC District: 11
Counties: Monroe,Miami-Dade,Broward,
SERC: 20879
Program Level: Not reported
PRIME: 11267
SIC Code: 9199
SIC Code 2: Not reported
NAICS Code: 92119

Other Chemical Data:

Report Year: 2001
Tier 2 Report ID: 77155
Chemical ID: 86613
CAS Number: 8002059
Chemical Name: OIL
Chemical Date: 1/2/1972
Average Amount: 7
Maximum Amount: 3250
Location ID: 295152
Chemical State: LIQUID
Mixture: False
Mixture Percent: 100.00
Container: CONV
Pressure: CONV
Temperature: CONV
Average Amount: 7
Maximum Amount: 3250
Days on Site: 365
Site Plan: False
Site Plan Document: Not reported
Private Location: False
Location: Not reported

Report Year: 2001
Tier 2 Report ID: 77155
Chemical ID: 86612
CAS Number: 8006619
Chemical Name: GASOLINE
Chemical Date: 1/2/1972
Average Amount: 4
Maximum Amount: 3600
Location ID: 295153
Chemical State: LIQUID
Mixture: False
Mixture Percent: 100.00
Container: CONV
Pressure: CONV
Temperature: CONV
Average Amount: 4
Maximum Amount: 3600
Days on Site: 365
Site Plan: False
Site Plan Document: Not reported
Private Location: False
Location: Not reported

Map ID
Direction
Distance
Elevation

MAP FINDINGS

Site

Database(s)

EDR ID Number
EPA ID Number

MDTA CORAL WAY BUS MAINTENANCE (Continued)

S107721049

Report Year: 1997
Tier 2 Report ID: 41917
Chemical ID: 78028
CAS Number: 8006619
Chemical Name: GASOLINE
Chemical Date: 1/2/1972
Average Amount: 4
Maximum Amount: 36000
Location ID: 224209
Chemical State: LIQUID
Mixture: False
Mixture Percent: 100.00
Containter: CONV
Pressure: CONV
Temperature: CONV
Average Amount: 4
Maximum Amount: 36000
Days on Site: 365
Site Plan: False
Site Plan Document: Not reported
Private Location: False
Location: Not reported

Report Year: 1997
Tier 2 Report ID: 41917
Chemical ID: 78027
CAS Number: 8002059
Chemical Name: OIL
Chemical Date: 1/2/1972
Average Amount: 4
Maximum Amount: 100000
Location ID: 224208
Chemical State: LIQUID
Mixture: False
Mixture Percent: 100.00
Containter: CONV
Pressure: CONV
Temperature: CONV
Average Amount: 4
Maximum Amount: 100000
Days on Site: 365
Site Plan: False
Site Plan Document: Not reported
Private Location: False
Location: Not reported

Report Year: 1997
Tier 2 Report ID: 41917
Chemical ID: 78026
CAS Number: 5989275
Chemical Name: D-LIMONENE
Chemical Date: 1/2/1972
Average Amount: 3
Maximum Amount: 2500
Location ID: 224206

Map ID
Direction
Distance
Elevation

MAP FINDINGS

Site

Database(s)

EDR ID Number
EPA ID Number

MDTA CORAL WAY BUS MAINTENANCE (Continued)

S107721049

Chemical State: LIQUID
Mixture: False
Mixture Percent: 100.00
Containter: CONV
Pressure: CONV
Temperature: CONV
Average Amount: 3
Maximum Amount: 2500
Days on Site: 365
Site Plan: False
Site Plan Document: Not reported
Private Location: False
Location: Not reported

Report Year: 1998
Tier 2 Report ID: 50573
Chemical ID: 78025
CAS Number: 8006619
Chemical Name: GASOLINE
Chemical Date: 1/2/1972
Average Amount: 4
Maximum Amount: 36000
Location ID: 240878
Chemical State: LIQUID
Mixture: False
Mixture Percent: 100.00
Containter: CONV
Pressure: CONV
Temperature: CONV
Average Amount: 4
Maximum Amount: 36000
Days on Site: 365
Site Plan: False
Site Plan Document: Not reported
Private Location: False
Location: Not reported

Report Year: 1998
Tier 2 Report ID: 50573
Chemical ID: 78024
CAS Number: 5989275
Chemical Name: D-LIMONENE
Chemical Date: 1/2/1972
Average Amount: 3
Maximum Amount: 2500
Location ID: 240876
Chemical State: LIQUID
Mixture: False
Mixture Percent: 100.00
Containter: CONV
Pressure: CONV
Temperature: CONV
Average Amount: 3
Maximum Amount: 2500
Days on Site: 365

Map ID
Direction
Distance
Elevation

MAP FINDINGS

Site

Database(s)

EDR ID Number
EPA ID Number

MDTA CORAL WAY BUS MAINTENANCE (Continued)

S107721049

Site Plan: False
Site Plan Document: Not reported
Private Location: False
Location: Not reported

Report Year: 1999
Tier 2 Report ID: 59391
Chemical ID: 78023
CAS Number: 8006619
Chemical Name: GASOLINE
Chemical Date: 1/2/1972
Average Amount: 3
Maximum Amount: 4600
Location ID: 258219
Chemical State: LIQUID
Mixture: False
Mixture Percent: 100.00
Container: CONV
Pressure: CONV
Temperature: CONV
Average Amount: 3
Maximum Amount: 4600
Days on Site: 365
Site Plan: False
Site Plan Document: Not reported
Private Location: False
Location: Not reported

Report Year: 1999
Tier 2 Report ID: 59391
Chemical ID: 78022
CAS Number: 8002059
Chemical Name: OIL
Chemical Date: 1/2/1972
Average Amount: 3
Maximum Amount: 1500
Location ID: 258218
Chemical State: LIQUID
Mixture: False
Mixture Percent: 100.00
Container: CONV
Pressure: CONV
Temperature: CONV
Average Amount: 3
Maximum Amount: 1500
Days on Site: 365
Site Plan: False
Site Plan Document: Not reported
Private Location: False
Location: Not reported

Report Year: 2007
Tier 2 Report ID: 105038
Chemical ID: 301573

Map ID
Direction
Distance
Elevation

MAP FINDINGS

Site

Database(s)

EDR ID Number
EPA ID Number

MDTA CORAL WAY BUS MAINTENANCE (Continued)

S107721049

CAS Number: 8006619
Chemical Name: GASOLINE
Chemical Date: 7/28/2008
Average Amount: 4
Maximum Amount: 43600
Location ID: 496945
Chemical State: Liquid
Mixture: True
Mixture Percent: .00
Containter: A - ABOVE GROUND TANK
Pressure: 1 - AMBIENT PRESSURE
Temperature: 4 - AMBIENT TEMPERATURE
Average Amount: 4
Maximum Amount: 43600
Days on Site: 365
Site Plan: False
Site Plan Document: Not reported
Private Location: False
Location: AT FUEL ISLAND

Report Year: 2007
Tier 2 Report ID: 105038
Chemical ID: 301572
CAS Number: 68476346
Chemical Name: DIESEL FUEL OIL (HIGH SULFUR)
Chemical Date: 7/28/2008
Average Amount: 5
Maximum Amount: 444500
Location ID: 496944
Chemical State: LIQUID
Mixture: True
Mixture Percent: .00
Containter: A - ABOVE GROUND TANK
Pressure: 1 - AMBIENT PRESSURE
Temperature: 4 - AMBIENT TEMPERATURE
Average Amount: 5
Maximum Amount: 444500
Days on Site: 365
Site Plan: False
Site Plan Document: Not reported
Private Location: False
Location: AT FUEL ISLAND & MAINT. SHOP

Report Year: 2006
Tier 2 Report ID: 97176
Chemical ID: 257459
CAS Number: 8006619
Chemical Name: GASOLINE
Chemical Date: 3/14/2007
Average Amount: 4
Maximum Amount: 43600
Location ID: 438521
Chemical State: Liquid
Mixture: True
Mixture Percent: .00

Map ID
Direction
Distance
Elevation

MAP FINDINGS

Site

Database(s)

EDR ID Number
EPA ID Number

MDTA CORAL WAY BUS MAINTENANCE (Continued)

S107721049

Containter: A - ABOVE GROUND TANK
Pressure: 1 - AMBIENT PRESSURE
Temperature: 4 - AMBIENT TEMPERATURE
Average Amount: 4
Maximum Amount: 43600
Days on Site: 365
Site Plan: False
Site Plan Document: Not reported
Private Location: False
Location: AT FUEL ISLAND

Report Year: 2006
Tier 2 Report ID: 97176
Chemical ID: 257458
CAS Number: 68476346
Chemical Name: DIESEL FUEL OIL (HIGH SULFUR)
Chemical Date: 3/14/2007
Average Amount: 5
Maximum Amount: 444500
Location ID: 438520
Chemical State: LIQUID
Mixture: True
Mixture Percent: .00
Containter: A - ABOVE GROUND TANK
Pressure: 1 - AMBIENT PRESSURE
Temperature: 4 - AMBIENT TEMPERATURE
Average Amount: 5
Maximum Amount: 444500
Days on Site: 365
Site Plan: False
Site Plan Document: Not reported
Private Location: False
Location: AT FUEL ISLAND, MAINT. SHOP

Report Year: 2005
Tier 2 Report ID: 94280
Chemical ID: 242946
CAS Number: 8002059
Chemical Name: MOTOR OIL
Chemical Date: 6/14/2006
Average Amount: 3
Maximum Amount: 1500
Location ID: 420144
Chemical State: LIQUID
Mixture: True
Mixture Percent: .00
Containter: A - ABOVE GROUND TANK
Pressure: 1 - AMBIENT PRESSURE
Temperature: 4 - AMBIENT TEMPERATURE
Average Amount: 3
Maximum Amount: 1500
Days on Site: 365
Site Plan: False
Site Plan Document: Not reported
Private Location: False

Map ID
Direction
Distance
Elevation

MAP FINDINGS

Site

Database(s)

EDR ID Number
EPA ID Number

MDTA CORAL WAY BUS MAINTENANCE (Continued)

S107721049

Location: AT FUEL ISLAND

Report Year: 2005
Tier 2 Report ID: 94280
Chemical ID: 242944
CAS Number: 8006619
Chemical Name: GASOLINE
Chemical Date: 6/14/2006
Average Amount: 4
Maximum Amount: 43600
Location ID: 420142
Chemical State: Liquid
Mixture: True
Mixture Percent: .00
Containter: A - ABOVE GROUND TANK
Pressure: 1 - AMBIENT PRESSURE
Temperature: 4 - AMBIENT TEMPERATURE
Average Amount: 4
Maximum Amount: 43600
Days on Site: 365
Site Plan: False
Site Plan Document: Not reported
Private Location: False
Location: AT THE FUEL ISLAND

Report Year: 2005
Tier 2 Report ID: 94280
Chemical ID: 242943
CAS Number: 68476346
Chemical Name: DIESEL FUEL OIL (HIGH SULFUR)
Chemical Date: 6/14/2006
Average Amount: 5
Maximum Amount: 444500
Location ID: 420140
Chemical State: LIQUID
Mixture: True
Mixture Percent: .00
Containter: A - ABOVE GROUND TANK
Pressure: 1 - AMBIENT PRESSURE
Temperature: 4 - AMBIENT TEMPERATURE
Average Amount: 5
Maximum Amount: 444500
Days on Site: 365
Site Plan: False
Site Plan Document: Not reported
Private Location: False
Location: AT FUEL ISLAND & MAINT. SHOP

Report Year: 2004
Tier 2 Report ID: 89810
Chemical ID: 210621
CAS Number: 8002059
Chemical Name: OIL
Chemical Date: 4/18/2005

Map ID
Direction
Distance
Elevation

MAP FINDINGS

Site

Database(s)

EDR ID Number
EPA ID Number

MDTA CORAL WAY BUS MAINTENANCE (Continued)

S107721049

Average Amount: 3
Maximum Amount: 1500
Location ID: 377477
Chemical State: Liquid
Mixture: True
Mixture Percent: .00
Container: A - ABOVE GROUND TANK
Pressure: 1 - AMBIENT PRESSURE
Temperature: 4 - AMBIENT TEMPERATURE
Average Amount: 3
Maximum Amount: 1500
Days on Site: 365
Site Plan: False
Site Plan Document: Not reported
Private Location: False
Location: AT FUEL ISLAND

Report Year: 2004
Tier 2 Report ID: 89810
Chemical ID: 210620
CAS Number: 8006619
Chemical Name: GASOLINE
Chemical Date: 4/18/2005
Average Amount: 3
Maximum Amount: 3600
Location ID: 377476
Chemical State: Liquid
Mixture: True
Mixture Percent: .00
Container: A - ABOVE GROUND TANK
Pressure: 1 - AMBIENT PRESSURE
Temperature: 4 - AMBIENT TEMPERATURE
Average Amount: 3
Maximum Amount: 3600
Days on Site: 365
Site Plan: False
Site Plan Document: Not reported
Private Location: False
Location: AT THE FUEL ISLAND

Report Year: 2004
Tier 2 Report ID: 89810
Chemical ID: 210619
CAS Number: 68476346
Chemical Name: DIESEL FUEL OIL (HIGH SULFUR)
Chemical Date: 4/18/2005
Average Amount: 4
Maximum Amount: 44500
Location ID: 377475
Chemical State: LIQUID
Mixture: True
Mixture Percent: .00
Container: A - ABOVE GROUND TANK
Pressure: 1 - AMBIENT PRESSURE
Temperature: 4 - AMBIENT TEMPERATURE

Map ID
Direction
Distance
Elevation

MAP FINDINGS

Site

Database(s)

EDR ID Number
EPA ID Number

MDTA CORAL WAY BUS MAINTENANCE (Continued)

S107721049

Average Amount: 4
Maximum Amount: 44500
Days on Site: 365
Site Plan: False
Site Plan Document: Not reported
Private Location: False
Location: AT THE FUEL ISLAND & REPAIR SHOP

Report Year: 2003
Tier 2 Report ID: 85905
Chemical ID: 184344
CAS Number: 8002059
Chemical Name: OIL
Chemical Date: 1/2/1972
Average Amount: 3
Maximum Amount: 1500
Location ID: 342866
Chemical State: Liquid
Mixture: True
Mixture Percent: .00
Containter: A - ABOVE GROUND TANK
Pressure: 1 - AMBIENT PRESSURE
Temperature: 4 - AMBIENT TEMPERATURE
Average Amount: 3
Maximum Amount: 1500
Days on Site: 365
Site Plan: False
Site Plan Document: Not reported
Private Location: False
Location: AT FUEL ISLAND

Report Year: 2003
Tier 2 Report ID: 85905
Chemical ID: 184342
CAS Number: 8006619
Chemical Name: GASOLINE
Chemical Date: 1/2/1972
Average Amount: 3
Maximum Amount: 3600
Location ID: 342862
Chemical State: Liquid
Mixture: True
Mixture Percent: .00
Containter: A - ABOVE GROUND TANK
Pressure: 1 - AMBIENT PRESSURE
Temperature: 4 - AMBIENT TEMPERATURE
Average Amount: 3
Maximum Amount: 3600
Days on Site: 365
Site Plan: False
Site Plan Document: Not reported
Private Location: False
Location: AT FUEL ISLAND

Map ID
Direction
Distance
Elevation

MAP FINDINGS

Site

Database(s)

EDR ID Number
EPA ID Number

MDTA CORAL WAY BUS MAINTENANCE (Continued)

S107721049

Report Year: 2003
Tier 2 Report ID: 85905
Chemical ID: 184341
CAS Number: 68476346
Chemical Name: DIESEL FUEL OIL (HIGH SULFUR)
Chemical Date: 1/2/1972
Average Amount: 4
Maximum Amount: 44470
Location ID: 342860
Chemical State: LIQUID
Mixture: True
Mixture Percent: .00
Containter: A - ABOVE GROUND TANK
Pressure: 1 - AMBIENT PRESSURE
Temperature: 4 - AMBIENT TEMPERATURE
Average Amount: 4
Maximum Amount: 44470
Days on Site: 365
Site Plan: False
Site Plan Document: Not reported
Private Location: False
Location: AT FUEL ISLAND & REPAIR SHOP

Report Year: 2002
Tier 2 Report ID: 80443
Chemical ID: 156319
CAS Number: 64742898
Chemical Name: ALIPHATIC PETROLEUM DISTILLATES [LACTOL SPIRITS]
Chemical Date: 1/2/1972
Average Amount: 2
Maximum Amount: 250
Location ID: 308537
Chemical State: Liquid
Mixture: False
Mixture Percent: 100.00
Containter: O - TOTE BIN
Pressure: 1 - AMBIENT PRESSURE
Temperature: 4 - AMBIENT TEMPERATURE
Average Amount: 2
Maximum Amount: 250
Days on Site: 365
Site Plan: False
Site Plan Document: Not reported
Private Location: False
Location: IN PARTS WASHERS THROUGHOUT THE REPAIR SHOP

Report Year: 2002
Tier 2 Report ID: 80443
Chemical ID: 156318
CAS Number: 64741895
Chemical Name: PETROLEUM OIL, SOLVENT REFINED LIGHT PARAFFINIC DISTILLATE
Chemical Date: 1/2/1972
Average Amount: 3
Maximum Amount: 1500
Location ID: 308536

Map ID
Direction
Distance
Elevation

MAP FINDINGS

Site

Database(s)

EDR ID Number
EPA ID Number

MDTA CORAL WAY BUS MAINTENANCE (Continued)

S107721049

Chemical State: Liquid
Mixture: False
Mixture Percent: 100.00
Containter: A - ABOVE GROUND TANK
Pressure: 1 - AMBIENT PRESSURE
Temperature: 4 - AMBIENT TEMPERATURE
Average Amount: 3
Maximum Amount: 1500
Days on Site: 365
Site Plan: False
Site Plan Document: Not reported
Private Location: False
Location: AT THE FUEL ISLAND

Report Year: 2002
Tier 2 Report ID: 80443
Chemical ID: 156317
CAS Number: 8002059
Chemical Name: OIL
Chemical Date: 1/2/1972
Average Amount: 3
Maximum Amount: 1500
Location ID: 308535
Chemical State: Liquid
Mixture: False
Mixture Percent: 100.00
Containter: A - ABOVE GROUND TANK
Pressure: 1 - AMBIENT PRESSURE
Temperature: 4 - AMBIENT TEMPERATURE
Average Amount: 3
Maximum Amount: 1500
Days on Site: 365
Site Plan: False
Site Plan Document: Not reported
Private Location: False
Location: AT THE FUEL ISLAND

Report Year: 2002
Tier 2 Report ID: 80443
Chemical ID: 156316
CAS Number: 8006619
Chemical Name: GASOLINE
Chemical Date: 1/2/1972
Average Amount: 3
Maximum Amount: 3600
Location ID: 308534
Chemical State: Liquid
Mixture: False
Mixture Percent: 100.00
Containter: A - ABOVE GROUND TANK
Pressure: 1 - AMBIENT PRESSURE
Temperature: 4 - AMBIENT TEMPERATURE
Average Amount: 3
Maximum Amount: 3600
Days on Site: 365

Map ID
Direction
Distance
Elevation

MAP FINDINGS

Site

Database(s)

EDR ID Number
EPA ID Number

MDTA CORAL WAY BUS MAINTENANCE (Continued)

S107721049

Site Plan: False
Site Plan Document: Not reported
Private Location: False
Location: AT FUEL ISLAND

Report Year: 2002
Tier 2 Report ID: 80443
Chemical ID: 156315
CAS Number: 68476346
Chemical Name: DIESEL FUEL OIL (HIGH SULFUR)
Chemical Date: 1/2/1972
Average Amount: 4
Maximum Amount: 44470
Location ID: 308533
Chemical State: LIQUID
Mixture: False
Mixture Percent: 100.00
Containter: A - ABOVE GROUND TANK
Pressure: 1 - AMBIENT PRESSURE
Temperature: 4 - AMBIENT TEMPERATURE
Average Amount: 4
Maximum Amount: 44470
Days on Site: 365
Site Plan: False
Site Plan Document: Not reported
Private Location: False
Location: AT FUEL ISLAND AND REPAIR SHOP

Report Year: 2001
Tier 2 Report ID: 77155
Chemical ID: 130605
CAS Number: 68476346
Chemical Name: DIESEL FUEL OIL (HIGH SULFUR)
Chemical Date: 1/2/1972
Average Amount: 4
Maximum Amount: 44470
Location ID: 295151
Chemical State: LIQUID
Mixture: False
Mixture Percent: 100.00
Containter: CONV
Pressure: CONV
Temperature: CONV
Average Amount: 4
Maximum Amount: 44470
Days on Site: 365
Site Plan: False
Site Plan Document: Not reported
Private Location: False
Location: Not reported

Report Year: 1997
Tier 2 Report ID: 41917
Chemical ID: 123500

Map ID
Direction
Distance
Elevation

MAP FINDINGS

Site

Database(s)

EDR ID Number
EPA ID Number

MDTA CORAL WAY BUS MAINTENANCE (Continued)

S107721049

CAS Number: 68476346
Chemical Name: DIESEL FUEL OIL (HIGH SULFUR)
Chemical Date: 1/2/1972
Average Amount: 5
Maximum Amount: 444000
Location ID: 224207
Chemical State: LIQUID
Mixture: False
Mixture Percent: 100.00
Containter: CONV
Pressure: CONV
Temperature: CONV
Average Amount: 5
Maximum Amount: 444000
Days on Site: 365
Site Plan: False
Site Plan Document: Not reported
Private Location: False
Location: Not reported

Report Year: 1998
Tier 2 Report ID: 50573
Chemical ID: 123499
CAS Number: 68476346
Chemical Name: DIESEL FUEL OIL (HIGH SULFUR)
Chemical Date: 1/2/1972
Average Amount: 5
Maximum Amount: 444700
Location ID: 240877
Chemical State: LIQUID
Mixture: False
Mixture Percent: 100.00
Containter: CONV
Pressure: CONV
Temperature: CONV
Average Amount: 5
Maximum Amount: 444700
Days on Site: 365
Site Plan: False
Site Plan Document: Not reported
Private Location: False
Location: Not reported

Report Year: 1999
Tier 2 Report ID: 59391
Chemical ID: 123498
CAS Number: 68476346
Chemical Name: DIESEL FUEL OIL (HIGH SULFUR)
Chemical Date: 1/2/1972
Average Amount: 4
Maximum Amount: 44470
Location ID: 258217
Chemical State: LIQUID
Mixture: False
Mixture Percent: 100.00

Map ID
Direction
Distance
Elevation

MAP FINDINGS

Site

Database(s)

EDR ID Number
EPA ID Number

MDTA CORAL WAY BUS MAINTENANCE (Continued)

S107721049

Container: CONV
Pressure: CONV
Temperature: CONV
Average Amount: 4
Maximum Amount: 44470
Days on Site: 365
Site Plan: False
Site Plan Document: Not reported
Private Location: False
Location: Not reported

Company Info:

Company Name: METRO DADE TRANSIT AGENCY
Company Address: POST OFFICE BOX 010791
Company City,St,Zip: MIAMI, FL 33101
Company Phone: 305-375-5675
Company Fax: Not reported
Company Email: Not reported
FEI Number: 566000573
Company Contact Name: AKBAR SHARIFI
Company Contact Phone: 305-375-5675
Reduced Fees: False
Exempt Fees: True
Electronic Filing: False
Employee: Not reported
Comments: Not reported

DN767 **A+ COLOR GRAPHICS, INC.**
East **7326 SW 45 ST**
1/4-1/2 **MIAMI, FL 33155**
0.305 mi.
1609 ft. **Site 1 of 3 in cluster DN**

FL Miami-Dade IW **S104287220**
N/A

Actual:
9 ft.

Focus Map:
8

Miami-Dade Co. IW5:
Region: DADE
Facility ID: 199909111220102
Permit Status: FACILITY NO LONGER NEEDS A PERMIT OR CLOSED
Permit Code: 7
Work Group: IW5
Work Group Number: 5014
Permit Number: IW5-00005014
Address Description: Not reported
Folio: 3040230410040
Title Code: AOP
Title Code Description: ANNUAL OPERATING PERMIT
Permit Title: INDUSTRIAL WASTE 5
Permit Class: REG
Permit Class Description: Regular permit

Map ID
Direction
Distance
Elevation

MAP FINDINGS

Site

Database(s)

EDR ID Number
EPA ID Number

DO768 **ACE UNITED, INC.\DBA MOBY AUTO**
East **7300-10 SW 41 ST**
1/4-1/2 **MIAMI, FL 33155**
0.305 mi.
1611 ft. **Site 1 of 3 in cluster DO**

FL Miami-Dade Co. AP **S104289771**
FL Miami-Dade IW **N/A**

Actual:
7 ft.

Focus Map:
8

Miami-Dade Co. AP:

Region: DADE
Facility ID: 200410250811309
Work Group: AP
Work Group Number: 2208
Permit Number: AP-00002208
Address Description: Not reported
Folio: 3040230120210
Title Code: AOP
Title Code Description: ANNUAL OPERATING PERMIT
Permit Title: AIR POLLUTION
Permit Class: DERM
Permit Class Description: DADE COUNTY DERM PERMIT
Permit Status: PERMIT ISSUED
Permit Code: 5

Region: DADE
Facility ID: 200410010928365
Work Group: CAP
Work Group Number: 2026
Permit Number: CAP-00002026
Address Description: Not reported
Folio: 3040230120210
Title Code: OTP
Title Code Description: ONE TIME PERMITS
Permit Title: AIR EMISSIONS
Permit Class: C
Permit Class Description: AIR CONSTRUCTION PERMIT
Permit Status: FACILITY NO LONGER NEEDS A PERMIT OR CLOSED
Permit Code: 7

Region: DADE
Facility ID: 200608150946043
Work Group: CAP
Work Group Number: 2160
Permit Number: CAP-00002160
Address Description: Not reported
Folio: 3040230120210
Title Code: OTP
Title Code Description: ONE TIME PERMITS
Permit Title: AIR EMISSIONS
Permit Class: C
Permit Class Description: AIR CONSTRUCTION PERMIT
Permit Status: FACILITY NO LONGER NEEDS A PERMIT OR CLOSED
Permit Code: 7

Miami-Dade Co. IW5:

Region: DADE
Facility ID: 199909111310233
Permit Status: PERMIT ISSUED
Permit Code: 5
Work Group: IW5
Work Group Number: 8820

Map ID
Direction
Distance
Elevation

MAP FINDINGS

Site

Database(s)

EDR ID Number
EPA ID Number

ACE UNITED, INC.\\DBA MOBY AUTO (Continued)

S104289771

Permit Number: IW5-00008820
Address Description: Not reported
Folio: 3040230120210
Title Code: AOP
Title Code Description: ANNUAL OPERATING PERMIT
Permit Title: INDUSTRIAL WASTE 5
Permit Class: REG
Permit Class Description: Regular permit

DM769 **CAPRA GRAPHICS, INC.\\DBA STEDI PRESS**
NW **1625 NW 79 AVE**
1/4-1/2 **DORAL, FL 33126**
0.308 mi.
1627 ft. **Site 2 of 5 in cluster DM**

FL Miami-Dade IW **S109141650**
N/A

Actual: Miami-Dade Co. IW5:
5 ft. Region: DADE
Focus Map: Facility ID: 200805301219331
1 Permit Status: PERMIT ISSUED
Permit Code: 5
Work Group: IW5
Work Group Number: 18612
Permit Number: IW5-00018612
Address Description: Not reported
Folio: 3530340030010
Title Code: AOP
Title Code Description: ANNUAL OPERATING PERMIT
Permit Title: INDUSTRIAL WASTE 5
Permit Class: REG
Permit Class Description: Regular permit

770 **LEON MEDICAL CENTER, INC.**
West **7950 NW 2 ST**
1/4-1/2 **MIAMI, FL 33126**
0.309 mi.
1630 ft.

FL Miami-Dade IW **S110143619**
N/A

Actual: Miami-Dade Co. IW5:
6 ft. Region: DADE
Focus Map: Facility ID: 201002041348264
3 Permit Status: FACILITY NO LONGER NEEDS A PERMIT OR CLOSED
Permit Code: 7
Work Group: IW5
Work Group Number: 19532
Permit Number: IW5-00019532
Address Description: Not reported
Folio: 3040030170010
Title Code: AOP
Title Code Description: ANNUAL OPERATING PERMIT
Permit Title: INDUSTRIAL WASTE 5
Permit Class: REG
Permit Class Description: Regular permit

Map ID
Direction
Distance
Elevation

MAP FINDINGS

Site

Database(s)

EDR ID Number
EPA ID Number

771
West
1/4-1/2
0.311 mi.
1642 ft.

CARLOS AUTO MECHANIC
7920 SW 18 TER
MIAMI, FL 33155

FL Miami-Dade IW

S104288938
N/A

Actual:
4 ft.

Focus Map:
5

Miami-Dade Co. IW5:
Region: DADE
Facility ID: 199909111300462
Permit Status: FACILITY NO LONGER NEEDS A PERMIT OR CLOSED
Permit Code: 7
Work Group: IW5
Work Group Number: 7274
Permit Number: IW5-00007274
Address Description: Not reported
Folio: 3040100020350
Title Code: AOP
Title Code Description: ANNUAL OPERATING PERMIT
Permit Title: INDUSTRIAL WASTE 5
Permit Class: REG
Permit Class Description: Regular permit

DP772
East
1/4-1/2
0.312 mi.
1649 ft.

GABLES IMPORTS
7325 SW 40 ST
MIAMI, FL 33155
Site 1 of 7 in cluster DP

FL Miami-Dade IW
FL Enforcement

U003918373
N/A

Actual:
6 ft.

Focus Map:
8

Miami-Dade Co. IW6:
Region: DADE
Facility ID: 199909111504433
Permit Status: PERMIT ISSUED
Permit Code: 5
Work Group: IW6
Work Group Number: 2270
Permit Number: IW6-00002270
Address Description: Not reported
Folio: 3040140084120
Title Code: AOP
Title Code Description: ANNUAL OPERATING PERMIT
Permit Title: WELLFIELD PROTECTION
Permit Class: A
Permit Class Description: Free standing facility on septic tank

Enforcement Miami-Dade:
Region: DADE
Enforcement Officer: Not reported
Facility Type: Underground Tanks
Facility Status: Open
Facility Status Code: O
Facility Type Code: UGT
Status Date: 6/27/2018
Case Level: Administrative Stage
Case Number: 2009050714444220
Case Description: Not reported
Address Description: Not reported
Folio: 3040140084120
Officer Name: Not reported
Case Status Level: A

Map ID
Direction
Distance
Elevation

MAP FINDINGS

Site

Database(s)

EDR ID Number
EPA ID Number

GABLES IMPORTS (Continued)

U003918373

Work Group: UT
Work Group Number: Not reported

DM773 **CONOSUR AVIATION SERVICES, INC.**
NW **1540 NW 79 AVE**
1/4-1/2 **DORAL, FL 33126**
0.313 mi.
1653 ft. **Site 3 of 5 in cluster DM**

FL Miami-Dade Co. AP **S109596205**
FL Miami-Dade IW **N/A**

Actual:
4 ft.

Focus Map:
1

Miami-Dade Co. AP:
Region: DADE
Facility ID: 201807030935107
Work Group: CAP
Work Group Number: 3210
Permit Number: CAP-00003210
Address Description: Not reported
Folio: 3530340160098
Title Code: OTP
Title Code Description: ONE TIME PERMITS
Permit Title: AIR EMISSIONS
Permit Class: C
Permit Class Description: AIR CONSTRUCTION PERMIT
Permit Status: NOTIFIED OF PERMIT REQUIREMENT
Permit Code: 1

Region: DADE
Facility ID: 201307121233121
Work Group: AP
Work Group Number: 3170
Permit Number: AP-00003170
Address Description: Not reported
Folio: 3530340160098
Title Code: AOP
Title Code Description: ANNUAL OPERATING PERMIT
Permit Title: AIR POLLUTION
Permit Class: DERM
Permit Class Description: DADE COUNTY DERM PERMIT
Permit Status: PERMIT CANNOT BE ISSUED
Permit Code: 8

Miami-Dade Co. IW5:
Region: DADE
Facility ID: 200906180902123
Permit Status: PERMIT ISSUED
Permit Code: 5
Work Group: IW5
Work Group Number: 19206
Permit Number: IW5-00019206
Address Description: Not reported
Folio: 3530340160098
Title Code: AOP
Title Code Description: ANNUAL OPERATING PERMIT
Permit Title: INDUSTRIAL WASTE 5
Permit Class: REG
Permit Class Description: Regular permit

Map ID
Direction
Distance
Elevation

MAP FINDINGS

Site

Database(s)

EDR ID Number
EPA ID Number

DE774
SSW
1/4-1/2
0.313 mi.
1654 ft.
CITGO-SUNNILAND
12001 S DIXIE HWY
MIAMI DADE (County), FL
Site 3 of 4 in cluster DE

FL Miami-Dade Co. HWS
S109006360
N/A

Actual: Miami-Dade Co. HWS:
10 ft. Region: DADE
Focus Map: Property Tax Folio #: 2050150000370
13 Phase Type: Not reported
Facility ID: 1999090423111860
Phase: 6
DEP Number: 8505106
State Class: FPLIRP
Eligibility: APPROVED
State Rank: 31
Phase Description: NATURAL ATTENUATION MONITORING PLAN APPROVED
Phase Type Description: Not reported
COI Name: Not reported
COI Travel Time: Not reported
X Coordinate: 877921
Y Coordinate: 482206
Decode of state class: Not reported
Work Group: UT
Work Group Number: 129
Start Date: 1993-12-16 00:00:00
Address Description: Not reported
Latitude: 25.659
Longitude: -80.327

DN775
East
1/4-1/2
0.314 mi.
1659 ft.
BCJ AUTO SALES, INC.
7336 SW 45 ST
MIAMI, FL 33155
Site 2 of 3 in cluster DN

FL Miami-Dade IW
S117357663
N/A

Actual: Miami-Dade Co. IW5:
9 ft. Region: DADE
Focus Map: Facility ID: 201402121108515
8 Permit Status: FACILITY NO LONGER NEEDS A PERMIT OR CLOSED
Permit Code: 7
Work Group: IW5
Work Group Number: 21387
Permit Number: IW5-00021387
Address Description: Not reported
Folio: 3040230410060
Title Code: AOP
Title Code Description: ANNUAL OPERATING PERMIT
Permit Title: INDUSTRIAL WASTE 5
Permit Class: REG
Permit Class Description: Regular permit

Map ID
Direction
Distance
Elevation

MAP FINDINGS

Site

Database(s)

EDR ID Number
EPA ID Number

DQ776 **R & G MIAMI CUSTOMS INC.**
East **7304 SW 42 ST**
1/4-1/2 **MIAMI, FL 33155**
0.314 mi.
1660 ft. **Site 1 of 2 in cluster DQ**

FL Miami-Dade Co. AP **S105118932**
FL Miami-Dade IW **N/A**

Actual:
8 ft.

Focus Map:
8

Miami-Dade Co. AP:
Region: DADE
Facility ID: 199904211343185
Work Group: AP
Work Group Number: 1165
Permit Number: AP-00001165
Address Description: Not reported
Folio: 3040230120480
Title Code: AOP
Title Code Description: ANNUAL OPERATING PERMIT
Permit Title: AIR EMISSIONS
Permit Class: DERM
Permit Class Description: DADE COUNTY DERM PERMIT
Permit Status: PERMIT ISSUED
Permit Code: 5

Miami-Dade Co. IW5:
Region: DADE
Facility ID: 199909110831278
Permit Status: PERMIT ISSUED
Permit Code: 5
Work Group: IW5
Work Group Number: 5390
Permit Number: IW5-00005390
Address Description: Not reported
Folio: 3040230120480
Title Code: AOP
Title Code Description: ANNUAL OPERATING PERMIT
Permit Title: INDUSTRIAL WASTE 5
Permit Class: REG
Permit Class Description: Regular permit

777 **SIXTO PACKAGING**
East **7342 SW 48TH ST**
1/4-1/2 **MIAMI, FL 33155**
0.314 mi.
1660 ft.

RCRA NonGen / NLR **1000415334**
FL Miami-Dade Co. AP **FLD981758782**
FL Miami-Dade IW

Actual:
8 ft.

Focus Map:
8

RCRA NonGen / NLR:
Date form received by agency: 05/06/2013
Facility name: SIXTO PACKAGING
Facility address: 7342 SW 48TH ST
MIAMI, FL 33155-5522
EPA ID: FLD981758782
Mailing address: SW 48TH ST
MIAMI, FL 33155-5522
Contact: FELIPE SIXTO
Contact address: SW 48TH ST
MIAMI, FL 33155-5522
Contact country: US
Contact telephone: 305-662-7144
Contact email: FELIPE@SIXTOPACK.COM
EPA Region: 04

Map ID
Direction
Distance
Elevation

MAP FINDINGS

Site

Database(s)

EDR ID Number
EPA ID Number

SIXTO PACKAGING (Continued)

1000415334

Classification: Non-Generator
Description: Handler: Non-Generators do not presently generate hazardous waste

Owner/Operator Summary:

Owner/operator name: H FELIPE
Owner/operator address: 7342 SW 48TH ST
MIAMI, FL 33155
Owner/operator country: US
Owner/operator telephone: Not reported
Owner/operator email: Not reported
Owner/operator fax: Not reported
Owner/operator extension: Not reported
Legal status: Private
Owner/Operator Type: Owner
Owner/Op start date: 10/18/1996
Owner/Op end date: Not reported

Owner/operator name: SIXTO PACKAGING
Owner/operator address: 7342 SW 48TH ST
MIAMI, FL 33155
Owner/operator country: US
Owner/operator telephone: Not reported
Owner/operator email: Not reported
Owner/operator fax: Not reported
Owner/operator extension: Not reported
Legal status: Private
Owner/Operator Type: Operator
Owner/Op start date: 05/06/2013
Owner/Op end date: Not reported

Handler Activities Summary:

U.S. importer of hazardous waste: No
Mixed waste (haz. and radioactive): No
Recycler of hazardous waste: No
Transporter of hazardous waste: No
Treater, storer or disposer of HW: No
Underground injection activity: No
On-site burner exemption: No
Furnace exemption: No
Used oil fuel burner: No
Used oil processor: No
Used oil refiner: No
Used oil fuel marketer to burner: No
Used oil Specification marketer: No
Used oil transfer facility: No
Used oil transporter: No

Historical Generators:

Date form received by agency: 03/13/2013
Site name: SIXTO PACKAGING
Classification: Not a generator, verified

Date form received by agency: 03/21/1995
Site name: SIXTO PACKAGING
Classification: Small Quantity Generator

Map ID
Direction
Distance
Elevation

MAP FINDINGS

Site

Database(s)

EDR ID Number
EPA ID Number

SIXTO PACKAGING (Continued)

1000415334

Violation Status: No violations found

Miami-Dade Co. AP:

Region: DADE
Facility ID: 199904211350000
Work Group: AP
Work Group Number: 1582
Permit Number: AP-00001582
Address Description: Not reported
Folio: 3040230520044
Title Code: AOP
Title Code Description: ANNUAL OPERATING PERMIT
Permit Title: AIR EMISSIONS
Permit Class: DNTV
Permit Class Description: DEP NON TITLE V
Permit Status: FACILITY NO LONGER NEEDS A PERMIT OR CLOSED
Permit Code: 7

Miami-Dade Co. IW5:

Region: DADE
Facility ID: 199909110859212
Permit Status: FACILITY NO LONGER NEEDS A PERMIT OR CLOSED
Permit Code: 7
Work Group: IW5
Work Group Number: 1612
Permit Number: IW5-00001612
Address Description: Not reported
Folio: 3040230520044
Title Code: AOP
Title Code Description: ANNUAL OPERATING PERMIT
Permit Title: INDUSTRIAL WASTE 5
Permit Class: REG
Permit Class Description: Regular permit

DP778 INTERWOVEN TRADING CORPORATION
East 7300 BIRD ROAD
1/4-1/2 MIAMI, FL 33155
0.315 mi.
1663 ft. Site 2 of 7 in cluster DP

FL SWF/LF S113898834
N/A

Actual: SWF/LF:
6 ft. Facility ID: 95894
Focus Map: District: SED
8 Lat/Long: :: / ::
Class Type: 754
Classification: WASTE TIRE COLLECTOR
Class Status: INACTIVE (I)
Section: Not reported
Township: Not reported
Range: Not reported
Responsible Authority Name: Not reported
Responsible Authority Address: Not reported
Responsible Authority City,St,Zip: Not reported
Responsible Authority Phone: Not reported
EMail Address1: Not reported
EMail Address2: Not reported
Site Supervisor Name: Not reported
Site Supervisor Addr: Not reported

Map ID
Direction
Distance
Elevation

MAP FINDINGS

Site

Database(s)

EDR ID Number
EPA ID Number

INTERWOVEN TRADING CORPORATION (Continued)

S113898834

Site Supervisor City/State/Zip: Not reported
Site Supervisor Telephone: Not reported
Land Owner Name: Not reported
Land Owner Address: Not reported
Land Owner City/State/Zip: Not reported
Land Owner Telephone: Not reported

[Click here for Florida Oculus:](#)

779
West
1/4-1/2
0.315 mi.
1663 ft.

COUNTRY SQUIRE KENNELS
7855 SW 94 ST
MIAMI, FL 33156

FL Miami-Dade IW **S104286399**
N/A

Actual:
11 ft.
Focus Map:
11

Miami-Dade Co. IW5:
Region: DADE
Facility ID: 199909111225594
Permit Status: FACILITY NO LONGER NEEDS A PERMIT OR CLOSED
Permit Code: 7
Work Group: IW5
Work Group Number: 5862
Permit Number: IW5-00005862
Address Description: Not reported
Folio: 3050030570010
Title Code: AOP
Title Code Description: ANNUAL OPERATING PERMIT
Permit Title: INDUSTRIAL WASTE 5
Permit Class: REG
Permit Class Description: Regular permit

780
West
1/4-1/2
0.315 mi.
1663 ft.

CHILDREN DEVELOPMENT AND LEARNING CENTERS, INC.
3100 SW 79 CT
MIAMI, FL 33155

FL Miami-Dade IW **S105489037**
N/A

Actual:
7 ft.
Focus Map:
5

Miami-Dade Co. IW6:
Region: DADE
Facility ID: 200205241527068
Permit Status: FACILITY NO LONGER NEEDS A PERMIT OR CLOSED
Permit Code: 7
Work Group: IW6
Work Group Number: 4391
Permit Number: IW6-00004391
Address Description: Not reported
Folio: 3040150052940
Title Code: AOP
Title Code Description: ANNUAL OPERATING PERMIT
Permit Title: WELLFIELD PROTECTION
Permit Class: A
Permit Class Description: Free standing facility on septic tank

Map ID
Direction
Distance
Elevation

MAP FINDINGS

Site

Database(s)

EDR ID Number
EPA ID Number

DP781 **FORMER GABLES IMPORTS/BLUE JAY ASSOCIATES**
East **7325 SW 40 ST**
1/4-1/2 **MIAMI DADE (County), FL**
0.316 mi.
1667 ft. **Site 3 of 7 in cluster DP**

FL Miami-Dade Co. HWS **S106346062**
N/A

Actual: Miami-Dade Co. HWS:
6 ft. Region: DADE
Focus Map: Property Tax Folio #: 3040140084120
8 Phase Type: N
Facility ID: 2003101009231090
Phase: 6
DEP Number: 8732260
State Class: Not reported
Eligibility: Not reported
State Rank: 0
Phase Description: NATURAL ATTENUATION MONITORING PLAN APPROVED
Phase Type Description: SITES THAT HAVE DOCUMENTED ONLY ON-SITE CONTAMINATION
COI Name: OR
COI Travel Time: MAX
X Coordinate: 882177
Y Coordinate: 509429
Decode of state class: Not reported
Work Group: UT
Work Group Number: 375
Start Date: 2002-11-01 00:00:00
Address Description: Not reported
Latitude: 25.734
Longitude: -80.313

DE782 **CITGO-SUNNILAND**
SSW **12001 S DIXIE HWY**
1/4-1/2 **MIAMI, FL 33156**
0.316 mi.
1671 ft. **Site 4 of 4 in cluster DE**

FL LUST **U003741811**
FL UST **N/A**
FL CLEANUP SITES
FL Miami-Dade IW
FL DWM CONTAM
FL Enforcement

Actual: LUST:
10 ft. Region: STATE
Focus Map: Facility Id: 8505106
13 Facility Status: OPEN
Facility Type: A - Retail Station
Facility Phone: (305)238-1847
Facility Cleanup Rank: 4637
District: Southeast District
Lat/Long (dms): 25 39 31.2411 / 80 19 36.7503
Section: 015
Township: 55S
Range: 40E
Feature: Not reported
Method: DMAP
Datum: 0
Score: 45
Score Effective Date: 02/11/2013
Score When Ranked: 31
Operator: BILL SITLER
Name Update: 11/13/2009
Address Update: Not reported

Petroleum Cleanup PCT Facility Score:

Map ID
Direction
Distance
Elevation

MAP FINDINGS

Site

Database(s)

EDR ID Number
EPA ID Number

CITGO-SUNNILAND (Continued)

U003741811

Facility Cleanup Status: ONGO - ONGOING
Contact: MICHAEL TOUMA
Contact Company: SHALHUB ENTERPRISES
Contact Address: 12001 S DIXIE HWY
Contact City/State/Zip: MIAMI, FL 33156
Phone: (305)328-1847
Bad Address Ind: N
State: FL
Zip: 33156, 5234
Score: 45
Score Effective Date: 11-FEB-13
Related Party ID: 37935
Primary RP Role: ACCOUNT OWNER
RP Begin Date: 10/24/1994
RP Zip: Not reported
RP Extension: Not reported

Discharge Cleanup Summary:

Discharge Date: 11/20/1991
PCT Discharge Combined: Not reported
Cleanup Required: R - CLEANUP REQUIRED
Discharge Cleanup Status: SRCR - SRCR COMPLETE
Disch Cleanup Status Date: 06/15/1995
Cleanup Work Status: COMPLETED
Information Source: I - PLIRP (INSURANCE)
Other Source Description: Not reported
Eligibility Indicator: E - ELIGIBLE
Site Manager: VOIGHT_P
Site Mgr End Date: 11/06/2002
Tank Office: PCLP13 - MIAMI-DADE COUNTY DEPT OF REGULATORY & ECON RESOUR
Discharge Date: 12/16/1993
PCT Discharge Combined: Not reported
Cleanup Required: R - CLEANUP REQUIRED
Discharge Cleanup Status: RA - RA ONGOING
Disch Cleanup Status Date: 05/16/2016
Cleanup Work Status: INACTIVE
Information Source: D - DISCHARGE NOTIFICATION
Other Source Description: Not reported
Eligibility Indicator: E - ELIGIBLE
Site Manager: RODRIGUEZ_RX
Site Mgr End Date: Not reported
Tank Office: PCLP13 - MIAMI-DADE COUNTY DEPT OF REGULATORY & ECON RESOUR

Petroleum Cleanup Program Eligibility:

Facility ID: 8505106
Discharge Date: 16-DEC-93
Pct Discharge Combined With: Not reported
Cleanup Required: R - CLEANUP REQUIRED
Discharge Cleanup Status: RA - RA ONGOING
Disch Cleanup Status Date: 05/16/2016
Cleanup Work Status: INACTIVE
Information Source: D - DISCHARGE NOTIFICATION
Other Source Description: Not reported
Application Received Date: 20-JAN-94
Cleanup Program: P - PETROLEUM LIABILITY AND RESTORATION INSURANCE PROGRAM
Eligibility Status: 09-DEC-94
Elig Status Date: 09-DEC-94

Map ID
Direction
Distance
Elevation

MAP FINDINGS

Site

Database(s)

EDR ID Number
EPA ID Number

CITGO-SUNNILAND (Continued)

U003741811

| | |
|-------------------------------|---|
| Letter Of Intent Date: | 12/27/1993 |
| Redetermined: | No |
| Inspection Date: | 01/06/1994 |
| Site Manager: | RODRIGUEZ_RX |
| Site Mgr End Date: | Not reported |
| Tank Office: | PCLP13 - MIAMI-DADE COUNTY DEPT OF REGULATORY & ECON RESOUR |
| Deductible Amount: | 500 |
| Deductible Paid To Date: | 500 |
| Co-Pay Amount: | 0 |
| Co-Pay Paid To Date: | 0 |
| Cap Amount: | 1200000 |
| Facility ID: | 8505106 |
| Discharge Date: | 20-NOV-91 |
| Pct Discharge Combined With: | Not reported |
| Cleanup Required: | R - CLEANUP REQUIRED |
| Discharge Cleanup Status: | SRCR - SRCR COMPLETE |
| Disch Cleanup Status Date: | 06/15/1995 |
| Cleanup Work Status: | COMPLETED |
| Information Source: | I - PLIRP (INSURANCE) |
| Other Source Description: | Not reported |
| Application Received Date: | 16-DEC-91 |
| Cleanup Program: | P - PETROLEUM LIABILITY AND RESTORATION INSURANCE PROGRAM |
| Eligibility Status: | 27-JAN-93 |
| Elig Status Date: | 27-JAN-93 |
| Letter Of Intent Date: | 12/16/1991 |
| Redetermined: | No |
| Inspection Date: | 12/30/1991 |
| Site Manager: | VOIGHT_P |
| Site Mgr End Date: | 11/06/2002 |
| Tank Office: | PCLP13 - MIAMI-DADE COUNTY DEPT OF REGULATORY & ECON RESOUR |
| Deductible Amount: | 500 |
| Deductible Paid To Date: | 500 |
| Co-Pay Amount: | 0 |
| Co-Pay Paid To Date: | 0 |
| Cap Amount: | 1000000 |
| Contaminated Media: | |
| Discharge Date: | 11/20/1991 |
| Pct Discharge Combined With: | Not reported |
| Cleanup Required: | R - CLEANUP REQUIRED |
| Discharge Cleanup Status: | SRCR - SRCR COMPLETE |
| Disch Cleanup Status Date: | 06/15/1995 |
| Cleanup Work Status: | COMPLETED |
| Information Source: | I - PLIRP (INSURANCE) |
| Other Source Description: | Not reported |
| Elig Indicator: | E - ELIGIBLE |
| Site Manager: | VOIGHT_P |
| Site Mgr End Date: | 11/06/2002 |
| Tank Office: | PCLP13 - MIAMI-DADE COUNTY DEP |
| Contaminated Drinking Wells: | 0 |
| Contaminated Monitoring Well: | Yes |
| Contaminated Soil: | No |
| Contaminated Surface Water: | No |
| Contaminated Ground Water: | Yes |
| Pollutant: | P - Generic Gasoline |
| Pollutant Other Description: | Not reported |
| Gallons Discharged: | Not reported |
| Discharge Date: | 12/16/1993 |

Map ID
Direction
Distance
Elevation

MAP FINDINGS

Site

Database(s)

EDR ID Number
EPA ID Number

CITGO-SUNNILAND (Continued)

U003741811

Pct Discharge Combined With: Not reported
Cleanup Required: R - CLEANUP REQUIRED
Discharge Cleanup Status: RA - RA ONGOING
Disch Cleanup Status Date: 05/16/2016
Cleanup Work Status: INACTIVE
Information Source: D - DISCHARGE NOTIFICATION
Other Source Description: Not reported
Elig Indicator: E - ELIGIBLE
Site Manager: RODRIGUEZ_RX
Site Mgr End Date: Not reported
Tank Office: PCLP13 - MIAMI-DADE COUNTY DEP
Contaminated Drinking Wells: Not reported
Contaminated Monitoring Well: Not reported
Contaminated Soil: Not reported
Contaminated Surface Water: Not reported
Contaminated Ground Water: Not reported
Pollutant: B - Unleaded Gas
Pollutant Other Description: Not reported
Gallons Discharged: Not reported

Task Information:

District: SED
Facility ID: 8505106
Facility Status: OPEN
Facility Type: A - Retail Station -
County: MIAMI-DADE
County ID: 13
Cleanup Eligibility Status: E
Source Effective Date: 05-30-1995
Discharge Date: 11-20-1991
Cleanup Required: R - CLEANUP REQUIRED
Discharge Cleanup Status: SRCR - SRCR COMPLETE
Disch Cleanup Status Date: 06-15-1995
SRC Action Type: SRCR - SITE REHABILITATION COMPLETION REPORT
SRC Submit Date: 04-03-1995
SRC Review Date: 05-30-1995
SRC Completion Status: A - APPROVED
SRC Issue Date: 06-15-1995
SRC Comment: Not reported
Cleanup Work Status: COMPLETED
Site Mgr: VOIGHT_P
Site Mgr End Date: 11-06-2002
Tank Office: PCLP13 - Dade County
SR Task ID: Not reported
SR Cleanup Responsible: Not reported
SR Funding Eligibility Type: Not reported
SR Actual Cost: Not reported
SR Completion Date: Not reported
SR Payment Date: Not reported
SR Oral Date: Not reported
SR Written Date: Not reported
SR Soil Removal: Not reported
SR Free Product Removal: Not reported
SR Soil Tonnage Removed: Not reported
SR Soil Treatment: Not reported
SR Other Treatment: Not reported
SR Alternate Proc Received Date: Not reported
SR Alternate Procedure Status: Not reported

Map ID
Direction
Distance
Elevation

MAP FINDINGS

Site

Database(s)

EDR ID Number
EPA ID Number

CITGO-SUNNILAND (Continued)

U003741811

SR Alternate Procedure Status Date: Not reported
SR Alternate Procedure Comments: Not reported
SA Task ID: 29884
SA Cleanup Responsible: Not reported
SA Funding Eligibility Type: Not reported
SA Actual Cost: Not reported
SA Completion Date: 09-14-1992
SA Payment Date: Not reported
RAP Task ID: 29885
RAP Cleanup Responsible ID: RP - RESPONSIBLE PARTY
RAP Funding Eligibility Type: Not reported
RAP Actual Cost: Not reported
RAP Completion Date: Not reported
RAP Payment Date: Not reported
RAP Last Order Approved: 1994-01-18 00:00:00
RA Task ID: 29886
RA Cleanup Responsible: Not reported
RA Funding Eligibility Type: Not reported
RA Years to Complete: 0
RA Actual Cost: Not reported
District: SED
Facility ID: 8505106
Facility Status: OPEN
Facility Type: A - Retail Station -
County: MIAMI-DADE
County ID: 13
Cleanup Eligibility Status: E
Source Effective Date: Not reported
Discharge Date: 12-16-1993
Cleanup Required: R - CLEANUP REQUIRED
Discharge Cleanup Status: RA - RA ONGOING
Disch Cleanup Status Date: 05-16-2016
SRC Action Type: Not reported
SRC Submit Date: Not reported
SRC Review Date: Not reported
SRC Completion Status: Not reported
SRC Issue Date: Not reported
SRC Comment: Not reported
Cleanup Work Status: INACTIVE
Site Mgr: RODRIGUEZ_RX
Site Mgr End Date: Not reported
Tank Office: PCLP13 - Dade County
SR Task ID: Not reported
SR Cleanup Responsible: Not reported
SR Funding Eligibility Type: Not reported
SR Actual Cost: Not reported
SR Completion Date: Not reported
SR Payment Date: Not reported
SR Oral Date: Not reported
SR Written Date: Not reported
SR Soil Removal: Not reported
SR Free Product Removal: Not reported
SR Soil Tonnage Removed: Not reported
SR Soil Treatment: Not reported
SR Other Treatment: Not reported
SR Alternate Proc Received Date: Not reported
SR Alternate Procedure Status: Not reported

Map ID
Direction
Distance
Elevation

MAP FINDINGS

Site

Database(s)

EDR ID Number
EPA ID Number

CITGO-SUNNILAND (Continued)

U003741811

SR Alternate Procedure Status Date: Not reported
SR Alternate Procedure Comments: Not reported
SA Task ID: 69337
SA Cleanup Responsible: Not reported
SA Funding Eligibility Type: Not reported
SA Actual Cost: Not reported
SA Completion Date: Not reported
SA Payment Date: Not reported
RAP Task ID: 92826
RAP Cleanup Responsible ID: Not reported
RAP Funding Eligibility Type: Not reported
RAP Actual Cost: Not reported
RAP Completion Date: 11-02-2015
RAP Payment Date: Not reported
RAP Last Order Approved: Not reported
RA Task ID: 93324
RA Cleanup Responsible: Not reported
RA Funding Eligibility Type: Not reported
RA Years to Complete: Not reported
RA Actual Cost: Not reported

[Click here for Florida Oculus:](#)

Miami-Dade Co. Tanks:

Facility ID: 199909011828494
Permit Code: 7
Work Group: UT
Work Group Number: 129
Permit Number: UT-00000129
Location Description: Not reported
Folio: 2050150000370
Permit Status: FACILITY NO LONGER NEEDS A PERMIT OR CLOSED
Title Code: AOP
Title Status: ANNUAL OPERATING PERMIT
Permit Title: STORAGE TANKS
Class Code: REG
Class Status: REGULAR PERMIT

UST:

Facility Id: 8505106
Facility Status: OPEN
Type Description: Retail Station
Facility Phone: (305) 238-1847
Region: STATE
Positioning Method: DMAP
Lat/Long (dms): 25 39 31 / 80 19 36

Owner:

Owner Id: 37935
Owner Name: SHALHUB ENTERPRISES
Owner Address: 12001 S DIXIE HWY
Owner Address 2: Not reported
Owner City, St, Zip: MIAMI, FL 33156
Owner Contact: MICHAEL TOUMA
Owner Phone: (305) 328-1847

Map ID
Direction
Distance
Elevation

MAP FINDINGS

Site

Database(s)

EDR ID Number
EPA ID Number

CITGO-SUNNILAND (Continued)

U003741811

Tank Info:

Tank Id: 10
Status: Removed
Status Date: 28-FEB-1986
Install Date: 01-JUL-1984
Substance: Waste oil
Content Description: Waste Oil
Gallons: 550
Vessel Indicator: TANK
Tank Location: UNDERGROUND
DEP Contractor: P

Tank Id: 11
Status: Closed in place
Status Date: 01-MAR-2010
Install Date: 01-FEB-1986
Substance: Waste oil
Content Description: Waste Oil
Gallons: 550
Vessel Indicator: TANK
Tank Location: UNDERGROUND
DEP Contractor: P

Tank Id: 12
Status: In service
Status Date: 01-OCT-2009
Install Date: 01-OCT-2009
Substance: Unleaded gas
Content Description: Unleaded Gas
Gallons: 10000
Vessel Indicator: TANK
Tank Location: UNDERGROUND
DEP Contractor: P

Construction:

Tank Id: 12
Construction Category: Primary Construction
Construction Description: Fiberglass

Tank Id: 12
Construction Category: Overfill/Spill
Construction Description: Ball check valve

Tank Id: 12
Construction Category: Overfill/Spill
Construction Description: Spill containment bucket

Tank Id: 12
Construction Category: Overfill/Spill
Construction Description: Tight fill

Tank Id: 12
Construction Category: Overfill/Spill
Construction Description: Level gauges/alarms

Tank Id: 12
Construction Category: Secondary Containment

Map ID
Direction
Distance
Elevation

MAP FINDINGS

Site

Database(s)

EDR ID Number
EPA ID Number

CITGO-SUNNILAND (Continued)

U003741811

Construction Description: Double wall

Monitoring:

Tank ID: 12
Monitoring Description: Groundwater monitoring

Tank ID: 12
Monitoring Description: Monitor dbl wall tank space

Tank ID: 12
Monitoring Description: Automatic tank gauging - USTs

Tank ID: 12
Monitoring Description: Annual tightness test/Inventory

Tank ID: 12
Monitoring Description: Mechanical line leak detector

Tank ID: 12
Monitoring Description: Monitor dbl wall pipe space

Tank ID: 12
Monitoring Description: Electronic monitor pipe sumps

Tank ID: 12
Monitoring Description: Visual inspect dispenser liners

Piping:

Tank ID: 12
Piping Category: Secondary Containment
Piping Description: Double wall

Tank ID: 12
Piping Category: Miscellaneous Attributes
Piping Description: Pressurized piping system

Tank ID: 12
Piping Category: Miscellaneous Attributes
Piping Description: Dispenser liners

Tank ID: 12
Piping Category: Primary Construction
Piping Description: Fiberglass

Tank Id: 13
Status: In service
Status Date: 01-OCT-2009
Install Date: 01-OCT-2009
Substance: Unleaded gas
Content Description: Unleaded Gas
Gallons: 10000
Vessel Indicator: TANK
Tank Location: UNDERGROUND
DEP Contractor: P

Map ID
Direction
Distance
Elevation

MAP FINDINGS

Site

Database(s)

EDR ID Number
EPA ID Number

CITGO-SUNNILAND (Continued)

U003741811

Construction:

| | |
|---------------------------|--------------------------|
| Tank Id: | 13 |
| Construction Category: | Primary Construction |
| Construction Description: | Fiberglass |
| Tank Id: | 13 |
| Construction Category: | Overfill/Spill |
| Construction Description: | Ball check valve |
| Tank Id: | 13 |
| Construction Category: | Overfill/Spill |
| Construction Description: | Spill containment bucket |
| Tank Id: | 13 |
| Construction Category: | Overfill/Spill |
| Construction Description: | Tight fill |
| Tank Id: | 13 |
| Construction Category: | Overfill/Spill |
| Construction Description: | Level gauges/alarms |
| Tank Id: | 13 |
| Construction Category: | Secondary Containment |
| Construction Description: | Double wall |
| Tank Id: | 13 |
| Construction Category: | Miscellaneous Attributes |
| Construction Description: | Compartmented |

Monitoring:

| | |
|-------------------------|---------------------------------|
| Tank ID: | 13 |
| Monitoring Description: | Groundwater monitoring |
| Tank ID: | 13 |
| Monitoring Description: | Monitor dbl wall tank space |
| Tank ID: | 13 |
| Monitoring Description: | Mechanical line leak detector |
| Tank ID: | 13 |
| Monitoring Description: | Automatic tank gauging - USTs |
| Tank ID: | 13 |
| Monitoring Description: | Annual tightness test/Inventory |
| Tank ID: | 13 |
| Monitoring Description: | Monitor dbl wall pipe space |
| Tank ID: | 13 |
| Monitoring Description: | Electronic monitor pipe sumps |
| Tank ID: | 13 |
| Monitoring Description: | Visual inspect dispenser liners |

Piping:

| | |
|----------|----|
| Tank ID: | 13 |
|----------|----|

Map ID
Direction
Distance
Elevation

MAP FINDINGS

Site

Database(s)

EDR ID Number
EPA ID Number

CITGO-SUNNILAND (Continued)

U003741811

Piping Category: Miscellaneous Attributes
Piping Description: Pressurized piping system

Tank ID: 13
Piping Category: Miscellaneous Attributes
Piping Description: Dispenser liners

Tank ID: 13
Piping Category: Secondary Containment
Piping Description: Double wall

Tank ID: 13
Piping Category: Primary Construction
Piping Description: Fiberglass

Tank Id: 1A
Status: Removed
Status Date: Not reported
Install Date: 01-MAY-1954
Substance: Leaded gas
Content Description: Leaded Gas
Gallons: 3000
Vessel Indicator: TANK
Tank Location: UNDERGROUND
DEP Contractor: P

Tank Id: 1B
Status: Removed
Status Date: Not reported
Install Date: 01-MAY-1954
Substance: Leaded gas
Content Description: Leaded Gas
Gallons: 2000
Vessel Indicator: TANK
Tank Location: UNDERGROUND
DEP Contractor: P

Tank Id: 1R1
Status: Removed
Status Date: 01-OCT-2009
Install Date: 01-FEB-1986
Substance: Unleaded gas
Content Description: Unleaded Gas
Gallons: 10000
Vessel Indicator: TANK
Tank Location: UNDERGROUND
DEP Contractor: P

Tank Id: 2A
Status: Removed
Status Date: Not reported
Install Date: 01-MAY-1954
Substance: Unleaded gas
Content Description: Unleaded Gas
Gallons: 3000
Vessel Indicator: TANK

Map ID
Direction
Distance
Elevation

MAP FINDINGS

Site

Database(s)

EDR ID Number
EPA ID Number

CITGO-SUNNILAND (Continued)

U003741811

Tank Location: UNDERGROUND
DEP Contractor: P

Tank Id: 2B
Status: Removed
Status Date: Not reported
Install Date: 01-DEC-1963
Substance: Unleaded gas
Content Description: Unleaded Gas
Gallons: 4000
Vessel Indicator: TANK
Tank Location: UNDERGROUND
DEP Contractor: P

Tank Id: 2R1
Status: Removed
Status Date: 01-OCT-2009
Install Date: 01-FEB-1986
Substance: Unleaded gas
Content Description: Unleaded Gas
Gallons: 10000
Vessel Indicator: TANK
Tank Location: UNDERGROUND
DEP Contractor: P

Tank Id: 3A
Status: Removed
Status Date: Not reported
Install Date: 01-MAY-1954
Substance: Unleaded gas
Content Description: Unleaded Gas
Gallons: 2000
Vessel Indicator: TANK
Tank Location: UNDERGROUND
DEP Contractor: P

Tank Id: 3B
Status: Removed
Status Date: Not reported
Install Date: 01-JAN-1957
Substance: Unleaded gas
Content Description: Unleaded Gas
Gallons: 2000
Vessel Indicator: TANK
Tank Location: UNDERGROUND
DEP Contractor: P

Tank Id: 3R1
Status: Removed
Status Date: 01-OCT-2009
Install Date: 01-FEB-1986
Substance: Unleaded gas
Content Description: Unleaded Gas
Gallons: 10000
Vessel Indicator: TANK
Tank Location: UNDERGROUND
DEP Contractor: P

Map ID
Direction
Distance
Elevation

MAP FINDINGS

Site

Database(s)

EDR ID Number
EPA ID Number

CITGO-SUNNILAND (Continued)

U003741811

[Click here for Florida Oculus:](#)

CLEANUP SITES:

DEP Cleanup Site Key: 57527248
Source Database Name: Storage Tank Contamination Monitoring
Source Database Id: 8505106
CPAC Program Area Id: TK
CLLC Cleanup Category Key: PETRO
RSC2 Remediation Status Key: ACTIVE
Data Load Date: 02/24/2019
OC3 Office Id: SED
Physical Address Line 2: Not reported
OIC Object Of Interest Id: FACIL
PC2 Proximity Id: EXACT
Calc Coordinates Accuracy Level Id: 4
CMC2 Coordinate Method Id: Digital Aerial Photography With Ground Control
DC4 Datum Id: High Accuracy Reference Network
VSC1 Verification Status: REVIEWED
Collect Username: HYDE_J
Collect Date: 10/13/2003
Collect Affiliation: CONTRACTOR
Map Source: 1999 doqs
Map Source Scale: 4078
Interpolation Scale: Not reported
Verifier Username: HYDE_J
Verifier Affiliation: CONTRACTOR
Verification Date: 10/13/2003
Verified Coordinate Method Id: Digital Aerial Photography With Ground Control
Source Database Name Code: STCM
CMC2 Coordinate Method ID Code: DPHO
DC4 Datum ID Code: HARN
Verified Coordinate Method ID Code: DPHO
Comments: Not reported
Latitude/Longitude (deg/min/sec): 25 39 31.2411 / 80 19 36.7503

Miami-Dade Co. IW5:

Region: DADE
Facility ID: 199909110831368
Permit Status: PERMIT ISSUED
Permit Code: 5
Work Group: IW5
Work Group Number: 5454
Permit Number: IW5-00005454
Address Description: Not reported
Folio: 2050150000370
Title Code: AOP
Title Code Description: ANNUAL OPERATING PERMIT
Permit Title: INDUSTRIAL WASTE 5
Permit Class: REG
Permit Class Description: Regular permit

DWM CONTAM:

Program Site Id: 8505106
Lat DD: 25
Lat MM: 39

Map ID
Direction
Distance
Elevation

MAP FINDINGS

Site

Database(s)

EDR ID Number
EPA ID Number

CITGO-SUNNILAND (Continued)

U003741811

Lat SS: 31.2411
Long DD: 80
Long MM: 19
Long SS: 36.7503
Office/ District: SED
Program Area: Storage Tanks
Offsite Contamination: Not reported
Project Manager: Not reported
Priority Score: 45
Datum: 0
Method: DMAP
Facility Status: OPEN
Feature: Not reported
Section: 15
Township: 55S
Range: 40E
Staff Assigned: Not reported
Priority (Y/N): Not reported

Enforcement Miami-Dade:

Region: DADE
Enforcement Officer: Not reported
Facility Type: Underground Tanks
Facility Status: Closed
Facility Status Code: C
Facility Type Code: UGT
Status Date: 12/9/2009
Case Level: Consent Agreement, Executed
Case Number: 2009040715473120
Case Description: CH 761 VIOLATION
Address Description: Not reported
Folio: 2050150000370
Officer Name: Not reported
Case Status Level: CA
Work Group: UT
Work Group Number: Not reported

Region: DADE
Enforcement Officer: Not reported
Facility Type: Underground Tanks
Facility Status: Closed
Facility Status Code: C
Facility Type Code: UGT
Status Date: 12/20/2010
Case Level: Ticket Issued
Case Number: 2010111215490980
Case Description: 24-29 VIOLATION OR ORDERS OR DIRECTOR
Address Description: Not reported
Folio: 2050150000370
Officer Name: Not reported
Case Status Level: T
Work Group: UT
Work Group Number: Not reported

Region: DADE
Enforcement Officer: Not reported
Facility Type: Underground Tanks

Map ID
Direction
Distance
Elevation

MAP FINDINGS

Site

Database(s)

EDR ID Number
EPA ID Number

CITGO-SUNNILAND (Continued)

U003741811

Facility Status: Closed
Facility Status Code: C
Facility Type Code: UGT
Status Date: 6/1/2011
Case Level: Administrative Stage
Case Number: 2010063010295820
Case Description: TCAR SUBMITTAL- HANDLED BY SECTION
Address Description: Not reported
Folio: 2050150000370
Officer Name: Not reported
Case Status Level: A
Work Group: UT
Work Group Number: Not reported

Region: DADE
Enforcement Officer: Not reported
Facility Type: Underground Tanks
Facility Status: Closed
Facility Status Code: C
Facility Type Code: UGT
Status Date: 10/14/2011
Case Level: Ticket Issued
Case Number: 2011060609455870
Case Description: 24-45 NON-COMPLIANCE W/ UGT PROVISIONS
Address Description: Not reported
Folio: 2050150000370
Officer Name: Not reported
Case Status Level: T
Work Group: UT
Work Group Number: Not reported

Region: DADE
Enforcement Officer: Not reported
Facility Type: Industrial Waste [5]
Facility Status: Closed
Facility Status Code: C
Facility Type Code: IW[5]
Status Date: 7/28/2015
Case Level: Administrative Stage
Case Number: 2003031116304170
Case Description: QSRM NOT BEING SUBMITTED AS SCHEDULED
Address Description: Not reported
Folio: 2050150000370
Officer Name: Not reported
Case Status Level: A
Work Group: IW5
Work Group Number: Not reported

Region: DADE
Enforcement Officer: SHARON CRABTREE
Facility Type: Mobile Air Source
Facility Status: Closed
Facility Status Code: C
Facility Type Code: AIR[M]
Status Date: 12/24/2003
Case Level: Administrative Stage
Case Number: 2003121715390910

Map ID
Direction
Distance
Elevation

MAP FINDINGS

Site

Database(s)

EDR ID Number
EPA ID Number

CITGO-SUNNILAND (Continued)

U003741811

Case Description: HANDLED BY INSPECTOR
Address Description: Not reported
Folio: 2050150000370
Officer Name: SHARON CRABTREE
Case Status Level: A
Work Group: APVR
Work Group Number: Not reported

Region: DADE
Enforcement Officer: Not reported
Facility Type: Industrial Waste [5]
Facility Status: Closed
Facility Status Code: C
Facility Type Code: IW[5]
Status Date: 10/19/2010
Case Level: Ticket Issued
Case Number: 2010072711473340
Case Description: VIOLATION OF SECTION 24-29
Address Description: Not reported
Folio: 2050150000370
Officer Name: Not reported
Case Status Level: T
Work Group: IW5
Work Group Number: Not reported

Region: DADE
Enforcement Officer: SHARON CRABTREE
Facility Type: Mobile Air Source
Facility Status: Closed
Facility Status Code: C
Facility Type Code: AIR[M]
Status Date: 12/12/2005
Case Level: Administrative Stage
Case Number: 2005112809304520
Case Description: BEING HANDLED BY INSPECTOR
Address Description: Not reported
Folio: 2050150000370
Officer Name: SHARON CRABTREE
Case Status Level: A
Work Group: APVR
Work Group Number: Not reported

Region: DADE
Enforcement Officer: SHARON CRABTREE
Facility Type: Mobile Air Source
Facility Status: Closed
Facility Status Code: C
Facility Type Code: AIR[M]
Status Date: 12/24/2003
Case Level: Administrative Stage
Case Number: 2003121914450040
Case Description: HANDLED BY INSPECTOR
Address Description: Not reported
Folio: 2050150000370
Officer Name: SHARON CRABTREE
Case Status Level: A
Work Group: APVR

Map ID
Direction
Distance
Elevation

MAP FINDINGS

Site

Database(s)

EDR ID Number
EPA ID Number

CITGO-SUNNILAND (Continued)

U003741811

Work Group Number: Not reported

Region: DADE
Enforcement Officer: Joe Ramdial
Facility Type: Potable Water
Facility Status: Closed
Facility Status Code: C
Facility Type Code: WATER
Status Date: 6/23/1994
Case Level: Administrative Stage
Case Number: 1991020114304500
Case Description: Not reported
Address Description: 200 PUBLIC SQUARE CLEVELAND OHIO
Folio: 3050150000370
Officer Name: Joe Ramdial
Case Status Level: A
Work Group: NONE
Work Group Number: Not reported

783
East
1/4-1/2
0.316 mi.
1671 ft.

VACANT
7342 SW 56 ST
MIAMI, FL 33143

FL Miami-Dade IW S106345034
N/A

Actual:
10 ft.
Focus Map:
8

Miami-Dade Co. IW6:
Region: DADE
Facility ID: 199909111507472
Permit Status: FACILITY NO LONGER NEEDS A PERMIT OR CLOSED
Permit Code: 7
Work Group: IW6
Work Group Number: 4156
Permit Number: IW6-00004156
Address Description: Not reported
Folio: 3040260220130
Title Code: AOP
Title Code Description: ANNUAL OPERATING PERMIT
Permit Title: WELLFIELD PROTECTION
Permit Class: B
Permit Class Description: Shared access tenants on septic tank

DJ784
West
1/4-1/2
0.317 mi.
1672 ft.

DENTAL OFFICE ENRIQUE P. CEPERO D.D.S.
7921 SW 40 ST (UNIT 45)
MIAMI, FL 33155
Site 2 of 7 in cluster DJ

FL Miami-Dade IW S103264022
N/A

Actual:
8 ft.
Focus Map:
7

Miami-Dade Co. IW5:
Region: DADE
Facility ID: 199909110951171
Permit Status: FACILITY NO LONGER NEEDS A PERMIT OR CLOSED
Permit Code: 7
Work Group: IW5
Work Group Number: 9312
Permit Number: IW5-00009312
Address Description: Not reported

Map ID
Direction
Distance
Elevation

MAP FINDINGS

Site

Database(s)

EDR ID Number
EPA ID Number

DENTAL OFFICE ENRIQUE P. CEPERO D.D.S. (Continued)

S103264022

Folio: 3040150370010
Title Code: AOP
Title Code Description: ANNUAL OPERATING PERMIT
Permit Title: INDUSTRIAL WASTE 5
Permit Class: REG
Permit Class Description: Regular permit

DJ785 PRINTS 'R' US
West 7921 SW 40 ST (UNIT 43)
1/4-1/2 MIAMI, FL 33155
0.317 mi.
1672 ft. Site 3 of 7 in cluster DJ

FL Miami-Dade IW S104289794
N/A

Actual: Miami-Dade Co. IW5:
8 ft. Region: DADE
Focus Map: Facility ID: 199909111310376
7 Permit Status: FACILITY NO LONGER NEEDS A PERMIT OR CLOSED
Permit Code: 7
Work Group: IW5
Work Group Number: 8851
Permit Number: IW5-00008851
Address Description: Not reported
Folio: 3040150370010
Title Code: AOP
Title Code Description: ANNUAL OPERATING PERMIT
Permit Title: INDUSTRIAL WASTE 5
Permit Class: REG
Permit Class Description: Regular permit

DJ786 ALL FLORIDA CARPET, INC.
West 7921 SW 40 ST (UNIT 58)
1/4-1/2 MIAMI, FL 33155
0.317 mi.
1672 ft. Site 4 of 7 in cluster DJ

FL Miami-Dade IW S104290342
N/A

Actual: Miami-Dade Co. IW5:
8 ft. Region: DADE
Focus Map: Facility ID: 199909111341566
7 Permit Status: FACILITY NO LONGER NEEDS A PERMIT OR CLOSED
Permit Code: 7
Work Group: IW5
Work Group Number: 10038
Permit Number: IW5-00010038
Address Description: Not reported
Folio: 3040150370010
Title Code: AOP
Title Code Description: ANNUAL OPERATING PERMIT
Permit Title: INDUSTRIAL WASTE 5
Permit Class: REG
Permit Class Description: Regular permit

Map ID
Direction
Distance
Elevation

MAP FINDINGS

Site

Database(s)

EDR ID Number
EPA ID Number

DJ787
West
1/4-1/2
0.317 mi.
1672 ft.
TROPICANA CLEANERS
7921 SW 40 ST (UNIT 55)
MIAMI, FL 33155
Site 5 of 7 in cluster DJ

FL Miami-Dade IW
S104286290
N/A

Actual:
8 ft.
Focus Map:
7
Miami-Dade Co. IW5:
Region: DADE
Facility ID: 199909110904138
Permit Status: PERMIT ISSUED
Permit Code: 5
Work Group: IW5
Work Group Number: 2683
Permit Number: IW5-00002683
Address Description: Not reported
Folio: 3040150370010
Title Code: AOP
Title Code Description: ANNUAL OPERATING PERMIT
Permit Title: INDUSTRIAL WASTE 5
Permit Class: REG
Permit Class Description: Regular permit

DQ788
East
1/4-1/2
0.318 mi.
1680 ft.
AUTO MIAMI, INC.
7300 SW 42 ST
MIAMI, FL 33155
Site 2 of 2 in cluster DQ

FL Miami-Dade IW
S103448948
N/A

Actual:
8 ft.
Focus Map:
8
Miami-Dade Co. IW5:
Region: DADE
Facility ID: 199909110948162
Permit Status: PERMIT ISSUED
Permit Code: 5
Work Group: IW5
Work Group Number: 8826
Permit Number: IW5-00008826
Address Description: Not reported
Folio: 3040230120480
Title Code: AOP
Title Code Description: ANNUAL OPERATING PERMIT
Permit Title: INDUSTRIAL WASTE 5
Permit Class: REG
Permit Class Description: Regular permit

DO789
East
1/4-1/2
0.318 mi.
1681 ft.
WAYLEN BAY MOTORSPORTS, LLC.\DBA GABLES MOTORSPORT
7311 SW 41 ST
MIAMI, FL 33155
Site 2 of 3 in cluster DO

FL Miami-Dade IW
S106912461
N/A

Actual:
7 ft.
Focus Map:
8
Miami-Dade Co. IW5:
Region: DADE
Facility ID: 200502231231381
Permit Status: PERMIT ISSUED
Permit Code: 5
Work Group: IW5
Work Group Number: 16561
Permit Number: IW5-00016561

Map ID
Direction
Distance
Elevation

MAP FINDINGS

Site

Database(s)

EDR ID Number
EPA ID Number

WAYLEN BAY MOTORSPORTS, LLC.\DBA GABLES MOTORSPORTS (Continued)

S106912461

Address Description: Not reported
Folio: 3040230110030
Title Code: AOP
Title Code Description: ANNUAL OPERATING PERMIT
Permit Title: INDUSTRIAL WASTE 5
Permit Class: REG
Permit Class Description: Regular permit

DN790 **LUPAL RESTORATIONS & SERVICES,**
East **7344 SW 45 ST**
1/4-1/2 **MIAMI, FL 33155**
0.322 mi.
1698 ft. **Site 3 of 3 in cluster DN**

FL Miami-Dade IW **S104287918**
N/A

Actual: Miami-Dade Co. IW5:
9 ft. Region: DADE
Focus Map: Facility ID: 199909111117245
8 Permit Status: FACILITY NO LONGER NEEDS A PERMIT OR CLOSED
Permit Code: 7
Work Group: IW5
Work Group Number: 1191
Permit Number: IW5-00001191
Address Description: Not reported
Folio: 3040230410040
Title Code: AOP
Title Code Description: ANNUAL OPERATING PERMIT
Permit Title: INDUSTRIAL WASTE 5
Permit Class: REG
Permit Class Description: Regular permit

DR791 **ROA ANIMAL CLINIC**
West **7990 SW 8 ST**
1/4-1/2 **MIAMI, FL 33144**
0.322 mi.
1702 ft. **Site 1 of 5 in cluster DR**

FL Miami-Dade IW **S103833647**
FL Enforcement **N/A**

Actual: Miami-Dade Co. IW5:
4 ft. Region: DADE
Focus Map: Facility ID: 199909111216538
5 Permit Status: FACILITY NO LONGER NEEDS A PERMIT OR CLOSED
Permit Code: 7
Work Group: IW5
Work Group Number: 4532
Permit Number: IW5-00004532
Address Description: Not reported
Folio: 3040100100010
Title Code: AOP
Title Code Description: ANNUAL OPERATING PERMIT
Permit Title: INDUSTRIAL WASTE 5
Permit Class: REG
Permit Class Description: Regular permit

Enforcement Miami-Dade:
Region: DADE
Enforcement Officer: Sharon Crabtree
Facility Type: Industrial Waste [5]

Map ID
Direction
Distance
Elevation

MAP FINDINGS

Site

Database(s)

EDR ID Number
EPA ID Number

ROA ANIMAL CLINIC (Continued)

S103833647

Facility Status: Closed
Facility Status Code: C
Facility Type Code: IW[5]
Status Date: 2/10/1993
Case Level: Consent Agreement, Executed
Case Number: 1991030613505840
Case Description: Not reported
Address Description: Not reported
Folio: 3040100050030
Officer Name: Sharon Crabtree
Case Status Level: CA
Work Group: NONE
Work Group Number: Not reported

DR792 R & S CLEANERS INC
West 7974 SW 8TH STREET
1/4-1/2 MIAMI, FL 33144
0.322 mi.
1702 ft. Site 2 of 5 in cluster DR

RCRA-CESQG 1000107502
US AIRS FLD982122525
FINDS
ECHO
FL Miami-Dade Co. AP
FL Miami-Dade IW
FL Enforcement

Actual:
4 ft.

Focus Map: RCRA-CESQG:
5

Date form received by agency: 02/09/1999
Facility name: R & S CLEANERS
Facility address: 7974 SW 8TH ST
MIAMI, FL 33144-4268
EPA ID: FLD982122525
Mailing address: SW 8TH ST
MIAMI, FL 33144-4268
Contact: LEAL SANTIAGO
Contact address: SW 8TH ST
MIAMI, FL 33144-4268
Contact country: US
Contact telephone: 305-261-1333
Contact email: Not reported
EPA Region: 04
Land type: Private
Classification: Conditionally Exempt Small Quantity Generator
Description: Handler: generates 100 kg or less of hazardous waste per calendar month, and accumulates 1000 kg or less of hazardous waste at any time; or generates 1 kg or less of acutely hazardous waste per calendar month, and accumulates at any time: 1 kg or less of acutely hazardous waste; or 100 kg or less of any residue or contaminated soil, waste or other debris resulting from the cleanup of a spill, into or on any land or water, of acutely hazardous waste; or generates 100 kg or less of any residue or contaminated soil, waste or other debris resulting from the cleanup of a spill, into or on any land or water, of acutely hazardous waste during any calendar month, and accumulates at any time: 1 kg or less of acutely hazardous waste; or 100 kg or less of any residue or contaminated soil, waste or other debris resulting from the cleanup of a spill, into or on any land or water, of acutely hazardous waste

Owner/Operator Summary:

Owner/operator name: LEAL SANTIAGO
Owner/operator address: 7974 SW 8TH ST

Map ID
Direction
Distance
Elevation

MAP FINDINGS

Site

Database(s)

EDR ID Number
EPA ID Number

R & S CLEANERS INC (Continued)

1000107502

MIAMI, FL 33144
Owner/operator country: US
Owner/operator telephone: Not reported
Owner/operator email: Not reported
Owner/operator fax: Not reported
Owner/operator extension: Not reported
Legal status: Private
Owner/Operator Type: Owner
Owner/Op start date: 10/18/1996
Owner/Op end date: Not reported

Handler Activities Summary:

U.S. importer of hazardous waste: No
Mixed waste (haz. and radioactive): No
Recycler of hazardous waste: No
Transporter of hazardous waste: No
Treater, storer or disposer of HW: No
Underground injection activity: No
On-site burner exemption: No
Furnace exemption: No
Used oil fuel burner: No
Used oil processor: No
User oil refiner: No
Used oil fuel marketer to burner: No
Used oil Specification marketer: No
Used oil transfer facility: No
Used oil transporter: No

Historical Generators:

Date form received by agency: 06/22/1989
Site name: R & S CLEANERS
Classification: Small Quantity Generator

- . Waste code: F002
- . Waste name: THE FOLLOWING SPENT HALOGENATED SOLVENTS: TETRACHLOROETHYLENE, METHYLENE CHLORIDE, TRICHLOROETHYLENE, 1,1,1-TRICHLOROETHANE, CHLOROBENZENE, 1,1,2-TRICHLORO-1,2,2-TRIFLUOROETHANE, ORTHO-DICHLOROBENZENE, TRICHLOROFLUOROMETHANE, AND 1,1,2, TRICHLOROETHANE; ALL SPENT SOLVENT MIXTURES/BLENDS CONTAINING, BEFORE USE, A TOTAL OF TEN PERCENT OR MORE (BY VOLUME) OF ONE OR MORE OF THE ABOVE HALOGENATED SOLVENTS OR THOSE SOLVENTS LISTED IN F001, F004, AND F005; AND STILL BOTTOMS FROM THE RECOVERY OF THESE SPENT SOLVENTS AND SPENT SOLVENT MIXTURES.
- . Waste code: F006
- . Waste name: WASTEWATER TREATMENT SLUDGES FROM ELECTROPLATING OPERATIONS, EXCEPT FROM THE FOLLOWING PROCESSES: (1) SULFURIC ACID ANODIZING OF ALUMINUM; (2) TIN PLATING ON CARBON STEEL; (3) ZINC PLATING (SEGREGATED BASIS) ON CARBON STEEL; (4) ALUMINUM OR ZINC-ALUMINUM PLATING ON CARBON STEEL; (5) CLEANING/STRIPPING ASSOCIATED WITH TIN, ZINC, AND ALUMINUM PLATING ON CARBON STEEL; AND (6) CHEMICAL ETCHING AND MILLING OF ALUMINUM.

Violation Status: No violations found

Map ID
Direction
Distance
Elevation

MAP FINDINGS

Site

Database(s)

EDR ID Number
EPA ID Number

R & S CLEANERS INC (Continued)

1000107502

Evaluation Action Summary:

Evaluation date: 02/09/1999
Evaluation: COMPLIANCE EVALUATION INSPECTION ON-SITE
Area of violation: Not reported
Date achieved compliance: Not reported
Evaluation lead agency: State

US AIRS MINOR:

Envid: 1000107502
Region Code: 04
Programmatic ID: AIR FL0000001202501072
Facility Registry ID: 110012623321
D and B Number: Not reported
Primary SIC Code: 7216
NAICS Code: 812320
Default Air Classification Code: MIN
Facility Type of Ownership Code: POF
Air CMS Category Code: Not reported
HPV Status: Not reported

US AIRS MINOR:

Region Code: 04
Programmatic ID: AIR FL0000001202501072
Facility Registry ID: 110012623321
Air Operating Status Code: OPR
Default Air Classification Code: MIN
Air Program: State Implementation Plan for National Primary and Secondary Ambient Air Quality Standards
Activity Date: 2012-11-26 00:00:00
Activity Status Date: Not reported
Activity Group: Compliance Monitoring
Activity Type: Inspection/Evaluation
Activity Status: Not reported

Region Code: 04
Programmatic ID: AIR FL0000001202501072
Facility Registry ID: 110012623321
Air Operating Status Code: OPR
Default Air Classification Code: MIN
Air Program: Title V Permits
Activity Date: 2002-01-22 00:00:00
Activity Status Date: Not reported
Activity Group: Compliance Monitoring
Activity Type: Inspection/Evaluation
Activity Status: Not reported

Region Code: 04
Programmatic ID: AIR FL0000001202501072
Facility Registry ID: 110012623321
Air Operating Status Code: OPR
Default Air Classification Code: MIN
Air Program: Title V Permits
Activity Date: 2002-01-23 00:00:00
Activity Status Date: Not reported
Activity Group: Compliance Monitoring
Activity Type: Inspection/Evaluation
Activity Status: Not reported

Region Code: 04

Map ID
Direction
Distance
Elevation

MAP FINDINGS

Site

Database(s)

EDR ID Number
EPA ID Number

R & S CLEANERS INC (Continued)

1000107502

Programmatic ID: AIR FL0000001202501072
Facility Registry ID: 110012623321
Air Operating Status Code: OPR
Default Air Classification Code: MIN
Air Program: Title V Permits
Activity Date: 2003-02-25 00:00:00
Activity Status Date: Not reported
Activity Group: Compliance Monitoring
Activity Type: Inspection/Evaluation
Activity Status: Not reported

Region Code: 04
Programmatic ID: AIR FL0000001202501072
Facility Registry ID: 110012623321
Air Operating Status Code: OPR
Default Air Classification Code: MIN
Air Program: Title V Permits
Activity Date: 2003-02-26 00:00:00
Activity Status Date: Not reported
Activity Group: Compliance Monitoring
Activity Type: Inspection/Evaluation
Activity Status: Not reported

Region Code: 04
Programmatic ID: AIR FL0000001202501072
Facility Registry ID: 110012623321
Air Operating Status Code: OPR
Default Air Classification Code: MIN
Air Program: Title V Permits
Activity Date: 2003-12-14 00:00:00
Activity Status Date: Not reported
Activity Group: Compliance Monitoring
Activity Type: Inspection/Evaluation
Activity Status: Not reported

Region Code: 04
Programmatic ID: AIR FL0000001202501072
Facility Registry ID: 110012623321
Air Operating Status Code: OPR
Default Air Classification Code: MIN
Air Program: Title V Permits
Activity Date: 2003-12-15 00:00:00
Activity Status Date: Not reported
Activity Group: Compliance Monitoring
Activity Type: Inspection/Evaluation
Activity Status: Not reported

Region Code: 04
Programmatic ID: AIR FL0000001202501072
Facility Registry ID: 110012623321
Air Operating Status Code: OPR
Default Air Classification Code: MIN
Air Program: Title V Permits
Activity Date: 2004-11-18 00:00:00
Activity Status Date: Not reported
Activity Group: Compliance Monitoring
Activity Type: Inspection/Evaluation

Map ID
Direction
Distance
Elevation

MAP FINDINGS

Site

Database(s)

EDR ID Number
EPA ID Number

R & S CLEANERS INC (Continued)

1000107502

Activity Status: Not reported

Region Code: 04
Programmatic ID: AIR FL0000001202501072
Facility Registry ID: 110012623321
Air Operating Status Code: OPR
Default Air Classification Code: MIN
Air Program: Title V Permits
Activity Date: 2004-11-19 00:00:00
Activity Status Date: Not reported
Activity Group: Compliance Monitoring
Activity Type: Inspection/Evaluation
Activity Status: Not reported

Region Code: 04
Programmatic ID: AIR FL0000001202501072
Facility Registry ID: 110012623321
Air Operating Status Code: OPR
Default Air Classification Code: MIN
Air Program: Title V Permits
Activity Date: 2005-07-25 00:00:00
Activity Status Date: Not reported
Activity Group: Compliance Monitoring
Activity Type: Inspection/Evaluation
Activity Status: Not reported

Region Code: 04
Programmatic ID: AIR FL0000001202501072
Facility Registry ID: 110012623321
Air Operating Status Code: OPR
Default Air Classification Code: MIN
Air Program: Title V Permits
Activity Date: 2005-07-26 00:00:00
Activity Status Date: Not reported
Activity Group: Compliance Monitoring
Activity Type: Inspection/Evaluation
Activity Status: Not reported

Region Code: 04
Programmatic ID: AIR FL0000001202501072
Facility Registry ID: 110012623321
Air Operating Status Code: OPR
Default Air Classification Code: MIN
Air Program: Title V Permits
Activity Date: 2006-07-25 00:00:00
Activity Status Date: Not reported
Activity Group: Compliance Monitoring
Activity Type: Inspection/Evaluation
Activity Status: Not reported

Region Code: 04
Programmatic ID: AIR FL0000001202501072
Facility Registry ID: 110012623321
Air Operating Status Code: OPR
Default Air Classification Code: MIN
Air Program: Title V Permits
Activity Date: 2006-07-26 00:00:00

Map ID
Direction
Distance
Elevation

MAP FINDINGS

Site

Database(s)

EDR ID Number
EPA ID Number

R & S CLEANERS INC (Continued)

1000107502

Activity Status Date: Not reported
Activity Group: Compliance Monitoring
Activity Type: Inspection/Evaluation
Activity Status: Not reported

Region Code: 04
Programmatic ID: AIR FL0000001202501072
Facility Registry ID: 110012623321
Air Operating Status Code: OPR
Default Air Classification Code: MIN
Air Program: Title V Permits
Activity Date: 2007-08-19 00:00:00
Activity Status Date: Not reported
Activity Group: Compliance Monitoring
Activity Type: Inspection/Evaluation
Activity Status: Not reported

Region Code: 04
Programmatic ID: AIR FL0000001202501072
Facility Registry ID: 110012623321
Air Operating Status Code: OPR
Default Air Classification Code: MIN
Air Program: Title V Permits
Activity Date: 2007-08-20 00:00:00
Activity Status Date: Not reported
Activity Group: Compliance Monitoring
Activity Type: Inspection/Evaluation
Activity Status: Not reported

Region Code: 04
Programmatic ID: AIR FL0000001202501072
Facility Registry ID: 110012623321
Air Operating Status Code: OPR
Default Air Classification Code: MIN
Air Program: Title V Permits
Activity Date: 2008-07-02 00:00:00
Activity Status Date: Not reported
Activity Group: Compliance Monitoring
Activity Type: Inspection/Evaluation
Activity Status: Not reported

Region Code: 04
Programmatic ID: AIR FL0000001202501072
Facility Registry ID: 110012623321
Air Operating Status Code: OPR
Default Air Classification Code: MIN
Air Program: Title V Permits
Activity Date: 2008-07-17 00:00:00
Activity Status Date: Not reported
Activity Group: Compliance Monitoring
Activity Type: Inspection/Evaluation
Activity Status: Not reported

Region Code: 04
Programmatic ID: AIR FL0000001202501072
Facility Registry ID: 110012623321
Air Operating Status Code: OPR

Map ID
Direction
Distance
Elevation

MAP FINDINGS

Site

Database(s)

EDR ID Number
EPA ID Number

R & S CLEANERS INC (Continued)

1000107502

Default Air Classification Code: MIN
Air Program: Title V Permits
Activity Date: 2009-03-20 00:00:00
Activity Status Date: Not reported
Activity Group: Compliance Monitoring
Activity Type: Inspection/Evaluation
Activity Status: Not reported

Region Code: 04
Programmatic ID: AIR FL0000001202501072
Facility Registry ID: 110012623321
Air Operating Status Code: OPR
Default Air Classification Code: MIN
Air Program: Title V Permits
Activity Date: 2011-01-24 00:00:00
Activity Status Date: Not reported
Activity Group: Compliance Monitoring
Activity Type: Inspection/Evaluation
Activity Status: Not reported

FINDS:

Registry ID: 110012623321

Environmental Interest/Information System

AFS (Aerometric Information Retrieval System (AIRS) Facility Subsystem) replaces the former Compliance Data System (CDS), the National Emission Data System (NEDS), and the Storage and Retrieval of Aerometric Data (SAROAD). AIRS is the national repository for information concerning airborne pollution in the United States. AFS is used to track emissions and compliance data from industrial plants. AFS data are utilized by states to prepare State Implementation Plans to comply with regulatory programs and by EPA as an input for the estimation of total national emissions. AFS is undergoing a major redesign to support facility operating permits required under Title V of the Clean Air Act.

RCRAInfo is a national information system that supports the Resource Conservation and Recovery Act (RCRA) program through the tracking of events and activities related to facilities that generate, transport, and treat, store, or dispose of hazardous waste. RCRAInfo allows RCRA program staff to track the notification, permit, compliance, and corrective action activities required under RCRA.

AIR MINOR

Florida Environmental System Today Application (FIESTA) Data Maintenance (FDM) system maintains entity, environmental interest and affiliation data for the State of Florida.

[Click this hyperlink](#) while viewing on your computer to access additional FINDS: detail in the EDR Site Report.

ECHO:

Map ID
Direction
Distance
Elevation

MAP FINDINGS

Site

Database(s)

EDR ID Number
EPA ID Number

R & S CLEANERS INC (Continued)

1000107502

Envid: 1000107502
Registry ID: 110012623321
DFR URL: <http://echo.epa.gov/detailed-facility-report?fid=110012623321>

Miami-Dade Co. AP:

Region: DADE
Facility ID: 200903271426441
Work Group: AP
Work Group Number: 2671
Permit Number: AP-00002671
Address Description: Not reported
Folio: 3040100050030
Title Code: AOP
Title Code Description: ANNUAL OPERATING PERMIT
Permit Title: AIR POLLUTION
Permit Class: DGP
Permit Class Description: DEP NOT TITLE V GENERAL PERMIT
Permit Status: PERMIT ISSUED
Permit Code: 5

Miami-Dade Co. IW5:

Region: DADE
Facility ID: 199909110907463
Permit Status: PERMIT ISSUED
Permit Code: 5
Work Group: IW5
Work Group Number: 3383
Permit Number: IW5-00003383
Address Description: Not reported
Folio: 3040100050030
Title Code: AOP
Title Code Description: ANNUAL OPERATING PERMIT
Permit Title: INDUSTRIAL WASTE 5
Permit Class: AP
Permit Class Description: FACILITY USING PERC

Enforcement Miami-Dade:

Region: DADE
Enforcement Officer: Not reported
Facility Type: Industrial Waste [5]
Facility Status: Closed
Facility Status Code: C
Facility Type Code: IW[5]
Status Date: 12/22/2010
Case Level: Section Enforcement
Case Number: 2003010615393880
Case Description: CASE BEING HANDLED BY SECTION
Address Description: Not reported
Folio: 3040100050030
Officer Name: Not reported
Case Status Level: SEC
Work Group: IW5
Work Group Number: Not reported

COMET:

Map ID
Direction
Distance
Elevation

MAP FINDINGS

Site

Database(s)

EDR ID Number
EPA ID Number

R & S CLEANERS INC (Continued)

1000107502

Site id: 55550
Office: SED
User Name: SMITH_LA
Time Stamp: 01/19/1999
Datum: Not reported
Method: Not reported
Lat dd/mm/ss: 25/45/2
Long dd/mm/ss: 81/10/71

DR793 **HAPPY TEETH DENTAL, LLC.**
West **7976 SW 8 ST**
1/4-1/2 **MIAMI, FL 33144**
0.322 mi.
1702 ft. **Site 3 of 5 in cluster DR**

FL Miami-Dade IW **S103449122**
N/A

Actual: Miami-Dade Co. IW5:
4 ft. Region: DADE
Focus Map: Facility ID: 199909110934261
5 Permit Status: FACILITY NO LONGER NEEDS A PERMIT OR CLOSED
Permit Code: 7
Work Group: IW5
Work Group Number: 8004
Permit Number: IW5-00008004
Address Description: Not reported
Folio: 3040100050030
Title Code: AOP
Title Code Description: ANNUAL OPERATING PERMIT
Permit Title: INDUSTRIAL WASTE 5
Permit Class: REG
Permit Class Description: Regular permit

DR794 **MATANZAS SYSTEM CORP.**
West **7968 SW 8 ST**
1/4-1/2 **MIAMI, FL 33144**
0.322 mi.
1702 ft. **Site 4 of 5 in cluster DR**

FL Miami-Dade IW **S104290498**
N/A

Actual: Miami-Dade Co. IW5:
4 ft. Region: DADE
Focus Map: Facility ID: 199909110957137
5 Permit Status: FACILITY NO LONGER NEEDS A PERMIT OR CLOSED
Permit Code: 7
Work Group: IW5
Work Group Number: 10329
Permit Number: IW5-00010329
Address Description: Not reported
Folio: 3040100050030
Title Code: AOP
Title Code Description: ANNUAL OPERATING PERMIT
Permit Title: INDUSTRIAL WASTE 5
Permit Class: REG
Permit Class Description: Regular permit

Map ID
Direction
Distance
Elevation

MAP FINDINGS

Site

Database(s)

EDR ID Number
EPA ID Number

DR795
West
1/4-1/2
0.322 mi.
1702 ft.
TRAIL RAINBOW PRINTING
7992 SW 8 ST
MIAMI, FL 33144
Site 5 of 5 in cluster DR

FL Miami-Dade IW
S104287956
N/A

Actual:
4 ft.
Focus Map:
5
Miami-Dade Co. IW5:
Region: DADE
Facility ID: 199909111209450
Permit Status: FACILITY NO LONGER NEEDS A PERMIT OR CLOSED
Permit Code: 7
Work Group: IW5
Work Group Number: 3495
Permit Number: IW5-00003495
Address Description: Not reported
Folio: 3040100050030
Title Code: AOP
Title Code Description: ANNUAL OPERATING PERMIT
Permit Title: INDUSTRIAL WASTE 5
Permit Class: REG
Permit Class Description: Regular permit

796
East
1/4-1/2
0.323 mi.
1703 ft.
CAKE DESIGNS BY EDDA, INC.
4408 SW 73 AVE
MIAMI, FL 33155

FL Miami-Dade Co. GTO
FL Miami-Dade IW
S108515582
N/A

Actual:
8 ft.
Focus Map:
8
Miami-Dade Co. GTO:
Region: DADE
Facility ID: 200705111017574
Permit Status: PERMIT ISSUED
Permit Code: 5
Work Group: GDO
Work Group Number: 7741
Permit Number: GDO-00007741
Address Description: Not reported
Folio: 3040230210010
Title Code: AOP
Title Code Description: ANNUAL OPERATING PERMIT
Permit Title: FATS, OILS AND GREASE DISCHARGE CONTROL
Permit Class: MGRU
Permit Class Description: MANUAL GREASE RECOVERY UNIT

Miami-Dade Co. IW5:
Region: DADE
Facility ID: 200112311006135
Permit Status: FACILITY NO LONGER NEEDS A PERMIT OR CLOSED
Permit Code: 7
Work Group: IW5
Work Group Number: 14222
Permit Number: IW5-00014222
Address Description: Not reported
Folio: 3040230210010
Title Code: AOP
Title Code Description: ANNUAL OPERATING PERMIT
Permit Title: INDUSTRIAL WASTE 5
Permit Class: REG
Permit Class Description: Regular permit

Map ID
Direction
Distance
Elevation

MAP FINDINGS

Site

Database(s)

EDR ID Number
EPA ID Number

DJ797
West
1/4-1/2
0.323 mi.
1708 ft.
TUTTI FRUITY IMPORT CORP DBA GORGEOUS PUPPIES & KI
7931 SW 40 ST (BAY 27)
MIAMI, FL 33155
Site 6 of 7 in cluster DJ

FL Miami-Dade IW
S117357272
N/A

Actual:
8 ft.
Focus Map:
7
Miami-Dade Co. IW5:
Region: DADE
Facility ID: 201303131213254
Permit Status: PERMIT ISSUED
Permit Code: 5
Work Group: IW5
Work Group Number: 20953
Permit Number: IW5-00020953
Address Description: Not reported
Folio: 3040150370010
Title Code: AOP
Title Code Description: ANNUAL OPERATING PERMIT
Permit Title: INDUSTRIAL WASTE 5
Permit Class: REG
Permit Class Description: Regular permit

DJ798
West
1/4-1/2
0.323 mi.
1708 ft.
MIAMI WELFARE ANIMAL CLINIC, LLC.
7931 SW 40 ST (BAY 29-30)
MIAMI, FL 33155
Site 7 of 7 in cluster DJ

FL Miami-Dade IW
S121312355
N/A

Actual:
8 ft.
Focus Map:
7
Miami-Dade Co. IW5:
Region: DADE
Facility ID: 201708251244583
Permit Status: PERMIT ISSUED
Permit Code: 5
Work Group: IW5
Work Group Number: 22830
Permit Number: IW5-00022830
Address Description: Not reported
Folio: 3040150370010
Title Code: AOP
Title Code Description: ANNUAL OPERATING PERMIT
Permit Title: INDUSTRIAL WASTE 5
Permit Class: REG
Permit Class Description: Regular permit

DO799
East
1/4-1/2
0.324 mi.
1712 ft.
JAP TECH AUTO REPAIR INC.
7305-11 SW 41 ST
MIAMI, FL 33155
Site 3 of 3 in cluster DO

FL Miami-Dade IW
S105175315
N/A

Actual:
7 ft.
Focus Map:
8
Miami-Dade Co. IW5:
Region: DADE
Facility ID: 199909111115595
Permit Status: FACILITY NO LONGER NEEDS A PERMIT OR CLOSED
Permit Code: 7
Work Group: IW5
Work Group Number: 959
Permit Number: IW5-00000959

Map ID
Direction
Distance
Elevation

MAP FINDINGS

Site

Database(s)

EDR ID Number
EPA ID Number

JAP TECH AUTO REPAIR INC. (Continued)

S105175315

Address Description: Not reported
Folio: 3040230110030
Title Code: AOP
Title Code Description: ANNUAL OPERATING PERMIT
Permit Title: INDUSTRIAL WASTE 5
Permit Class: REG
Permit Class Description: Regular permit

Region: DADE
Facility ID: 199909110858096
Permit Status: FACILITY NO LONGER NEEDS A PERMIT OR CLOSED
Permit Code: 7
Work Group: IW5
Work Group Number: 1368
Permit Number: IW5-00001368
Address Description: Not reported
Folio: 3040230110030
Title Code: AOP
Title Code Description: ANNUAL OPERATING PERMIT
Permit Title: INDUSTRIAL WASTE 5
Permit Class: REG
Permit Class Description: Regular permit

DI800
East
1/4-1/2
0.325 mi.
1714 ft.

SUN CHEVROLET
7220 SW 88 ST
MIAMI, FL 33156
Site 2 of 2 in cluster DI

FL Miami-Dade Co. AP
FL Miami-Dade IW
FL Enforcement

S110996192
N/A

Actual:
10 ft.
Focus Map:
10

Miami-Dade Co. AP:
Region: DADE
Facility ID: 199904211334447
Work Group: AP
Work Group Number: 588
Permit Number: AP-00000588
Address Description: Not reported
Folio: 3040350210030
Title Code: AOP
Title Code Description: ANNUAL OPERATING PERMIT
Permit Title: AIR EMISSIONS
Permit Class: DERM
Permit Class Description: DADE COUNTY DERM PERMIT
Permit Status: FACILITY NO LONGER NEEDS A PERMIT OR CLOSED
Permit Code: 7

Miami-Dade Co. IW5:
Region: DADE
Facility ID: 199909111114416
Permit Status: FACILITY NO LONGER NEEDS A PERMIT OR CLOSED
Permit Code: 7
Work Group: IW5
Work Group Number: 755
Permit Number: IW5-00000755
Address Description: Not reported
Folio: 3040350210030
Title Code: AOP
Title Code Description: ANNUAL OPERATING PERMIT

Map ID
Direction
Distance
Elevation

MAP FINDINGS

Site

Database(s)

EDR ID Number
EPA ID Number

SUN CHEVROLET (Continued)

S110996192

Permit Title: INDUSTRIAL WASTE 5
Permit Class: REG
Permit Class Description: Regular permit

Enforcement Miami-Dade:

Region: DADE
Enforcement Officer: Mirna Leal
Facility Type: Industrial Waste [5]
Facility Status: Closed
Facility Status Code: C
Facility Type Code: IW[5]
Status Date: 11/13/1996
Case Level: Ticket Issued
Case Number: 1996101510091300
Case Description: DISCHARGE OF PROHIBITED SUBS INTO COUNTY WATERS (STORMDRAIN)
Address Description: Not reported
Folio: 3040350210030
Officer Name: Mirna Leal
Case Status Level: T
Work Group: NONE
Work Group Number: Not reported

Region: DADE
Enforcement Officer: Joe Ramdial
Facility Type: Site Assessment for Industrial Waste (1-4)
Facility Status: Closed
Facility Status Code: C
Facility Type Code: SA/IW
Status Date: 3/2/1998
Case Level: Administrative Stage
Case Number: 1990071711383520
Case Description: IW PLANS FOR CAR WASH
Address Description: Not reported
Folio: 3040350210011
Officer Name: Joe Ramdial
Case Status Level: A
Work Group: NONE
Work Group Number: Not reported

DS801 **JAIME'S AMOCO**
East **7390 SW 8 ST**
1/4-1/2 **MIAMI DADE (County), FL**
0.325 mi.
1715 ft. **Site 1 of 3 in cluster DS**

FL Miami-Dade Co. SPILL **S105047065**
FL Miami-Dade Co. HWS **N/A**

Actual: Miami-Dade Co. SPILL:
4 ft. Region: DADE
Focus Map: Persec: UT
4 File Number: 7277
Facility ID: 000568
Class: Facility that was found eligible for cleanup money under the Early
Detection Incentive Program
Category: Facilities which are approved for reimbursement and can switch to
state cleanup (You need to be a small business to get state cleanup)
Eligibility: APPROVED
Eligibility Date: 9/29/1989
Rank: 10

Map ID
Direction
Distance
Elevation

MAP FINDINGS

Site

Database(s)

EDR ID Number
EPA ID Number

JAIME'S AMOCO (Continued)

S105047065

Permit Status: O
Completion Date: 12/6/1988
End Date: 12/6/1988

Miami-Dade Co. HWS:

Region: DADE
Property Tax Folio #: 3040110030010
Phase Type: S
Facility ID: 2001061413511800
Phase: 1
DEP Number: 8503840
State Class: EDI
Eligibility: APPROVED
State Rank: 10
Phase Description: PENDING ENVIRONMENTAL ASSESSMENT ACTIVITIES
Phase Type Description: SITES THAT HAVE STOPPED WORK AS A RESULT OF CHAPTER 376.3
COI Name: Not reported
COI Travel Time: Not reported
X Coordinate: 881457
Y Coordinate: 519938
Decode of state class: Early Detection Incentive Program: Provides for the reimbursement to responsible party of allowable remediation expenses or cleanup by state contractor. Based on ranking. Eligibility dates are applicable.

Work Group: UT
Work Group Number: 568
Start Date: 1988-12-06 00:00:00
Address Description: Not reported
Latitude: 25.762
Longitude: -80.315

DK802 PRIMECARE MEDICAL GROUP
East 7360 SW 24 ST (# 28)
1/4-1/2 MIAMI, FL 33155
0.326 mi.
1722 ft. Site 2 of 5 in cluster DK

FL Miami-Dade IW S104290519
N/A

Actual: Miami-Dade Co. IW5:
6 ft. Region: DADE
Focus Map: Facility ID: 199909111343488
6 Permit Status: FACILITY NO LONGER NEEDS A PERMIT OR CLOSED
Permit Code: 7
Work Group: IW5
Work Group Number: 10373
Permit Number: IW5-00010373
Address Description: Not reported
Folio: 3040140260010
Title Code: AOP
Title Code Description: ANNUAL OPERATING PERMIT
Permit Title: INDUSTRIAL WASTE 5
Permit Class: REG
Permit Class Description: Regular permit

Map ID
Direction
Distance
Elevation

MAP FINDINGS

Site

Database(s)

EDR ID Number
EPA ID Number

DK803 **AMERICAN HEALTH NETWORK, INC.**
East **7360 SW 24 ST (UNIT 22A)**
1/4-1/2 **MIAMI, FL 33155**
0.326 mi.
1722 ft. **Site 3 of 5 in cluster DK**

FL Miami-Dade IW **S104290992**
N/A

Actual: Miami-Dade Co. IW5:
6 ft. Region: DADE
Focus Map: Facility ID: 199909111004559
6 Permit Status: FACILITY NO LONGER NEEDS A PERMIT OR CLOSED
 Permit Code: 7
 Work Group: IW5
 Work Group Number: 11511
 Permit Number: IW5-00011511
 Address Description: Not reported
 Folio: 3040140000020
 Title Code: AOP
 Title Code Description: ANNUAL OPERATING PERMIT
 Permit Title: INDUSTRIAL WASTE 5
 Permit Class: REG
 Permit Class Description: Regular permit

DK804 **GABLES BANQUET HALL, INC. DBA SOTO'S WINDOW CAFE**
East **7360 SW 24 ST (19)**
1/4-1/2 **MIAMI, FL 33155**
0.326 mi.
1722 ft. **Site 4 of 5 in cluster DK**

FL Miami-Dade Co. GTO **S104287920**
FL Miami-Dade IW **N/A**

Actual: Miami-Dade Co. GTO:
6 ft. Region: DADE
Focus Map: Facility ID: 199903091058556
6 Permit Status: PERMIT ISSUED
 Permit Code: 5
 Work Group: GDO
 Work Group Number: 1993
 Permit Number: GDO-00001993
 Address Description: Not reported
 Folio: 3040140260010
 Title Code: AOP
 Title Code Description: ANNUAL OPERATING PERMIT
 Permit Title: FATS, OILS AND GREASE DISCHARGE CONTROL
 Permit Class: IGT
 Permit Class Description: INGROUND GREASE TRAP

Miami-Dade Co. IW5:
Region: DADE
Facility ID: 199909111118481
Permit Status: FACILITY NO LONGER NEEDS A PERMIT OR CLOSED
Permit Code: 7
Work Group: IW5
Work Group Number: 1429
Permit Number: IW5-00001429
Address Description: Not reported
Folio: 3040140260010
Title Code: AOP
Title Code Description: ANNUAL OPERATING PERMIT
Permit Title: INDUSTRIAL WASTE 5
Permit Class: REG
Permit Class Description: Regular permit

Map ID
Direction
Distance
Elevation

MAP FINDINGS

Site

Database(s)

EDR ID Number
EPA ID Number

DK805
East
1/4-1/2
0.326 mi.
1722 ft.
MILLENIU OPEN MRI
7360 CORAL WAY (BAY 27-A)
MIAMI, FL 33155
Site 5 of 5 in cluster DK

FL Miami-Dade IW
S104931714
N/A

Actual: Miami-Dade Co. IW5:
6 ft. Region: DADE
Focus Map: Facility ID: 200009121052058
6 Permit Status: FACILITY NO LONGER NEEDS A PERMIT OR CLOSED
Permit Code: 7
Work Group: IW5
Work Group Number: 13416
Permit Number: IW5-00013416
Address Description: Not reported
Folio: 3040140260010
Title Code: AOP
Title Code Description: ANNUAL OPERATING PERMIT
Permit Title: INDUSTRIAL WASTE 5
Permit Class: REG
Permit Class Description: Regular permit

DM806
NW
1/4-1/2
0.328 mi.
1730 ft.
TRIAD ISOTOPES, INC.
1645 NW 79 AVE
DORAL, FL 33126
Site 4 of 5 in cluster DM

FL Miami-Dade IW
S106912282
N/A

Actual: Miami-Dade Co. IW5:
4 ft. Region: DADE
Focus Map: Facility ID: 199909110951197
1 Permit Status: FACILITY NO LONGER NEEDS A PERMIT OR CLOSED
Permit Code: 7
Work Group: IW5
Work Group Number: 9343
Permit Number: IW5-00009343
Address Description: Not reported
Folio: 3530340030010
Title Code: AOP
Title Code Description: ANNUAL OPERATING PERMIT
Permit Title: INDUSTRIAL WASTE 5
Permit Class: REG
Permit Class Description: Regular permit

DT807
West
1/4-1/2
0.330 mi.
1743 ft.
WESTCHESTER REHABILITATION CENTER, INC.
7980 SW 24 ST
MIAMI, FL 33155
Site 1 of 3 in cluster DT

FL Miami-Dade IW
S103449123
N/A

Actual: Miami-Dade Co. IW5:
8 ft. Region: DADE
Focus Map: Facility ID: 199909110947575
5 Permit Status: FACILITY NO LONGER NEEDS A PERMIT OR CLOSED
Permit Code: 7
Work Group: IW5
Work Group Number: 8780
Permit Number: IW5-00008780

Map ID
Direction
Distance
Elevation

MAP FINDINGS

Site

Database(s)

EDR ID Number
EPA ID Number

WESTCHESTER REHABILITATION CENTER, INC. (Continued)

S103449123

Address Description: Not reported
Folio: 3040150050610
Title Code: AOP
Title Code Description: ANNUAL OPERATING PERMIT
Permit Title: INDUSTRIAL WASTE 5
Permit Class: REG
Permit Class Description: Regular permit

DU808 **FREEZETONE PRODUCTS, INC.**
West **7986 NW 14 ST**
1/4-1/2 **DORAL, FL 33126**
0.332 mi.
1754 ft. **Site 1 of 5 in cluster DU**

FL Miami-Dade IW **S108171602**
N/A

Actual: Miami-Dade Co. IW5:
4 ft. Region: DADE
Focus Map: Facility ID: 200607051143058
3 Permit Status: PERMIT ISSUED
Permit Code: 5
Work Group: IW5
Work Group Number: 17592
Permit Number: IW5-00017592
Address Description: Not reported
Folio: 3530340020010
Title Code: AOP
Title Code Description: ANNUAL OPERATING PERMIT
Permit Title: INDUSTRIAL WASTE 5
Permit Class: REG
Permit Class Description: Regular permit

DL809 **FINE WOODWORKS UNLIMITED INC**
East **7290 SW 42 TER**
1/4-1/2 **MIAMI, FL 33155**
0.333 mi.
1757 ft. **Site 4 of 15 in cluster DL**

FL Miami-Dade IW **S104287914**
N/A

Actual: Miami-Dade Co. IW5:
8 ft. Region: DADE
Focus Map: Facility ID: 199909111209119
8 Permit Status: FACILITY NO LONGER NEEDS A PERMIT OR CLOSED
Permit Code: 7
Work Group: IW5
Work Group Number: 3433
Permit Number: IW5-00003433
Address Description: Not reported
Folio: 3040230170190
Title Code: AOP
Title Code Description: ANNUAL OPERATING PERMIT
Permit Title: INDUSTRIAL WASTE 5
Permit Class: REG
Permit Class Description: Regular permit

Map ID
Direction
Distance
Elevation

MAP FINDINGS

Site

Database(s)

EDR ID Number
EPA ID Number

DU810 **PORTHOS INTERNATIONAL CORP.**
West **7964 NW 14 ST (FAC. A)**
1/4-1/2 **DORAL, FL 33126**
0.333 mi.
1758 ft. **Site 2 of 5 in cluster DU**

FL Miami-Dade IW **S121509151**
N/A

Actual: Miami-Dade Co. IW5:
4 ft. Region: DADE
Focus Map: Facility ID: 201712131518575
3 Permit Status: PERMIT ISSUED
 Permit Code: 5
 Work Group: IW5
 Work Group Number: 22930
 Permit Number: IW5-00022930
 Address Description: Not reported
 Folio: 3530340020010
 Title Code: AOP
 Title Code Description: ANNUAL OPERATING PERMIT
 Permit Title: INDUSTRIAL WASTE 5
 Permit Class: REG
 Permit Class Description: Regular permit

DU811 **METROPOLITAN PETROLEUM CO.**
West **7962 NW 14 ST**
1/4-1/2 **MIAMI, FL 33126**
0.333 mi.
1758 ft. **Site 3 of 5 in cluster DU**

FL Miami-Dade IW **S103449116**
N/A

Actual: Miami-Dade Co. IW5:
4 ft. Region: DADE
Focus Map: Facility ID: 199909110904004
3 Permit Status: FACILITY NO LONGER NEEDS A PERMIT OR CLOSED
 Permit Code: 7
 Work Group: IW5
 Work Group Number: 2640
 Permit Number: IW5-00002640
 Address Description: Not reported
 Folio: 3530340020010
 Title Code: AOP
 Title Code Description: ANNUAL OPERATING PERMIT
 Permit Title: INDUSTRIAL WASTE 5
 Permit Class: REG
 Permit Class Description: Regular permit

DU812 **MELLOHAWK LOGISTICS USA, INC.**
West **7964 NW 14 ST (FAC. B)**
1/4-1/2 **DORAL, FL 33126**
0.333 mi.
1758 ft. **Site 4 of 5 in cluster DU**

FL Miami-Dade IW **S109354662**
N/A

Actual: Miami-Dade Co. IW5:
4 ft. Region: DADE
Focus Map: Facility ID: 200811121537291
3 Permit Status: PERMIT ISSUED
 Permit Code: 5
 Work Group: IW5
 Work Group Number: 18850
 Permit Number: IW5-00018850

Map ID
Direction
Distance
Elevation

MAP FINDINGS

Site

Database(s)

EDR ID Number
EPA ID Number

MELLOHAWK LOGISTICS USA, INC. (Continued)

S109354662

Address Description: Not reported
Folio: 3530340020010
Title Code: AOP
Title Code Description: ANNUAL OPERATING PERMIT
Permit Title: INDUSTRIAL WASTE 5
Permit Class: REG
Permit Class Description: Regular permit

DM813 **ROTO ROOTER SERVICES COMPANY**
NW **1550 NW 79 AVE**
1/4-1/2 **MIAMI, FL 33126**
0.333 mi.
1758 ft. **Site 5 of 5 in cluster DM**

FL Miami-Dade IW **U003703072**
FL DADE CO LW **N/A**

Actual: Miami-Dade Co. IW5:
4 ft. Region: DADE
Focus Map: Facility ID: 199909110827171
1 Permit Status: PERMIT ISSUED
Permit Code: 5
Work Group: IW5
Work Group Number: 3188
Permit Number: IW5-00003188
Address Description: Not reported
Folio: 3031110310400
Title Code: AOP
Title Code Description: ANNUAL OPERATING PERMIT
Permit Title: INDUSTRIAL WASTE 5
Permit Class: REG
Permit Class Description: Regular permit

DADE CO LW:
Facility Id: 199906021016385
Permit Status: FACILITY NO LONGER NEEDS A PERMIT OR CLOSED
Permit Code: 7
Work Group: LW
Work Group Number: 529
Permit Number: LW-00000529
Address Description: 3530340160097 FOUND IN GIS NOT PTXA AS OF 5/9/2005
Folio: 9000000000000
Title Code: AOP
Title Code Description: ANNUAL OPERATING PERMIT
Permit Title: LIQUID WASTE TRANSPORTERS
Permit Class: ST
Permit Class Description: SEPTIC TANK AND GREASE TRAPS

DV814 **ALEMAN CHEVRON**
East **7350 W FLAGLER ST**
1/4-1/2 **MIAMI DADE (County), FL**
0.333 mi.
1759 ft. **Site 1 of 11 in cluster DV**

FL Miami-Dade Co. HWS **S107550299**
N/A

Actual: Miami-Dade Co. HWS:
4 ft. Region: DADE
Focus Map: Property Tax Folio #: 3040020080330
4 Phase Type: Not reported
Facility ID: 1999090423452160

Map ID
Direction
Distance
Elevation

MAP FINDINGS

Site

Database(s)

EDR ID Number
EPA ID Number

ALEMAN CHEVRON (Continued)

S107550299

Phase: 1
DEP Number: 8506486
State Class: EDI
Eligibility: APPROVED
State Rank: 10
Phase Description: PENDING ENVIRONMENTAL ASSESSMENT ACTIVITIES
Phase Type Description: Not reported
COI Name: Not reported
COI Travel Time: Not reported
X Coordinate: 881539
Y Coordinate: 522584
Decode of state class: Early Detection Incentive Program: Provides for the reimbursement to responsible party of allowable remediation expenses or cleanup by state contractor. Based on ranking. Eligibility dates are applicable.

Work Group: UT
Work Group Number: 444
Start Date: 1988-07-15 00:00:00
Address Description: Not reported
Latitude: 25.77
Longitude: -80.315

DV815 **SUNSHINE 30053**
East **7350 W FLAGLER ST**
1/4-1/2 **MIAMI, FL 33144**
0.334 mi.
1765 ft. **Site 2 of 11 in cluster DV**

Actual:
4 ft.

Focus Map:
4

LUST:

Region: STATE
Facility Id: 8506486
Facility Status: OPEN
Facility Type: A - Retail Station
Facility Phone: (305)477-5800
Facility Cleanup Rank: 8533
District: Southeast District
Lat/Long (dms): 25 46 11.1805 / 80 18 54.1383
Section: 002
Township: 54S
Range: 40E
Feature: Not reported
Method: DMAP
Datum: 0
Score: 10
Score Effective Date: 11/04/1997
Score When Ranked: 10
Operator: MAXIMO ALVAREZ OR SANDY REUS
Name Update: 06/07/2007
Address Update: 06/07/2007

Petroleum Cleanup PCT Facility Score:

Facility Cleanup Status: APPL - APPLICATION
Contact: MAXIMO ALVAREZ
Contact Company: SUNSHINE GASOLINE DIST INC
Contact Address: 1650 NW 87TH AVE
Contact City/State/Zip: MIAMI, FL 33172

FL LUST
FL UST
FL ASBESTOS
FL CLEANUP SITES
FL Miami-Dade Co. GTO
FL Miami-Dade IW
FL DWM CONTAM
FL Enforcement

U003741757
N/A

Map ID
Direction
Distance
Elevation

MAP FINDINGS

Site

Database(s)

EDR ID Number
EPA ID Number

SUNSHINE 30053 (Continued)

U003741757

Phone: (305)477-5800
Bad Address Ind: N
State: FL
Zip: 33144, 2506
Score: 10
Score Effective Date: 04-NOV-97
Related Party ID: 21275
Primary RP Role: ACCOUNT OWNER
RP Begin Date: 06/19/2007
RP Zip: 2614
RP Extension: Not reported

Discharge Cleanup Summary:

Discharge Date: 07/15/1988
PCT Discharge Combined: Not reported
Cleanup Required: R - CLEANUP REQUIRED
Discharge Cleanup Status: ENTD - ELIGIBLE - NO TASK LEVEL DATA
Disch Cleanup Status Date: 03/19/1990
Cleanup Work Status: INACTIVE
Information Source: E - EDI
Other Source Description: Not reported
Eligibility Indicator: E - ELIGIBLE
Site Manager: Not reported
Site Mgr End Date: Not reported
Tank Office: Not reported

Petroleum Cleanup Program Eligibility:

Facility ID: 8506486
Discharge Date: 15-JUL-88
Pct Discharge Combined With: Not reported
Cleanup Required: R - CLEANUP REQUIRED
Discharge Cleanup Status: ENTD - ELIGIBLE - NO TASK LEVEL DATA
Disch Cleanup Status Date: 03/19/1990
Cleanup Work Status: INACTIVE
Information Source: E - EDI
Other Source Description: Not reported
Application Received Date: 19-DEC-88
Cleanup Program: E - EARLY DETECTION INCENTIVE
Eligibility Status: 19-MAR-90
Elig Status Date: 19-MAR-90
Letter Of Intent Date: Not reported
Redetermined: No
Inspection Date: 10/17/1989
Site Manager: Not reported
Site Mgr End Date: Not reported
Tank Office: Not reported
Deductible Amount: Not reported
Deductible Paid To Date: 0
Co-Pay Amount: Not reported
Co-Pay Paid To Date: 0
Cap Amount: Not reported

Task Information:

District: SED
Facility ID: 8506486
Facility Status: OPEN
Facility Type: A - Retail Station -
County: MIAMI-DADE

Map ID
Direction
Distance
Elevation

MAP FINDINGS

Site

Database(s)

EDR ID Number
EPA ID Number

SUNSHINE 30053 (Continued)

U003741757

County ID: 13
Cleanup Eligibility Status: E
Source Effective Date: Not reported
Discharge Date: 07-15-1988
Cleanup Required: R - CLEANUP REQUIRED
Discharge Cleanup Status: ENTD - ELIGIBLE - NO TASK LEVEL DATA
Disch Cleanup Status Date: 03-19-1990
SRC Action Type: Not reported
SRC Submit Date: Not reported
SRC Review Date: Not reported
SRC Completion Status: Not reported
SRC Issue Date: Not reported
SRC Comment: Not reported
Cleanup Work Status: INACTIVE
Site Mgr: Not reported
Site Mgr End Date: Not reported
Tank Office: Not reported
SR Task ID: 33222
SR Cleanup Responsible: ST - STATE
SR Funding Eligibility Type: Not reported
SR Actual Cost: Not reported
SR Completion Date: Not reported
SR Payment Date: Not reported
SR Oral Date: Not reported
SR Written Date: Not reported
SR Soil Removal: Not reported
SR Free Product Removal: Not reported
SR Soil Tonnage Removed: Not reported
SR Soil Treatment: Not reported
SR Other Treatment: Not reported
SR Alternate Proc Received Date: Not reported
SR Alternate Procedure Status: Not reported
SR Alternate Procedure Status Date: Not reported
SR Alternate Procedure Comments: Not reported
SA Task ID: 33223
SA Cleanup Responsible: ST - STATE
SA Funding Eligibility Type: Not reported
SA Actual Cost: Not reported
SA Completion Date: Not reported
SA Payment Date: Not reported
RAP Task ID: 33224
RAP Cleanup Responsible ID: ST - STATE
RAP Funding Eligibility Type: Not reported
RAP Actual Cost: Not reported
RAP Completion Date: Not reported
RAP Payment Date: Not reported
RAP Last Order Approved: Not reported
RA Task ID: 33225
RA Cleanup Responsible: ST - STATE
RA Funding Eligibility Type: Not reported
RA Years to Complete: Not reported
RA Actual Cost: Not reported

[Click here for Florida Oculus:](#)

Miami-Dade Co. Tanks:

Facility ID: 199909011831260

Map ID
Direction
Distance
Elevation

MAP FINDINGS

Site

Database(s)

EDR ID Number
EPA ID Number

SUNSHINE 30053 (Continued)

U003741757

Permit Code: 7
Work Group: UT
Work Group Number: 444
Permit Number: UT-00000444
Location Description: Not reported
Folio: 3040020080330
Permit Status: FACILITY NO LONGER NEEDS A PERMIT OR CLOSED
Title Code: AOP
Title Status: ANNUAL OPERATING PERMIT
Permit Title: STORAGE TANKS
Class Code: REG
Class Status: REGULAR PERMIT

UST:

Facility Id: 8506486
Facility Status: OPEN
Type Description: Retail Station
Facility Phone: (305) 477-5800
Region: STATE
Positioning Method: DMAP
Lat/Long (dms): 25 46 11 / 80 18 54

Owner:

Owner Id: 21275
Owner Name: SUNSHINE GASOLINE DIST INC
Owner Address: 1650 NW 87TH AVE
Owner Address 2: ATTN: MAXIMO ALVAREZ
Owner City, St, Zip: MIAMI, FL 33172
Owner Contact: MAXIMO ALVAREZ
Owner Phone: (305) 477-5800

Tank Info:

Tank Id: 1
Status: Removed
Status Date: 31-AUG-1986
Install Date: 01-JUL-1981
Substance: Waste oil
Content Description: Waste Oil
Gallons: 1000
Vessel Indicator: TANK
Tank Location: UNDERGROUND
DEP Contractor: P

Tank Id: 2
Status: Removed
Status Date: 21-JUL-2008
Install Date: 01-JUL-1981
Substance: Unleaded gas
Content Description: Unleaded Gas
Gallons: 9816
Vessel Indicator: TANK
Tank Location: UNDERGROUND
DEP Contractor: P

Tank Id: 3
Status: Removed
Status Date: 21-JUL-2008

Map ID
Direction
Distance
Elevation

MAP FINDINGS

Site

Database(s)

EDR ID Number
EPA ID Number

SUNSHINE 30053 (Continued)

U003741757

Install Date: 01-JUL-1981
Substance: Unleaded gas
Content Description: Unleaded Gas
Gallons: 9816
Vessel Indicator: TANK
Tank Location: UNDERGROUND
DEP Contractor: P

Tank Id: 4
Status: Removed
Status Date: 21-JUL-2008
Install Date: 01-JUL-1981
Substance: Unleaded gas
Content Description: Unleaded Gas
Gallons: 9816
Vessel Indicator: TANK
Tank Location: UNDERGROUND
DEP Contractor: P

Tank Id: 5
Status: In service
Status Date: 25-AUG-2008
Install Date: 01-JUL-2008
Substance: Leaded gas
Content Description: Leaded Gas
Gallons: 15000
Vessel Indicator: TANK
Tank Location: UNDERGROUND
DEP Contractor: P

Construction:
Tank Id: 5
Construction Category: Overfill/Spill
Construction Description: Spill containment bucket

Tank Id: 5
Construction Category: Primary Construction
Construction Description: Fiberglass clad steel

Tank Id: 5
Construction Category: Secondary Containment
Construction Description: Double wall

Monitoring:
Tank ID: 5
Monitoring Description: Groundwater monitoring

Tank ID: 5
Monitoring Description: Monitor dbl wall tank space

Tank ID: 5
Monitoring Description: Automatic tank gauging - USTs

Tank ID: 5
Monitoring Description: Visual inspect pipe sumps

Tank ID: 5

Map ID
Direction
Distance
Elevation

MAP FINDINGS

Site

Database(s)

EDR ID Number
EPA ID Number

SUNSHINE 30053 (Continued)

U003741757

Monitoring Description: Electronic monitor pipe sumps

Tank ID: 5
Monitoring Description: Electronic monitor dispenser liners

Tank ID: 5
Monitoring Description: Mechanical line leak detector

Piping:
Tank ID: 5
Piping Category: Primary Construction
Piping Description: Fiberglass

Tank ID: 5
Piping Category: Miscellaneous Attributes
Piping Description: Dispenser liners

Tank ID: 5
Piping Category: Miscellaneous Attributes
Piping Description: Pressurized piping system

Tank ID: 5
Piping Category: Secondary Containment
Piping Description: Double wall

Tank Id: 6
Status: In service
Status Date: 01-AUG-2008
Install Date: 01-JUL-2008
Substance: Leaded gas
Content Description: Leaded Gas
Gallons: 15000
Vessel Indicator: TANK
Tank Location: UNDERGROUND
DEP Contractor: P

Construction:
Tank Id: 6
Construction Category: Primary Construction
Construction Description: Fiberglass clad steel

Tank Id: 6
Construction Category: Secondary Containment
Construction Description: Double wall

Tank Id: 6
Construction Category: Overfill/Spill
Construction Description: Spill containment bucket

Monitoring:
Tank ID: 6
Monitoring Description: Visual inspect pipe sumps

Tank ID: 6
Monitoring Description: Electronic monitor pipe sumps

Map ID
Direction
Distance
Elevation

MAP FINDINGS

Site

Database(s)

EDR ID Number
EPA ID Number

SUNSHINE 30053 (Continued)

U003741757

Tank ID: 6
Monitoring Description: Electronic monitor dispenser liners

Tank ID: 6
Monitoring Description: Groundwater monitoring

Tank ID: 6
Monitoring Description: Monitor dbl wall tank space

Tank ID: 6
Monitoring Description: Automatic tank gauging - USTs

Tank ID: 6
Monitoring Description: Mechanical line leak detector

Piping:

Tank ID: 6
Piping Category: Miscellaneous Attributes
Piping Description: Pressurized piping system

Tank ID: 6
Piping Category: Primary Construction
Piping Description: Fiberglass

Tank ID: 6
Piping Category: Miscellaneous Attributes
Piping Description: Dispenser liners

Tank ID: 6
Piping Category: Secondary Containment
Piping Description: Double wall

Tank Id: 7
Status: In service
Status Date: 25-AUG-2008
Install Date: 01-JUL-2008
Substance: Leaded gas
Content Description: Leaded Gas
Gallons: 15000
Vessel Indicator: TANK
Tank Location: UNDERGROUND
DEP Contractor: P

Construction:

Tank Id: 7
Construction Category: Primary Construction
Construction Description: Fiberglass clad steel

Tank Id: 7
Construction Category: Secondary Containment
Construction Description: Double wall

Tank Id: 7
Construction Category: Overfill/Spill
Construction Description: Spill containment bucket

Map ID
Direction
Distance
Elevation

MAP FINDINGS

Site

Database(s)

EDR ID Number
EPA ID Number

SUNSHINE 30053 (Continued)

U003741757

Monitoring:

| | |
|-------------------------|-------------------------------------|
| Tank ID: | 7 |
| Monitoring Description: | Visual inspect pipe sumps |
| Tank ID: | 7 |
| Monitoring Description: | Electronic monitor pipe sumps |
| Tank ID: | 7 |
| Monitoring Description: | Electronic monitor dispenser liners |
| Tank ID: | 7 |
| Monitoring Description: | Groundwater monitoring |
| Tank ID: | 7 |
| Monitoring Description: | Monitor dbl wall tank space |
| Tank ID: | 7 |
| Monitoring Description: | Mechanical line leak detector |
| Tank ID: | 7 |
| Monitoring Description: | Automatic tank gauging - USTs |

Piping:

| | |
|---------------------|---------------------------|
| Tank ID: | 7 |
| Piping Category: | Miscellaneous Attributes |
| Piping Description: | Dispenser liners |
| Tank ID: | 7 |
| Piping Category: | Miscellaneous Attributes |
| Piping Description: | Pressurized piping system |
| Tank ID: | 7 |
| Piping Category: | Primary Construction |
| Piping Description: | Fiberglass |
| Tank ID: | 7 |
| Piping Category: | Secondary Containment |
| Piping Description: | Double wall |

[Click here for Florida Oculus:](#)

ASBESTOS:

| | |
|----------------------|--------------------------------|
| Facility ID: | AS02514160 |
| Notification ID: | 100920 |
| Notification Type: | ORIGINAL |
| Project Type: | DEMOLITION |
| Notification Status: | REVIEWED |
| Site Name: | TOTAL DEMO |
| Ordered Demolition?: | N |
| Annual Notification: | Not reported |
| Owner Name: | SUNSHINE GASOLINE DISTRIBUTERS |
| Contractor Name: | TO BE ANNOUNCED |
| Start Date: | 04/01/2019 |
| Finish Date: | 05/01/2019 |

Map ID
Direction
Distance
Elevation

MAP FINDINGS

Site

Database(s)

EDR ID Number
EPA ID Number

SUNSHINE 30053 (Continued)

U003741757

Cementitious RACM: Not reported
Cementitious SF: Not reported
Floor RACM: Not reported
Floor SF: Not reported
Pipe RACM: Not reported
Pipe SF: Not reported
CF RACM: Not reported
Roof RACM: Not reported
Roof SF: Not reported
Surface Mat RACM: Not reported
Surface Mat SF: Not reported
Waste Disposal Site: MEDLEY LANDFILL
Waste Disposal Address: 9350 NW 89 AVENUE
Waste Disposal City: MIAMI
Waste Disposal State: FL
Waste Disposal Zip: 33178
Transporter Name: Not reported
Contractor is Transporter: Y
Waste Disp ID: 60080
Waste Disp Source: W
Transporter Address: Not reported
Transporter City: Not reported
Transporter State: FL
Transporter Zip: Not reported
Date Receive: 02/05/2019

CLEANUP SITES:

DEP Cleanup Site Key: 57530768
Source Database Name: Storage Tank Contamination Monitoring
Source Database Id: 8506486
CPAC Program Area Id: TK
CLLC Cleanup Category Key: PETRO
RSC2 Remediation Status Key: PENDING
Data Load Date: 02/24/2019
OC3 Office Id: SED
Physical Address Line 2: Not reported
OIC Object Of Interest Id: FACIL
PC2 Proximity Id: ADMIN
Calc Coordinates Accuracy Level Id: 4
CMC2 Coordinate Method Id: Digital Aerial Photography With Ground Control
DC4 Datum Id: North American Datum of 1983
VSC1 Verification Status: REVIEWED
Collect Username: lincheta_cr_1
Collect Date: 10/19/2015
Collect Affiliation: DEPARTMENT OF ENVIRONMENTAL PROTECTION
Map Source: imagery_11_13
Map Source Scale: 500
Interpolation Scale: Not reported
Verifier Username: lincheta_cr_1
Verifier Affiliation: DEPARTMENT OF ENVIRONMENTAL PROTECTION
Verification Date: 10/19/2015
Verified Coordinate Method Id: Digital Aerial Photography With Ground Control
Source Database Name Code: STCM
CMC2 Coordinate Method ID Code: DPHO
DC4 Datum ID Code: NAD83
Verified Coordinate Method ID Code: DPHO
Comments: Not reported

Map ID
Direction
Distance
Elevation

MAP FINDINGS

Site

Database(s)

EDR ID Number
EPA ID Number

SUNSHINE 30053 (Continued)

U003741757

Latitude/Longitude (deg/min/sec): 25 46 11.1805 / 80 18 54.1383

Miami-Dade Co. GTO:

Region: DADE
Facility ID: 201901020825289
Permit Status: FACILITY WITH PLAN REVIEW APPROVAL PENDING CONSTRUCTION
Permit Code: 16
Work Group: GDO
Work Group Number: 12576
Permit Number: GDO-00012576
Address Description: Not reported
Folio: 3040020080330
Title Code: AOP
Title Code Description: ANNUAL OPERATING PERMIT
Permit Title: FATS, OILS AND GREASE DISCHARGE CONTROL
Permit Class: MGRU
Permit Class Description: MANUAL GREASE RECOVERY UNIT

Miami-Dade Co. IW5:

Region: DADE
Facility ID: 199909111300097
Permit Status: FACILITY NO LONGER NEEDS A PERMIT OR CLOSED
Permit Code: 7
Work Group: IW5
Work Group Number: 7174
Permit Number: IW5-00007174
Address Description: Not reported
Folio: 3040020080330
Title Code: AOP
Title Code Description: ANNUAL OPERATING PERMIT
Permit Title: INDUSTRIAL WASTE 5
Permit Class: REG
Permit Class Description: Regular permit

DWM CONTAM:

Program Site Id: 8506486
Lat DD: 25
Lat MM: 46
Lat SS: 11.1805
Long DD: 80
Long MM: 18
Long SS: 54.1383
Office/ District: SED
Program Area: Storage Tanks
Offsite Contamination: Not reported
Project Manager: Not reported
Priority Score: 10
Datum: 0
Method: DMAP
Facility Status: OPEN
Feature: Not reported
Section: 2
Township: 54S
Range: 40E
Staff Assigned: Not reported
Priority (Y/N): Not reported

Map ID
Direction
Distance
Elevation

MAP FINDINGS

Site

Database(s)

EDR ID Number
EPA ID Number

SUNSHINE 30053 (Continued)

U003741757

Enforcement Miami-Dade:

Region: DADE
Enforcement Officer: Pamela Paulk
Facility Type: Underground Tanks
Facility Status: Closed
Facility Status Code: C
Facility Type Code: UGT
Status Date: 7/28/1992
Case Level: Ticket Issued
Case Number: 1991091012541830
Case Description: Not reported
Address Description: Not reported
Folio: 3040020080330
Officer Name: Pamela Paulk
Case Status Level: T
Work Group: NONE
Work Group Number: Not reported

Region: DADE
Enforcement Officer: SHARON CRABTREE
Facility Type: Mobile Air Source
Facility Status: Closed
Facility Status Code: C
Facility Type Code: AIR[M]
Status Date: 6/23/2005
Case Level: Administrative Stage
Case Number: 2005061615285920
Case Description: HANDLED BY INSPECTOR
Address Description: Not reported
Folio: 3040020080330
Officer Name: SHARON CRABTREE
Case Status Level: A
Work Group: APVR
Work Group Number: Not reported

Region: DADE
Enforcement Officer: STEVEN DUROCHER
Facility Type: Underground Tanks
Facility Status: Closed
Facility Status Code: C
Facility Type Code: UGT
Status Date: 6/2/2006
Case Level: Ticket Issued
Case Number: 2005092309303200
Case Description: 24-25VIO OF REF RULES & REGS
Address Description: Not reported
Folio: 3040020080330
Officer Name: STEVEN DUROCHER
Case Status Level: T
Work Group: UT
Work Group Number: Not reported

Region: DADE
Enforcement Officer: SHARON CRABTREE
Facility Type: Mobile Air Source
Facility Status: Closed
Facility Status Code: C

Map ID
Direction
Distance
Elevation

MAP FINDINGS

Site

Database(s)

EDR ID Number
EPA ID Number

SUNSHINE 30053 (Continued)

U003741757

Facility Type Code: AIR[M]
Status Date: 7/2/2003
Case Level: Administrative Stage
Case Number: 2003052315045440
Case Description: BEING HANDLED BY INSPECTOR
Address Description: Not reported
Folio: 3040020080330
Officer Name: SHARON CRABTREE
Case Status Level: A
Work Group: APVR
Work Group Number: Not reported

Region: DADE
Enforcement Officer: SHARON CRABTREE
Facility Type: Mobile Air Source
Facility Status: Closed
Facility Status Code: C
Facility Type Code: AIR[M]
Status Date: 8/11/2005
Case Level: Administrative Stage
Case Number: 2005072015021380
Case Description: BEING HANDLED BY INSPECTOR
Address Description: Not reported
Folio: 3040020080330
Officer Name: SHARON CRABTREE
Case Status Level: A
Work Group: APVR
Work Group Number: Not reported

Region: DADE
Enforcement Officer: Brian MacCallum
Facility Type: Mobile Air Source
Facility Status: Closed
Facility Status Code: C
Facility Type Code: AIR[M]
Status Date: 6/5/2001
Case Level: Administrative Stage
Case Number: 2001060509120160
Case Description: Not reported
Address Description: Not reported
Folio: 3040020080330
Officer Name: Brian MacCallum
Case Status Level: A
Work Group: NONE
Work Group Number: Not reported

Region: DADE
Enforcement Officer: SHARON CRABTREE
Facility Type: Mobile Air Source
Facility Status: Closed
Facility Status Code: C
Facility Type Code: AIR[M]
Status Date: 6/28/2007
Case Level: Administrative Stage
Case Number: 2007020614580740
Case Description: BEING HANDLED BY INSPECTOR
Address Description: Not reported

Map ID
Direction
Distance
Elevation

MAP FINDINGS

Site

Database(s)

EDR ID Number
EPA ID Number

SUNSHINE 30053 (Continued)

U003741757

Folio: 3040020080330
Officer Name: SHARON CRABTREE
Case Status Level: A
Work Group: APVR
Work Group Number: Not reported

DP816 CHARLIE O'ROURKES PUB
East 7305 SW 40 ST
1/4-1/2 MIAMI, FL 33155
0.335 mi.
1767 ft. Site 4 of 7 in cluster DP

FL Miami-Dade IW S103449718
N/A

Actual: Miami-Dade Co. IW6:
6 ft. Region: DADE
Focus Map: Facility ID: 199909111500166
8 Permit Status: FACILITY NO LONGER NEEDS A PERMIT OR CLOSED
Permit Code: 7
Work Group: IW6
Work Group Number: 82
Permit Number: IW6-00000082
Address Description: Not reported
Folio: 3040140084340
Title Code: AOP
Title Code Description: ANNUAL OPERATING PERMIT
Permit Title: WELLFIELD PROTECTION
Permit Class: A
Permit Class Description: Free standing facility on septic tank

DV817 WEST FLAGLER ANIMAL HOSPITAL
East 7351 W FLAGLER ST
1/4-1/2 MIAMI, FL 33126
0.335 mi.
1768 ft. Site 3 of 11 in cluster DV

FL Miami-Dade IW S104286889
N/A

Actual: Miami-Dade Co. IW5:
4 ft. Region: DADE
Focus Map: Facility ID: 199909111121138
4 Permit Status: FACILITY NO LONGER NEEDS A PERMIT OR CLOSED
Permit Code: 7
Work Group: IW5
Work Group Number: 1826
Permit Number: IW5-00001826
Address Description: Not reported
Folio: 3040020091810
Title Code: AOP
Title Code Description: ANNUAL OPERATING PERMIT
Permit Title: INDUSTRIAL WASTE 5
Permit Class: REG
Permit Class Description: Regular permit

Map ID
Direction
Distance
Elevation

MAP FINDINGS

Site

Database(s)

EDR ID Number
EPA ID Number

DW818
SSW
1/4-1/2
0.335 mi.
1771 ft.
ARTHUR I. SHAPIRO, D.M.C., P.A.
12035 S DIXIE HWY (FAC. B)
MIAMI, FL 33156
Site 1 of 2 in cluster DW

FL Miami-Dade IW
S104290149
N/A

Actual: Miami-Dade Co. IW5:
10 ft. Region: DADE
Focus Map: Facility ID: 199909110952545
13 Permit Status: FACILITY NO LONGER NEEDS A PERMIT OR CLOSED
Permit Code: 7
Work Group: IW5
Work Group Number: 9625
Permit Number: IW5-00009625
Address Description: Not reported
Folio: 2050150000350
Title Code: AOP
Title Code Description: ANNUAL OPERATING PERMIT
Permit Title: INDUSTRIAL WASTE 5
Permit Class: REG
Permit Class Description: Regular permit

DW819
SSW
1/4-1/2
0.335 mi.
1771 ft.
PINECREST VETS & PETS \DBA SOUTH MIAMI VETS & PETS
12035 S DIXIE HWY (SUITE 200)
MIAMI, FL 33156
Site 2 of 2 in cluster DW

FL Miami-Dade IW
S104286425
N/A

Actual: Miami-Dade Co. IW5:
10 ft. Region: DADE
Focus Map: Facility ID: 199909110923222
13 Permit Status: PERMIT ISSUED
Permit Code: 5
Work Group: IW5
Work Group Number: 5356
Permit Number: IW5-00005356
Address Description: Not reported
Folio: 2050150000350
Title Code: AOP
Title Code Description: ANNUAL OPERATING PERMIT
Permit Title: INDUSTRIAL WASTE 5
Permit Class: REG
Permit Class Description: Regular permit

DX820
West
1/4-1/2
0.336 mi.
1775 ft.
DIAGNOSTIC MEDICAL LABORATORIES
7951 SW 40 ST (SUITE 217)
MIAMI, FL 33155
Site 1 of 2 in cluster DX

FL Miami-Dade IW
S103266481
N/A

Actual: Miami-Dade Co. IW5:
8 ft. Region: DADE
Focus Map: Facility ID: 199909111347120
7 Permit Status: FACILITY NO LONGER NEEDS A PERMIT OR CLOSED
Permit Code: 7
Work Group: IW5
Work Group Number: 11005
Permit Number: IW5-00011005

Map ID
Direction
Distance
Elevation

MAP FINDINGS

Site

Database(s)

EDR ID Number
EPA ID Number

DIAGNOSTIC MEDICAL LABORATORIES (Continued)

S103266481

Address Description: Not reported
Folio: 3040150370011
Title Code: AOP
Title Code Description: ANNUAL OPERATING PERMIT
Permit Title: INDUSTRIAL WASTE 5
Permit Class: REG
Permit Class Description: Regular permit

DX821 **SOUTH MEDICAL CENTER**
West **7951 SW 40 ST (SUITE 200)**
1/4-1/2 **MIAMI, FL 33155**
0.336 mi.
1775 ft. **Site 2 of 2 in cluster DX**

FL Miami-Dade IW **S103449114**
N/A

Actual: Miami-Dade Co. IW5:
8 ft. Region: DADE
Focus Map: Facility ID: 199909110951545
7 Permit Status: FACILITY NO LONGER NEEDS A PERMIT OR CLOSED
Permit Code: 7
Work Group: IW5
Work Group Number: 9419
Permit Number: IW5-00009419
Address Description: Not reported
Folio: 3040150370011
Title Code: AOP
Title Code Description: ANNUAL OPERATING PERMIT
Permit Title: INDUSTRIAL WASTE 5
Permit Class: REG
Permit Class Description: Regular permit

DL822 **MIAMI PRESS PUBLISHERS & DIST.**
East **4322 SW 73 AVE**
1/4-1/2 **MIAMI, FL 33155**
0.336 mi.
1775 ft. **Site 5 of 15 in cluster DL**

FL Miami-Dade IW **S103448513**
N/A

Actual: Miami-Dade Co. IW5:
8 ft. Region: DADE
Focus Map: Facility ID: 199909110908194
8 Permit Status: FACILITY NO LONGER NEEDS A PERMIT OR CLOSED
Permit Code: 7
Work Group: IW5
Work Group Number: 3533
Permit Number: IW5-00003533
Address Description: Not reported
Folio: 3040230210010
Title Code: AOP
Title Code Description: ANNUAL OPERATING PERMIT
Permit Title: INDUSTRIAL WASTE 5
Permit Class: REG
Permit Class Description: Regular permit

Map ID
Direction
Distance
Elevation

MAP FINDINGS

EDR ID Number
EPA ID Number

DL823 **ARTISAN CUSTOM WOODWORKS, INC.** **FL Miami-Dade IW** **S104291554**
East **4346 SW 73 AVE**
1/4-1/2 **MIAMI, FL 33155** **N/A**

0.336 mi.
1775 ft. **Site 6 of 15 in cluster DL**

Actual: Miami-Dade Co. IW5:
8 ft. Region: DADE
Focus Map: Facility ID: 199909111043444
8 Permit Status: FACILITY NO LONGER NEEDS A PERMIT OR CLOSED
 Permit Code: 7
 Work Group: IW5
 Work Group Number: 12652
 Permit Number: IW5-00012652
 Address Description: Not reported
 Folio: 3040230210010
 Title Code: AOP
 Title Code Description: ANNUAL OPERATING PERMIT
 Permit Title: INDUSTRIAL WASTE 5
 Permit Class: REG
 Permit Class Description: Regular permit

DL824 **ARTISAN - XS, INC.** **FL Miami-Dade IW** **S105175577**
East **4350 SW 73 AVE**
1/4-1/2 **MIAMI, FL 33155** **N/A**

0.336 mi.
1775 ft. **Site 7 of 15 in cluster DL**

Actual: Miami-Dade Co. IW5:
8 ft. Region: DADE
Focus Map: Facility ID: 200009181402549
8 Permit Status: FACILITY NO LONGER NEEDS A PERMIT OR CLOSED
 Permit Code: 7
 Work Group: IW5
 Work Group Number: 13441
 Permit Number: IW5-00013441
 Address Description: Not reported
 Folio: 3040230210010
 Title Code: AOP
 Title Code Description: ANNUAL OPERATING PERMIT
 Permit Title: INDUSTRIAL WASTE 5
 Permit Class: REG
 Permit Class Description: Regular permit

DL825 **MARION LANEY & ASSOC INC** **FL Miami-Dade IW** **S104286459**
East **4338 SW 73 AVE**
1/4-1/2 **MIAMI, FL 33155** **N/A**

0.336 mi.
1775 ft. **Site 8 of 15 in cluster DL**

Actual: Miami-Dade Co. IW5:
8 ft. Region: DADE
Focus Map: Facility ID: 199909111222441
8 Permit Status: FACILITY NO LONGER NEEDS A PERMIT OR CLOSED
 Permit Code: 7
 Work Group: IW5
 Work Group Number: 5395
 Permit Number: IW5-00005395

Map ID
Direction
Distance
Elevation

MAP FINDINGS

Site

Database(s)

EDR ID Number
EPA ID Number

MARION LANEY & ASSOC INC (Continued)

S104286459

Address Description: Not reported
Folio: 3040230210010
Title Code: AOP
Title Code Description: ANNUAL OPERATING PERMIT
Permit Title: INDUSTRIAL WASTE 5
Permit Class: REG
Permit Class Description: Regular permit

DL826 **REFINISH BY MANUEL CRUZ**
East **4332-36 SW 73 AVE**
1/4-1/2 **MIAMI, FL 33155**
0.336 mi.
1775 ft. **Site 9 of 15 in cluster DL**

FL Miami-Dade Co. AP **S103428644**
FL Miami-Dade IW **N/A**

Actual:
8 ft.

Focus Map:
8

Miami-Dade Co. AP:
Region: DADE
Facility ID: 199904211347052
Work Group: AP
Work Group Number: 1396
Permit Number: AP-00001396
Address Description: Not reported
Folio: 3040230210010
Title Code: AOP
Title Code Description: ANNUAL OPERATING PERMIT
Permit Title: AIR EMISSIONS
Permit Class: DERM
Permit Class Description: DADE COUNTY DERM PERMIT
Permit Status: FACILITY NO LONGER NEEDS A PERMIT OR CLOSED
Permit Code: 7

Region: DADE
Facility ID: 199905101444136
Work Group: CAP
Work Group Number: 1175
Permit Number: CAP-00001175
Address Description: Not reported
Folio: 3040230210010
Title Code: OTP
Title Code Description: ONE TIME PERMITS
Permit Title: AIR EMISSIONS
Permit Class: C
Permit Class Description: AIR CONSTRUCTION PERMIT
Permit Status: FACILITY NO LONGER NEEDS A PERMIT OR CLOSED
Permit Code: 7

Miami-Dade Co. IW5:
Region: DADE
Facility ID: 199909110907384
Permit Status: FACILITY NO LONGER NEEDS A PERMIT OR CLOSED
Permit Code: 7
Work Group: IW5
Work Group Number: 3347
Permit Number: IW5-00003347
Address Description: Not reported
Folio: 3040230210010
Title Code: AOP
Title Code Description: ANNUAL OPERATING PERMIT

Map ID
Direction
Distance
Elevation

MAP FINDINGS

Site

Database(s)

EDR ID Number
EPA ID Number

REFINISH BY MANUEL CRUZ (Continued)

S103428644

Permit Title: INDUSTRIAL WASTE 5
Permit Class: REG
Permit Class Description: Regular permit

DL827 **ATELIER LEGNO**
East **4378 SW 73 AVE**
1/4-1/2 **MIAMI, FL 33155**
0.336 mi.
1775 ft. **Site 10 of 15 in cluster DL**

FL Miami-Dade IW **S104291565**
N/A

Actual: Miami-Dade Co. IW5:
8 ft. Region: DADE
Focus Map: Facility ID: 199909111043522
8 Permit Status: FACILITY NO LONGER NEEDS A PERMIT OR CLOSED
 Permit Code: 7
 Work Group: IW5
 Work Group Number: 12664
 Permit Number: IW5-00012664
 Address Description: Not reported
 Folio: 3040230210010
 Title Code: AOP
 Title Code Description: ANNUAL OPERATING PERMIT
 Permit Title: INDUSTRIAL WASTE 5
 Permit Class: REG
 Permit Class Description: Regular permit

DL828 **UNIVERSAL SILK SCREEN INC.**
East **4374-76 SW 73 AVE**
1/4-1/2 **MIAMI, FL 33155**
0.336 mi.
1775 ft. **Site 11 of 15 in cluster DL**

FL Miami-Dade IW **S105175329**
N/A

Actual: Miami-Dade Co. IW5:
8 ft. Region: DADE
Focus Map: Facility ID: 199909110903498
8 Permit Status: FACILITY NO LONGER NEEDS A PERMIT OR CLOSED
 Permit Code: 7
 Work Group: IW5
 Work Group Number: 2617
 Permit Number: IW5-00002617
 Address Description: Not reported
 Folio: 3040230210010
 Title Code: AOP
 Title Code Description: ANNUAL OPERATING PERMIT
 Permit Title: INDUSTRIAL WASTE 5
 Permit Class: REG
 Permit Class Description: Regular permit

Map ID
Direction
Distance
Elevation

MAP FINDINGS

Site

Database(s)

EDR ID Number
EPA ID Number

DL829 **TORRADO CARPENTRY, INC.**
East **4320 SW 73 AVE**
1/4-1/2 **MIAMI, FL 33155**
0.336 mi.
1775 ft. **Site 12 of 15 in cluster DL**

FL Miami-Dade IW **S106344748**
N/A

Actual: Miami-Dade Co. IW5:
8 ft. Region: DADE
Focus Map: Facility ID: 200310091344333
8 Permit Status: PERMIT ISSUED
 Permit Code: 5
 Work Group: IW5
 Work Group Number: 15602
 Permit Number: IW5-00015602
 Address Description: Not reported
 Folio: 3040230210010
 Title Code: AOP
 Title Code Description: ANNUAL OPERATING PERMIT
 Permit Title: INDUSTRIAL WASTE 5
 Permit Class: REG
 Permit Class Description: Regular permit

DL830 **COMMUNIPRINT**
East **4344 SW 73 AVE**
1/4-1/2 **MIAMI, FL 33155**
0.336 mi.
1775 ft. **Site 13 of 15 in cluster DL**

FL Miami-Dade IW **S104286443**
N/A

Actual: Miami-Dade Co. IW5:
8 ft. Region: DADE
Focus Map: Facility ID: 199909111112293
8 Permit Status: FACILITY NO LONGER NEEDS A PERMIT OR CLOSED
 Permit Code: 7
 Work Group: IW5
 Work Group Number: 408
 Permit Number: IW5-00000408
 Address Description: Not reported
 Folio: 3040230210010
 Title Code: AOP
 Title Code Description: ANNUAL OPERATING PERMIT
 Permit Title: INDUSTRIAL WASTE 5
 Permit Class: REG
 Permit Class Description: Regular permit

DL831 **MIAMI DOORS, INC.**
East **4310 SW 73 AVE**
1/4-1/2 **MIAMI, FL 33155**
0.336 mi.
1775 ft. **Site 14 of 15 in cluster DL**

FL Miami-Dade IW **S105796500**
N/A

Actual: Miami-Dade Co. IW5:
8 ft. Region: DADE
Focus Map: Facility ID: 200302261432062
8 Permit Status: FACILITY NO LONGER NEEDS A PERMIT OR CLOSED
 Permit Code: 7
 Work Group: IW5
 Work Group Number: 15063
 Permit Number: IW5-00015063

Map ID
Direction
Distance
Elevation

MAP FINDINGS

Site

Database(s)

EDR ID Number
EPA ID Number

MIAMI DOORS, INC. (Continued)

S105796500

Address Description: Not reported
Folio: 3040230210010
Title Code: AOP
Title Code Description: ANNUAL OPERATING PERMIT
Permit Title: INDUSTRIAL WASTE 5
Permit Class: REG
Permit Class Description: Regular permit

DP832 **WAYLEN BAY MOTORSPORTS, LLC.\DBA GABLES MOTORSPORT**
East **7300 SW 40 ST**
1/4-1/2 **MIAMI, FL 33155**
0.338 mi.
1787 ft. **Site 5 of 7 in cluster DP**

FL Miami-Dade IW **U003742327**
FL Enforcement **N/A**

Actual: Miami-Dade Co. IW5:
6 ft. Region: DADE
Focus Map: Facility ID: 199909110859534
8 Permit Status: PERMIT ISSUED
Permit Code: 5
Work Group: IW5
Work Group Number: 1729
Permit Number: IW5-00001729
Address Description: Not reported
Folio: 3040230110023
Title Code: AOP
Title Code Description: ANNUAL OPERATING PERMIT
Permit Title: INDUSTRIAL WASTE 5
Permit Class: REG
Permit Class Description: Regular permit

Enforcement Miami-Dade:
Region: DADE
Enforcement Officer: Not reported
Facility Type: Underground Tanks
Facility Status: Closed
Facility Status Code: C
Facility Type Code: UGT
Status Date: 9/24/2018
Case Level: Section Enforcement
Case Number: 2003092909012010
Case Description: Not reported
Address Description: Not reported
Folio: 3040230110023
Officer Name: Not reported
Case Status Level: SEC
Work Group: UT
Work Group Number: Not reported

Map ID
Direction
Distance
Elevation

MAP FINDINGS

Site

Database(s)

EDR ID Number
EPA ID Number

DL833
East
1/4-1/2
0.339 mi.
1792 ft.
HAROLD SHAFFER'S AUTO A.C.
7294 SW 42 TER
MIAMI, FL 33155
Site 15 of 15 in cluster DL

FL Miami-Dade IW
S104287164
N/A

Actual:
8 ft.
Focus Map:
8
Miami-Dade Co. IW5:
Region: DADE
Facility ID: 199909111219090
Permit Status: FACILITY NO LONGER NEEDS A PERMIT OR CLOSED
Permit Code: 7
Work Group: IW5
Work Group Number: 4856
Permit Number: IW5-00004856
Address Description: Not reported
Folio: 3040230170190
Title Code: AOP
Title Code Description: ANNUAL OPERATING PERMIT
Permit Title: INDUSTRIAL WASTE 5
Permit Class: REG
Permit Class Description: Regular permit

DP834
East
1/4-1/2
0.341 mi.
1800 ft.
EXTRA FINE PRINT, INC. D/B/A/
7298 SW 40 ST
MIAMI, FL 33155
Site 6 of 7 in cluster DP

FL Miami-Dade IW
S103266119
N/A

Actual:
6 ft.
Focus Map:
8
Miami-Dade Co. IW5:
Region: DADE
Facility ID: 199909111124071
Permit Status: FACILITY NO LONGER NEEDS A PERMIT OR CLOSED
Permit Code: 7
Work Group: IW5
Work Group Number: 2301
Permit Number: IW5-00002301
Address Description: Not reported
Folio: 3040230110010
Title Code: AOP
Title Code Description: ANNUAL OPERATING PERMIT
Permit Title: INDUSTRIAL WASTE 5
Permit Class: REG
Permit Class Description: Regular permit

DT835
West
1/4-1/2
0.343 mi.
1811 ft.
AMERICAN TECH ACADEMY GROUP CORP.\NDBA CORAL MEDICA
7990 SW 24 ST
MIAMI, FL 33155
Site 2 of 3 in cluster DT

FL Miami-Dade IW
S103266499
N/A

Actual:
8 ft.
Focus Map:
5
Miami-Dade Co. IW5:
Region: DADE
Facility ID: 199909110955587
Permit Status: FACILITY NO LONGER NEEDS A PERMIT OR CLOSED
Permit Code: 7
Work Group: IW5
Work Group Number: 10132
Permit Number: IW5-00010132

Map ID
Direction
Distance
Elevation

MAP FINDINGS

Site

Database(s)

EDR ID Number
EPA ID Number

AMERICAN TECH ACADEMY GROUP CORP.\NDBA CORAL MEDICAL CENTER (Continued)

S103266499

Address Description: Not reported
Folio: 3040150050630
Title Code: AOP
Title Code Description: ANNUAL OPERATING PERMIT
Permit Title: INDUSTRIAL WASTE 5
Permit Class: REG
Permit Class Description: Regular permit

DY836
East
1/4-1/2
0.344 mi.
1817 ft.

MIAMI DOORS, INC.
4300 SW 73 AVE
MIAMI, FL 33155

FL Miami-Dade IW

S104492468
N/A

Site 1 of 8 in cluster DY

Actual:
8 ft.

Miami-Dade Co. IW5:

Focus Map:
8

Region: DADE
Facility ID: 200208130835431
Permit Status: FACILITY NO LONGER NEEDS A PERMIT OR CLOSED
Permit Code: 7
Work Group: IW5
Work Group Number: 14665
Permit Number: IW5-00014665
Address Description: Not reported
Folio: 3040230210010
Title Code: AOP
Title Code Description: ANNUAL OPERATING PERMIT
Permit Title: INDUSTRIAL WASTE 5
Permit Class: REG
Permit Class Description: Regular permit

DS837
East
1/4-1/2
0.346 mi.
1829 ft.

GASPARINI TIRES, INC.
7358-60 SW 8 ST
MIAMI, FL 33144

FL Miami-Dade IW
FL Enforcement

S103266174
N/A

Site 2 of 3 in cluster DS

Actual:
4 ft.

Miami-Dade Co. IW5:

Focus Map:
4

Region: DADE
Facility ID: 199909110950057
Permit Status: PERMIT ISSUED
Permit Code: 5
Work Group: IW5
Work Group Number: 9119
Permit Number: IW5-00009119
Address Description: Not reported
Folio: 3040110030030
Title Code: AOP
Title Code Description: ANNUAL OPERATING PERMIT
Permit Title: INDUSTRIAL WASTE 5
Permit Class: REG
Permit Class Description: Regular permit

Enforcement Miami-Dade:

Region: DADE
Enforcement Officer: Not reported
Facility Type: Industrial Waste [5]

Map ID
Direction
Distance
Elevation

MAP FINDINGS

Site

Database(s)

EDR ID Number
EPA ID Number

GASPARINI TIRES, INC. (Continued)

S103266174

Facility Status: Closed
Facility Status Code: C
Facility Type Code: IW[5]
Status Date: 5/24/2016
Case Level: Ticket Issued
Case Number: 2016042215383730
Case Description: Not reported
Address Description: Not reported
Folio: 3040110030030
Officer Name: Not reported
Case Status Level: T
Work Group: IW5
Work Group Number: Not reported

Region: DADE
Enforcement Officer: Not reported
Facility Type: Industrial Waste [5]
Facility Status: Closed
Facility Status Code: C
Facility Type Code: IW[5]
Status Date: 3/31/2014
Case Level: Ticket Issued
Case Number: 2014031315383130
Case Description: Not reported
Address Description: Not reported
Folio: 3040110030030
Officer Name: Not reported
Case Status Level: T
Work Group: IW5
Work Group Number: Not reported

Region: DADE
Enforcement Officer: FRANCISCO VERRIRE
Facility Type: Industrial Waste [5]
Facility Status: Closed
Facility Status Code: C
Facility Type Code: IW[5]
Status Date: 2/22/2007
Case Level: Administrative Stage
Case Number: 2004102110542140
Case Description: SECTION CASE
Address Description: Not reported
Folio: 3040110030030
Officer Name: FRANCISCO VERRIRE
Case Status Level: A
Work Group: IW5
Work Group Number: Not reported

Region: DADE
Enforcement Officer: Not reported
Facility Type: Industrial Waste [5]
Facility Status: Closed
Facility Status Code: C
Facility Type Code: IW[5]
Status Date: 6/9/2015
Case Level: Ticket Issued
Case Number: 2015042714453270

Map ID
Direction
Distance
Elevation

MAP FINDINGS

Site

Database(s)

EDR ID Number
EPA ID Number

GASPARINI TIRES, INC. (Continued)

S103266174

Case Description: 24-29 - DISCHARGES TO SEPTIC TANK
Address Description: Not reported
Folio: 3040110030030
Officer Name: Not reported
Case Status Level: T
Work Group: IW5
Work Group Number: Not reported

DS838 **GASPARINI TIRES, INC.**
East **7358 SW 8TH STREET**
1/4-1/2 **MIAMI, FL 33144**
0.346 mi.
1829 ft. **Site 3 of 3 in cluster DS**

FL SWF/LF **S113898703**
N/A

Actual: SWF/LF:
4 ft. Facility ID: 95692
Focus Map: District: SED
4 Lat/Long: :: / ::
Class Type: 754
Classification: WASTE TIRE COLLECTOR
Class Status: REGISTERED (R)
Section: Not reported
Township: Not reported
Range: Not reported
Responsible Authority Name: Not reported
Responsible Authority Address: Not reported
Responsible Authority City,St,Zip: Not reported
Responsible Authority Phone: Not reported
EMail Address1: Not reported
EMail Address2: Not reported
Site Supervisor Name: Not reported
Site Supervisor Addr: Not reported
Site Supervisor City/State/Zip: Not reported
Site Supervisor Telephone: Not reported
Land Owner Name: Not reported
Land Owner Address: Not reported
Land Owner City/State/Zip: Not reported
Land Owner Telephone: Not reported

[Click here for Florida Oculus:](#)

DP839 **OK POOL SERVICE, INC.**
East **7295 SW 40 ST**
1/4-1/2 **MIAMI, FL 33155**
0.347 mi.
1831 ft. **Site 7 of 7 in cluster DP**

FL Miami-Dade IW **1000497468**
N/A

Actual: Miami-Dade Co. IW6:
6 ft. Region: DADE
Focus Map: Facility ID: 199909111500059
8 Permit Status: FACILITY NO LONGER NEEDS A PERMIT OR CLOSED
Permit Code: 7
Work Group: IW6
Work Group Number: 43
Permit Number: IW6-00000043
Address Description: Not reported

Map ID
Direction
Distance
Elevation

MAP FINDINGS

Site

Database(s)

EDR ID Number
EPA ID Number

OK POOL SERVICE, INC. (Continued)

1000497468

Folio: 3040140084330
Title Code: AOP
Title Code Description: ANNUAL OPERATING PERMIT
Permit Title: WELLFIELD PROTECTION
Permit Class: A
Permit Class Description: Free standing facility on septic tank

DZ840 OLMEDO PRINTING CORPORATION
East 710 SW 73 CT
1/4-1/2 MIAMI, FL 33144
0.349 mi.
1842 ft. Site 1 of 2 in cluster DZ

FL Miami-Dade IW S103448893
N/A

Actual: Miami-Dade Co. IW5:
4 ft. Region: DADE
Focus Map: Facility ID: 199909110954558
4 Permit Status: FACILITY NO LONGER NEEDS A PERMIT OR CLOSED
Permit Code: 7
Work Group: IW5
Work Group Number: 9972
Permit Number: IW5-00009972
Address Description: Not reported
Folio: 140020032510
Title Code: AOP
Title Code Description: ANNUAL OPERATING PERMIT
Permit Title: INDUSTRIAL WASTE 5
Permit Class: REG
Permit Class Description: Regular permit

841 JD REBUILD TIRE
East 7359 SW 4 ST
1/4-1/2 MIAMI, FL 33144
0.349 mi.
1845 ft.

FL Miami-Dade IW S118741833
N/A

Actual: Miami-Dade Co. IW5:
4 ft. Region: DADE
Focus Map: Facility ID: 201608241059025
4 Permit Status: FACILITY NO LONGER NEEDS A PERMIT OR CLOSED
Permit Code: 7
Work Group: IW5
Work Group Number: 22426
Permit Number: IW5-00022426
Address Description: Not reported
Folio: 140020031610
Title Code: AOP
Title Code Description: ANNUAL OPERATING PERMIT
Permit Title: INDUSTRIAL WASTE 5
Permit Class: REG
Permit Class Description: Regular permit

Map ID
Direction
Distance
Elevation

MAP FINDINGS

Site

Database(s)

EDR ID Number
EPA ID Number

EA842
East
1/4-1/2
0.351 mi.
1855 ft.
REGENCY FINISHING CORP.
7291 SW 41 ST
MIAMI, FL 33155
Site 1 of 6 in cluster EA

FL Miami-Dade Co. AP
FL Miami-Dade Co. GTO
FL Miami-Dade IW
FL Enforcement

S104931737
N/A

Actual:
7 ft.

Focus Map:
8

Miami-Dade Co. AP:
Region: DADE
Facility ID: 200105091552138
Work Group: AP
Work Group Number: 1821
Permit Number: AP-00001821
Address Description: Not reported
Folio: 3040230110011
Title Code: AOP
Title Code Description: ANNUAL OPERATING PERMIT
Permit Title: AIR POLLUTION
Permit Class: DERM
Permit Class Description: DADE COUNTY DERM PERMIT
Permit Status: FACILITY NO LONGER NEEDS A PERMIT OR CLOSED
Permit Code: 7

Miami-Dade Co. GTO:
Region: DADE
Facility ID: 201209120829106
Permit Status: FACILITY NO LONGER NEEDS A PERMIT OR CLOSED
Permit Code: 7
Work Group: GDO
Work Group Number: 9699
Permit Number: GDO-00009699
Address Description: Not reported
Folio: 3040230110011
Title Code: AOP
Title Code Description: ANNUAL OPERATING PERMIT
Permit Title: FATS, OILS AND GREASE DISCHARGE CONTROL
Permit Class: UNKN
Permit Class Description: UNKNOWN SYSTEM

Miami-Dade Co. IW5:
Region: DADE
Facility ID: 200009181407461
Permit Status: PERMIT ISSUED
Permit Code: 5
Work Group: IW5
Work Group Number: 13442
Permit Number: IW5-00013442
Address Description: Not reported
Folio: 3040230110011
Title Code: AOP
Title Code Description: ANNUAL OPERATING PERMIT
Permit Title: INDUSTRIAL WASTE 5
Permit Class: REG
Permit Class Description: Regular permit

Enforcement Miami-Dade:
Region: DADE
Enforcement Officer: Not reported
Facility Type: Industrial Waste [5]

Map ID
Direction
Distance
Elevation

MAP FINDINGS

Site

Database(s)

EDR ID Number
EPA ID Number

REGENCY FINISHING CORP. (Continued)

S104931737

Facility Status: Closed
Facility Status Code: C
Facility Type Code: IW[5]
Status Date: 1/11/2005
Case Level: Collections
Case Number: 2001051716560110
Case Description: OPERATING WITHOUT A PERMIT
Address Description: Not reported
Folio: 3040230110011
Officer Name: Not reported
Case Status Level: COL
Work Group: IW5
Work Group Number: Not reported

Region: DADE
Enforcement Officer: Mirna Leal
Facility Type: Stationary Air Source
Facility Status: Closed
Facility Status Code: C
Facility Type Code: AIR[S]
Status Date: 6/19/2001
Case Level: Ticket Issued
Case Number: 2001041713033860
Case Description: OPERATING WITHOUT AN AIR PERMIT FOR EXHAUST FANS
Address Description: Not reported
Folio: 3040230110011
Officer Name: Mirna Leal
Case Status Level: T
Work Group: NONE
Work Group Number: Not reported

Region: DADE
Enforcement Officer: SHARON CRABTREE
Facility Type: Stationary Air Source
Facility Status: Closed
Facility Status Code: C
Facility Type Code: AIR[S]
Status Date: 12/20/2002
Case Level: Administrative Stage
Case Number: 2002082913590420
Case Description: BEING HANDLED BY INSPECTOR. NEED PERMIT
Address Description: Not reported
Folio: 3040230110011
Officer Name: SHARON CRABTREE
Case Status Level: A
Work Group: AP
Work Group Number: Not reported

Map ID
Direction
Distance
Elevation

MAP FINDINGS

EDR ID Number
EPA ID Number

Site

Database(s)

EA843 **JET GRAPHICS, INC.**
East **4101 SW 73 AVE**
1/4-1/2 **MIAMI, FL 33155**
0.352 mi.
1859 ft. **Site 2 of 6 in cluster EA**

FL Miami-Dade IW **S105119071**
N/A

Actual: Miami-Dade Co. IW5:
7 ft. Region: DADE
Focus Map: Facility ID: 200109201124196
8 Permit Status: PERMIT ISSUED
 Permit Code: 5
 Work Group: IW5
 Work Group Number: 14084
 Permit Number: IW5-00014084
 Address Description: Not reported
 Folio: 3040230120222
 Title Code: AOP
 Title Code Description: ANNUAL OPERATING PERMIT
 Permit Title: INDUSTRIAL WASTE 5
 Permit Class: REG
 Permit Class Description: Regular permit

DY844 **ALL 4 WHEELS TOWING AND RECOVERY, INC.**
East **7270 SW 42 TER**
1/4-1/2 **MIAMI, FL 33155**
0.355 mi.
1875 ft. **Site 2 of 8 in cluster DY**

FL Miami-Dade IW **U003701513**
FL Enforcement **N/A**

Actual: Miami-Dade Co. IW5:
8 ft. Region: DADE
Focus Map: Facility ID: 200506231536141
8 Permit Status: PERMIT ISSUED
 Permit Code: 5
 Work Group: IW5
 Work Group Number: 16822
 Permit Number: IW5-00016822
 Address Description: Not reported
 Folio: 3040230120421
 Title Code: AOP
 Title Code Description: ANNUAL OPERATING PERMIT
 Permit Title: INDUSTRIAL WASTE 5
 Permit Class: REG
 Permit Class Description: Regular permit

 Region: DADE
 Facility ID: 199909111121213
 Permit Status: FACILITY NO LONGER NEEDS A PERMIT OR CLOSED
 Permit Code: 7
 Work Group: IW5
 Work Group Number: 1853
 Permit Number: IW5-00001853
 Address Description: Not reported
 Folio: 3040230170180
 Title Code: AOP
 Title Code Description: ANNUAL OPERATING PERMIT
 Permit Title: INDUSTRIAL WASTE 5
 Permit Class: REG
 Permit Class Description: Regular permit

Map ID
Direction
Distance
Elevation

MAP FINDINGS

Site

Database(s)

EDR ID Number
EPA ID Number

ALL 4 WHEELS TOWING AND RECOVERY, INC. (Continued)

U003701513

Enforcement Miami-Dade:

Region: DADE
Enforcement Officer: Shabbir Qureshi
Facility Type: Industrial Waste [5]
Facility Status: Closed
Facility Status Code: C
Facility Type Code: IW[5]
Status Date: 4/1/1991
Case Level: Ticket Issued
Case Number: 1990071616262570
Case Description: Not reported
Address Description: Not reported
Folio: 3040230170180
Officer Name: Shabbir Qureshi
Case Status Level: T
Work Group: NONE
Work Group Number: Not reported

Region: DADE
Enforcement Officer: Steve Durocher
Facility Type: Industrial Waste [5]
Facility Status: Closed
Facility Status Code: C
Facility Type Code: IW[5]
Status Date: 7/20/1990
Case Level: Administrative Stage
Case Number: 1990072010182460
Case Description: Not reported
Address Description: Not reported
Folio: 3040230170180
Officer Name: Steve Durocher
Case Status Level: A
Work Group: NONE
Work Group Number: Not reported

Region: DADE
Enforcement Officer: STEVEN DUROCHER
Facility Type: Industrial Waste [5]
Facility Status: Closed
Facility Status Code: C
Facility Type Code: IW[5]
Status Date: 4/20/2007
Case Level: Administrative Stage
Case Number: 2002040110311350
Case Description: NORTP MODIF RQRD SAR SUBMITTAL
Address Description: Not reported
Folio: 3040230170180
Officer Name: STEVEN DUROCHER
Case Status Level: A
Work Group: IW5
Work Group Number: Not reported

Region: DADE
Enforcement Officer: Not reported
Facility Type: Industrial Waste [5]
Facility Status: Closed
Facility Status Code: C

Map ID
Direction
Distance
Elevation

MAP FINDINGS

Site

Database(s)

EDR ID Number
EPA ID Number

ALL 4 WHEELS TOWING AND RECOVERY, INC. (Continued)

U003701513

Facility Type Code: IW[5]
Status Date: 4/13/2012
Case Level: Dormant
Case Number: 2002040109570590
Case Description: 24.35.1-FAILURE TO PROPERLY SECURE REQUIRED OPERATING PERMIT
Address Description: Not reported
Folio: 3040230170180
Officer Name: Not reported
Case Status Level: DM
Work Group: IW5
Work Group Number: Not reported

DV845 **CENTRO MIDWAY AMNISTIA & MEDICO, INC.**
East **85 GRAND CANAL DR (SUITE 107)**
1/4-1/2 **MIAMI, FL 33144**

FL Miami-Dade IW **S105047177**
N/A

0.356 mi.
1882 ft.

Site 4 of 11 in cluster DV

Actual:
4 ft.

Miami-Dade Co. IW5:

Focus Map:
4

Region: DADE
Facility ID: 200106071116005
Permit Status: FACILITY NO LONGER NEEDS A PERMIT OR CLOSED
Permit Code: 7
Work Group: IW5
Work Group Number: 13867
Permit Number: IW5-00013867
Address Description: Not reported
Folio: 3040020070320
Title Code: AOP
Title Code Description: ANNUAL OPERATING PERMIT
Permit Title: INDUSTRIAL WASTE 5
Permit Class: REG
Permit Class Description: Regular permit

DV846 **INTERLAB CORP**
East **85 GRAND CANAL DR (SUITE 402)**
1/4-1/2 **MIAMI, FL 33144**

FL Miami-Dade IW **S122352122**
N/A

0.356 mi.
1882 ft.

Site 5 of 11 in cluster DV

Actual:
4 ft.

Miami-Dade Co. IW5:

Focus Map:
4

Region: DADE
Facility ID: 201804101436345
Permit Status: NEW FACILITY, NEVER HAD A PERMIT
Permit Code: 10
Work Group: IW5
Work Group Number: 23037
Permit Number: IW5-00023037
Address Description: Not reported
Folio: 3040020080440
Title Code: AOP
Title Code Description: ANNUAL OPERATING PERMIT
Permit Title: INDUSTRIAL WASTE 5
Permit Class: REG
Permit Class Description: Regular permit

Map ID
Direction
Distance
Elevation

MAP FINDINGS

Site

Database(s)

EDR ID Number
EPA ID Number

DV847
East
1/4-1/2
0.356 mi.
1882 ft.
BIO-TECH CLINICA LABORATORIES, INC.
85 GRAND CANAL DR (SUITE 203)
MIAMI, FL 33144
Site 6 of 11 in cluster DV

FL Miami-Dade IW
S104291625
N/A

Actual:
4 ft.
Focus Map:
4
Miami-Dade Co. IW5:
Region: DADE
Facility ID: 199910151012375
Permit Status: FACILITY NO LONGER NEEDS A PERMIT OR CLOSED
Permit Code: 7
Work Group: IW5
Work Group Number: 12735
Permit Number: IW5-00012735
Address Description: Not reported
Folio: 3040020070320
Title Code: AOP
Title Code Description: ANNUAL OPERATING PERMIT
Permit Title: INDUSTRIAL WASTE 5
Permit Class: REG
Permit Class Description: Regular permit

DV848
East
1/4-1/2
0.356 mi.
1882 ft.
UNLIMITED DIAGNOSTIC CENTER OF FLORIDA
85 GRAND CANAL DR (401 & 405)
MIAMI, FL 33144
Site 7 of 11 in cluster DV

FL Miami-Dade IW
S108795003
N/A

Actual:
4 ft.
Focus Map:
4
Miami-Dade Co. IW5:
Region: DADE
Facility ID: 200709121221351
Permit Status: FACILITY NO LONGER NEEDS A PERMIT OR CLOSED
Permit Code: 7
Work Group: IW5
Work Group Number: 18251
Permit Number: IW5-00018251
Address Description: Not reported
Folio: 3040020070320
Title Code: AOP
Title Code Description: ANNUAL OPERATING PERMIT
Permit Title: INDUSTRIAL WASTE 5
Permit Class: REG
Permit Class Description: Regular permit

DV849
East
1/4-1/2
0.356 mi.
1882 ft.
MILO DIAGNOSTIC CENTER, INC.
85 GRAND CANAL DR (SUITE 301)
MIAMI, FL 33144
Site 8 of 11 in cluster DV

FL Miami-Dade IW
S106021032
N/A

Actual:
4 ft.
Focus Map:
4
Miami-Dade Co. IW5:
Region: DADE
Facility ID: 200307241333303
Permit Status: FACILITY NO LONGER NEEDS A PERMIT OR CLOSED
Permit Code: 7
Work Group: IW5
Work Group Number: 15343
Permit Number: IW5-00015343

Map ID
Direction
Distance
Elevation

MAP FINDINGS

Site

Database(s)

EDR ID Number
EPA ID Number

MILO DIAGNOSTIC CENTER, INC. (Continued)

S106021032

Address Description: Not reported
Folio: 3040020080440
Title Code: AOP
Title Code Description: ANNUAL OPERATING PERMIT
Permit Title: INDUSTRIAL WASTE 5
Permit Class: REG
Permit Class Description: Regular permit

DV850
East
1/4-1/2
0.356 mi.
1882 ft.
QMED GENERAL MEDICAL CENTER, INC
85 GRAND CANAL DR (SUITE 209)
MIAMI, FL 33144
Site 9 of 11 in cluster DV

FL Miami-Dade IW
S104289763
N/A

Actual: Miami-Dade Co. IW5:
4 ft. Region: DADE
Focus Map: Facility ID: 199909111310197
4 Permit Status: FACILITY NO LONGER NEEDS A PERMIT OR CLOSED
Permit Code: 7
Work Group: IW5
Work Group Number: 8808
Permit Number: IW5-00008808
Address Description: Not reported
Folio: 3040020080440
Title Code: AOP
Title Code Description: ANNUAL OPERATING PERMIT
Permit Title: INDUSTRIAL WASTE 5
Permit Class: REG
Permit Class Description: Regular permit

DV851
East
1/4-1/2
0.356 mi.
1882 ft.
WESTCHESTER HEALTH REHAB. CENTER, INC.
85 GRAND CANAL DR (SUITE 102)
MIAMI, FL 33144
Site 10 of 11 in cluster DV

FL Miami-Dade IW
S106912426
N/A

Actual: Miami-Dade Co. IW5:
4 ft. Region: DADE
Focus Map: Facility ID: 200405041237149
4 Permit Status: FACILITY NO LONGER NEEDS A PERMIT OR CLOSED
Permit Code: 7
Work Group: IW5
Work Group Number: 15946
Permit Number: IW5-00015946
Address Description: Not reported
Folio: 3040020080440
Title Code: AOP
Title Code Description: ANNUAL OPERATING PERMIT
Permit Title: INDUSTRIAL WASTE 5
Permit Class: REG
Permit Class Description: Regular permit

Map ID
Direction
Distance
Elevation

MAP FINDINGS

Site

Database(s)

EDR ID Number
EPA ID Number

EA852 **DISCOUNT TACKLE SHACK**
East **7284 SW 40 ST**
1/4-1/2 **MIAMI, FL 33155**
0.359 mi.
1895 ft. **Site 3 of 6 in cluster EA**

FL Miami-Dade IW **S104245332**
N/A

Actual: Miami-Dade Co. IW6:
7 ft. Region: DADE
Focus Map: Facility ID: 199909111502435
8 Permit Status: FACILITY NO LONGER NEEDS A PERMIT OR CLOSED
Permit Code: 7
Work Group: IW6
Work Group Number: 1019
Permit Number: IW6-00001019
Address Description: Not reported
Folio: 9000000000000
Title Code: AOP
Title Code Description: ANNUAL OPERATING PERMIT
Permit Title: WELLFIELD PROTECTION
Permit Class: B
Permit Class Description: Shared access tenants on septic tank

DV853 **MARTIN AUTO PARTS**
East **7341 W FLAGLER ST**
1/4-1/2 **MIAMI, FL 33144**
0.359 mi.
1898 ft. **Site 11 of 11 in cluster DV**

FL Miami-Dade IW **S103448966**
N/A

Actual: Miami-Dade Co. IW5:
4 ft. Region: DADE
Focus Map: Facility ID: 199909111001344
4 Permit Status: PERMIT ISSUED
Permit Code: 5
Work Group: IW5
Work Group Number: 10953
Permit Number: IW5-00010953
Address Description: Not reported
Folio: 3040020091770
Title Code: AOP
Title Code Description: ANNUAL OPERATING PERMIT
Permit Title: INDUSTRIAL WASTE 5
Permit Class: REG
Permit Class Description: Regular permit

DY854 **D & D & A ORNAMENTAL IRON & WELDING CORP.**
East **4420 NW 73 AVE**
1/4-1/2 **MIAMI, FL 33166**
0.362 mi.
1911 ft. **Site 3 of 8 in cluster DY**

FL Miami-Dade IW **S106912161**
N/A

Actual: Miami-Dade Co. IW5:
8 ft. Region: DADE
Focus Map: Facility ID: 200505111513158
8 Permit Status: FACILITY NO LONGER NEEDS A PERMIT OR CLOSED
Permit Code: 7
Work Group: IW5
Work Group Number: 16689
Permit Number: IW5-00016689

Map ID
Direction
Distance
Elevation

MAP FINDINGS

Site

Database(s)

EDR ID Number
EPA ID Number

D & D & A ORNAMENTAL IRON & WELDING CORP. (Continued)

S106912161

Address Description: Not reported
Folio: 3030230010281
Title Code: AOP
Title Code Description: ANNUAL OPERATING PERMIT
Permit Title: INDUSTRIAL WASTE 5
Permit Class: REG
Permit Class Description: Regular permit

Region: DADE
Facility ID: 199909111215541
Permit Status: FACILITY NO LONGER NEEDS A PERMIT OR CLOSED
Permit Code: 7
Work Group: IW5
Work Group Number: 4390
Permit Number: IW5-00004390
Address Description: Not reported
Folio: 3040230210010
Title Code: AOP
Title Code Description: ANNUAL OPERATING PERMIT
Permit Title: INDUSTRIAL WASTE 5
Permit Class: REG
Permit Class Description: Regular permit

DY855 J & F AUTO ELECTRIC
East 4418 SW 73 AVE
1/4-1/2 MIAMI, FL 33165
0.362 mi.
1911 ft. Site 4 of 8 in cluster DY

FL Miami-Dade IW S103448537
N/A

Actual: Miami-Dade Co. IW5:
8 ft. Region: DADE
Focus Map: Facility ID: 199909111420564
8 Permit Status: FACILITY NO LONGER NEEDS A PERMIT OR CLOSED
Permit Code: 7
Work Group: IW5
Work Group Number: 11998
Permit Number: IW5-00011998
Address Description: Not reported
Folio: 3040230210010
Title Code: AOP
Title Code Description: ANNUAL OPERATING PERMIT
Permit Title: INDUSTRIAL WASTE 5
Permit Class: REG
Permit Class Description: Regular permit

DY856 PETERSEN RESTORATIONS, INC
East 4416 SW 73 AVE
1/4-1/2 MIAMI, FL 33155
0.362 mi.
1911 ft. Site 5 of 8 in cluster DY

FL Miami-Dade Co. AP S105175483
FL Miami-Dade IW N/A

Actual: Miami-Dade Co. AP:
8 ft. Region: DADE
Focus Map: Facility ID: 199904211340037
8 Work Group: AP
Work Group Number: 977

Map ID
Direction
Distance
Elevation

MAP FINDINGS

Site

Database(s)

EDR ID Number
EPA ID Number

PETERSEN RESTORATIONS, INC (Continued)

S105175483

Permit Number: AP-00000977
Address Description: Not reported
Folio: 3040230210010
Title Code: AOP
Title Code Description: ANNUAL OPERATING PERMIT
Permit Title: AIR EMISSIONS
Permit Class: DERM
Permit Class Description: DADE COUNTY DERM PERMIT
Permit Status: FACILITY NO LONGER NEEDS A PERMIT OR CLOSED
Permit Code: 7

Miami-Dade Co. IW5:

Region: DADE
Facility ID: 199909111214530
Permit Status: FACILITY NO LONGER NEEDS A PERMIT OR CLOSED
Permit Code: 7
Work Group: IW5
Work Group Number: 4235
Permit Number: IW5-00004235
Address Description: Not reported
Folio: 3040230210010
Title Code: AOP
Title Code Description: ANNUAL OPERATING PERMIT
Permit Title: INDUSTRIAL WASTE 5
Permit Class: REG
Permit Class Description: Regular permit

DY857 **AMAYA ROOFING CORPORATION**
East **4414 SW 73 AVE**
1/4-1/2 **MIAMI, FL 33155**
0.362 mi.
1912 ft. **Site 6 of 8 in cluster DY**

FL Miami-Dade IW **S106344873**
N/A

Actual:
8 ft.

Focus Map:
8

Miami-Dade Co. IW5:

Region: DADE
Facility ID: 200312100808568
Permit Status: FACILITY NO LONGER NEEDS A PERMIT OR CLOSED
Permit Code: 7
Work Group: IW5
Work Group Number: 15704
Permit Number: IW5-00015704
Address Description: Not reported
Folio: 3040230210010
Title Code: AOP
Title Code Description: ANNUAL OPERATING PERMIT
Permit Title: INDUSTRIAL WASTE 5
Permit Class: REG
Permit Class Description: Regular permit

Map ID
Direction
Distance
Elevation

MAP FINDINGS

Site

Database(s)

EDR ID Number
EPA ID Number

DY858 **MARLIN EXTERMINATING, INC.**
East **4412 SW 73 AVE**
1/4-1/2 **MIAMI, FL 33155**
0.362 mi.
1912 ft. **Site 7 of 8 in cluster DY**

FL Miami-Dade IW **S104288209**
N/A

Actual: Miami-Dade Co. IW5:
8 ft. Region: DADE
Focus Map: Facility ID: 199909111213572
8 Permit Status: FACILITY NO LONGER NEEDS A PERMIT OR CLOSED
 Permit Code: 7
 Work Group: IW5
 Work Group Number: 4110
 Permit Number: IW5-00004110
 Address Description: Not reported
 Folio: 3040230210010
 Title Code: AOP
 Title Code Description: ANNUAL OPERATING PERMIT
 Permit Title: INDUSTRIAL WASTE 5
 Permit Class: REG
 Permit Class Description: Regular permit

EB859 **MI SABOR LATINO, INC.**
East **4275 SW 73 AVE**
1/4-1/2 **MIAMI, FL 33155**
0.363 mi.
1915 ft. **Site 1 of 7 in cluster EB**

FL Miami-Dade Co. GTO **S104245279**
FL Miami-Dade IW **N/A**

Actual: Miami-Dade Co. GTO:
8 ft. Region: DADE
Focus Map: Facility ID: 200509091511529
8 Permit Status: PERMIT ISSUED
 Permit Code: 5
 Work Group: GDO
 Work Group Number: 7162
 Permit Number: GDO-00007162
 Address Description: Not reported
 Folio: 3040230170120
 Title Code: AOP
 Title Code Description: ANNUAL OPERATING PERMIT
 Permit Title: FATS, OILS AND GREASE DISCHARGE CONTROL
 Permit Class: MGRU
 Permit Class Description: MANUAL GREASE RECOVERY UNIT

Miami-Dade Co. IW6:
Region: DADE
Facility ID: 199909111503336
Permit Status: FACILITY NO LONGER NEEDS A PERMIT OR CLOSED
Permit Code: 7
Work Group: IW6
Work Group Number: 1522
Permit Number: IW6-00001522
Address Description: Not reported
Folio: 3040230170120
Title Code: AOP
Title Code Description: ANNUAL OPERATING PERMIT
Permit Title: WELLFIELD PROTECTION
Permit Class: B
Permit Class Description: Shared access tenants on septic tank

Map ID
Direction
Distance
Elevation

MAP FINDINGS

Site

Database(s)

EDR ID Number
EPA ID Number

MI SABOR LATINO, INC. (Continued)

S104245279

Miami-Dade Co. IW5:
Region: DADE
Facility ID: 199909111315003
Permit Status: FACILITY NO LONGER NEEDS A PERMIT OR CLOSED
Permit Code: 7
Work Group: IW5
Work Group Number: 9603
Permit Number: IW5-00009603
Address Description: Not reported
Folio: 3040230170120
Title Code: AOP
Title Code Description: ANNUAL OPERATING PERMIT
Permit Title: INDUSTRIAL WASTE 5
Permit Class: REG
Permit Class Description: Regular permit

EB860
East
1/4-1/2
0.366 mi.
1931 ft.
A-1 AUTO REPAIR, INC.
7256 SW 42 TER
MIAMI, FL 33155
Site 2 of 7 in cluster EB

FL Miami-Dade IW
S103266095
N/A

Actual: Miami-Dade Co. IW5:
8 ft. Region: DADE
Focus Map: Facility ID: 199909110951130
8 Permit Status: FACILITY NO LONGER NEEDS A PERMIT OR CLOSED
Permit Code: 7
Work Group: IW5
Work Group Number: 9303
Permit Number: IW5-00009303
Address Description: Not reported
Folio: 3040230170160
Title Code: AOP
Title Code Description: ANNUAL OPERATING PERMIT
Permit Title: INDUSTRIAL WASTE 5
Permit Class: REG
Permit Class Description: Regular permit

DU861
West
1/4-1/2
0.367 mi.
1938 ft.
3 DIMENSION GRAPHICS, INC.
8031 NW 14 ST
DORAL, FL 33126
Site 5 of 5 in cluster DU

FL Miami-Dade Co. AP
FL Miami-Dade IW
S108515297
N/A

Actual: Miami-Dade Co. AP:
4 ft. Region: DADE
Focus Map: Facility ID: 200912301207255
3 Work Group: AP
Work Group Number: 2895
Permit Number: AP-00002895
Address Description: Not reported
Folio: 3530340160121
Title Code: AOP
Title Code Description: ANNUAL OPERATING PERMIT
Permit Title: AIR POLLUTION
Permit Class: DGP

Map ID
Direction
Distance
Elevation

MAP FINDINGS

Site

Database(s)

EDR ID Number
EPA ID Number

3 DIMENSION GRAPHICS, INC. (Continued)

S108515297

Permit Class Description: DEP NOT TITLE V GENERAL PERMIT
Permit Status: PERMIT ISSUED
Permit Code: 5

Miami-Dade Co. IW5:

Region: DADE
Facility ID: 200702211411429
Permit Status: PERMIT ISSUED
Permit Code: 5
Work Group: IW5
Work Group Number: 17963
Permit Number: IW5-00017963
Address Description: Not reported
Folio: 3530340160121
Title Code: AOP
Title Code Description: ANNUAL OPERATING PERMIT
Permit Title: INDUSTRIAL WASTE 5
Permit Class: REG
Permit Class Description: Regular permit

EA862 GENETIC PERFORMANCE, INC.
East 7233-35 SW 41 ST
1/4-1/2 MIAMI, FL 33155
0.367 mi.
1940 ft. Site 4 of 6 in cluster EA

FL Miami-Dade IW S103833356
N/A

Actual:
7 ft.

Miami-Dade Co. IW5:

Focus Map:
8

Region: DADE
Facility ID: 199909110933050
Permit Status: PERMIT ISSUED
Permit Code: 5
Work Group: IW5
Work Group Number: 7730
Permit Number: IW5-00007730
Address Description: Not reported
Folio: 3040230110013
Title Code: AOP
Title Code Description: ANNUAL OPERATING PERMIT
Permit Title: INDUSTRIAL WASTE 5
Permit Class: REG
Permit Class Description: Regular permit

EC863 SANDY DENTAL, INC.
West 8000 W FLAGLER ST (SUITE 204)
1/4-1/2 MIAMI, FL 33144
0.368 mi.
1941 ft. Site 1 of 2 in cluster EC

FL Miami-Dade IW S104291261
N/A

Actual:
5 ft.

Miami-Dade Co. IW5:

Focus Map:
3

Region: DADE
Facility ID: 199909111040008
Permit Status: FACILITY NO LONGER NEEDS A PERMIT OR CLOSED
Permit Code: 7
Work Group: IW5
Work Group Number: 12285
Permit Number: IW5-00012285

Map ID
Direction
Distance
Elevation

MAP FINDINGS

Site

Database(s)

EDR ID Number
EPA ID Number

SANDY DENTAL, INC. (Continued)

S104291261

Address Description: Not reported
Folio: 3040030250090
Title Code: AOP
Title Code Description: ANNUAL OPERATING PERMIT
Permit Title: INDUSTRIAL WASTE 5
Permit Class: REG
Permit Class Description: Regular permit

EC864 **FLAGLER DIAGNOSTICS**
West **8000 W FLAGLER ST (101)**
1/4-1/2 **MIAMI, FL 33126**
0.368 mi.
1941 ft. **Site 2 of 2 in cluster EC**

FL Miami-Dade IW **S107549676**
N/A

Actual: Miami-Dade Co. IW5:
5 ft. Region: DADE
Focus Map: Facility ID: 200509141546382
3 Permit Status: FACILITY NO LONGER NEEDS A PERMIT OR CLOSED
Permit Code: 7
Work Group: IW5
Work Group Number: 17045
Permit Number: IW5-00017045
Address Description: Not reported
Folio: 3040030250010
Title Code: AOP
Title Code Description: ANNUAL OPERATING PERMIT
Permit Title: INDUSTRIAL WASTE 5
Permit Class: REG
Permit Class Description: Regular permit

ED865 **STOP ONE HOUR PHOTO**
West **8150 SW 8 ST (#106)**
1/4-1/2 **MIAMI, FL 33144**
0.369 mi.
1946 ft. **Site 1 of 12 in cluster ED**

FL Miami-Dade IW **S103449158**
N/A

Actual: Miami-Dade Co. IW5:
4 ft. Region: DADE
Focus Map: Facility ID: 199909111131024
5 Permit Status: FACILITY NO LONGER NEEDS A PERMIT OR CLOSED
Permit Code: 7
Work Group: IW5
Work Group Number: 3386
Permit Number: IW5-00003386
Address Description: Not reported
Folio: 3040100390060
Title Code: AOP
Title Code Description: ANNUAL OPERATING PERMIT
Permit Title: INDUSTRIAL WASTE 5
Permit Class: REG
Permit Class Description: Regular permit

Map ID
Direction
Distance
Elevation

MAP FINDINGS

EDR ID Number
EPA ID Number

ED866 **SALVADOR ROSALES, D.D.S.,P.A.** **FL Miami-Dade IW** **S103449159**
West **8150 SW 8 ST (SUITE 206)** **N/A**
1/4-1/2 **MIAMI, FL 33144**

0.369 mi.
1946 ft.

Site 2 of 12 in cluster ED

Actual:
4 ft.

Miami-Dade Co. IW5:

Region: DADE

Focus Map:
5

Facility ID: 199909110952392

Permit Status: PERMIT ISSUED

Permit Code: 5

Work Group: IW5

Work Group Number: 9571

Permit Number: IW5-00009571

Address Description: Not reported

Folio: 3040100390060

Title Code: AOP

Title Code Description: ANNUAL OPERATING PERMIT

Permit Title: INDUSTRIAL WASTE 5

Permit Class: REG

Permit Class Description: Regular permit

ED867 **ARNEL MEDICAL OFFICE, INC.** **FL Miami-Dade IW** **S107796424**

West **8150 SW 8 ST (BAY 226)** **N/A**

1/4-1/2 **MIAMI, FL 33144**

0.369 mi.

1946 ft.

Site 3 of 12 in cluster ED

Actual:
4 ft.

Miami-Dade Co. IW5:

Region: DADE

Focus Map:
5

Facility ID: 200602150955106

Permit Status: FACILITY NO LONGER NEEDS A PERMIT OR CLOSED

Permit Code: 7

Work Group: IW5

Work Group Number: 17313

Permit Number: IW5-00017313

Address Description: Not reported

Folio: 3040100390060

Title Code: AOP

Title Code Description: ANNUAL OPERATING PERMIT

Permit Title: INDUSTRIAL WASTE 5

Permit Class: REG

Permit Class Description: Regular permit

ED868 **8TH STREET AUTO PARTS INC** **FL Miami-Dade Co. GTO** **S104286595**

West **8150 NW 8 ST** **FL Miami-Dade IW** **N/A**

1/4-1/2 **MIAMI, FL 33126**

0.369 mi.

1946 ft.

Site 4 of 12 in cluster ED

Actual:
4 ft.

Miami-Dade Co. GTO:

Region: DADE

Focus Map:
5

Facility ID: 199903091042540

Permit Status: FACILITY NO LONGER NEEDS A PERMIT OR CLOSED

Permit Code: 7

Work Group: GDO

Work Group Number: 1371

Permit Number: GDO-00001371

Map ID
Direction
Distance
Elevation

MAP FINDINGS

Site

Database(s)

EDR ID Number
EPA ID Number

8TH STREET AUTO PARTS INC (Continued)

S104286595

Address Description: Not reported
Folio: 3040100390060
Title Code: AOP
Title Code Description: ANNUAL OPERATING PERMIT
Permit Title: FATS, OILS AND GREASE DISCHARGE CONTROL
Permit Class: IGT
Permit Class Description: INGROUND GREASE TRAP

Miami-Dade Co. IW5:

Region: DADE
Facility ID: 199909111223206
Permit Status: FACILITY NO LONGER NEEDS A PERMIT OR CLOSED
Permit Code: 7
Work Group: IW5
Work Group Number: 5482
Permit Number: IW5-00005482
Address Description: Not reported
Folio: 3030530000910
Title Code: AOP
Title Code Description: ANNUAL OPERATING PERMIT
Permit Title: INDUSTRIAL WASTE 5
Permit Class: REG
Permit Class Description: Regular permit

ED869 **ES REHAB PROFESSIONAL CENTER, INC.**
West **8150 SW 8 ST (SUITE 210)**
1/4-1/2 **MIAMI, FL 33144**
0.369 mi.
1946 ft. **Site 5 of 12 in cluster ED**

FL Miami-Dade IW **S117357444**
N/A

Actual:
4 ft.

Focus Map:
5

Miami-Dade Co. IW5:
Region: DADE
Facility ID: 201307310932023
Permit Status: FACILITY NO LONGER NEEDS A PERMIT OR CLOSED
Permit Code: 7
Work Group: IW5
Work Group Number: 21148
Permit Number: IW5-00021148
Address Description: Not reported
Folio: 3040100390060
Title Code: AOP
Title Code Description: ANNUAL OPERATING PERMIT
Permit Title: INDUSTRIAL WASTE 5
Permit Class: REG
Permit Class Description: Regular permit

Map ID
Direction
Distance
Elevation

MAP FINDINGS

Site

Database(s)

EDR ID Number
EPA ID Number

ED870 **MEDICAL PROFESSIONAL CENTER**
West **8150 SW 8 ST (SUITE 202)**
1/4-1/2 **MIAMI, FL 33144**

FL Miami-Dade IW **S104290009**
N/A

0.369 mi.
1946 ft.

Site 6 of 12 in cluster ED

Actual:
4 ft.

Miami-Dade Co. IW5:

Region: DADE

Focus Map:
5

Facility ID: 199909111313311

Permit Status: FACILITY NO LONGER NEEDS A PERMIT OR CLOSED

Permit Code: 7

Work Group: IW5

Work Group Number: 9339

Permit Number: IW5-00009339

Address Description: Not reported

Folio: 3040100390060

Title Code: AOP

Title Code Description: ANNUAL OPERATING PERMIT

Permit Title: INDUSTRIAL WASTE 5

Permit Class: REG

Permit Class Description: Regular permit

ED871 **MEEK PET GROOMING**
West **8150 SW 8 ST (SUITE 108)**
1/4-1/2 **MIAMI, FL 33144**

FL Miami-Dade IW **S103449160**
N/A

0.369 mi.
1946 ft.

Site 7 of 12 in cluster ED

Actual:
4 ft.

Miami-Dade Co. IW5:

Region: DADE

Focus Map:
5

Facility ID: 199909111342198

Permit Status: FACILITY NO LONGER NEEDS A PERMIT OR CLOSED

Permit Code: 7

Work Group: IW5

Work Group Number: 10102

Permit Number: IW5-00010102

Address Description: Not reported

Folio: 3040100100010

Title Code: AOP

Title Code Description: ANNUAL OPERATING PERMIT

Permit Title: INDUSTRIAL WASTE 5

Permit Class: REG

Permit Class Description: Regular permit

ED872 **C & S LABORATORY**
West **8150 SW 8 ST (204)**
1/4-1/2 **MIAMI, FL 33144**

FL Miami-Dade IW **S104286980**
N/A

0.369 mi.
1946 ft.

Site 8 of 12 in cluster ED

Actual:
4 ft.

Miami-Dade Co. IW5:

Region: DADE

Focus Map:
5

Facility ID: 199909111216452

Permit Status: FACILITY NO LONGER NEEDS A PERMIT OR CLOSED

Permit Code: 7

Work Group: IW5

Work Group Number: 4516

Permit Number: IW5-00004516

Map ID
Direction
Distance
Elevation

MAP FINDINGS

Site

Database(s)

EDR ID Number
EPA ID Number

C & S LABORATORY (Continued)

S104286980

Address Description: Not reported
Folio: 3040100390060
Title Code: AOP
Title Code Description: ANNUAL OPERATING PERMIT
Permit Title: INDUSTRIAL WASTE 5
Permit Class: REG
Permit Class Description: Regular permit

ED873 MAJESTIC FAMILY DENTAL CLINIC, INC.
West 8150 SW 8 ST (BAY 215)
1/4-1/2 MIAMI, FL 33144
0.369 mi.
1946 ft. Site 9 of 12 in cluster ED

FL Miami-Dade IW S107549640
N/A

Actual: Miami-Dade Co. IW5:
4 ft. Region: DADE
Focus Map: Facility ID: 200510170922226
5 Permit Status: FACILITY NO LONGER NEEDS A PERMIT OR CLOSED
Permit Code: 7
Work Group: IW5
Work Group Number: 17108
Permit Number: IW5-00017108
Address Description: Not reported
Folio: 3040100390060
Title Code: AOP
Title Code Description: ANNUAL OPERATING PERMIT
Permit Title: INDUSTRIAL WASTE 5
Permit Class: REG
Permit Class Description: Regular permit

ED874 JOE CLEANERS
West 8150 SW 8 ST (112)
1/4-1/2 MIAMI, FL 33144
0.369 mi.
1946 ft. Site 10 of 12 in cluster ED

FL Miami-Dade IW S104287968
N/A

Actual: Miami-Dade Co. IW5:
4 ft. Region: DADE
Focus Map: Facility ID: 199909111213192
5 Permit Status: FACILITY NO LONGER NEEDS A PERMIT OR CLOSED
Permit Code: 7
Work Group: IW5
Work Group Number: 4012
Permit Number: IW5-00004012
Address Description: Not reported
Folio: 3040100390060
Title Code: AOP
Title Code Description: ANNUAL OPERATING PERMIT
Permit Title: INDUSTRIAL WASTE 5
Permit Class: REG
Permit Class Description: Regular permit

Map ID
Direction
Distance
Elevation

MAP FINDINGS

Site

Database(s)

EDR ID Number
EPA ID Number

ED875 **OASIS MEDICAL CENTER**
West **8150 SW 8 ST (BAY 118-19)**
1/4-1/2 **MIAMI, FL 33144**
0.369 mi.
1946 ft. **Site 11 of 12 in cluster ED**

FL Miami-Dade IW **S107549909**
N/A

Actual: Miami-Dade Co. IW5:
4 ft. Region: DADE
Focus Map: Facility ID: 200510170946016
5 Permit Status: FACILITY NO LONGER NEEDS A PERMIT OR CLOSED
 Permit Code: 7
 Work Group: IW5
 Work Group Number: 17110
 Permit Number: IW5-00017110
 Address Description: Not reported
 Folio: 3040100390060
 Title Code: AOP
 Title Code Description: ANNUAL OPERATING PERMIT
 Permit Title: INDUSTRIAL WASTE 5
 Permit Class: REG
 Permit Class Description: Regular permit

ED876 **UNITED DEMICAL REHAB CENTER, INC.**
West **8150 SW 8 ST (BAY 116)**
1/4-1/2 **MIAMI, FL 33144**
0.369 mi.
1946 ft. **Site 12 of 12 in cluster ED**

FL Miami-Dade IW **S107549694**
N/A

Actual: Miami-Dade Co. IW5:
4 ft. Region: DADE
Focus Map: Facility ID: 200510170941012
5 Permit Status: FACILITY NO LONGER NEEDS A PERMIT OR CLOSED
 Permit Code: 7
 Work Group: IW5
 Work Group Number: 17109
 Permit Number: IW5-00017109
 Address Description: Not reported
 Folio: 3040100390060
 Title Code: AOP
 Title Code Description: ANNUAL OPERATING PERMIT
 Permit Title: INDUSTRIAL WASTE 5
 Permit Class: REG
 Permit Class Description: Regular permit

DT877 **HEALTH INSTITUTE OF MIAMI**
West **8020 SW 24 ST**
1/4-1/2 **MIAMI, FL 33155**
0.369 mi.
1949 ft. **Site 3 of 3 in cluster DT**

FL Miami-Dade IW **S104409372**
N/A

Actual: Miami-Dade Co. IW5:
8 ft. Region: DADE
Focus Map: Facility ID: 200001270950354
5 Permit Status: FACILITY NO LONGER NEEDS A PERMIT OR CLOSED
 Permit Code: 7
 Work Group: IW5
 Work Group Number: 12955
 Permit Number: IW5-00012955

Map ID
Direction
Distance
Elevation

MAP FINDINGS

Site

Database(s)

EDR ID Number
EPA ID Number

HEALTH INSTITUTE OF MIAMI (Continued)

S104409372

Address Description: Not reported
Folio: 3040150050740
Title Code: AOP
Title Code Description: ANNUAL OPERATING PERMIT
Permit Title: INDUSTRIAL WASTE 5
Permit Class: REG
Permit Class Description: Regular permit

DY878 **TRULY NOLEN OF AMERICA INC**
East **7250 SW 42 TER**
1/4-1/2 **MIAMI, FL 33155**
0.370 mi.
1954 ft. **Site 8 of 8 in cluster DY**

FL Miami-Dade IW **S104287911**
N/A

Actual: Miami-Dade Co. IW5:
8 ft. Region: DADE
Focus Map: Facility ID: 199909111208441
8 Permit Status: FACILITY NO LONGER NEEDS A PERMIT OR CLOSED
Permit Code: 7
Work Group: IW5
Work Group Number: 3404
Permit Number: IW5-00003404
Address Description: Not reported
Folio: 3040230170160
Title Code: AOP
Title Code Description: ANNUAL OPERATING PERMIT
Permit Title: INDUSTRIAL WASTE 5
Permit Class: REG
Permit Class Description: Regular permit

EE879 **JOHN ALDEN LIFE INSURANCE CO.**
NNE **7600 NW 19 ST (BLDG 9)**
1/4-1/2 **MIAMI, FL 33126**
0.370 mi.
1955 ft. **Site 1 of 2 in cluster EE**

FL Miami-Dade IW **S104288969**
N/A

Actual: Miami-Dade Co. IW5:
4 ft. Region: DADE
Focus Map: Facility ID: 199909111302580
2 Permit Status: FACILITY NO LONGER NEEDS A PERMIT OR CLOSED
Permit Code: 7
Work Group: IW5
Work Group Number: 7610
Permit Number: IW5-00007610
Address Description: Not reported
Folio: 3030350100010
Title Code: AOP
Title Code Description: ANNUAL OPERATING PERMIT
Permit Title: INDUSTRIAL WASTE 5
Permit Class: REG
Permit Class Description: Regular permit

Map ID
Direction
Distance
Elevation

MAP FINDINGS

Site

Database(s)

EDR ID Number
EPA ID Number

880
West
1/4-1/2
0.376 mi.
1985 ft.

DCPS-EMERSON ELEMENTARY-TANK#2
8001 SW 36 ST
MIAMI DADE (County), FL

FL Miami-Dade Co. HWS
S109006217
N/A

Actual:
7 ft.

Miami-Dade Co. HWS:

Focus Map:
5

Region: DADE
Property Tax Folio #: 3040150000450
Phase Type: H
Facility ID: 2006032912025660
Phase: 6
DEP Number: 8943226
State Class: Not reported
Eligibility: Not reported
State Rank: 0
Phase Description: NATURAL ATTENUATION MONITORING PLAN APPROVED
Phase Type Description: NON PETROLEUM CASE BEING HANDLED UNDER UT SCREEN
COI Name: OR
COI Travel Time: MAX
X Coordinate: 878211
Y Coordinate: 510822
Decode of state class: Not reported
Work Group: UT
Work Group Number: 3064
Start Date: 2006-03-06 00:00:00
Address Description: Not reported
Latitude: 25.737
Longitude: -80.325

EF881
East
1/4-1/2
0.380 mi.
2004 ft.

CHEVRON #47650
9095 S DIXIE HWY
MIAMI, FL 33156
Site 1 of 2 in cluster EF

FL LUST
FL UST
RCRA NonGen / NLR
FL Miami-Dade IW
1001123122
FLR000024174

Actual:
11 ft.

LUST:

Focus Map:
12

Region: STATE
Facility Id: 8505102
Facility Status: CLOSED
Facility Type: A - Retail Station
Facility Phone: (305)665-6781
Facility Cleanup Rank: Not reported
District: Southeast District
Lat/Long (dms): 25 41 9.8679 / 80 18 39.2219
Section: 002
Township: 55S
Range: 40E
Feature: Not reported
Method: DMAP
Datum: 0
Score: 50
Score Effective Date: 08/26/1999
Score When Ranked: Not reported
Operator: FRESNEDA OTTO
Name Update: Not reported
Address Update: Not reported
Discharge Cleanup Summary:
Discharge Date: 03/18/1997

Map ID
Direction
Distance
Elevation

MAP FINDINGS

Site

Database(s)

EDR ID Number
EPA ID Number

CHEVRON #47650 (Continued)

1001123122

PCT Discharge Combined: Not reported
Cleanup Required: N - NO CLEANUP REQUIRED
Discharge Cleanup Status: NREQ - CLEANUP NOT REQUIRED
Disch Cleanup Status Date: 03/13/2001
Cleanup Work Status: COMPLETED
Information Source: D - DISCHARGE NOTIFICATION
Other Source Description: Not reported
Eligibility Indicator: I - INELIGIBLE
Site Manager: KONG_T
Site Mgr End Date: 09/14/2001
Tank Office: PCLP13 - MIAMI-DADE COUNTY DEPT OF REGULATORY & ECON RESOUR
Discharge Date: 06/06/1988
PCT Discharge Combined: Not reported
Cleanup Required: R - CLEANUP REQUIRED
Discharge Cleanup Status: SRCR - SRCR COMPLETE
Disch Cleanup Status Date: 09/09/1993
Cleanup Work Status: COMPLETED
Information Source: E - EDI
Other Source Description: Not reported
Eligibility Indicator: E - ELIGIBLE
Site Manager: KONG_T
Site Mgr End Date: 09/14/2001
Tank Office: PCLP13 - MIAMI-DADE COUNTY DEPT OF REGULATORY & ECON RESOUR
Discharge Date: 09/21/1992
PCT Discharge Combined: Not reported
Cleanup Required: R - CLEANUP REQUIRED
Discharge Cleanup Status: SRCR - SRCR COMPLETE
Disch Cleanup Status Date: 09/06/2002
Cleanup Work Status: COMPLETED
Information Source: D - DISCHARGE NOTIFICATION
Other Source Description: DRF
Eligibility Indicator: E - ELIGIBLE
Site Manager: KONG_T
Site Mgr End Date: 08/15/2002
Tank Office: PCLP13 - MIAMI-DADE COUNTY DEPT OF REGULATORY & ECON RESOUR

Petroleum Cleanup Program Eligibility:

Facility ID: 8505102
Discharge Date: 06-JUN-88
Pct Discharge Combined With: Not reported
Cleanup Required: R - CLEANUP REQUIRED
Discharge Cleanup Status: SRCR - SRCR COMPLETE
Disch Cleanup Status Date: 09/09/1993
Cleanup Work Status: COMPLETED
Information Source: E - EDI
Other Source Description: Not reported
Application Received Date: 19-DEC-88
Cleanup Program: E - EARLY DETECTION INCENTIVE
Eligibility Status: 24-JUN-92
Elig Status Date: 24-JUN-92
Letter Of Intent Date: 03/29/1991
Redetermined: No
Inspection Date: 09/20/1989
Site Manager: KONG_T
Site Mgr End Date: 09/14/2001
Tank Office: PCLP13 - MIAMI-DADE COUNTY DEPT OF REGULATORY & ECON RESOUR
Deductible Amount: Not reported
Deductible Paid To Date: 0

Map ID
Direction
Distance
Elevation

MAP FINDINGS

Site

Database(s)

EDR ID Number
EPA ID Number

CHEVRON #47650 (Continued)

1001123122

| | |
|-------------------------------|---|
| Co-Pay Amount: | Not reported |
| Co-Pay Paid To Date: | 0 |
| Cap Amount: | Not reported |
| Facility ID: | 8505102 |
| Discharge Date: | 21-SEP-92 |
| Pct Discharge Combined With: | Not reported |
| Cleanup Required: | R - CLEANUP REQUIRED |
| Discharge Cleanup Status: | SRCR - SRCR COMPLETE |
| Disch Cleanup Status Date: | 09/06/2002 |
| Cleanup Work Status: | COMPLETED |
| Information Source: | D - DISCHARGE NOTIFICATION |
| Other Source Description: | DRF |
| Application Received Date: | 05-NOV-93 |
| Cleanup Program: | P - PETROLEUM LIABILITY AND RESTORATION INSURANCE PROGRAM |
| Eligibility Status: | 03-DEC-93 |
| Elig Status Date: | 03-DEC-93 |
| Letter Of Intent Date: | 11/05/1993 |
| Redetermined: | No |
| Inspection Date: | 07/16/1993 |
| Site Manager: | KONG_T |
| Site Mgr End Date: | 08/15/2002 |
| Tank Office: | PCLP13 - MIAMI-DADE COUNTY DEPT OF REGULATORY & ECON RESOUR |
| Deductible Amount: | 500 |
| Deductible Paid To Date: | 1000 |
| Co-Pay Amount: | 0 |
| Co-Pay Paid To Date: | 0 |
| Cap Amount: | 1000000 |
| Contaminated Media: | |
| Discharge Date: | 03/18/1997 |
| Pct Discharge Combined With: | Not reported |
| Cleanup Required: | N - NO CLEANUP REQUIRED |
| Discharge Cleanup Status: | NREQ - CLEANUP NOT REQUIRED |
| Disch Cleanup Status Date: | 03/13/2001 |
| Cleanup Work Status: | COMPLETED |
| Information Source: | D - DISCHARGE NOTIFICATION |
| Other Source Description: | Not reported |
| Elig Indicator: | I - INELIGIBLE |
| Site Manager: | KONG_T |
| Site Mgr End Date: | 09/14/2001 |
| Tank Office: | PCLP13 - MIAMI-DADE COUNTY DEP |
| Contaminated Drinking Wells: | Not reported |
| Contaminated Monitoring Well: | Not reported |
| Contaminated Soil: | Not reported |
| Contaminated Surface Water: | Not reported |
| Contaminated Ground Water: | Not reported |
| Pollutant: | B - Unleaded Gas |
| Pollutant Other Description: | Not reported |
| Gallons Discharged: | Not reported |
| Discharge Date: | 06/06/1988 |
| Pct Discharge Combined With: | Not reported |
| Cleanup Required: | R - CLEANUP REQUIRED |
| Discharge Cleanup Status: | SRCR - SRCR COMPLETE |
| Disch Cleanup Status Date: | 09/09/1993 |
| Cleanup Work Status: | COMPLETED |
| Information Source: | E - EDI |
| Other Source Description: | Not reported |
| Elig Indicator: | E - ELIGIBLE |

Map ID
Direction
Distance
Elevation

MAP FINDINGS

Site

Database(s)

EDR ID Number
EPA ID Number

CHEVRON #47650 (Continued)

1001123122

Site Manager: KONG_T
Site Mgr End Date: 09/14/2001
Tank Office: PCLP13 - MIAMI-DADE COUNTY DEP
Contaminated Drinking Wells: 0
Contaminated Monitoring Well: Yes
Contaminated Soil: Yes
Contaminated Surface Water: No
Contaminated Ground Water: No
Pollutant: Z - Other Non Regulated
Pollutant Other Description: Not reported
Gallons Discharged: Not reported
Discharge Date: 09/21/1992
Pct Discharge Combined With: Not reported
Cleanup Required: R - CLEANUP REQUIRED
Discharge Cleanup Status: SRCR - SRCR COMPLETE
Disch Cleanup Status Date: 09/06/2002
Cleanup Work Status: COMPLETED
Information Source: D - DISCHARGE NOTIFICATION
Other Source Description: DRF
Elig Indicator: E - ELIGIBLE
Site Manager: KONG_T
Site Mgr End Date: 08/15/2002
Tank Office: PCLP13 - MIAMI-DADE COUNTY DEP
Contaminated Drinking Wells: Not reported
Contaminated Monitoring Well: Not reported
Contaminated Soil: Not reported
Contaminated Surface Water: Not reported
Contaminated Ground Water: Not reported
Pollutant: B - Unleaded Gas
Pollutant Other Description: Not reported
Gallons Discharged: Not reported

Task Information:

District: SED
Facility ID: 8505102
Facility Status: CLOSED
Facility Type: A - Retail Station -
County: MIAMI-DADE
County ID: 13
Cleanup Eligibility Status: I
Source Effective Date: Not reported
Discharge Date: 03-18-1997
Cleanup Required: N - NO CLEANUP REQUIRED
Discharge Cleanup Status: NREQ - CLEANUP NOT REQUIRED
Disch Cleanup Status Date: 03-13-2001
SRC Action Type: Not reported
SRC Submit Date: Not reported
SRC Review Date: Not reported
SRC Completion Status: Not reported
SRC Issue Date: Not reported
SRC Comment: Not reported
Cleanup Work Status: COMPLETED
Site Mgr: KONG_T
Site Mgr End Date: 09-14-2001
Tank Office: PCLP13 - Dade County
SR Task ID: Not reported
SR Cleanup Responsible: Not reported
SR Funding Eligibility Type: Not reported

Map ID
Direction
Distance
Elevation

MAP FINDINGS

Site

Database(s)

EDR ID Number
EPA ID Number

CHEVRON #47650 (Continued)

1001123122

| | |
|-------------------------------------|--|
| SR Actual Cost: | Not reported |
| SR Completion Date: | Not reported |
| SR Payment Date: | Not reported |
| SR Oral Date: | Not reported |
| SR Written Date: | Not reported |
| SR Soil Removal: | Not reported |
| SR Free Product Removal: | Not reported |
| SR Soil Tonnage Removed: | Not reported |
| SR Soil Treatment: | Not reported |
| SR Other Treatment: | Not reported |
| SR Alternate Proc Received Date: | Not reported |
| SR Alternate Procedure Status: | Not reported |
| SR Alternate Procedure Status Date: | Not reported |
| SR Alternate Procedure Comments: | Not reported |
| SA Task ID: | Not reported |
| SA Cleanup Responsible: | Not reported |
| SA Funding Eligibility Type: | Not reported |
| SA Actual Cost: | Not reported |
| SA Completion Date: | Not reported |
| SA Payment Date: | Not reported |
| RAP Task ID: | Not reported |
| RAP Cleanup Responsible ID: | Not reported |
| RAP Funding Eligibility Type: | Not reported |
| RAP Actual Cost: | Not reported |
| RAP Completion Date: | Not reported |
| RAP Payment Date: | Not reported |
| RAP Last Order Approved: | Not reported |
| RA Task ID: | Not reported |
| RA Cleanup Responsible: | Not reported |
| RA Funding Eligibility Type: | Not reported |
| RA Years to Complete: | Not reported |
| RA Actual Cost: | Not reported |
| District: | SED |
| Facility ID: | 8505102 |
| Facility Status: | CLOSED |
| Facility Type: | A - Retail Station - |
| County: | MIAMI-DADE |
| County ID: | 13 |
| Cleanup Eligibility Status: | E |
| Source Effective Date: | 08-26-1993 |
| Discharge Date: | 06-06-1988 |
| Cleanup Required: | R - CLEANUP REQUIRED |
| Discharge Cleanup Status: | SRCR - SRCR COMPLETE |
| Disch Cleanup Status Date: | 09-09-1993 |
| SRC Action Type: | SRCR - SITE REHABILITATION COMPLETION REPORT |
| SRC Submit Date: | 06-21-1993 |
| SRC Review Date: | 08-26-1993 |
| SRC Completion Status: | A - APPROVED |
| SRC Issue Date: | 09-09-1993 |
| SRC Comment: | Not reported |
| Cleanup Work Status: | COMPLETED |
| Site Mgr: | KONG_T |
| Site Mgr End Date: | 09-14-2001 |
| Tank Office: | PCLP13 - Dade County |
| SR Task ID: | 34180 |
| SR Cleanup Responsible: | ST - STATE |
| SR Funding Eligibility Type: | Not reported |

Map ID
Direction
Distance
Elevation

MAP FINDINGS

Site

Database(s)

EDR ID Number
EPA ID Number

CHEVRON #47650 (Continued)

1001123122

| | |
|-------------------------------------|--|
| SR Actual Cost: | Not reported |
| SR Completion Date: | Not reported |
| SR Payment Date: | Not reported |
| SR Oral Date: | Not reported |
| SR Written Date: | Not reported |
| SR Soil Removal: | Not reported |
| SR Free Product Removal: | Not reported |
| SR Soil Tonnage Removed: | Not reported |
| SR Soil Treatment: | Not reported |
| SR Other Treatment: | Not reported |
| SR Alternate Proc Received Date: | Not reported |
| SR Alternate Procedure Status: | Not reported |
| SR Alternate Procedure Status Date: | Not reported |
| SR Alternate Procedure Comments: | Not reported |
| SA Task ID: | 34181 |
| SA Cleanup Responsible: | ST - STATE |
| SA Funding Eligibility Type: | Not reported |
| SA Actual Cost: | Not reported |
| SA Completion Date: | 04-16-1992 |
| SA Payment Date: | Not reported |
| RAP Task ID: | 34182 |
| RAP Cleanup Responsible ID: | RP - RESPONSIBLE PARTY |
| RAP Funding Eligibility Type: | Not reported |
| RAP Actual Cost: | Not reported |
| RAP Completion Date: | Not reported |
| RAP Payment Date: | Not reported |
| RAP Last Order Approved: | 1992-06-10 00:00:00 |
| RA Task ID: | 34183 |
| RA Cleanup Responsible: | RP - RESPONSIBLE PARTY |
| RA Funding Eligibility Type: | Not reported |
| RA Years to Complete: | Not reported |
| RA Actual Cost: | Not reported |
| District: | SED |
| Facility ID: | 8505102 |
| Facility Status: | CLOSED |
| Facility Type: | A - Retail Station - |
| County: | MIAMI-DADE |
| County ID: | 13 |
| Cleanup Eligibility Status: | E |
| Source Effective Date: | 08-16-2002 |
| Discharge Date: | 09-21-1992 |
| Cleanup Required: | R - CLEANUP REQUIRED |
| Discharge Cleanup Status: | SRCR - SRCR COMPLETE |
| Disch Cleanup Status Date: | 09-06-2002 |
| SRC Action Type: | SRCR - SITE REHABILITATION COMPLETION REPORT |
| SRC Submit Date: | 01-15-2002 |
| SRC Review Date: | 08-16-2002 |
| SRC Completion Status: | A - APPROVED |
| SRC Issue Date: | 09-06-2002 |
| SRC Comment: | Not reported |
| Cleanup Work Status: | COMPLETED |
| Site Mgr: | KONG_T |
| Site Mgr End Date: | 08-15-2002 |
| Tank Office: | PCLP13 - Dade County |
| SR Task ID: | 61894 |
| SR Cleanup Responsible: | Not reported |
| SR Funding Eligibility Type: | Not reported |

Map ID
Direction
Distance
Elevation

MAP FINDINGS

Site

Database(s)

EDR ID Number
EPA ID Number

CHEVRON #47650 (Continued)

1001123122

| | |
|-------------------------------------|---------------|
| SR Actual Cost: | Not reported |
| SR Completion Date: | 09-21-1992 |
| SR Payment Date: | Not reported |
| SR Oral Date: | Not reported |
| SR Written Date: | Not reported |
| SR Soil Removal: | Not reported |
| SR Free Product Removal: | Y |
| SR Soil Tonnage Removed: | Not reported |
| SR Soil Treatment: | Not reported |
| SR Other Treatment: | 1,200 GALLONS |
| SR Alternate Proc Received Date: | Not reported |
| SR Alternate Procedure Status: | Not reported |
| SR Alternate Procedure Status Date: | Not reported |
| SR Alternate Procedure Comments: | Not reported |
| SA Task ID: | 65758 |
| SA Cleanup Responsible: | Not reported |
| SA Funding Eligibility Type: | Not reported |
| SA Actual Cost: | Not reported |
| SA Completion Date: | Not reported |
| SA Payment Date: | Not reported |
| RAP Task ID: | 62288 |
| RAP Cleanup Responsible ID: | Not reported |
| RAP Funding Eligibility Type: | Not reported |
| RAP Actual Cost: | Not reported |
| RAP Completion Date: | 12-13-2000 |
| RAP Payment Date: | Not reported |
| RAP Last Order Approved: | Not reported |
| RA Task ID: | 64634 |
| RA Cleanup Responsible: | Not reported |
| RA Funding Eligibility Type: | Not reported |
| RA Years to Complete: | 0 |
| RA Actual Cost: | Not reported |

[Click here for Florida Oculus:](#)

Miami-Dade Co. Tanks:

| | |
|-----------------------|---|
| Facility ID: | 199909011831294 |
| Permit Code: | 7 |
| Work Group: | UT |
| Work Group Number: | 454 |
| Permit Number: | UT-00000454 |
| Location Description: | Not reported |
| Folio: | 2050020000222 |
| Permit Status: | FACILITY NO LONGER NEEDS A PERMIT OR CLOSED |
| Title Code: | AOP |
| Title Status: | ANNUAL OPERATING PERMIT |
| Permit Title: | STORAGE TANKS |
| Class Code: | REG |
| Class Status: | REGULAR PERMIT |

UST:

| | |
|-------------------|----------------|
| Facility Id: | 8505102 |
| Facility Status: | CLOSED |
| Type Description: | Retail Station |
| Facility Phone: | (305) 665-6781 |
| Region: | STATE |

Map ID
Direction
Distance
Elevation

MAP FINDINGS

Site

Database(s)

EDR ID Number
EPA ID Number

CHEVRON #47650 (Continued)

1001123122

Positioning Method: DMAP
Lat/Long (dms): 25 41 10 / 80 18 38

Owner:
Owner Id: 3941
Owner Name: CHEVRON PRODUCTS CO
Owner Address: PO BOX 6004
Owner Address 2: ATTN: PERMIT DESK
Owner City,St,Zip: SAN RAMON, CA 94583
Owner Contact: KEVIN CHARLES
Owner Phone: (925) 842-9002

Tank Info:
Tank Id: 1
Status: Removed
Status Date: 01-APR-2000
Install Date: 01-JUL-1981
Substance: Unleaded gas
Content Description: Unleaded Gas
Gallons: 9842
Vessel Indicator: TANK
Tank Location: UNDERGROUND
DEP Contractor: P

Tank Id: 2
Status: Removed
Status Date: 01-APR-2000
Install Date: 01-JUL-1981
Substance: Unleaded gas
Content Description: Unleaded Gas
Gallons: 9842
Vessel Indicator: TANK
Tank Location: UNDERGROUND
DEP Contractor: P

Tank Id: 3
Status: Removed
Status Date: 01-APR-2000
Install Date: 01-JUL-1981
Substance: Unleaded gas
Content Description: Unleaded Gas
Gallons: 9842
Vessel Indicator: TANK
Tank Location: UNDERGROUND
DEP Contractor: P

Tank Id: 4
Status: Removed
Status Date: 01-APR-2000
Install Date: 01-JUL-1981
Substance: Waste oil
Content Description: Waste Oil
Gallons: 971
Vessel Indicator: TANK
Tank Location: UNDERGROUND
DEP Contractor: P

Map ID
Direction
Distance
Elevation

MAP FINDINGS

Site

Database(s)

EDR ID Number
EPA ID Number

CHEVRON #47650 (Continued)

1001123122

[Click here for Florida Oculus:](#)

RCRA NonGen / NLR:

Date form received by agency: 03/23/2011
Facility name: CHEVRON #47650
Facility address: 9095 S DIXIE HWY
MIAMI, FL 33156-1600
EPA ID: FLR000024174
Mailing address: PO BOX 5004
SAN RAMON, CA 94583-0804
Contact: KATHY N COMP
Contact address: PO BOX 5004
SAN RAMON, CA 94583-0804
Contact country: US
Contact telephone: 850-245-8707
Contact email: Not reported
EPA Region: 04
Classification: Non-Generator
Description: Handler: Non-Generators do not presently generate hazardous waste

Owner/Operator Summary:

Owner/operator name: KATHY NORRIS-SLUSHER
Owner/operator address: PO BOX 5004
SAN RAMON, CA 94583
Owner/operator country: US
Owner/operator telephone: Not reported
Owner/operator email: Not reported
Owner/operator fax: Not reported
Owner/operator extension: Not reported
Legal status: Private
Owner/Operator Type: Operator
Owner/Op start date: 10/30/1996
Owner/Op end date: Not reported

Owner/operator name: CHEVRON PRODUCTS CO
Owner/operator address: PO BOX 5004
SAN RAMON, CA 94583
Owner/operator country: US
Owner/operator telephone: Not reported
Owner/operator email: Not reported
Owner/operator fax: Not reported
Owner/operator extension: Not reported
Legal status: Private
Owner/Operator Type: Owner
Owner/Op start date: 10/30/1996
Owner/Op end date: Not reported

Owner/operator name: CHEVRON #47650
Owner/operator address: PO BOX 5004
SAN RAMON, CA 94583
Owner/operator country: US
Owner/operator telephone: Not reported
Owner/operator email: Not reported
Owner/operator fax: Not reported
Owner/operator extension: Not reported

Map ID
Direction
Distance
Elevation

MAP FINDINGS

Site

Database(s)

EDR ID Number
EPA ID Number

CHEVRON #47650 (Continued)

1001123122

Legal status: Private
Owner/Operator Type: Operator
Owner/Op start date: 10/30/1996
Owner/Op end date: Not reported

Handler Activities Summary:

U.S. importer of hazardous waste: No
Mixed waste (haz. and radioactive): No
Recycler of hazardous waste: No
Transporter of hazardous waste: No
Treater, storer or disposer of HW: No
Underground injection activity: No
On-site burner exemption: No
Furnace exemption: No
Used oil fuel burner: No
Used oil processor: No
User oil refiner: No
Used oil fuel marketer to burner: No
Used oil Specification marketer: No
Used oil transfer facility: No
Used oil transporter: No

. Waste code: D001
. Waste name: IGNITABLE WASTE

Historical Generators:

Date form received by agency: 01/20/2011
Site name: CHEVRON #47650
Classification: Not a generator, verified

Violation Status: No violations found

Miami-Dade Co. IW5:

Region: DADE
Facility ID: 199909110833226
Permit Status: FACILITY NO LONGER NEEDS A PERMIT OR CLOSED
Permit Code: 7
Work Group: IW5
Work Group Number: 6266
Permit Number: IW5-00006266
Address Description: Not reported
Folio: 2050020000222
Title Code: AOP
Title Code Description: ANNUAL OPERATING PERMIT
Permit Title: INDUSTRIAL WASTE 5
Permit Class: REG
Permit Class Description: Regular permit

Map ID
Direction
Distance
Elevation

MAP FINDINGS

Site

Database(s)

EDR ID Number
EPA ID Number

EG882 **PHOENIX AUTO SALES, INC.**
East **7340 SW 8 ST**
1/4-1/2 **MIAMI, FL 33144**
0.381 mi.
2012 ft. **Site 1 of 2 in cluster EG**

FL Miami-Dade IW **S108289636**
N/A

Actual: Miami-Dade Co. IW5:
4 ft. Region: DADE
Focus Map: Facility ID: 200612271331472
4 Permit Status: FACILITY NO LONGER NEEDS A PERMIT OR CLOSED
Permit Code: 7
Work Group: IW5
Work Group Number: 17851
Permit Number: IW5-00017851
Address Description: Not reported
Folio: 3040110030070
Title Code: AOP
Title Code Description: ANNUAL OPERATING PERMIT
Permit Title: INDUSTRIAL WASTE 5
Permit Class: REG
Permit Class Description: Regular permit

EB883 **JULY PRINTING INC**
East **7244 SW 42 TER**
1/4-1/2 **MIAMI, FL 33155**
0.381 mi.
2013 ft. **Site 3 of 7 in cluster EB**

FL Miami-Dade IW **S104286422**
N/A

Actual: Miami-Dade Co. IW5:
8 ft. Region: DADE
Focus Map: Facility ID: 199909111222292
8 Permit Status: FACILITY NO LONGER NEEDS A PERMIT OR CLOSED
Permit Code: 7
Work Group: IW5
Work Group Number: 5354
Permit Number: IW5-00005354
Address Description: Not reported
Folio: 3040230780050
Title Code: AOP
Title Code Description: ANNUAL OPERATING PERMIT
Permit Title: INDUSTRIAL WASTE 5
Permit Class: REG
Permit Class Description: Regular permit

EA884 **CHINOS INK WERKS, INC.**
East **7225 SW 41 ST**
1/4-1/2 **MIAMI, FL 33155**
0.382 mi.
2016 ft. **Site 5 of 6 in cluster EA**

FL Miami-Dade IW **S108171526**
N/A

Actual: Miami-Dade Co. IW5:
7 ft. Region: DADE
Focus Map: Facility ID: 200606061011082
8 Permit Status: PERMIT ISSUED
Permit Code: 5
Work Group: IW5
Work Group Number: 17540
Permit Number: IW5-00017540

Map ID
Direction
Distance
Elevation

MAP FINDINGS

Site

Database(s)

EDR ID Number
EPA ID Number

CHINOS INK WERKS, INC. (Continued)

S108171526

Address Description: Not reported
Folio: 3040230110015
Title Code: AOP
Title Code Description: ANNUAL OPERATING PERMIT
Permit Title: INDUSTRIAL WASTE 5
Permit Class: REG
Permit Class Description: Regular permit

EA885 SIXTO MOTOR SPORTS, INC.
East 7225 SW 41 ST (FACILITY B)
1/4-1/2 MIAMI, FL 33155
0.382 mi.
2016 ft. Site 6 of 6 in cluster EA

FL Miami-Dade IW S109596021
N/A

Actual: Miami-Dade Co. IW5:
7 ft. Region: DADE
Focus Map: Facility ID: 200905131008260
8 Permit Status: FACILITY NO LONGER NEEDS A PERMIT OR CLOSED
Permit Code: 7
Work Group: IW5
Work Group Number: 19132
Permit Number: IW5-00019132
Address Description: Not reported
Folio: 3040230110015
Title Code: AOP
Title Code Description: ANNUAL OPERATING PERMIT
Permit Title: INDUSTRIAL WASTE 5
Permit Class: REG
Permit Class Description: Regular permit

EE886 JOHN ALDEN LIFE INSURANCE
NNE 7650 NW 19 ST
1/4-1/2 MIAMI, FL 33126
0.383 mi.
2022 ft. Site 2 of 2 in cluster EE

FL Miami-Dade IW S104290194
N/A

Actual: Miami-Dade Co. IW5:
4 ft. Region: DADE
Focus Map: Facility ID: 199909111315469
1 Permit Status: FACILITY NO LONGER NEEDS A PERMIT OR CLOSED
Permit Code: 7
Work Group: IW5
Work Group Number: 9720
Permit Number: IW5-00009720
Address Description: Not reported
Folio: 3030350100010
Title Code: AOP
Title Code Description: ANNUAL OPERATING PERMIT
Permit Title: INDUSTRIAL WASTE 5
Permit Class: REG
Permit Class Description: Regular permit

Map ID
Direction
Distance
Elevation

MAP FINDINGS

Site

Database(s)

EDR ID Number
EPA ID Number

DZ887 **PUPPIES FOR SALE, INC.\DBA PUPPIES TO GO**
East **7335 SW 8 ST**
1/4-1/2 **MIAMI, FL 33144**
0.386 mi.
2037 ft. **Site 2 of 2 in cluster DZ**

FL Miami-Dade Co. GTO **S104250187**
FL Miami-Dade IW **N/A**

Actual:
4 ft.

Focus Map:
4

Miami-Dade Co. GTO:

Region: DADE
Facility ID: 199903091143051
Permit Status: FACILITY NO LONGER NEEDS A PERMIT OR CLOSED
Permit Code: 7
Work Group: GDO
Work Group Number: 3987
Permit Number: GDO-00003987
Address Description: Not reported
Folio: 140020032660
Title Code: AOP
Title Code Description: ANNUAL OPERATING PERMIT
Permit Title: FATS, OILS AND GREASE DISCHARGE CONTROL
Permit Class: IGT
Permit Class Description: INGROUND GREASE TRAP

Miami-Dade Co. IW5:

Region: DADE
Facility ID: 200108011102336
Permit Status: FACILITY NO LONGER NEEDS A PERMIT OR CLOSED
Permit Code: 7
Work Group: IW5
Work Group Number: 13954
Permit Number: IW5-00013954
Address Description: Not reported
Folio: 140020032660
Title Code: AOP
Title Code Description: ANNUAL OPERATING PERMIT
Permit Title: INDUSTRIAL WASTE 5
Permit Class: REG
Permit Class Description: Regular permit

888 **CORAL WAY DEBRIS STAGING AREA**
East **7200 BLOCK CORAL WAY**
1/4-1/2 **CORAL GABLES, FL 33155**
0.387 mi.
2046 ft.

FL SWF/LF **S109688969**
N/A

Actual:
7 ft.

Focus Map:
6

SWF/LF:

Facility ID: 98230
District: SED
Lat/Long: 25:44:51.4294 / 80:18:49.3934
Class Type: 910
Classification: DISASTER DEBRIS MANAGEMENT SITE
Class Status: NFA,NO FURTHER ACTION (F)
Section: Not reported
Township: Not reported
Range: Not reported
Responsible Authority Name: Not reported
Responsible Authority Address: Not reported
Responsible Authority City,St,Zip: Not reported
Responsible Authority Phone: Not reported
Email Address1: Not reported

Map ID
Direction
Distance
Elevation

MAP FINDINGS

Site

Database(s)

EDR ID Number
EPA ID Number

CORAL WAY DEBRIS STAGING AREA (Continued)

S109688969

Email Address2: Not reported
Site Supervisor Name: Not reported
Site Supervisor Addr: Not reported
Site Supervisor City/State/Zip: Not reported
Site Supervisor Telephone: Not reported
Land Owner Name: Not reported
Land Owner Address: Not reported
Land Owner City/State/Zip: Not reported
Land Owner Telephone: Not reported

[Click here for Florida Oculus:](#)

EH889 TROPICAL PAINT & BODY SHOP
East 7270 SW 41 ST
1/4-1/2 MIAMI, FL 33155
0.388 mi.
2048 ft. Site 1 of 6 in cluster EH

FL Miami-Dade Co. AP
FL Miami-Dade IW
FL Enforcement

U003705370
N/A

Actual:
7 ft.

Focus Map:
8

Miami-Dade Co. AP:
Region: DADE
Facility ID: 199904211343586
Work Group: AP
Work Group Number: 1203
Permit Number: AP-00001203
Address Description: Not reported
Folio: 3040230120221
Title Code: AOP
Title Code Description: ANNUAL OPERATING PERMIT
Permit Title: AIR EMISSIONS
Permit Class: DERM
Permit Class Description: DADE COUNTY DERM PERMIT
Permit Status: PERMIT ISSUED
Permit Code: 5

Miami-Dade Co. IW5:
Region: DADE
Facility ID: 199909110836151
Permit Status: PERMIT ISSUED
Permit Code: 5
Work Group: IW5
Work Group Number: 7418
Permit Number: IW5-00007418
Address Description: Not reported
Folio: 3040230120221
Title Code: AOP
Title Code Description: ANNUAL OPERATING PERMIT
Permit Title: INDUSTRIAL WASTE 5
Permit Class: REG
Permit Class Description: Regular permit

Enforcement Miami-Dade:
Region: DADE
Enforcement Officer: Not reported
Facility Type: Site Assessment For Underground Tank
Facility Status: Open
Facility Status Code: O
Facility Type Code: SA/UGT

Map ID
Direction
Distance
Elevation

MAP FINDINGS

Site

Database(s)

EDR ID Number
EPA ID Number

TROPICAL PAINT & BODY SHOP (Continued)

U003705370

Status Date: 11/21/2002
Case Level: State Clean-Up Site
Case Number: 2002112113585230
Case Description: Not reported
Address Description: Not reported
Folio: 3040230120221
Officer Name: Not reported
Case Status Level: SC
Work Group: UT
Work Group Number: Not reported

Region: DADE
Enforcement Officer: Gary Service
Facility Type: Underground Tanks
Facility Status: Closed
Facility Status Code: C
Facility Type Code: UGT
Status Date: 1/17/1990
Case Level: Administrative Stage
Case Number: 1990071715215520
Case Description: Not reported
Address Description: Not reported
Folio: 3040230120221
Officer Name: Gary Service
Case Status Level: A
Work Group: NONE
Work Group Number: Not reported

EH890 **DAVID'S VOLVO SPECIALIST, CORP.**
East **7259 SW 42 ST**
1/4-1/2 **MIAMI, FL 33155**
0.390 mi.
2061 ft. **Site 2 of 6 in cluster EH**

FL Miami-Dade IW **S103266097**
N/A

Actual: Miami-Dade Co. IW5:
8 ft. Region: DADE
Focus Map: Facility ID: 199909110953590
8 Permit Status: PERMIT ISSUED
Permit Code: 5
Work Group: IW5
Work Group Number: 9819
Permit Number: IW5-00009819
Address Description: Not reported
Folio: 3040230120223
Title Code: AOP
Title Code Description: ANNUAL OPERATING PERMIT
Permit Title: INDUSTRIAL WASTE 5
Permit Class: REG
Permit Class Description: Regular permit

Map ID
Direction
Distance
Elevation

MAP FINDINGS

Site

Database(s)

EDR ID Number
EPA ID Number

EB891 **MERCEDES AUTOBAHN, INC.**
East **7245 SW 42 TER (FAC. A)**
1/4-1/2 **MIAMI, FL 33155**
0.391 mi.
2063 ft. **Site 4 of 7 in cluster EB**

FL Miami-Dade IW **S103266086**
N/A

Actual: Miami-Dade Co. IW5:
8 ft. Region: DADE
Focus Map: Facility ID: 199909110923334
8 Permit Status: PERMIT ISSUED
Permit Code: 5
Work Group: IW5
Work Group Number: 5397
Permit Number: IW5-00005397
Address Description: Not reported
Folio: 3040230170140
Title Code: AOP
Title Code Description: ANNUAL OPERATING PERMIT
Permit Title: INDUSTRIAL WASTE 5
Permit Class: REG
Permit Class Description: Regular permit

EB892 **MELS RESET CORP.**
East **7245 SW 42 TER (FAC. B)**
1/4-1/2 **MIAMI, FL 33155**
0.391 mi.
2063 ft. **Site 5 of 7 in cluster EB**

FL Miami-Dade IW **S117357575**
N/A

Actual: Miami-Dade Co. IW5:
8 ft. Region: DADE
Focus Map: Facility ID: 201311071019387
8 Permit Status: PERMIT ISSUED
Permit Code: 5
Work Group: IW5
Work Group Number: 21290
Permit Number: IW5-00021290
Address Description: Not reported
Folio: 3040230170140
Title Code: AOP
Title Code Description: ANNUAL OPERATING PERMIT
Permit Title: INDUSTRIAL WASTE 5
Permit Class: REG
Permit Class Description: Regular permit

EB893 **AA ELITE AUTO BODY CORP.**
East **7247 SW 42 TER**
1/4-1/2 **MIAMI, FL 33155**
0.391 mi.
2065 ft. **Site 6 of 7 in cluster EB**

FL Miami-Dade IW **S105569017**
N/A

Actual: Miami-Dade Co. IW5:
8 ft. Region: DADE
Focus Map: Facility ID: 200207191530561
8 Permit Status: PERMIT ISSUED
Permit Code: 5
Work Group: IW5
Work Group Number: 14594
Permit Number: IW5-00014594

Map ID
Direction
Distance
Elevation

MAP FINDINGS

Site

Database(s)

EDR ID Number
EPA ID Number

AA ELITE AUTO BODY CORP. (Continued)

S105569017

Address Description: Not reported
Folio: 3040230170120
Title Code: AOP
Title Code Description: ANNUAL OPERATING PERMIT
Permit Title: INDUSTRIAL WASTE 5
Permit Class: REG
Permit Class Description: Regular permit

894 SOUTH MIAMI
East SW 58TH STREET & 73RD AVENUE
1/4-1/2 MIAMI, FL 33143
0.391 mi.
2067 ft.

FL SWF/LF S110698167
N/A

Actual:
9 ft.
Focus Map:
8

SWF/LF:
Facility ID: 99361
District: SED
Lat/Long: 25:42:58.687 / 80:18:43.988
Class Type: 520
Classification: OLD DUMP
Class Status: NFA,NO FURTHER ACTION (F)
Section: 26
Township: 54
Range: 40
Responsible Authority Name: Not reported
Responsible Authority Address: Not reported
Responsible Authority City,St,Zip: Not reported
Responsible Authority Phone: Not reported
EMail Address1: Not reported
EMail Address2: Not reported
Site Supervisor Name: Not reported
Site Supervisor Addr: Not reported
Site Supervisor City/State/Zip: Not reported
Site Supervisor Telephone: Not reported
Land Owner Name: Not reported
Land Owner Address: Not reported
Land Owner City/State/Zip: Not reported
Land Owner Telephone: Not reported

[Click here for Florida Oculus:](#)

EH895 A & R TEAM AUTO SOLUTION, INC.
East 7257 SW 42 ST
1/4-1/2 MIAMI, FL 33155
0.392 mi.
2068 ft. Site 3 of 6 in cluster EH

FL Miami-Dade IW S119001512
N/A

Actual:
8 ft.
Focus Map:
8

Miami-Dade Co. IW5:
Region: DADE
Facility ID: 200009141216381
Permit Status: PERMIT ISSUED
Permit Code: 5
Work Group: IW5
Work Group Number: 13433
Permit Number: IW5-00013433
Address Description: Not reported

Map ID
Direction
Distance
Elevation

MAP FINDINGS

Site

Database(s)

EDR ID Number
EPA ID Number

A & R TEAM AUTO SOLUTION, INC. (Continued)

S119001512

Folio: 3040230120223
Title Code: AOP
Title Code Description: ANNUAL OPERATING PERMIT
Permit Title: INDUSTRIAL WASTE 5
Permit Class: REG
Permit Class Description: Regular permit

EB896 **AUTO PRO SOLUTIONS, LLC.**
East **7249 SW 42 TER**
1/4-1/2 **MIAMI, FL 33155**
0.392 mi.
2072 ft. **Site 7 of 7 in cluster EB**

FL Miami-Dade Co. AP **S103551663**
FL Miami-Dade IW **N/A**

Actual: Miami-Dade Co. AP:
8 ft. Region: DADE
Focus Map: Facility ID: 199904211349266
8 Work Group: AP
Work Group Number: 1545
Permit Number: AP-00001545
Address Description: Not reported
Folio: 3040230170120
Title Code: AOP
Title Code Description: ANNUAL OPERATING PERMIT
Permit Title: AIR EMISSIONS
Permit Class: DERM
Permit Class Description: DADE COUNTY DERM PERMIT
Permit Status: PERMIT ISSUED
Permit Code: 5

Miami-Dade Co. IW5:
Region: DADE
Facility ID: 199909110840110
Permit Status: PERMIT ISSUED
Permit Code: 5
Work Group: IW5
Work Group Number: 9587
Permit Number: IW5-00009587
Address Description: Not reported
Folio: 3040230170120
Title Code: AOP
Title Code Description: ANNUAL OPERATING PERMIT
Permit Title: INDUSTRIAL WASTE 5
Permit Class: REG
Permit Class Description: Regular permit

897 **IMPRESSIONS OF MIAMI**
East **7274 SW 48 ST**
1/4-1/2 **MIAMI, FL 33155**
0.395 mi.
2086 ft.

FL Miami-Dade IW **S104245175**
N/A

Actual: Miami-Dade Co. IW6:
8 ft. Region: DADE
Focus Map: Facility ID: 199909111503496
8 Permit Status: FACILITY NO LONGER NEEDS A PERMIT OR CLOSED
Permit Code: 7

Map ID
Direction
Distance
Elevation

MAP FINDINGS

Site

Database(s)

EDR ID Number
EPA ID Number

IMPRESSIONS OF MIAMI (Continued)

S104245175

Work Group: IW6
Work Group Number: 1653
Permit Number: IW6-00001653
Address Description: Not reported
Folio: 3040230560010
Title Code: AOP
Title Code Description: ANNUAL OPERATING PERMIT
Permit Title: WELLFIELD PROTECTION
Permit Class: B
Permit Class Description: Shared access tenants on septic tank

Miami-Dade Co. IW5:

Region: DADE
Facility ID: 199909111316379
Permit Status: FACILITY NO LONGER NEEDS A PERMIT OR CLOSED
Permit Code: 7
Work Group: IW5
Work Group Number: 9864
Permit Number: IW5-00009864
Address Description: Not reported
Folio: 3040230560010
Title Code: AOP
Title Code Description: ANNUAL OPERATING PERMIT
Permit Title: INDUSTRIAL WASTE 5
Permit Class: REG
Permit Class Description: Regular permit

EI898 **OLD SCHOOL CUSTOMS MIAMI, LLC.**
East **7254 SW 40 ST**
1/4-1/2 **MIAMI, FL 33155**
0.397 mi.
2098 ft. **Site 1 of 3 in cluster EI**

FL Miami-Dade IW **S123483136**
N/A

Actual: Miami-Dade Co. IW5:
7 ft. Region: DADE
Focus Map: Facility ID: 201812261009238
8 Permit Status: PERMIT ISSUED
Permit Code: 5
Work Group: IW5
Work Group Number: 23339
Permit Number: IW5-00023339
Address Description: Not reported
Folio: 3040230100010
Title Code: AOP
Title Code Description: ANNUAL OPERATING PERMIT
Permit Title: INDUSTRIAL WASTE 5
Permit Class: REG
Permit Class Description: Regular permit

Map ID
Direction
Distance
Elevation

MAP FINDINGS

Site

Database(s)

EDR ID Number
EPA ID Number

899
East
1/4-1/2
0.397 mi.
2098 ft.

MOTOR CITY MIAMI, INC.
7248 SW 42 TER
MIAMI, FL 33155

FL Miami-Dade IW
S112149476
N/A

Actual:
8 ft.

Miami-Dade Co. IW5:

Focus Map:
8

Region: DADE
Facility ID: 201208291539270
Permit Status: PERMIT ISSUED
Permit Code: 5
Work Group: IW5
Work Group Number: 20721
Permit Number: IW5-00020721
Address Description: Not reported
Folio: 3040230210011
Title Code: AOP
Title Code Description: ANNUAL OPERATING PERMIT
Permit Title: INDUSTRIAL WASTE 5
Permit Class: REG
Permit Class Description: Regular permit

900
West
1/4-1/2
0.399 mi.
2107 ft.

DRYCLEAN USA
8004 SW 81 ST
MIAMI, FL 33143

FL Miami-Dade IW
S104290896
N/A

Actual:
7 ft.

Miami-Dade Co. IW5:

Focus Map:
9

Region: DADE
Facility ID: 199909111348252
Permit Status: FACILITY NO LONGER NEEDS A PERMIT OR CLOSED
Permit Code: 7
Work Group: IW5
Work Group Number: 11223
Permit Number: IW5-00011223
Address Description: Not reported
Folio: 3040340170060
Title Code: AOP
Title Code Description: ANNUAL OPERATING PERMIT
Permit Title: INDUSTRIAL WASTE 5
Permit Class: REG
Permit Class Description: Regular permit

EI901
East
1/4-1/2
0.400 mi.
2113 ft.

STAR PARTS, INC
7252 SW 40 ST
MIAMI, FL 33155
Site 2 of 3 in cluster EI

FL Miami-Dade IW
FL Enforcement
S103833370
N/A

Actual:
7 ft.

Miami-Dade Co. IW5:

Focus Map:
8

Region: DADE
Facility ID: 199909111229207
Permit Status: FACILITY NO LONGER NEEDS A PERMIT OR CLOSED
Permit Code: 7
Work Group: IW5
Work Group Number: 6354
Permit Number: IW5-00006354

Map ID
Direction
Distance
Elevation

MAP FINDINGS

Site

Database(s)

EDR ID Number
EPA ID Number

STAR PARTS, INC (Continued)

S103833370

Address Description: Not reported
Folio: 3040230110012
Title Code: AOP
Title Code Description: ANNUAL OPERATING PERMIT
Permit Title: INDUSTRIAL WASTE 5
Permit Class: REG
Permit Class Description: Regular permit

Enforcement Miami-Dade:

Region: DADE
Enforcement Officer: Donna Gordon
Facility Type: Site Assessment Required
Facility Status: Closed
Facility Status Code: C
Facility Type Code: SA
Status Date: 9/12/1995
Case Level: Administrative Stage
Case Number: 1992111311204800
Case Description: IDUSTRIAL WASTE DISCHARGED TO GROUND VIA STORMDRAIN.
Address Description: Not reported
Folio: 3040230110012
Officer Name: Donna Gordon
Case Status Level: A
Work Group: NONE
Work Group Number: Not reported

902
West
1/4-1/2
0.402 mi.
2123 ft.

GREATER MIAMI YOUTH FOR CHRIST,
9350 SW 79 AVE
MIAMI, FL 33156

FL Miami-Dade IW

S104245214
N/A

Actual:
12 ft.
Focus Map:
11

Miami-Dade Co. IW6:

Region: DADE
Facility ID: 199909111503091
Permit Status: FACILITY NO LONGER NEEDS A PERMIT OR CLOSED
Permit Code: 7
Work Group: IW6
Work Group Number: 1303
Permit Number: IW6-00001303
Address Description: Not reported
Folio: 3050030060040
Title Code: AOP
Title Code Description: ANNUAL OPERATING PERMIT
Permit Title: WELLFIELD PROTECTION
Permit Class: B
Permit Class Description: Shared access tenants on septic tank

Map ID
Direction
Distance
Elevation

MAP FINDINGS

Site

Database(s)

EDR ID Number
EPA ID Number

EJ903
East
1/4-1/2
0.403 mi.
2130 ft.
GALCERAN AUTO ELECTRIC, INC.
7301 SW 8 ST
MIAMI, FL 33144
Site 1 of 3 in cluster EJ

FL Miami-Dade IW
U003702934
N/A

Actual:
4 ft.
Focus Map:
4
Miami-Dade Co. IW5:
Region: DADE
Facility ID: 199909111417564
Permit Status: PERMIT ISSUED
Permit Code: 5
Work Group: IW5
Work Group Number: 2239
Permit Number: IW5-00002239
Address Description: Not reported
Folio: 140020032680
Title Code: AOP
Title Code Description: ANNUAL OPERATING PERMIT
Permit Title: INDUSTRIAL WASTE 5
Permit Class: REG
Permit Class Description: Regular permit

EF904
East
1/4-1/2
0.403 mi.
2130 ft.
GOODYEAR AUTO SERVICE CENTER
9001 S DIXIE HWY
PINECREST, FL 33156
Site 2 of 2 in cluster EF

FL Miami-Dade IW
U003702207
N/A

Actual:
11 ft.
Focus Map:
10
Miami-Dade Co. IW5:
Region: DADE
Facility ID: 199909110858267
Permit Status: PERMIT ISSUED
Permit Code: 5
Work Group: IW5
Work Group Number: 1432
Permit Number: IW5-00001432
Address Description: Not reported
Folio: 2050020000220
Title Code: AOP
Title Code Description: ANNUAL OPERATING PERMIT
Permit Title: INDUSTRIAL WASTE 5
Permit Class: REG
Permit Class Description: Regular permit

EK905
NNW
1/4-1/2
0.404 mi.
2132 ft.
DAVILA TRUCK MAINTENANCE, LLC.
1709 NW 79 AVE
DORAL, FL 33126
Site 1 of 12 in cluster EK

FL Miami-Dade IW
S117357498
N/A

Actual:
5 ft.
Focus Map:
1
Miami-Dade Co. IW5:
Region: DADE
Facility ID: 201309111503300
Permit Status: FACILITY NO LONGER NEEDS A PERMIT OR CLOSED
Permit Code: 7
Work Group: IW5
Work Group Number: 21204
Permit Number: IW5-00021204

Map ID
Direction
Distance
Elevation

MAP FINDINGS

Site

Database(s)

EDR ID Number
EPA ID Number

DAVILA TRUCK MAINTENANCE, LLC. (Continued)

S117357498

Address Description: Not reported
Folio: 3530340060010
Title Code: AOP
Title Code Description: ANNUAL OPERATING PERMIT
Permit Title: INDUSTRIAL WASTE 5
Permit Class: REG
Permit Class Description: Regular permit

EK906 VET BRANDS INTERNATIONAL, INC.
NNW 1711-13 NW 79 AVE
1/4-1/2 DORAL, FL 33126
0.404 mi.
2134 ft. Site 2 of 12 in cluster EK

FL Miami-Dade IW S106911644
N/A

Actual: Miami-Dade Co. IW5:
5 ft. Region: DADE
Focus Map: Facility ID: 200107101054137
1 Permit Status: FACILITY NO LONGER NEEDS A PERMIT OR CLOSED
Permit Code: 7
Work Group: IW5
Work Group Number: 13924
Permit Number: IW5-00013924
Address Description: Not reported
Folio: 3530340060010
Title Code: AOP
Title Code Description: ANNUAL OPERATING PERMIT
Permit Title: INDUSTRIAL WASTE 5
Permit Class: REG
Permit Class Description: Regular permit

EK907 LOUIS 1941, INC.\\DBA FLASH PRINTING
NNW 1713 NW 79 AVE
1/4-1/2 MIAMI, FL 33126
0.405 mi.
2136 ft. Site 3 of 12 in cluster EK

FL Miami-Dade IW S103447670
N/A

Actual: Miami-Dade Co. IW5:
5 ft. Region: DADE
Focus Map: Facility ID: 199909110952477
1 Permit Status: FACILITY NO LONGER NEEDS A PERMIT OR CLOSED
Permit Code: 7
Work Group: IW5
Work Group Number: 9588
Permit Number: IW5-00009588
Address Description: Not reported
Folio: 3530340060010
Title Code: AOP
Title Code Description: ANNUAL OPERATING PERMIT
Permit Title: INDUSTRIAL WASTE 5
Permit Class: REG
Permit Class Description: Regular permit

Map ID
Direction
Distance
Elevation

MAP FINDINGS

Site

Database(s)

EDR ID Number
EPA ID Number

EG908 **SHOWTIME PET CLUB BOUTIQUE**
East **7371 SW 8 ST**
1/4-1/2 **MIAMI, FL 33144**
0.405 mi.
2141 ft. **Site 2 of 2 in cluster EG**

FL Miami-Dade IW **S117357488**
N/A

Actual: Miami-Dade Co. IW5:
4 ft. Region: DADE
Focus Map: Facility ID: 201308301218009
4 Permit Status: FACILITY NO LONGER NEEDS A PERMIT OR CLOSED
Permit Code: 7
Work Group: IW5
Work Group Number: 21194
Permit Number: IW5-00021194
Address Description: Not reported
Folio: 140020032470
Title Code: AOP
Title Code Description: ANNUAL OPERATING PERMIT
Permit Title: INDUSTRIAL WASTE 5
Permit Class: REG
Permit Class Description: Regular permit

EK909 **HOME HEALTH CARE OF AMERICA INC**
NNW **1717 NW 79TH AVE**
1/4-1/2 **DORAL, FL 33126**
0.405 mi.
2141 ft. **Site 4 of 12 in cluster EK**

RCRA NonGen / NLR **1000196978**
FL Miami-Dade IW **FLD032681975**

Actual: RCRA NonGen / NLR:
5 ft. Date form received by agency: 12/12/2011
Focus Map: Facility name: HOME HEALTH CARE OF AMERICA INC
1 Facility address: 1717 NW 79TH AVE
DORAL, FL 33126-1112
EPA ID: FLD032681975
Mailing address: NW 79TH AVE
DORAL, FL 33126-1112
Contact: JOSE CABALEIRO
Contact address: NW 79TH AVE
DORAL, FL 33126-1112
Contact country: US
Contact telephone: 305-591-9995
Contact email: Not reported
EPA Region: 04
Land type: Private
Classification: Non-Generator
Description: Handler: Non-Generators do not presently generate hazardous waste

Owner/Operator Summary:
Owner/operator name: JOSE CABALEIRO, R PH
Owner/operator address: 1717 NW 79TH AVE
DORAL, FL 33126
Owner/operator country: US
Owner/operator telephone: Not reported
Owner/operator email: Not reported
Owner/operator fax: Not reported
Owner/operator extension: Not reported
Legal status: Private
Owner/Operator Type: Owner
Owner/Op start date: 10/18/1996

Map ID
Direction
Distance
Elevation

MAP FINDINGS

Site

Database(s)

EDR ID Number
EPA ID Number

HOME HEALTH CARE OF AMERICA INC (Continued)

1000196978

Owner/Op end date: Not reported

Handler Activities Summary:

U.S. importer of hazardous waste: No
Mixed waste (haz. and radioactive): No
Recycler of hazardous waste: No
Transporter of hazardous waste: No
Treater, storer or disposer of HW: No
Underground injection activity: No
On-site burner exemption: No
Furnace exemption: No
Used oil fuel burner: No
Used oil processor: No
User oil refiner: No
Used oil fuel marketer to burner: No
Used oil Specification marketer: No
Used oil transfer facility: No
Used oil transporter: No

Historical Generators:

Date form received by agency: 10/21/1987
Site name: HOME HEALTH CARE OF AMERICA INC
Classification: Not a generator, verified

Violation Status: No violations found

Evaluation Action Summary:

Evaluation date: 10/10/1983
Evaluation: COMPLIANCE EVALUATION INSPECTION ON-SITE
Area of violation: Not reported
Date achieved compliance: Not reported
Evaluation lead agency: State

Miami-Dade Co. IW5:

Region: DADE
Facility ID: 199909111117171
Permit Status: FACILITY NO LONGER NEEDS A PERMIT OR CLOSED
Permit Code: 7
Work Group: IW5
Work Group Number: 1177
Permit Number: IW5-00001177
Address Description: Not reported
Folio: 3530340060010
Title Code: AOP
Title Code Description: ANNUAL OPERATING PERMIT
Permit Title: INDUSTRIAL WASTE 5
Permit Class: REG
Permit Class Description: Regular permit

Map ID
Direction
Distance
Elevation

MAP FINDINGS

Site

Database(s)

EDR ID Number
EPA ID Number

910
West
1/4-1/2
0.405 mi.
2141 ft.

8080 WEST FLAGLER INC
8080 W FLAGLER ST
MIAMI, FL 33144

FL Miami-Dade IW
FL Enforcement

S105175682
N/A

Actual:
6 ft.

Focus Map:
3

Miami-Dade Co. IW5:

Region: DADE
Facility ID: 200112111515399
Permit Status: FACILITY NO LONGER NEEDS A PERMIT OR CLOSED
Permit Code: 7
Work Group: IW5
Work Group Number: 14194
Permit Number: IW5-00014194
Address Description: Not reported
Folio: 3040030011160
Title Code: AOP
Title Code Description: ANNUAL OPERATING PERMIT
Permit Title: INDUSTRIAL WASTE 5
Permit Class: REG
Permit Class Description: Regular permit

Enforcement Miami-Dade:

Region: DADE
Enforcement Officer: LYNN WESTALL
Facility Type: PUMP STATION
Facility Status: Closed
Facility Status Code: C
Facility Type Code: PSO
Status Date: 4/17/2000
Case Level: Ticket Issued
Case Number: 2000030215544970
Case Description: 24-35.1 FAILURE TO PROPERLY SECURE OPERATING PERMIT
Address Description: Not reported
Folio: 3040030011160
Officer Name: LYNN WESTALL
Case Status Level: T
Work Group: NONE
Work Group Number: Not reported

Region: DADE
Enforcement Officer: Not reported
Facility Type: Pump Station
Facility Status: Closed
Facility Status Code: C
Facility Type Code: PSO
Status Date: 3/24/2004
Case Level: Ticket Issued
Case Number: 2001090415152460
Case Description: PUMP OUT OF SERVICE/NO ACCESS TO WET WELL
Address Description: Not reported
Folio: 3040030011160
Officer Name: Not reported
Case Status Level: T
Work Group: PSO
Work Group Number: Not reported

Region: DADE
Enforcement Officer: JOSEPH RAMDIAL

Map ID
Direction
Distance
Elevation

MAP FINDINGS

Site

Database(s)

EDR ID Number
EPA ID Number

8080 WEST FLAGLER INC (Continued)

S105175682

Facility Type: Pump Station
Facility Status: Closed
Facility Status Code: C
Facility Type Code: PSO
Status Date: 11/15/2006
Case Level: Ticket Issued
Case Number: 2005090214545190
Case Description: 24-29 VOI CHAP 24-COND OF PERMIT SSES-A
Address Description: Not reported
Folio: 3040030011160
Officer Name: JOSEPH RAMDIAL
Case Status Level: T
Work Group: PSO
Work Group Number: Not reported

EH911 A & R TEAM AUTO SOLUTION, INC.
East 7241 SW 42 ST
1/4-1/2 MIAMI, FL 33155
0.406 mi.
2145 ft. Site 4 of 6 in cluster EH

FL Miami-Dade IW S123483116
N/A

Actual: Miami-Dade Co. IW5:
7 ft. Region: DADE
Focus Map: Facility ID: 201811271410460
8 Permit Status: NEW FACILITY, NEVER HAD A PERMIT
Permit Code: 10
Work Group: IW5
Work Group Number: 23319
Permit Number: IW5-00023319
Address Description: Not reported
Folio: 3040230120250
Title Code: AOP
Title Code Description: ANNUAL OPERATING PERMIT
Permit Title: INDUSTRIAL WASTE 5
Permit Class: REG
Permit Class Description: Regular permit

912 TRANE COMPANY
NNE 7415 NW 19 ST (C)
1/4-1/2 MIAMI, FL 33126
0.407 mi.
2151 ft.

FL Miami-Dade IW S118741123
N/A

Actual: Miami-Dade Co. IW5:
4 ft. Region: DADE
Focus Map: Facility ID: 199909110824371
2 Permit Status: FACILITY NO LONGER NEEDS A PERMIT OR CLOSED
Permit Code: 7
Work Group: IW5
Work Group Number: 1422
Permit Number: IW5-00001422
Address Description: Not reported
Folio: 3030350080030
Title Code: AOP
Title Code Description: ANNUAL OPERATING PERMIT
Permit Title: INDUSTRIAL WASTE 5

Map ID
Direction
Distance
Elevation

MAP FINDINGS

Site

Database(s)

EDR ID Number
EPA ID Number

TRANE COMPANY (Continued)

S118741123

Permit Class: REG
Permit Class Description: Regular permit

EK913 SQUARE ONE ARMORING SERVICES
NNW 1729 NW 79 AVE
1/4-1/2 MIAMI, FL 33126
0.408 mi.
2153 ft. Site 5 of 12 in cluster EK

FL Miami-Dade IW S104291765
N/A

Actual: Miami-Dade Co. IW5:
5 ft. Region: DADE
Focus Map: Facility ID: 199912161142450
1 Permit Status: FACILITY NO LONGER NEEDS A PERMIT OR CLOSED
Permit Code: 7
Work Group: IW5
Work Group Number: 12884
Permit Number: IW5-00012884
Address Description: Not reported
Folio: 3530340060010
Title Code: AOP
Title Code Description: ANNUAL OPERATING PERMIT
Permit Title: INDUSTRIAL WASTE 5
Permit Class: REG
Permit Class Description: Regular permit

EL914 EXPERT PRINTING & GRAPHICS
East 7285 W FLAGLER ST
1/4-1/2 MIAMI, FL 33144
0.410 mi.
2163 ft. Site 1 of 7 in cluster EL

FL Miami-Dade IW S103266111
N/A

Actual: Miami-Dade Co. IW5:
4 ft. Region: DADE
Focus Map: Facility ID: 199909110933240
4 Permit Status: FACILITY NO LONGER NEEDS A PERMIT OR CLOSED
Permit Code: 7
Work Group: IW5
Work Group Number: 7812
Permit Number: IW5-00007812
Address Description: Not reported
Folio: 3040020091610
Title Code: AOP
Title Code Description: ANNUAL OPERATING PERMIT
Permit Title: INDUSTRIAL WASTE 5
Permit Class: REG
Permit Class Description: Regular permit

Map ID
Direction
Distance
Elevation

MAP FINDINGS

Site

Database(s)

EDR ID Number
EPA ID Number

EL915
East
1/4-1/2
0.410 mi.
2163 ft.
EXPERT PRINTING
7293 W FLAGLER ST
MIAMI, FL 33126
Site 2 of 7 in cluster EL

FL Miami-Dade IW
S104287378
N/A

Actual:
4 ft.
Focus Map:
4
Miami-Dade Co. IW5:
Region: DADE
Facility ID: 199909111126079
Permit Status: FACILITY NO LONGER NEEDS A PERMIT OR CLOSED
Permit Code: 7
Work Group: IW5
Work Group Number: 2575
Permit Number: IW5-00002575
Address Description: Not reported
Folio: 3040020091610
Title Code: AOP
Title Code Description: ANNUAL OPERATING PERMIT
Permit Title: INDUSTRIAL WASTE 5
Permit Class: REG
Permit Class Description: Regular permit

EL916
East
1/4-1/2
0.410 mi.
2163 ft.
HEALING AT HAND, INC.
7303-07 W FLAGLER ST
MIAMI, FL 33144
Site 3 of 7 in cluster EL

FL Miami-Dade IW
S104290748
N/A

Actual:
4 ft.
Focus Map:
4
Miami-Dade Co. IW5:
Region: DADE
Facility ID: 199909111346372
Permit Status: FACILITY NO LONGER NEEDS A PERMIT OR CLOSED
Permit Code: 7
Work Group: IW5
Work Group Number: 10886
Permit Number: IW5-00010886
Address Description: Not reported
Folio: 3040020091620
Title Code: AOP
Title Code Description: ANNUAL OPERATING PERMIT
Permit Title: INDUSTRIAL WASTE 5
Permit Class: REG
Permit Class Description: Regular permit

EL917
East
1/4-1/2
0.410 mi.
2163 ft.
PIDIMAR COIN LAUNDRY
7289-91 W FLAGLER ST
MIAMI, FL 33144
Site 4 of 7 in cluster EL

FL Miami-Dade IW
S105175545
N/A

Actual:
4 ft.
Focus Map:
4
Miami-Dade Co. IW5:
Region: DADE
Facility ID: 199909111347588
Permit Status: FACILITY NO LONGER NEEDS A PERMIT OR CLOSED
Permit Code: 7
Work Group: IW5
Work Group Number: 11159
Permit Number: IW5-00011159

Map ID
Direction
Distance
Elevation

MAP FINDINGS

Site

Database(s)

EDR ID Number
EPA ID Number

PIDIMAR COIN LAUNDRY (Continued)

S105175545

Address Description: Not reported
Folio: 3040020091620
Title Code: AOP
Title Code Description: ANNUAL OPERATING PERMIT
Permit Title: INDUSTRIAL WASTE 5
Permit Class: REG
Permit Class Description: Regular permit

EL918
East
1/4-1/2
0.413 mi.
2179 ft.
JF AUTO PARTS SERVICE, LLC.
7300 W FLAGLER ST
MIAMI, FL 33144
Site 5 of 7 in cluster EL

FL Miami-Dade IW **S104513254**
N/A

Actual: Miami-Dade Co. IW5:
3 ft. Region: DADE
Focus Map: Facility ID: 199909110901431
4 Permit Status: PERMIT ISSUED
Permit Code: 5
Work Group: IW5
Work Group Number: 2124
Permit Number: IW5-00002124
Address Description: Not reported
Folio: 3040020080432
Title Code: AOP
Title Code Description: ANNUAL OPERATING PERMIT
Permit Title: INDUSTRIAL WASTE 5
Permit Class: REG
Permit Class Description: Regular permit

EJ919
East
1/4-1/2
0.414 mi.
2184 ft.
DR. MILEYDI PEREZ, INC.
7337 SW 8 ST
MIAMI, FL 33144
Site 2 of 3 in cluster EJ

FL Miami-Dade IW **S119001668**
N/A

Actual: Miami-Dade Co. IW5:
4 ft. Region: DADE
Focus Map: Facility ID: 201610111235196
4 Permit Status: PERMIT ISSUED
Permit Code: 5
Work Group: IW5
Work Group Number: 22476
Permit Number: IW5-00022476
Address Description: Not reported
Folio: 140020032660
Title Code: AOP
Title Code Description: ANNUAL OPERATING PERMIT
Permit Title: INDUSTRIAL WASTE 5
Permit Class: REG
Permit Class Description: Regular permit

Map ID
Direction
Distance
Elevation

MAP FINDINGS

Site

Database(s)

EDR ID Number
EPA ID Number

EL920
East
1/4-1/2
0.414 mi.
2186 ft.
SUN TIRE COMPANY
7300 W FLAGLER ST
MIAMI DADE (County), FL
Site 6 of 7 in cluster EL

FL Miami-Dade Co. HWS
S107553077
N/A

Actual:
3 ft.
Focus Map:
4

Miami-Dade Co. HWS:
Region: DADE
Property Tax Folio #: 3040020080432
Phase Type: Not reported
Facility ID: 1999090513180600
Phase: 1
DEP Number: 9046280
State Class: ATRP
Eligibility: PARTIAL
State Rank: 13
Phase Description: PENDING ENVIRONMENTAL ASSESSMENT ACTIVITIES
Phase Type Description: Not reported
COI Name: Not reported
COI Travel Time: Not reported
X Coordinate: 881964
Y Coordinate: 522610
Decode of state class: Abandoned Tank Restoration Program: The business must have ceased using petroleum products by March 1, 1990. State-contracted cleanup is only available to small businesses or not-for profit corporations.
Work Group: UT
Work Group Number: 3346
Start Date: 1992-06-03 00:00:00
Address Description: Not reported
Latitude: 25.77
Longitude: -80.314

EK921
NNW
1/4-1/2
0.417 mi.
2200 ft.
FK IRONS, INC.
1775 NW 79 AVE
DORAL, FL 33126
Site 6 of 12 in cluster EK

FL Miami-Dade IW
S121312381
N/A

Actual:
5 ft.
Focus Map:
1

Miami-Dade Co. IW5:
Region: DADE
Facility ID: 201710051133358
Permit Status: PERMIT ISSUED
Permit Code: 5
Work Group: IW5
Work Group Number: 22856
Permit Number: IW5-00022856
Address Description: Not reported
Folio: 3530340060010
Title Code: AOP
Title Code Description: ANNUAL OPERATING PERMIT
Permit Title: INDUSTRIAL WASTE 5
Permit Class: REG
Permit Class Description: Regular permit

Map ID
Direction
Distance
Elevation

MAP FINDINGS

EDR ID Number
EPA ID Number

EM922
East
1/4-1/2
0.417 mi.
2201 ft.
VILA AUTO CENTER, INC.
7236 SW 42 ST (BAY 1 & 2)
MIAMI, FL 33155
Site 1 of 4 in cluster EM

FL Miami-Dade IW
S109418530
N/A

Actual:
8 ft.
Focus Map:
8
Miami-Dade Co. IW5:
Region: DADE
Facility ID: 199909110920197
Permit Status: PERMIT ISSUED
Permit Code: 5
Work Group: IW5
Work Group Number: 4619
Permit Number: IW5-00004619
Address Description: Not reported
Folio: 3040230120430
Title Code: AOP
Title Code Description: ANNUAL OPERATING PERMIT
Permit Title: INDUSTRIAL WASTE 5
Permit Class: REG
Permit Class Description: Regular permit

EM923
East
1/4-1/2
0.417 mi.
2201 ft.
IVAN'S MACHINE SHOP
7236 SW 42 ST (BAY B)
MIAMI, FL 33155
Site 2 of 4 in cluster EM

FL Miami-Dade IW
S110996613
N/A

Actual:
8 ft.
Focus Map:
8
Miami-Dade Co. IW5:
Region: DADE
Facility ID: 201104121226230
Permit Status: PERMIT ISSUED
Permit Code: 5
Work Group: IW5
Work Group Number: 20161
Permit Number: IW5-00020161
Address Description: Not reported
Folio: 3040230120430
Title Code: AOP
Title Code Description: ANNUAL OPERATING PERMIT
Permit Title: INDUSTRIAL WASTE 5
Permit Class: REG
Permit Class Description: Regular permit

EM924
East
1/4-1/2
0.417 mi.
2201 ft.
AGI INTERNATIONAL, INC.
7236 SW 42 ST (BAY 4)
MIAMI, FL 33155
Site 3 of 4 in cluster EM

FL Miami-Dade IW
S110304249
N/A

Actual:
8 ft.
Focus Map:
8
Miami-Dade Co. IW5:
Region: DADE
Facility ID: 201005041026257
Permit Status: PERMIT ISSUED
Permit Code: 5
Work Group: IW5
Work Group Number: 19662
Permit Number: IW5-00019662

Map ID
Direction
Distance
Elevation

MAP FINDINGS

Site

Database(s)

EDR ID Number
EPA ID Number

AGI INTERNATIONAL, INC. (Continued)

S110304249

Address Description: Not reported
Folio: 3040230120430
Title Code: AOP
Title Code Description: ANNUAL OPERATING PERMIT
Permit Title: INDUSTRIAL WASTE 5
Permit Class: REG
Permit Class Description: Regular permit

925
West
1/4-1/2
0.417 mi.
2202 ft.

DR. LOIS MARRERO D.D.S.
2381 SW 81 AVE
MIAMI, FL 33155

FL Miami-Dade IW **S117357142**
N/A

Actual:
8 ft.
Focus Map:
5

Miami-Dade Co. IW5:
Region: DADE
Facility ID: 201210221259349
Permit Status: FACILITY NO LONGER NEEDS A PERMIT OR CLOSED
Permit Code: 7
Work Group: IW5
Work Group Number: 20799
Permit Number: IW5-00020799
Address Description: Not reported
Folio: 3040100040010
Title Code: AOP
Title Code Description: ANNUAL OPERATING PERMIT
Permit Title: INDUSTRIAL WASTE 5
Permit Class: REG
Permit Class Description: Regular permit

EI926
East
1/4-1/2
0.417 mi.
2203 ft.

BIRD RD SUBARU
7240 BIRD RD
MIAMI, FL 33155
Site 3 of 3 in cluster EI

RCRA-CESQG **1000183933**
FINDS **FLD981758808**
FL Miami-Dade Co. AP
FL Miami-Dade IW

Actual:
7 ft.
Focus Map:
8

RCRA-CESQG:
Date form received by agency: 04/23/2012
Facility name: BIRD RD SUBARU
Facility address: 7240 BIRD RD
MIAMI, FL 33155-6632
EPA ID: FLD981758808
Mailing address: BIRD RD
MIAMI, FL 33155-6632
Contact: ORESTES Y TRUJILLO
Contact address: BIRD ROAD
MIAMI, FL 33155
Contact country: US
Contact telephone: 305-267-5180
Contact email: ORESTEY@BELLSOUTH.NET
EPA Region: 04
Classification: Conditionally Exempt Small Quantity Generator
Description: Handler: generates 100 kg or less of hazardous waste per calendar month, and accumulates 1000 kg or less of hazardous waste at any time; or generates 1 kg or less of acutely hazardous waste per calendar month, and accumulates at any time: 1 kg or less of acutely hazardous

Map ID
Direction
Distance
Elevation

MAP FINDINGS

Site

Database(s)

EDR ID Number
EPA ID Number

BIRD RD SUBARU (Continued)

1000183933

waste; or 100 kg or less of any residue or contaminated soil, waste or other debris resulting from the cleanup of a spill, into or on any land or water, of acutely hazardous waste; or generates 100 kg or less of any residue or contaminated soil, waste or other debris resulting from the cleanup of a spill, into or on any land or water, of acutely hazardous waste during any calendar month, and accumulates at any time: 1 kg or less of acutely hazardous waste; or 100 kg or less of any residue or contaminated soil, waste or other debris resulting from the cleanup of a spill, into or on any land or water, of acutely hazardous waste

Owner/Operator Summary:

Owner/operator name: BIRD AUTOMOTIVE LLC
Owner/operator address: 7240 BIRD ROAD
MIAMI, FL 33155
Owner/operator country: US
Owner/operator telephone: 305-267-5180
Owner/operator email: Not reported
Owner/operator fax: Not reported
Owner/operator extension: Not reported
Legal status: Private
Owner/Operator Type: Operator
Owner/Op start date: 04/23/2012
Owner/Op end date: Not reported

Owner/operator name: BIRD AUTOMOTIVE LLC
Owner/operator address: 7240 BIRD ROAD
MIAMI, FL 33155
Owner/operator country: US
Owner/operator telephone: 305-267-5180
Owner/operator email: Not reported
Owner/operator fax: Not reported
Owner/operator extension: Not reported
Legal status: Private
Owner/Operator Type: Owner
Owner/Op start date: 04/23/2012
Owner/Op end date: Not reported

Owner/operator name: CARLOS BROUWER
Owner/operator address: 7240 BIRD RD
MIAMI, FL 33155
Owner/operator country: US
Owner/operator telephone: Not reported
Owner/operator email: Not reported
Owner/operator fax: Not reported
Owner/operator extension: Not reported
Legal status: Private
Owner/Operator Type: Owner
Owner/Op start date: 10/18/1996
Owner/Op end date: 04/23/2012

Handler Activities Summary:

U.S. importer of hazardous waste: No
Mixed waste (haz. and radioactive): No
Recycler of hazardous waste: No
Transporter of hazardous waste: No

Map ID
Direction
Distance
Elevation

MAP FINDINGS

Site

Database(s)

EDR ID Number
EPA ID Number

BIRD RD SUBARU (Continued)

1000183933

Treater, storer or disposer of HW: No
Underground injection activity: No
On-site burner exemption: No
Furnace exemption: No
Used oil fuel burner: No
Used oil processor: No
Used oil refiner: No
Used oil fuel marketer to burner: No
Used oil Specification marketer: No
Used oil transfer facility: No
Used oil transporter: No

. Waste code: D001
. Waste name: IGNITABLE WASTE

Historical Generators:

Date form received by agency: 12/08/1986
Site name: BIRD RD MAZDA
Classification: Small Quantity Generator

Violation Status: No violations found

FINDS:

Registry ID: 110007417367

Environmental Interest/Information System

Florida Environmental System Today Application (FIESTA) Data
Maintenance (FDM) system maintains entity, environmental interest and
affiliation data for the State of Florida.

[Click this hyperlink](#) while viewing on your computer to access
additional FINDS: detail in the EDR Site Report.

Miami-Dade Co. AP:

Region: DADE
Facility ID: 200804301402335
Work Group: AP
Work Group Number: 2529
Permit Number: AP-00002529
Address Description: Not reported
Folio: 3040230120071
Title Code: AOP
Title Code Description: ANNUAL OPERATING PERMIT
Permit Title: AIR POLLUTION
Permit Class: DERM
Permit Class Description: DADE COUNTY DERM PERMIT
Permit Status: PERMIT ISSUED
Permit Code: 5

Miami-Dade Co. IW5:

Region: DADE
Facility ID: 199909110856407
Permit Status: PERMIT ISSUED
Permit Code: 5

Map ID
Direction
Distance
Elevation

MAP FINDINGS

Site

Database(s)

EDR ID Number
EPA ID Number

BIRD RD SUBARU (Continued)

1000183933

Work Group: IW5
Work Group Number: 1017
Permit Number: IW5-00001017
Address Description: Not reported
Folio: 3040230120071
Title Code: AOP
Title Code Description: ANNUAL OPERATING PERMIT
Permit Title: INDUSTRIAL WASTE 5
Permit Class: REG
Permit Class Description: Regular permit

EK927 NNW 1/4-1/2 0.418 mi. 2205 ft.
HULETT ENVIROMENTAL SERVICES, INC.
1779 NW 79 AVE
DORAL, FL 33126

FL Miami-Dade IW S118741631
N/A

Site 7 of 12 in cluster EK

Actual: Miami-Dade Co. IW5:
5 ft. Region: DADE
Focus Map: Facility ID: 201603211548093
1 Permit Status: PERMIT ISSUED
Permit Code: 5
Work Group: IW5
Work Group Number: 22224
Permit Number: IW5-00022224
Address Description: Not reported
Folio: 3530340060010
Title Code: AOP
Title Code Description: ANNUAL OPERATING PERMIT
Permit Title: INDUSTRIAL WASTE 5
Permit Class: REG
Permit Class Description: Regular permit

EK928 NNW 1/4-1/2 0.419 mi. 2213 ft.
GENESIS AUTO SERVICE
1787 NW 79 AVE
MIAMI, FL 33126

FL Miami-Dade IW S104931897
N/A

Site 8 of 12 in cluster EK

Actual: Miami-Dade Co. IW5:
5 ft. Region: DADE
Focus Map: Facility ID: 200101121218130
1 Permit Status: FACILITY NO LONGER NEEDS A PERMIT OR CLOSED
Permit Code: 7
Work Group: IW5
Work Group Number: 13598
Permit Number: IW5-00013598
Address Description: Not reported
Folio: 3530340060010
Title Code: AOP
Title Code Description: ANNUAL OPERATING PERMIT
Permit Title: INDUSTRIAL WASTE 5
Permit Class: REG
Permit Class Description: Regular permit

Map ID
Direction
Distance
Elevation

MAP FINDINGS

Site

Database(s)

EDR ID Number
EPA ID Number

EH929 THE GARAGE BODY SHOP, LLC.
East 7231 SW 42 ST
1/4-1/2 MIAMI, FL 33155
0.420 mi.
2219 ft. Site 5 of 6 in cluster EH

FL Miami-Dade IW S119001494
N/A

Actual: Miami-Dade Co. IW5:
8 ft. Region: DADE
Focus Map: Facility ID: 199909111034364
8 Permit Status: PERMIT ISSUED
Permit Code: 5
Work Group: IW5
Work Group Number: 11717
Permit Number: IW5-00011717
Address Description: Not reported
Folio: 3040230120251
Title Code: AOP
Title Code Description: ANNUAL OPERATING PERMIT
Permit Title: INDUSTRIAL WASTE 5
Permit Class: REG
Permit Class Description: Regular permit

EH930 W.T. AUTO BODY SHOP
East 7231 SW 42 ST (FAC B)
1/4-1/2 MIAMI, FL 33155
0.420 mi.
2219 ft. Site 6 of 6 in cluster EH

FL Miami-Dade IW S104291050
N/A

Actual: Miami-Dade Co. IW5:
8 ft. Region: DADE
Focus Map: Facility ID: 199909111350518
8 Permit Status: FACILITY NO LONGER NEEDS A PERMIT OR CLOSED
Permit Code: 7
Work Group: IW5
Work Group Number: 11712
Permit Number: IW5-00011712
Address Description: Not reported
Folio: 3040230120251
Title Code: AOP
Title Code Description: ANNUAL OPERATING PERMIT
Permit Title: INDUSTRIAL WASTE 5
Permit Class: REG
Permit Class Description: Regular permit

EK931 XTREME AVIATION, LLC.
NNW 1801 NW 79 AVE
1/4-1/2 DORAL, FL 33126
0.422 mi.
2227 ft. Site 9 of 12 in cluster EK

FL Miami-Dade IW S104289441
N/A

Actual: Miami-Dade Co. IW5:
5 ft. Region: DADE
Focus Map: Facility ID: 199909111306076
1 Permit Status: PERMIT ISSUED
Permit Code: 5
Work Group: IW5
Work Group Number: 8108
Permit Number: IW5-00008108

Map ID
Direction
Distance
Elevation

MAP FINDINGS

Site

Database(s)

EDR ID Number
EPA ID Number

XTREME AVIATION, LLC. (Continued)

S104289441

Address Description: Not reported
Folio: 3530340060010
Title Code: AOP
Title Code Description: ANNUAL OPERATING PERMIT
Permit Title: INDUSTRIAL WASTE 5
Permit Class: REG
Permit Class Description: Regular permit

EK932 AZAEL MOTORSPORT, INC.
NNW 1821 NW 79 AVE
1/4-1/2 DORAL, FL 33126
0.426 mi.
2247 ft. Site 10 of 12 in cluster EK

FL Miami-Dade IW S110632701
N/A

Actual: Miami-Dade Co. IW5:
4 ft. Region: DADE
Focus Map: Facility ID: 201011160859575
1 Permit Status: PERMIT ISSUED
Permit Code: 5
Work Group: IW5
Work Group Number: 19933
Permit Number: IW5-00019933
Address Description: Not reported
Folio: 3530340060010
Title Code: AOP
Title Code Description: ANNUAL OPERATING PERMIT
Permit Title: INDUSTRIAL WASTE 5
Permit Class: REG
Permit Class Description: Regular permit

EN933 MARIO'S DRY CLEANERS
SSW 12117 S. DIXIE HIGHWAY
1/4-1/2 MIAMI, FL 33156
0.426 mi.
2250 ft. Site 1 of 6 in cluster EN

SEMS-ARCHIVE 1000892626
RCRA-CESQG FLD981758295

Actual: SEMS Archive:
10 ft. Site ID: 0405931
Focus Map: EPA ID: FLD981758295
13 Cong District: 19
FIPS Code: 12086
FF: N
NPL: Not on the NPL
Non NPL Status: NFRAP-Site does not qualify for the NPL based on existing information

SEMS Archive Detail:
Region: 04
Site ID: 0405931
EPA ID: FLD981758295
Site Name: MARIO'S DRY CLEANERS
NPL: N
FF: N
OU: 00
Action Code: DS
Action Name: DISCVRY
SEQ: 1
Start Date: 1992-07-31 04:00:00

Map ID
Direction
Distance
Elevation

MAP FINDINGS

Site

Database(s)

EDR ID Number
EPA ID Number

MARIO'S DRY CLEANERS (Continued)

1000892626

Finish Date: 1992-07-31 04:00:00
Qual: Not reported
Current Action Lead: EPA Perf In-Hse

Region: 04
Site ID: 0405931
EPA ID: FLD981758295
Site Name: MARIO'S DRY CLEANERS
NPL: N
FF: N
OU: 00
Action Code: VS
Action Name: ARCH SITE
SEQ: 1
Start Date: 2017-02-13 05:00:00
Finish Date: 2017-02-13 05:00:00
Qual: Not reported
Current Action Lead: EPA Perf In-Hse

Region: 04
Site ID: 0405931
EPA ID: FLD981758295
Site Name: MARIO'S DRY CLEANERS
NPL: N
FF: N
OU: 00
Action Code: PA
Action Name: PA
SEQ: 1
Start Date: 1992-10-06 04:00:00
Finish Date: 1993-07-13 04:00:00
Qual: H
Current Action Lead: St Perf

Region: 04
Site ID: 0405931
EPA ID: FLD981758295
Site Name: MARIO'S DRY CLEANERS
NPL: N
FF: N
OU: 00
Action Code: VA
Action Name: OTHR CLEANUP
SEQ: 1
Start Date: 1999-01-01 05:00:00
Finish Date: 2000-11-27 05:00:00
Qual: N
Current Action Lead: St Perf

RCRA-CESQG:

Date form received by agency: 03/22/1994
Facility name: MARIOS FINEST CLEANERS
Facility address: 12117 S DIXIE HWY
MIAMI, FL 33156-5235
EPA ID: FLD981758295
Mailing address: SW 71ST ST

Map ID
Direction
Distance
Elevation

MAP FINDINGS

Site

Database(s)

EDR ID Number
EPA ID Number

MARIO'S DRY CLEANERS (Continued)

1000892626

Contact: SOUTH MIAMI, FL 33143-3639
Contact address: MARIOS FINEST C LEANERS
SW 71ST ST
SOUTH MIAMI, FL 33143-3639
Contact country: US
Contact telephone: 850-245-8707
Contact email: Not reported
EPA Region: 04
Classification: Conditionally Exempt Small Quantity Generator
Description: Handler: generates 100 kg or less of hazardous waste per calendar month, and accumulates 1000 kg or less of hazardous waste at any time; or generates 1 kg or less of acutely hazardous waste per calendar month, and accumulates at any time: 1 kg or less of acutely hazardous waste; or 100 kg or less of any residue or contaminated soil, waste or other debris resulting from the cleanup of a spill, into or on any land or water, of acutely hazardous waste; or generates 100 kg or less of any residue or contaminated soil, waste or other debris resulting from the cleanup of a spill, into or on any land or water, of acutely hazardous waste during any calendar month, and accumulates at any time: 1 kg or less of acutely hazardous waste; or 100 kg or less of any residue or contaminated soil, waste or other debris resulting from the cleanup of a spill, into or on any land or water, of acutely hazardous waste

Owner/Operator Summary:

Owner/operator name: MARIO CAPONE
Owner/operator address: 5828 SW 71ST ST
SOUTH MIAMI, FL 33143
Owner/operator country: US
Owner/operator telephone: Not reported
Owner/operator email: Not reported
Owner/operator fax: Not reported
Owner/operator extension: Not reported
Legal status: Private
Owner/Operator Type: Owner
Owner/Op start date: 10/18/1996
Owner/Op end date: Not reported

Owner/operator name: CAPONE MARIO
Owner/operator address: 5828 SW 71ST ST
SOUTH MIAMI, FL 33143
Owner/operator country: US
Owner/operator telephone: Not reported
Owner/operator email: Not reported
Owner/operator fax: Not reported
Owner/operator extension: Not reported
Legal status: Private
Owner/Operator Type: Owner
Owner/Op start date: 10/18/1996
Owner/Op end date: Not reported

Handler Activities Summary:

U.S. importer of hazardous waste: No
Mixed waste (haz. and radioactive): No
Recycler of hazardous waste: No
Transporter of hazardous waste: No

Map ID
Direction
Distance
Elevation

MAP FINDINGS

Site

Database(s)

EDR ID Number
EPA ID Number

MARIO'S DRY CLEANERS (Continued)

1000892626

Treater, storer or disposer of HW: No
Underground injection activity: No
On-site burner exemption: No
Furnace exemption: No
Used oil fuel burner: No
Used oil processor: No
Used oil refiner: No
Used oil fuel marketer to burner: No
Used oil Specification marketer: No
Used oil transfer facility: No
Used oil transporter: No

. Waste code: D039
. Waste name: TETRACHLOROETHYLENE

. Waste code: F002
. Waste name: THE FOLLOWING SPENT HALOGENATED SOLVENTS: TETRACHLOROETHYLENE, METHYLENE CHLORIDE, TRICHLOROETHYLENE, 1,1,1-TRICHLOROETHANE, CHLOROBENZENE, 1,1,2-TRICHLORO-1,2,2-TRIFLUOROETHANE, ORTHO-DICHLOROBENZENE, TRICHLOROFLUOROMETHANE, AND 1,1,2, TRICHLOROETHANE; ALL SPENT SOLVENT MIXTURES/BLENDS CONTAINING, BEFORE USE, A TOTAL OF TEN PERCENT OR MORE (BY VOLUME) OF ONE OR MORE OF THE ABOVE HALOGENATED SOLVENTS OR THOSE SOLVENTS LISTED IN F001, F004, AND F005; AND STILL BOTTOMS FROM THE RECOVERY OF THESE SPENT SOLVENTS AND SPENT SOLVENT MIXTURES.

Violation Status: No violations found

EN934 PINECREST CHIROPRACTIC PA
SSW 12177 S DIXIE HWY
1/4-1/2 PINECREST, FL 33156
0.426 mi.
2250 ft. Site 2 of 6 in cluster EN

FL Miami-Dade IW S106912559
N/A

Actual: Miami-Dade Co. IW5:
10 ft. Region: DADE
Focus Map: Facility ID: 200403091449402
13 Permit Status: FACILITY NO LONGER NEEDS A PERMIT OR CLOSED
Permit Code: 7
Work Group: IW5
Work Group Number: 15883
Permit Number: IW5-00015883
Address Description: Not reported
Folio: 2050150000310
Title Code: AOP
Title Code Description: ANNUAL OPERATING PERMIT
Permit Title: INDUSTRIAL WASTE 5
Permit Class: REG
Permit Class Description: Regular permit

Map ID
Direction
Distance
Elevation

MAP FINDINGS

EDR ID Number
EPA ID Number

EN935 **BANFIELD PET HOSPITAL # 5114**
SSW **12185 S DIXIE HWY**
1/4-1/2 **PINECREST, FL 33157**
0.426 mi.
2250 ft. **Site 3 of 6 in cluster EN**

FL Miami-Dade IW **S118741708**
N/A

Actual: Miami-Dade Co. IW5:
10 ft. Region: DADE
Focus Map: Facility ID: 201605111010569
13 Permit Status: FACILITY NO LONGER NEEDS A PERMIT OR CLOSED
Permit Code: 7
Work Group: IW5
Work Group Number: 22301
Permit Number: IW5-00022301
Address Description: Not reported
Folio: 2050150000310
Title Code: AOP
Title Code Description: ANNUAL OPERATING PERMIT
Permit Title: INDUSTRIAL WASTE 5
Permit Class: REG
Permit Class Description: Regular permit

EN936 **MEDICAL MANAGEMENT INTERNATIONAL, INC. DBA BANFIEL**
SSW **12215 S DIXIE HWY**
1/4-1/2 **MIAMI, FL 33156**
0.426 mi.
2250 ft. **Site 4 of 6 in cluster EN**

FL Miami-Dade IW **S104285636**
N/A

Actual: Miami-Dade Co. IW5:
10 ft. Region: DADE
Focus Map: Facility ID: 199909111127591
13 Permit Status: PERMIT ISSUED
Permit Code: 5
Work Group: IW5
Work Group Number: 2918
Permit Number: IW5-00002918
Address Description: Not reported
Folio: 2050150000310
Title Code: AOP
Title Code Description: ANNUAL OPERATING PERMIT
Permit Title: INDUSTRIAL WASTE 5
Permit Class: REG
Permit Class Description: Regular permit

EN937 **MARIOS FINEST DRY CLEANERS & SHIRT SALON**
SSW **12117 S DIXIE HWY**
1/4-1/2 **MIAMI, FL 33156**
0.426 mi.
2250 ft. **Site 5 of 6 in cluster EN**

FL PRIORITYCLEANERS **S104285448**
FL CLEANUP SITES **N/A**
FL Miami-Dade IW
FL DWM CONTAM

Actual: PRIORITYCLEANERS:
10 ft. Rank: 339
Focus Map: Facility ID: 9500300
13 Score: 42
Voluntary Cleanup: Not reported

CLEANUP SITES:
DEP Cleanup Site Key: 57523462

Map ID
Direction
Distance
Elevation

MAP FINDINGS

Site

Database(s)

EDR ID Number
EPA ID Number

MARIOS FINEST DRY CLEANERS & SHIRT SALON (Continued)

S104285448

Source Database Name: Not reported
Source Database Id: ERIC_4315
CPAC Program Area Id: DC
CLLC Cleanup Category Key: OTHCU
RSC2 Remediation Status Key: ACTIVE
Data Load Date: 02/24/2019
OC3 Office Id: SED
Physical Address Line 2: Not reported
OIC Object Of Interest Id: FACIL
PC2 Proximity Id: ENTRA
Calc Coordinates Accuracy Level Id: 3
CMC2 Coordinate Method Id: GPS with Wide-Area Augmentation Service Correction
DC4 Datum Id: North American Datum of 1983
VSC1 Verification Status: REVIEWED
Collect Username: ERIC_HAZARD_INIT_LOAD
Collect Date: 06/23/2016
Collect Affiliation: Not reported
Map Source: Not reported
Map Source Scale: Not reported
Interpolation Scale: Not reported
Verifier Username: ERIC_HAZARD_INIT_LOAD
Verifier Affiliation: Not reported
Verification Date: 06/23/2016
Verified Coordinate Method Id: GPS with Wide-Area Augmentation Service Correction
Source Database Name Code: ERIC
CMC2 Coordinate Method ID Code: WGPS
DC4 Datum ID Code: NAD83
Verified Coordinate Method ID Code: WGPS
Comments: Alternate ID: 139500300
Latitude/Longitude (deg/min/sec): 25 39 28.4255 / 80 19 36.5097

Miami-Dade Co. IW5:

Region: DADE
Facility ID: 199909110910013
Permit Status: FACILITY NO LONGER NEEDS A PERMIT OR CLOSED
Permit Code: 7
Work Group: IW5
Work Group Number: 3970
Permit Number: IW5-00003970
Address Description: Not reported
Folio: 2050150000351
Title Code: AOP
Title Code Description: ANNUAL OPERATING PERMIT
Permit Title: INDUSTRIAL WASTE 5
Permit Class: REG
Permit Class Description: Regular permit

DWM CONTAM:

Program Site Id: Not reported
Lat DD: 25
Lat MM: 39
Lat SS: 28.4255
Long DD: 80
Long MM: 19
Long SS: 36.5097
Office/ District: SED

Map ID
Direction
Distance
Elevation

MAP FINDINGS

Site

Database(s)

EDR ID Number
EPA ID Number

MARIOS FINEST DRY CLEANERS & SHIRT SALON (Continued)

S104285448

Program Area: DRYCLEANING
Offsite Contamination: Not reported
Project Manager: Not reported
Priority Score: Not reported
Datum: Not reported
Method: WGPS
Facility Status: ONHOLD
Feature: Not reported
Section: Not reported
Township: Not reported
Range: Not reported
Staff Assigned: Not reported
Priority (Y/N): Not reported

EN938 PINECREST VETERINARY HOSPITAL, INC.
SSW 12125 S DIXIE HWY
1/4-1/2 PINECREST, FL 33156
0.426 mi.
2250 ft. Site 6 of 6 in cluster EN

FL Miami-Dade IW S103262403
N/A

Actual: Miami-Dade Co. IW5:
10 ft. Region: DADE
Focus Map: Facility ID: 199909110851529
13 Permit Status: PERMIT ISSUED
Permit Code: 5
Work Group: IW5
Work Group Number: 81
Permit Number: IW5-00000081
Address Description: Not reported
Folio: 2050150000340
Title Code: AOP
Title Code Description: ANNUAL OPERATING PERMIT
Permit Title: INDUSTRIAL WASTE 5
Permit Class: REG
Permit Class Description: Regular permit

EK939 ENTERPRISE RESTORATION, INC.\DBA SERVICEMASTER BY
NNW 1835 NW 79 AVE
1/4-1/2 DORAL, FL 33126
0.428 mi.
2262 ft. Site 11 of 12 in cluster EK

FL Miami-Dade IW S123176260
N/A

Actual: Miami-Dade Co. IW5:
4 ft. Region: DADE
Focus Map: Facility ID: 201808281430169
1 Permit Status: PERMIT ISSUED
Permit Code: 5
Work Group: IW5
Work Group Number: 23214
Permit Number: IW5-00023214
Address Description: Not reported
Folio: 3530340060010
Title Code: AOP
Title Code Description: ANNUAL OPERATING PERMIT
Permit Title: INDUSTRIAL WASTE 5
Permit Class: REG

Map ID
Direction
Distance
Elevation

MAP FINDINGS

Site

Database(s)

EDR ID Number
EPA ID Number

ENTERPRISE RESTORATION, INC.\IDBA SERVICEMASTER BY ENTERPRISE (Continued)

S123176260

Permit Class Description: Regular permit

EK940 **MERIDIAN AERO SERVICES, LLC.**
NNW **1920 NW 79 AVE**
1/4-1/2 **DORAL, FL 33126**
0.430 mi.
2268 ft. **Site 12 of 12 in cluster EK**

FL Miami-Dade Co. AP **S111336985**
FL Miami-Dade IW **N/A**

Actual: Miami-Dade Co. AP:
4 ft. Region: DADE
Focus Map: Facility ID: 201401071059165
1 Work Group: AP
Work Group Number: 3205
Permit Number: AP-00003205
Address Description: Not reported
Folio: 3530340420010
Title Code: AOP
Title Code Description: ANNUAL OPERATING PERMIT
Permit Title: AIR POLLUTION
Permit Class: DERM
Permit Class Description: DADE COUNTY DERM PERMIT
Permit Status: FACILITY NO LONGER NEEDS A PERMIT OR CLOSED
Permit Code: 7

Miami-Dade Co. IW5:
Region: DADE
Facility ID: 201109271451375
Permit Status: FACILITY NO LONGER NEEDS A PERMIT OR CLOSED
Permit Code: 7
Work Group: IW5
Work Group Number: 20358
Permit Number: IW5-00020358
Address Description: Not reported
Folio: 3530340420010
Title Code: AOP
Title Code Description: ANNUAL OPERATING PERMIT
Permit Title: INDUSTRIAL WASTE 5
Permit Class: REG
Permit Class Description: Regular permit

EO941 **SIBCO AUTO ELECTRIC, INC.**
East **7237 SW 41 ST**
1/4-1/2 **MIAMI, FL 33155**
0.430 mi.
2270 ft. **Site 1 of 4 in cluster EO**

FL Miami-Dade IW **S109003464**
FL Enforcement **N/A**

Actual: Miami-Dade Co. IW5:
8 ft. Region: DADE
Focus Map: Facility ID: 199909110920013
8 Permit Status: PERMIT ISSUED
Permit Code: 5
Work Group: IW5
Work Group Number: 4542
Permit Number: IW5-00004542
Address Description: Not reported
Folio: 3040230110013

Map ID
Direction
Distance
Elevation

MAP FINDINGS

Site

Database(s)

EDR ID Number
EPA ID Number

SIBCO AUTO ELECTRIC, INC. (Continued)

S109003464

Title Code: AOP
Title Code Description: ANNUAL OPERATING PERMIT
Permit Title: INDUSTRIAL WASTE 5
Permit Class: REG
Permit Class Description: Regular permit

Enforcement Miami-Dade:

Region: DADE
Enforcement Officer: Not reported
Facility Type: Industrial Waste [5]
Facility Status: Closed
Facility Status Code: C
Facility Type Code: IW[5]
Status Date: 7/14/2006
Case Level: Consent Agreement, Executed
Case Number: 2005100310372030
Case Description: 24-18FAIL TO OBTAIN REQ OP PERMITS
Address Description: Not reported
Folio: 3040230110013
Officer Name: Not reported
Case Status Level: CA
Work Group: IW5
Work Group Number: Not reported

Region: DADE
Enforcement Officer: Francisco Verrire
Facility Type: Site Assessment Required
Facility Status: Closed
Facility Status Code: C
Facility Type Code: SA
Status Date: 6/19/1997
Case Level: Administrative Stage
Case Number: 1995071710452110
Case Description: O/G, VOA, METALS, TO STORM DRAIN/SOAKAGE PIT
Address Description: Not reported
Folio: 3040230110013
Officer Name: Francisco Verrire
Case Status Level: A
Work Group: NONE
Work Group Number: Not reported

EO942 CHINOS INK WERKS, INC.
East 7218 SW 41 ST
1/4-1/2 MIAMI, FL 33155
0.434 mi.
2289 ft. Site 2 of 4 in cluster EO

FL Miami-Dade Co. AP S106912453
FL Miami-Dade IW N/A

Actual: Miami-Dade Co. AP:
8 ft. Region: DADE
Focus Map: Facility ID: 200404231040373
8 Work Group: CAP
Work Group Number: 2008
Permit Number: CAP-00002008
Address Description: Not reported
Folio: 3040230120261
Title Code: OTP
Title Code Description: ONE TIME PERMITS

Map ID
Direction
Distance
Elevation

MAP FINDINGS

Site

Database(s)

EDR ID Number
EPA ID Number

CHINOS INK WERKS, INC. (Continued)

S106912453

Permit Title: AIR EMISSIONS
Permit Class: C
Permit Class Description: AIR CONSTRUCTION PERMIT
Permit Status: FACILITY NO LONGER NEEDS A PERMIT OR CLOSED
Permit Code: 7

Region: DADE
Facility ID: 200410071410348
Work Group: AP
Work Group Number: 2205
Permit Number: AP-00002205
Address Description: Not reported
Folio: 3040230120261
Title Code: AOP
Title Code Description: ANNUAL OPERATING PERMIT
Permit Title: AIR POLLUTION
Permit Class: DERM
Permit Class Description: DADE COUNTY DERM PERMIT
Permit Status: PERMIT ISSUED
Permit Code: 5

Miami-Dade Co. IW5:
Region: DADE
Facility ID: 200403100818444
Permit Status: PERMIT ISSUED
Permit Code: 5
Work Group: IW5
Work Group Number: 15887
Permit Number: IW5-00015887
Address Description: Not reported
Folio: 3040230120261
Title Code: AOP
Title Code Description: ANNUAL OPERATING PERMIT
Permit Title: INDUSTRIAL WASTE 5
Permit Class: REG
Permit Class Description: Regular permit

EP943 **FLORIDA MOBILE IMAGING SERVICES**
West **974 SW 82 AVE**
1/4-1/2 **MIAMI, FL 33144**
0.434 mi.
2293 ft. **Site 1 of 6 in cluster EP**

FL Miami-Dade IW **S103267232**
N/A

Actual: Miami-Dade Co. IW5:
5 ft. Region: DADE
Focus Map: Facility ID: 199909110955389
5 Permit Status: FACILITY NO LONGER NEEDS A PERMIT OR CLOSED
Permit Code: 7
Work Group: IW5
Work Group Number: 10077
Permit Number: IW5-00010077
Address Description: Not reported
Folio: 3040100500050
Title Code: AOP
Title Code Description: ANNUAL OPERATING PERMIT
Permit Title: INDUSTRIAL WASTE 5
Permit Class: REG

Map ID
Direction
Distance
Elevation

MAP FINDINGS

Site

Database(s)

EDR ID Number
EPA ID Number

FLORIDA MOBILE IMAGING SERVICES (Continued)

S103267232

Permit Class Description: Regular permit

EO944 **COMPLETE CAR CARE SERVICE CENTER, INC.**
East **7216 SW 41 ST**
1/4-1/2 **MIAMI, FL 33155**
0.435 mi.
2295 ft. **Site 3 of 4 in cluster EO**

FL Miami-Dade IW **S106344685**
N/A

Actual: Miami-Dade Co. IW5:
8 ft. Region: DADE
Focus Map: Facility ID: 200008151212084
8 Permit Status: PERMIT ISSUED
Permit Code: 5
Work Group: IW5
Work Group Number: 13337
Permit Number: IW5-00013337
Address Description: Not reported
Folio: 3040230120261
Title Code: AOP
Title Code Description: ANNUAL OPERATING PERMIT
Permit Title: INDUSTRIAL WASTE 5
Permit Class: REG
Permit Class Description: Regular permit

EP945 **SILVERMAN CHIROPRACTIC AND REHABILITATION CENTER,**
West **946 SW 82 AVE**
1/4-1/2 **MIAMI, FL 33144**
0.435 mi.
2297 ft. **Site 2 of 6 in cluster EP**

FL Miami-Dade IW **S105796537**
N/A

Actual: Miami-Dade Co. IW5:
5 ft. Region: DADE
Focus Map: Facility ID: 200303111130495
5 Permit Status: FACILITY NO LONGER NEEDS A PERMIT OR CLOSED
Permit Code: 7
Work Group: IW5
Work Group Number: 15100
Permit Number: IW5-00015100
Address Description: Not reported
Folio: 3040100500050
Title Code: AOP
Title Code Description: ANNUAL OPERATING PERMIT
Permit Title: INDUSTRIAL WASTE 5
Permit Class: REG
Permit Class Description: Regular permit

Map ID
Direction
Distance
Elevation

MAP FINDINGS

EDR ID Number
EPA ID Number

EP946 **VILLANUEVA MEDICAL CENTER** **FL Miami-Dade IW** **S104931719**
West **938 SW 82 AVE (SUITE A)** **N/A**
1/4-1/2 **MIAMI, FL 33144**

0.435 mi.
2297 ft.

Site 3 of 6 in cluster EP

Actual:
5 ft.

Miami-Dade Co. IW5:

Region:

DADE

Focus Map:
5

Facility ID:

200009121359512

Permit Status:

FACILITY NO LONGER NEEDS A PERMIT OR CLOSED

Permit Code:

7

Work Group:

IW5

Work Group Number:

13421

Permit Number:

IW5-00013421

Address Description:

Not reported

Folio:

3040100500050

Title Code:

AOP

Title Code Description:

ANNUAL OPERATING PERMIT

Permit Title:

INDUSTRIAL WASTE 5

Permit Class:

REG

Permit Class Description:

Regular permit

EP947 **JORGE L. ACOSTA, M.D.** **FL Miami-Dade IW** **S104290744**
West **938 SW 82 AVE (BAY B)** **N/A**
1/4-1/2 **MIAMI, FL 33144**

0.435 mi.
2297 ft.

Site 4 of 6 in cluster EP

Actual:
5 ft.

Miami-Dade Co. IW5:

Region:

DADE

Focus Map:
5

Facility ID:

199909111001019

Permit Status:

FACILITY NO LONGER NEEDS A PERMIT OR CLOSED

Permit Code:

7

Work Group:

IW5

Work Group Number:

10876

Permit Number:

IW5-00010876

Address Description:

Not reported

Folio:

3040100500050

Title Code:

AOP

Title Code Description:

ANNUAL OPERATING PERMIT

Permit Title:

INDUSTRIAL WASTE 5

Permit Class:

REG

Permit Class Description:

Regular permit

EP948 **BECERRA'S FAMILY DENTISTRY, INC.** **FL Miami-Dade IW** **S103449450**
West **936 SW 82 AVE** **N/A**
1/4-1/2 **MIAMI, FL 33144**

0.435 mi.
2298 ft.

Site 5 of 6 in cluster EP

Actual:
4 ft.

Miami-Dade Co. IW5:

Region:

DADE

Focus Map:
5

Facility ID:

199909111001027

Permit Status:

FACILITY NO LONGER NEEDS A PERMIT OR CLOSED

Permit Code:

7

Work Group:

IW5

Work Group Number:

10877

Permit Number:

IW5-00010877

Map ID
Direction
Distance
Elevation

MAP FINDINGS

Site

Database(s)

EDR ID Number
EPA ID Number

BECERRA'S FAMILY DENTISTRY, INC. (Continued)

S103449450

Address Description: Not reported
Folio: 3040100500050
Title Code: AOP
Title Code Description: ANNUAL OPERATING PERMIT
Permit Title: INDUSTRIAL WASTE 5
Permit Class: REG
Permit Class Description: Regular permit

EP949 J & M POOL SUPPLIES, INC.
West 924 SW 82 AVE
1/4-1/2 MIAMI, FL 33144
0.435 mi.
2299 ft. Site 6 of 6 in cluster EP

FL Miami-Dade IW S103449433
N/A

Actual: Miami-Dade Co. IW5:
4 ft. Region: DADE
Focus Map: Facility ID: 199909110928026
5 Permit Status: PERMIT ISSUED
Permit Code: 5
Work Group: IW5
Work Group Number: 6497
Permit Number: IW5-00006497
Address Description: Not reported
Folio: 3040100500050
Title Code: AOP
Title Code Description: ANNUAL OPERATING PERMIT
Permit Title: INDUSTRIAL WASTE 5
Permit Class: REG
Permit Class Description: Regular permit

EM950 BEST MOTOR WORKS, INC.
East 7217 SW 42 ST
1/4-1/2 MIAMI, FL 33155
0.436 mi.
2302 ft. Site 4 of 4 in cluster EM

FL Miami-Dade IW S105569064
N/A

Actual: Miami-Dade Co. IW5:
8 ft. Region: DADE
Focus Map: Facility ID: 200208021037067
8 Permit Status: PERMIT ISSUED
Permit Code: 5
Work Group: IW5
Work Group Number: 14645
Permit Number: IW5-00014645
Address Description: Not reported
Folio: 3040230120262
Title Code: AOP
Title Code Description: ANNUAL OPERATING PERMIT
Permit Title: INDUSTRIAL WASTE 5
Permit Class: REG
Permit Class Description: Regular permit

Map ID
Direction
Distance
Elevation

MAP FINDINGS

Site

Database(s)

EDR ID Number
EPA ID Number

EJ951 **TAMIAMI SERVICE STATION**
East **7291 SW 8 ST**
1/4-1/2 **MIAMI, FL 33144**
0.437 mi.
2308 ft. **Site 3 of 3 in cluster EJ**

FL UST **U003703326**
FL Miami-Dade Co. SPILL **N/A**
FL Miami-Dade Co. GTO
FL Miami-Dade Co. HWS
FL Miami-Dade IW
FL Enforcement

Actual:
4 ft.

Focus Map:
4

Miami-Dade Co. Tanks:

Facility ID: 199909011805335
Permit Code: 7
Work Group: UT
Work Group Number: 842
Permit Number: UT-00000842
Location Description: Not reported
Folio: 140020051860
Permit Status: FACILITY NO LONGER NEEDS A PERMIT OR CLOSED
Title Code: AOP
Title Status: ANNUAL OPERATING PERMIT
Permit Title: STORAGE TANKS
Class Code: NEW
Class Status: NEW PERMIT TO BE ISSUED

Miami-Dade Co. SPILL:

Region: DADE
Persec: UT
File Number: 5172
Facility ID: 000842
Class: Facility that was found eligible for cleanup money under the Early Detection Incentive Program
Category: Facility has applied and/or has been determined eligible for any State Program as a State Cleanup Site
Eligibility: APPROVED
Eligibility Date: 8/25/1989
Rank: 12
Permit Status: O
Completion Date: 9/30/1994
End Date: 9/30/1994

Miami-Dade Co. GTO:

Region: DADE
Facility ID: 199903091143492
Permit Status: FACILITY NO LONGER NEEDS A PERMIT OR CLOSED
Permit Code: 7
Work Group: GDO
Work Group Number: 4054
Permit Number: GDO-00004054
Address Description: Not reported
Folio: 140020051860
Title Code: AOP
Title Code Description: ANNUAL OPERATING PERMIT
Permit Title: FATS, OILS AND GREASE DISCHARGE CONTROL
Permit Class: IGT
Permit Class Description: INGROUND GREASE TRAP

Miami-Dade Co. HWS:

Region: DADE
Property Tax Folio #: 140020051860
Phase Type: Not reported

Map ID
Direction
Distance
Elevation

MAP FINDINGS

Site

Database(s)

EDR ID Number
EPA ID Number

TAMIAMI SERVICE STATION (Continued)

U003703326

Facility ID: 1999090500335930
Phase: 1
DEP Number: 8838960
State Class: EDI
Eligibility: APPROVED
State Rank: 12
Phase Description: PENDING ENVIRONMENTAL ASSESSMENT ACTIVITIES
Phase Type Description: Not reported
COI Name: Not reported
COI Travel Time: Not reported
X Coordinate: 882090
Y Coordinate: 520135
Decode of state class: Early Detection Incentive Program: Provides for the reimbursement to responsible party of allowable remediation expenses or cleanup by state contractor. Based on ranking. Eligibility dates are applicable.

Work Group: UT
Work Group Number: 842
Start Date: 1987-11-17 00:00:00
Address Description: Not reported
Latitude: 25.763
Longitude: -80.314

Miami-Dade Co. IW5:

Region: DADE
Facility ID: 199909111223541
Permit Status: FACILITY NO LONGER NEEDS A PERMIT OR CLOSED
Permit Code: 7
Work Group: IW5
Work Group Number: 5571
Permit Number: IW5-00005571
Address Description: Not reported
Folio: 140020051860
Title Code: AOP
Title Code Description: ANNUAL OPERATING PERMIT
Permit Title: INDUSTRIAL WASTE 5
Permit Class: REG
Permit Class Description: Regular permit

Enforcement Miami-Dade:

Region: DADE
Enforcement Officer: Not reported
Facility Type: Underground Tanks
Facility Status: Closed
Facility Status Code: C
Facility Type Code: UGT
Status Date: 6/5/2003
Case Level: Ticket Issued
Case Number: 2003031909540950
Case Description: FAILURE TO LOWER PROBES TO DETECT RELEASE
Address Description: Not reported
Folio: 140020051860
Officer Name: Not reported
Case Status Level: T
Work Group: UT
Work Group Number: Not reported

Map ID
Direction
Distance
Elevation

MAP FINDINGS

Site

Database(s)

EDR ID Number
EPA ID Number

TAMIAMI SERVICE STATION (Continued)

U003703326

Region: DADE
Enforcement Officer: SHARON CRABTREE
Facility Type: Mobile Air Source
Facility Status: Closed
Facility Status Code: C
Facility Type Code: AIR[M]
Status Date: 7/23/2007
Case Level: Administrative Stage
Case Number: 2007071714570830
Case Description: HANDLED BY INSPECTOR
Address Description: Not reported
Folio: 140020051860
Officer Name: SHARON CRABTREE
Case Status Level: A
Work Group: APVR
Work Group Number: Not reported

Region: DADE
Enforcement Officer: Brian MacCallum
Facility Type: Mobile Air Source
Facility Status: Closed
Facility Status Code: C
Facility Type Code: AIR[M]
Status Date: 6/5/2001
Case Level: Administrative Stage
Case Number: 2001060508324340
Case Description: Not reported
Address Description: Not reported
Folio: 140020051860
Officer Name: Brian MacCallum
Case Status Level: A
Work Group: NONE
Work Group Number: Not reported

Region: DADE
Enforcement Officer: roberto rodriguez
Facility Type: Underground Tanks
Facility Status: Closed
Facility Status Code: C
Facility Type Code: UGT
Status Date: 6/21/2000
Case Level: CLOSED CASE, VOID TICKET
Case Number: 2000062110512950
Case Description: 24-54 VIOL. OF REFERENCED RULES AND REGS
Address Description: Not reported
Folio: Not reported
Officer Name: roberto rodriguez
Case Status Level: VO
Work Group: NONE
Work Group Number: Not reported

Region: DADE
Enforcement Officer: roberto rodriguez
Facility Type: Underground Tanks
Facility Status: Closed
Facility Status Code: C
Facility Type Code: UGT

Map ID
Direction
Distance
Elevation

MAP FINDINGS

Site

Database(s)

EDR ID Number
EPA ID Number

TAMIAMI SERVICE STATION (Continued)

U003703326

Status Date: 7/21/2000
Case Level: Ticket Issued
Case Number: 2000070715311150
Case Description: 24-54: VIOL. OF REFERENCED RULES AND REGS./FAILED TO INSTALL SENSORS
Address Description: on 6/22/00@1:45pm/\$100./30 days to comply/UTfile#5172
Folio: 140020051860
Officer Name: roberto rodriguez
Case Status Level: T
Work Group: NONE
Work Group Number: Not reported

Region: DADE
Enforcement Officer: SHARON CRABTREE
Facility Type: Mobile Air Source
Facility Status: Closed
Facility Status Code: C
Facility Type Code: AIR[M]
Status Date: 6/23/2005
Case Level: Administrative Stage
Case Number: 2005050311302510
Case Description: BEING HANDLED BY INSPECTOR
Address Description: Not reported
Folio: 140020051860
Officer Name: SHARON CRABTREE
Case Status Level: A
Work Group: APVR
Work Group Number: Not reported

Region: DADE
Enforcement Officer: SHARON CRABTREE
Facility Type: Mobile Air Source
Facility Status: Closed
Facility Status Code: C
Facility Type Code: AIR[M]
Status Date: 9/26/2005
Case Level: Ticket Issued
Case Number: 2005050214205510
Case Description: 24-18 FAILURE TO SECURE OPER. PERMIT
Address Description: Not reported
Folio: 140020051860
Officer Name: SHARON CRABTREE
Case Status Level: T
Work Group: APVR
Work Group Number: Not reported

Region: DADE
Enforcement Officer: SHARON CRABTREE
Facility Type: Mobile Air Source
Facility Status: Closed
Facility Status Code: C
Facility Type Code: AIR[M]
Status Date: 11/26/2002
Case Level: Administrative Stage
Case Number: 2002110615320570
Case Description: BEING HANDLED BY INSPECTOR
Address Description: Not reported
Folio: 140020051860

Map ID
Direction
Distance
Elevation

MAP FINDINGS

Site

Database(s)

EDR ID Number
EPA ID Number

TAMIAMI SERVICE STATION (Continued)

U003703326

Officer Name: SHARON CRABTREE
Case Status Level: A
Work Group: APVR
Work Group Number: Not reported

Region: DADE
Enforcement Officer: Not reported
Facility Type: Underground Tanks
Facility Status: Closed
Facility Status Code: C
Facility Type Code: UGT
Status Date: 11/13/2014
Case Level: County Attorney Office Not Filed
Case Number: 2006113014382620
Case Description: Not reported
Address Description: Not reported
Folio: 140020051860
Officer Name: Not reported
Case Status Level: CAO
Work Group: UT
Work Group Number: Not reported

Region: DADE
Enforcement Officer: SHARON CRABTREE
Facility Type: Mobile Air Source
Facility Status: Closed
Facility Status Code: C
Facility Type Code: AIR[M]
Status Date: 1/7/2004
Case Level: Administrative Stage
Case Number: 2003121613395240
Case Description: BEING HANDLED BY INSPECTOR
Address Description: Not reported
Folio: 140020051860
Officer Name: SHARON CRABTREE
Case Status Level: A
Work Group: APVR
Work Group Number: Not reported

Region: DADE
Enforcement Officer: Not reported
Facility Type: Underground Tanks
Facility Status: Closed
Facility Status Code: C
Facility Type Code: UGT
Status Date: 1/23/2002
Case Level: Ticket Issued
Case Number: 2000111715214260
Case Description: 24-54: VIOLATION OF REFRNCD. RULES/REGS/
Address Description: on 10/30/00@3:00pm/\$100.00/30 days/UT file #5172
Folio: 140020051860
Officer Name: Not reported
Case Status Level: T
Work Group: UT
Work Group Number: Not reported

Map ID
Direction
Distance
Elevation

MAP FINDINGS

Site

Database(s)

EDR ID Number
EPA ID Number

952 **MDAD-ASH LANDFILL (FDEP PERMIT POST CLOSURE)**
NNE **BUILDING ASHLND**
1/4-1/2 **MIAMI DADE (County), FL**

FL Miami-Dade Co. HWS

S118741050
N/A

0.438 mi.
2311 ft.

Actual:
6 ft.

Focus Map:
4

Miami-Dade Co. HWS:

Region: DADE
Property Tax Folio #: 3030350000020
Phase Type: G
Facility ID: 2009062210100830
Phase: 6
DEP Number: Not reported
State Class: Not reported
Eligibility: Not reported
State Rank: 0
Phase Description: NATURAL ATTENUATION MONITORING PLAN APPROVED
Phase Type Description: GROUNDWATER MONITORING PLAN CASE
COI Name: Not reported
COI Travel Time: Not reported
X Coordinate: 882984
Y Coordinate: 528655
Decode of state class: Not reported
Work Group: ARP
Work Group Number: 97
Start Date: 2009-06-12 00:00:00
Address Description: Not reported
Latitude: 25.786
Longitude: -80.311

953 **FORD MIDWAY MALL INC**
West **8155 W FLAGLER ST**
1/4-1/2 **MIAMI, FL 33144**

RCRA-CESQG
FL Miami-Dade Co. SPILL

1000183556
FLD098516891

0.439 mi.
2320 ft.

Actual:
4 ft.

Focus Map:
3

RCRA-CESQG:

Date form received by agency: 05/09/2012
Facility name: FORD MIDWAY MALL INC
Facility address: 8155 W FLAGLER ST
MIAMI, FL 33144-2147
EPA ID: FLD098516891
Contact: JOSE O PEREZ
Contact address: 8155 W FLAGLER ST
MIAMI, FL 33144-2147
Contact country: US
Contact telephone: 305-266-3000
Contact email: Not reported
EPA Region: 04
Classification: Conditionally Exempt Small Quantity Generator
Description: Handler: generates 100 kg or less of hazardous waste per calendar month, and accumulates 1000 kg or less of hazardous waste at any time; or generates 1 kg or less of acutely hazardous waste per calendar month, and accumulates at any time: 1 kg or less of acutely hazardous waste; or 100 kg or less of any residue or contaminated soil, waste or other debris resulting from the cleanup of a spill, into or on any land or water, of acutely hazardous waste; or generates 100 kg or less of any residue or contaminated soil, waste or other debris resulting

FINDS
ECHO
FL Miami-Dade Co. AP
FL Miami-Dade IW
FL Enforcement

Map ID
Direction
Distance
Elevation

MAP FINDINGS

Site

Database(s)

EDR ID Number
EPA ID Number

FORD MIDWAY MALL INC (Continued)

1000183556

from the cleanup of a spill, into or on any land or water, of acutely hazardous waste during any calendar month, and accumulates at any time: 1 kg or less of acutely hazardous waste; or 100 kg or less of any residue or contaminated soil, waste or other debris resulting from the cleanup of a spill, into or on any land or water, of acutely hazardous waste

Owner/Operator Summary:

Owner/operator name: R ECKARD
Owner/operator address: 8155 W FLAGLER ST
MIAMI, FL 33144
Owner/operator country: US
Owner/operator telephone: Not reported
Owner/operator email: Not reported
Owner/operator fax: Not reported
Owner/operator extension: Not reported
Legal status: Private
Owner/Operator Type: Owner
Owner/Op start date: 10/18/1996
Owner/Op end date: 03/03/1998

Owner/operator name: FORD MIDWAY MALL INC
Owner/operator address: 8155 W FLAGLER ST
MIAMI, FL 33144
Owner/operator country: US
Owner/operator telephone: Not reported
Owner/operator email: Not reported
Owner/operator fax: Not reported
Owner/operator extension: Not reported
Legal status: Private
Owner/Operator Type: Owner
Owner/Op start date: 10/18/1996
Owner/Op end date: Not reported

Handler Activities Summary:

U.S. importer of hazardous waste: No
Mixed waste (haz. and radioactive): No
Recycler of hazardous waste: No
Transporter of hazardous waste: No
Treater, storer or disposer of HW: No
Underground injection activity: No
On-site burner exemption: No
Furnace exemption: No
Used oil fuel burner: No
Used oil processor: No
Used oil refiner: No
Used oil fuel marketer to burner: No
Used oil Specification marketer: No
Used oil transfer facility: No
Used oil transporter: No

. Waste code: D001
. Waste name: IGNITABLE WASTE

. Waste code: D008
. Waste name: LEAD

Map ID
Direction
Distance
Elevation

MAP FINDINGS

Site

Database(s)

EDR ID Number
EPA ID Number

FORD MIDWAY MALL INC (Continued)

1000183556

- . Waste code: D018
- . Waste name: BENZENE

- . Waste code: D022
- . Waste name: CHLOROFORM

- . Waste code: D028
- . Waste name: 1,2-DICHLOROETHANE

- . Waste code: D035
- . Waste name: METHYL ETHYL KETONE

- . Waste code: D039
- . Waste name: TETRACHLOROETHYLENE

- . Waste code: D040
- . Waste name: TRICHLORETHYLENE

- . Waste code: F003
- . Waste name: THE FOLLOWING SPENT NONHALOGENATED SOLVENTS: XYLENE, ACETONE, ETHYL ACETATE, ETHYL BENZENE, ETHYL ETHER, METHYL ISOBUTYL KETONE, N-BUTYL ALCOHOL, CYCLOHEXANONE, AND METHANOL; ALL SPENT SOLVENT MIXTURES/BLENDS CONTAINING, BEFORE USE, ONLY THE ABOVE SPENT NONHALOGENATED SOLVENTS; AND ALL SPENT SOLVENT MIXTURES/BLENDS CONTAINING, BEFORE USE, ONE OR MORE OF THE ABOVE NONHALOGENATED SOLVENTS, AND A TOTAL OF TEN PERCENT OR MORE (BY VOLUME) OF ONE OR MORE OF THOSE SOLVENTS LISTED IN F001, F002, F004, AND F005; AND STILL BOTTOMS FROM THE RECOVERY OF THESE SPENT SOLVENTS AND SPENT SOLVENT MIXTURES.

- . Waste code: F005
- . Waste name: THE FOLLOWING SPENT NONHALOGENATED SOLVENTS: TOLUENE, METHYL ETHYL KETONE, CARBON DISULFIDE, ISOBUTANOL, PYRIDINE, BENZENE, 2-ETHOXYETHANOL, AND 2-NITROPROPANE; ALL SPENT SOLVENT MIXTURES/BLENDS CONTAINING, BEFORE USE, A TOTAL OF TEN PERCENT OR MORE (BY VOLUME) OF ONE OR MORE OF THE ABOVE NONHALOGENATED SOLVENTS OR THOSE SOLVENTS LISTED IN F001, F002, OR F004; AND STILL BOTTOMS FROM THE RECOVERY OF THESE SPENT SOLVENTS AND SPENT SOLVENT MIXTURES.

Historical Generators:

Date form received by agency: 07/06/1987
Site name: FORD MIDWAY MALL INC
Classification: Small Quantity Generator

- . Waste code: D001
- . Waste name: IGNITABLE WASTE

- . Waste code: D008
- . Waste name: LEAD

- . Waste code: D018
- . Waste name: BENZENE

- . Waste code: D022
- . Waste name: CHLOROFORM

- . Waste code: D028

Map ID
Direction
Distance
Elevation

MAP FINDINGS

Site

Database(s)

EDR ID Number
EPA ID Number

FORD MIDWAY MALL INC (Continued)

1000183556

- . Waste name: 1,2-DICHLOROETHANE
- . Waste code: D035
- . Waste name: METHYL ETHYL KETONE
- . Waste code: D039
- . Waste name: TETRACHLOROETHYLENE
- . Waste code: D040
- . Waste name: TRICHLORETHYLENE
- . Waste code: F003
- . Waste name: THE FOLLOWING SPENT NONHALOGENATED SOLVENTS: XYLENE, ACETONE, ETHYL ACETATE, ETHYL BENZENE, ETHYL ETHER, METHYL ISOBUTYL KETONE, N-BUTYL ALCOHOL, CYCLOHEXANONE, AND METHANOL; ALL SPENT SOLVENT MIXTURES/BLENDS CONTAINING, BEFORE USE, ONLY THE ABOVE SPENT NONHALOGENATED SOLVENTS; AND ALL SPENT SOLVENT MIXTURES/BLENDS CONTAINING, BEFORE USE, ONE OR MORE OF THE ABOVE NONHALOGENATED SOLVENTS, AND A TOTAL OF TEN PERCENT OR MORE (BY VOLUME) OF ONE OR MORE OF THOSE SOLVENTS LISTED IN F001, F002, F004, AND F005; AND STILL BOTTOMS FROM THE RECOVERY OF THESE SPENT SOLVENTS AND SPENT SOLVENT MIXTURES.
- . Waste code: F005
- . Waste name: THE FOLLOWING SPENT NONHALOGENATED SOLVENTS: TOLUENE, METHYL ETHYL KETONE, CARBON DISULFIDE, ISOBUTANOL, PYRIDINE, BENZENE, 2-ETHOXYETHANOL, AND 2-NITROPROPANE; ALL SPENT SOLVENT MIXTURES/BLENDS CONTAINING, BEFORE USE, A TOTAL OF TEN PERCENT OR MORE (BY VOLUME) OF ONE OR MORE OF THE ABOVE NONHALOGENATED SOLVENTS OR THOSE SOLVENTS LISTED IN F001, F002, OR F004; AND STILL BOTTOMS FROM THE RECOVERY OF THESE SPENT SOLVENTS AND SPENT SOLVENT MIXTURES.

Violation Status: No violations found

Miami-Dade Co. SPILL:

Region: DADE
Persec: UT
File Number: 394
Facility ID: 000745
Class: Not reported
Category: Not reported
Eligibility: Not reported
Eligibility Date: Not reported
Rank: Not reported
Permit Status: O
Completion Date: Not reported
End Date: Not reported

FINDS:

Registry ID: 110008330145

Environmental Interest/Information System

RCRAInfo is a national information system that supports the Resource Conservation and Recovery Act (RCRA) program through the tracking of events and activities related to facilities that generate, transport, and treat, store, or dispose of hazardous waste. RCRAInfo allows RCRA

Map ID
Direction
Distance
Elevation

MAP FINDINGS

Site

Database(s)

EDR ID Number
EPA ID Number

FORD MIDWAY MALL INC (Continued)

1000183556

program staff to track the notification, permit, compliance, and corrective action activities required under RCRA.

Florida Environmental System Today Application (FIESTA) Data Maintenance (FDM) system maintains entity, environmental interest and affiliation data for the State of Florida.

[Click this hyperlink](#) while viewing on your computer to access additional FINDS: detail in the EDR Site Report.

ECHO:

Envid: 1000183556
Registry ID: 110008330145
DFR URL: <http://echo.epa.gov/detailed-facility-report?fid=110008330145>

Miami-Dade Co. AP:

Region: DADE
Facility ID: 199904211328558
Work Group: AP
Work Group Number: 258
Permit Number: AP-00000258
Address Description: Not reported
Folio: 3040030150010
Title Code: AOP
Title Code Description: ANNUAL OPERATING PERMIT
Permit Title: AIR EMISSIONS
Permit Class: DERM
Permit Class Description: DADE COUNTY DERM PERMIT
Permit Status: PERMIT ISSUED
Permit Code: 5

Miami-Dade Co. IW5:

Region: DADE
Facility ID: 199909110822538
Permit Status: PERMIT ISSUED
Permit Code: 5
Work Group: IW5
Work Group Number: 419
Permit Number: IW5-00000419
Address Description: Not reported
Folio: 3040030150010
Title Code: AOP
Title Code Description: ANNUAL OPERATING PERMIT
Permit Title: INDUSTRIAL WASTE 5
Permit Class: REG
Permit Class Description: Regular permit

Enforcement Miami-Dade:

Region: DADE
Enforcement Officer: Not reported
Facility Type: Underground Tanks
Facility Status: Closed
Facility Status Code: C
Facility Type Code: UGT

Map ID
Direction
Distance
Elevation

MAP FINDINGS

Site

Database(s)

EDR ID Number
EPA ID Number

FORD MIDWAY MALL INC (Continued)

1000183556

Status Date: 11/7/2017
Case Level: County Attorney Office Not Filed
Case Number: 2004020915560200
Case Description: CASE BEING HANDLED BY SECTION
Address Description: Not reported
Folio: 3040030150010
Officer Name: Not reported
Case Status Level: CAO
Work Group: UT
Work Group Number: Not reported

COMET:

Site id: 60613
Office: SED
User Name: GMS
Time Stamp: 03/27/1986
Datum: Not reported
Method: Not reported
Lat dd/mm/ss: 25/45/0
Long dd/mm/ss: 80/43/33

EL954 IMPERIAL CLEANERS (FORMERLY)
East 7290 W FLAGLER ST
1/4-1/2 MIAMI, FL 33144
0.444 mi.
2342 ft. Site 7 of 7 in cluster EL

FL CLEANUP SITES S103119907
FL Miami-Dade IW N/A
FL DRYCLEANERS
FL DWM CONTAM

Actual:
3 ft.

Focus Map:
4

CLEANUP SITES:
DEP Cleanup Site Key: 57522909
Source Database Name: Not reported
Source Database Id: ERIC_4463
CPAC Program Area Id: DC
CLLC Cleanup Category Key: OTHCU
RSC2 Remediation Status Key: ACTIVE
Data Load Date: 02/24/2019
OC3 Office Id: SED
Physical Address Line 2: Not reported
OIC Object Of Interest Id: FACIL
PC2 Proximity Id: ENTRA
Calc Coordinates Accuracy Level Id: 3
CMC2 Coordinate Method Id: GPS with Wide-Area Augmentation Service Correction
DC4 Datum Id: North American Datum of 1983
VSC1 Verification Status: REVIEWED
Collect Username: ERIC_HAZARD_INIT_LOAD
Collect Date: 06/23/2016
Collect Affiliation: Not reported
Map Source: Not reported
Map Source Scale: Not reported
Interpolation Scale: Not reported
Verifier Username: ERIC_HAZARD_INIT_LOAD
Verifier Affiliation: Not reported
Verification Date: 06/23/2016
Verified Coordinate Method Id: GPS with Wide-Area Augmentation Service Correction
Source Database Name Code: ERIC
CMC2 Coordinate Method ID Code: WGPS
DC4 Datum ID Code: NAD83
Verified Coordinate Method ID Code: WGPS

Map ID
Direction
Distance
Elevation

MAP FINDINGS

Site

Database(s)

EDR ID Number
EPA ID Number

IMPERIAL CLEANERS (FORMERLY) (Continued)

S103119907

Comments: Alternate ID: 139600802
Latitude/Longitude (deg/min/sec): 25 46 11.827 / 80 18 49.0038

Miami-Dade Co. IW5:

Region: DADE
Facility ID: 199909111128077
Permit Status: FACILITY NO LONGER NEEDS A PERMIT OR CLOSED
Permit Code: 7
Work Group: IW5
Work Group Number: 2940
Permit Number: IW5-00002940
Address Description: Not reported
Folio: 3040020080420
Title Code: AOP
Title Code Description: ANNUAL OPERATING PERMIT
Permit Title: INDUSTRIAL WASTE 5
Permit Class: REG
Permit Class Description: Regular permit

DRYCLEANERS:

Facility ID: 9600802
Facility Type: Drycleaner
Facility Status: CLOSED
Facility Phone: Not reported
Owner ID: 43305
Owner Role: FACILITY OWNER
Owner Name: R M CLEANERS (DISSOLVED FLA CORP)
Owner Contact: RURIK CAIRO
Owner Address: 7290 W FLAGLER ST
Owner Addr2: Not reported
Owner City,St,Zip: MIAMI, FL 33144
RP Phone: Not reported
Start Date: 04/26/1996

Facility ID: 9600802
Facility Type: Drycleaner
Facility Status: CLOSED
Facility Phone: Not reported
Owner ID: 43307
Owner Role: PROPERTY OWNER
Owner Name: VALDESUSO, GILBERTO
Owner Contact: GILBERTO VALDESUSO
Owner Address: 2655 COLLINS AVE #1612
Owner Addr2: Not reported
Owner City,St,Zip: MIAMI BEACH, FL 33144
RP Phone: (305) 532-0797
Start Date: 04/26/1996

Facility ID: 9600802
Facility Type: Drycleaner
Facility Status: CLOSED
Facility Phone: Not reported
Owner ID: 43305
Owner Role: ACCOUNT OWNER
Owner Name: R M CLEANERS (DISSOLVED FLA CORP)
Owner Contact: RURIK CAIRO

Map ID
Direction
Distance
Elevation

MAP FINDINGS

Site

Database(s)

EDR ID Number
EPA ID Number

IMPERIAL CLEANERS (FORMERLY) (Continued)

S103119907

Owner Address: 7290 W FLAGLER ST
Owner Addr2: Not reported
Owner City,St,Zip: MIAMI, FL 33144
RP Phone: Not reported
Start Date: 04/26/1996

DWM CONTAM:

Program Site Id: Not reported
Lat DD: 25
Lat MM: 46
Lat SS: 11.827
Long DD: 80
Long MM: 18
Long SS: 49.0038
Office/ District: SED
Program Area: DRYCLEANING
Offsite Contamination: Not reported
Project Manager: Not reported
Priority Score: Not reported
Datum: Not reported
Method: WGPS
Facility Status: CLOSED
Feature: Not reported
Section: Not reported
Township: Not reported
Range: Not reported
Staff Assigned: Not reported
Priority (Y/N): Not reported

EO955 **WHEELS BOUTIQUE, INC.**
East **7200 SW 41 ST**
1/4-1/2 **MIAMI, FL 33155**
0.450 mi.
2378 ft. **Site 4 of 4 in cluster EO**

FL Miami-Dade IW **S108795025**
N/A

Actual: Miami-Dade Co. IW5:
8 ft. Region: DADE
Focus Map: Facility ID: 200709271308220
8 Permit Status: PERMIT ISSUED
 Permit Code: 5
 Work Group: IW5
 Work Group Number: 18273
 Permit Number: IW5-00018273
 Address Description: Not reported
 Folio: 3040230120263
 Title Code: AOP
 Title Code Description: ANNUAL OPERATING PERMIT
 Permit Title: INDUSTRIAL WASTE 5
 Permit Class: REG
 Permit Class Description: Regular permit

Map ID
Direction
Distance
Elevation

MAP FINDINGS

Site

Database(s)

EDR ID Number
EPA ID Number

EQ956 **ERICK DRY CLEANERS**
East **7276 SW 8TH ST**
1/4-1/2 **MIAMI, FL 33144**
0.450 mi.
2378 ft. **Site 1 of 2 in cluster EQ**

RCRA NonGen / NLR **1000172695**
FINDS **FLD982132011**
ECHO
FL Miami-Dade IW

Actual:
4 ft.

RCRA NonGen / NLR:

Date form received by agency: 01/06/2011

Focus Map:
4

Facility name: ERICK DRY CLEANERS

Facility address: 7276 SW 8TH ST
MIAMI, FL 33144-4654

EPA ID: FLD982132011

Mailing address: SW 8TH ST
MIAMI, FL 33144-4654

Contact: VVELTA MANUEL

Contact address: SW 8TH ST
MIAMI, FL 33144-4654

Contact country: US

Contact telephone: 305-264-4337

Contact email: Not reported

EPA Region: 04

Land type: Private

Classification: Non-Generator

Description: Handler: Non-Generators do not presently generate hazardous waste

Owner/Operator Summary:

Owner/operator name: VVELTA MANUEL

Owner/operator address: 7276 SW 8TH ST
MIAMI, FL 33144

Owner/operator country: US

Owner/operator telephone: Not reported

Owner/operator email: Not reported

Owner/operator fax: Not reported

Owner/operator extension: Not reported

Legal status: Private

Owner/Operator Type: Owner

Owner/Op start date: 10/18/1996

Owner/Op end date: Not reported

Handler Activities Summary:

U.S. importer of hazardous waste: No

Mixed waste (haz. and radioactive): No

Recycler of hazardous waste: No

Transporter of hazardous waste: No

Treater, storer or disposer of HW: No

Underground injection activity: No

On-site burner exemption: No

Furnace exemption: No

Used oil fuel burner: No

Used oil processor: No

User oil refiner: No

Used oil fuel marketer to burner: No

Used oil Specification marketer: No

Used oil transfer facility: No

Used oil transporter: No

Historical Generators:

Date form received by agency: 10/12/1989

Map ID
Direction
Distance
Elevation

MAP FINDINGS

Site

Database(s)

EDR ID Number
EPA ID Number

ERICK DRY CLEANERS (Continued)

1000172695

Site name: ERICK DRY CLEANERS
Classification: Small Quantity Generator

. Waste code: F002
. Waste name: THE FOLLOWING SPENT HALOGENATED SOLVENTS: TETRACHLOROETHYLENE, METHYLENE CHLORIDE, TRICHLOROETHYLENE, 1,1,1-TRICHLOROETHANE, CHLOROBENZENE, 1,1,2-TRICHLORO-1,2,2-TRIFLUOROETHANE, ORTHO-DICHLOROBENZENE, TRICHLOROFLUOROMETHANE, AND 1,1,2, TRICHLOROETHANE; ALL SPENT SOLVENT MIXTURES/BLENDS CONTAINING, BEFORE USE, A TOTAL OF TEN PERCENT OR MORE (BY VOLUME) OF ONE OR MORE OF THE ABOVE HALOGENATED SOLVENTS OR THOSE SOLVENTS LISTED IN F001, F004, AND F005; AND STILL BOTTOMS FROM THE RECOVERY OF THESE SPENT SOLVENTS AND SPENT SOLVENT MIXTURES.

Violation Status: No violations found

Evaluation Action Summary:

Evaluation date: 01/06/2011
Evaluation: COMPLIANCE EVALUATION INSPECTION ON-SITE
Area of violation: Not reported
Date achieved compliance: Not reported
Evaluation lead agency: State

FINDS:

Registry ID: 110007428667

Environmental Interest/Information System

RCRAInfo is a national information system that supports the Resource Conservation and Recovery Act (RCRA) program through the tracking of events and activities related to facilities that generate, transport, and treat, store, or dispose of hazardous waste. RCRAInfo allows RCRA program staff to track the notification, permit, compliance, and corrective action activities required under RCRA.

Florida Environmental System Today Application (FIESTA) Data Maintenance (FDM) system maintains entity, environmental interest and affiliation data for the State of Florida.

[Click this hyperlink](#) while viewing on your computer to access additional FINDS: detail in the EDR Site Report.

ECHO:

Envid: 1000172695
Registry ID: 110007428667
DFR URL: <http://echo.epa.gov/detailed-facility-report?fid=110007428667>

Miami-Dade Co. IW5:

Region: DADE
Facility ID: 199909111130568
Permit Status: FACILITY NO LONGER NEEDS A PERMIT OR CLOSED
Permit Code: 7
Work Group: IW5
Work Group Number: 3366
Permit Number: IW5-00003366

Map ID
Direction
Distance
Elevation

MAP FINDINGS

Site

Database(s)

EDR ID Number
EPA ID Number

ERICK DRY CLEANERS (Continued)

1000172695

Address Description: Not reported
Folio: 3040110340130
Title Code: AOP
Title Code Description: ANNUAL OPERATING PERMIT
Permit Title: INDUSTRIAL WASTE 5
Permit Class: REG
Permit Class Description: Regular permit

ER957 **KWIK PRINT METRO MONITOR**
East **7206 BIRD RD**
1/4-1/2 **MIAMI, FL 33155**
0.455 mi.
2405 ft. **Site 1 of 2 in cluster ER**

FL Miami-Dade IW **S104287906**
N/A

Actual: Miami-Dade Co. IW5:
8 ft. Region: DADE
Focus Map: Facility ID: 199909111112539
8 Permit Status: FACILITY NO LONGER NEEDS A PERMIT OR CLOSED
Permit Code: 7
Work Group: IW5
Work Group Number: 481
Permit Number: IW5-00000481
Address Description: Not reported
Folio: 3040230120070
Title Code: AOP
Title Code Description: ANNUAL OPERATING PERMIT
Permit Title: INDUSTRIAL WASTE 5
Permit Class: REG
Permit Class Description: Regular permit

958 **BILL USSERY MOTORS BODY SHOP INC**
East **4500 SW 72 AVE**
1/4-1/2 **MIAMI, FL 33155**
0.457 mi.
2413 ft.

FL Miami-Dade Co. AP **U003703255**
FL Miami-Dade IW **N/A**
FL DADE CO LW
FL Enforcement

Actual: Miami-Dade Co. AP:
16 ft. Region: DADE
Focus Map: Facility ID: 200711191556209
8 Work Group: AP
Work Group Number: 2494
Permit Number: AP-00002494
Address Description: Not reported
Folio: 3040230000331
Title Code: AOP
Title Code Description: ANNUAL OPERATING PERMIT
Permit Title: AIR POLLUTION
Permit Class: DERM
Permit Class Description: DADE COUNTY DERM PERMIT
Permit Status: PERMIT ISSUED
Permit Code: 5

Region: DADE
Facility ID: 200512071417220
Work Group: CAP
Work Group Number: 2115

Map ID
Direction
Distance
Elevation

MAP FINDINGS

Site

Database(s)

EDR ID Number
EPA ID Number

BILL USSERY MOTORS BODY SHOP INC (Continued)

U003703255

Permit Number: CAP-00002115
Address Description: Not reported
Folio: 3040230000331
Title Code: OTP
Title Code Description: ONE TIME PERMITS
Permit Title: AIR EMISSIONS
Permit Class: C
Permit Class Description: AIR CONSTRUCTION PERMIT
Permit Status: FACILITY NO LONGER NEEDS A PERMIT OR CLOSED
Permit Code: 7

Miami-Dade Co. IW5:

Region: DADE
Facility ID: 199909110920423
Permit Status: PERMIT ISSUED
Permit Code: 5
Work Group: IW5
Work Group Number: 4720
Permit Number: IW5-00004720
Address Description: Not reported
Folio: 3040230000331
Title Code: AOP
Title Code Description: ANNUAL OPERATING PERMIT
Permit Title: INDUSTRIAL WASTE 5
Permit Class: REG
Permit Class Description: Regular permit

DADE CO LW:

Facility Id: 199906021016216
Permit Status: FACILITY NO LONGER NEEDS A PERMIT OR CLOSED
Permit Code: 7
Work Group: LW
Work Group Number: 504
Permit Number: LW-00000504
Address Description: Not reported
Folio: 9000000000000
Title Code: AOP
Title Code Description: ANNUAL OPERATING PERMIT
Permit Title: LIQUID WASTE TRANSPORTERS
Permit Class: ST
Permit Class Description: SEPTIC TANK AND GREASE TRAPS

Enforcement Miami-Dade:

Region: DADE
Enforcement Officer: SHARON CRABTREE
Facility Type: Stationary Air Source
Facility Status: Closed
Facility Status Code: C
Facility Type Code: AIR[S]
Status Date: 4/18/2007
Case Level: Administrative Stage
Case Number: 2006091211552460
Case Description: REQUIRES STATE CONST AND OPER PERMITS
Address Description: Not reported
Folio: 3040230000331
Officer Name: SHARON CRABTREE

Map ID
Direction
Distance
Elevation

MAP FINDINGS

Site

Database(s)

EDR ID Number
EPA ID Number

BILL USSERY MOTORS BODY SHOP INC (Continued)

U003703255

Case Status Level: A
Work Group: CAP
Work Group Number: Not reported

Region: DADE
Enforcement Officer: Steve Durocher
Facility Type: Site Assessment Required
Facility Status: Closed
Facility Status Code: C
Facility Type Code: SA
Status Date: 7/20/1990
Case Level: Administrative Stage
Case Number: 1990072011484250
Case Description: Not reported
Address Description: Not reported
Folio: 3040230000331
Officer Name: Steve Durocher
Case Status Level: A
Work Group: NONE
Work Group Number: Not reported

959
East
1/4-1/2
0.459 mi.
2423 ft.

CEMEX - SOUTH MIAMI READY MIX
4508 SOUTHWEST 72 AVENUE
MIAMI, FL 33155

FL Miami-Dade Co. AP
FL Miami-Dade IW
FL Enforcement
FL TIER 2

S107723023
N/A

Actual:
14 ft.
Focus Map:
8

Miami-Dade Co. AP:
Region: DADE
Facility ID: 199904211334044
Work Group: AP
Work Group Number: 527
Permit Number: AP-00000527
Address Description: Not reported
Folio: 3040230000333
Title Code: AOP
Title Code Description: ANNUAL OPERATING PERMIT
Permit Title: AIR EMISSIONS
Permit Class: DGP
Permit Class Description: DEP NOT TITLE V GENERAL PERMIT
Permit Status: PERMIT ISSUED
Permit Code: 5

Miami-Dade Co. IW5:
Region: DADE
Facility ID: 199909110830045
Permit Status: PERMIT ISSUED
Permit Code: 5
Work Group: IW5
Work Group Number: 4662
Permit Number: IW5-00004662
Address Description: Not reported
Folio: 3040230000333
Title Code: AOP
Title Code Description: ANNUAL OPERATING PERMIT
Permit Title: INDUSTRIAL WASTE 5
Permit Class: REG

Map ID
Direction
Distance
Elevation

MAP FINDINGS

Site

Database(s)

EDR ID Number
EPA ID Number

CEMEX - SOUTH MIAMI READY MIX (Continued)

S107723023

Permit Class Description: Regular permit

Enforcement Miami-Dade:

Region: DADE
Enforcement Officer: Not reported
Facility Type: Pump Station
Facility Status: Closed
Facility Status Code: C
Facility Type Code: PSO
Status Date: 12/29/2008
Case Level: Administrative Stage
Case Number: 2008112114012530
Case Description: INCOMPLETE ET READINGS
Address Description: Not reported
Folio: 3040230000333
Officer Name: Not reported
Case Status Level: A
Work Group: PSO
Work Group Number: Not reported

Region: DADE
Enforcement Officer: Not reported
Facility Type: Site Assessment For Underground Tank
Facility Status: Closed
Facility Status Code: C
Facility Type Code: SA/UGT
Status Date: 10/16/2009
Case Level: Administrative Stage
Case Number: 2009042811323220
Case Description: CASE HANDLED BY SECTION
Address Description: Not reported
Folio: 3040230000333
Officer Name: Not reported
Case Status Level: A
Work Group: UT
Work Group Number: Not reported

Region: DADE
Enforcement Officer: FRANCISCO VERRIRE
Facility Type: Underground Tanks
Facility Status: Closed
Facility Status Code: C
Facility Type Code: UGT
Status Date: 1/8/2004
Case Level: Administrative Stage
Case Number: 2002112114435900
Case Description: BEING HANDLED BY SECTION
Address Description: Not reported
Folio: 3040230000333
Officer Name: FRANCISCO VERRIRE
Case Status Level: A
Work Group: UT
Work Group Number: Not reported

TIER 2:

Map ID
Direction
Distance
Elevation

MAP FINDINGS

Site

Database(s)

EDR ID Number
EPA ID Number

CEMEX - SOUTH MIAMI READY MIX (Continued)

S107723023

Year: 2017
Facility Id: 6079704
Active Date: Not reported
Inactive Date: Not reported
Sale Pending: Not reported
Original Date: Not reported
PLOT Source: Not reported
Latitude: Not reported
Longitude: Not reported
LEPC District: Not reported
Counties: Not reported
SERC: Not reported
Program Level: Not reported
PRIME: Not reported
SIC Code: 3273
SIC Code 2: Not reported
NAICS Code: 327320
Last Modified Date: 02/27/2018
First Submit Date: 02/27/2018
Data Submitted By: Jeffrey R. Porter - Environmental Manager
Company Name: CEMEX CONSTRUCTION MATERIALS FLORIDA LLC
Comments: Not reported

Contact:
Contact ID: Not reported
Year: 2017
Facility Id: 6079704
Contact Type: Emergency Contact
Contact Name: EDWARD WILLIAMS
Contact Title: Not reported
Contact Phone: 786-693-0985
Contact 24Hr Phone: Not reported
Contact Telephone 2: 305-666-3305
Contact Telephone 3: 561-718-7564
Contact Telephone 4: Not reported
Contact Telephone 5: 813-486-9191
Contact Telephone 6: 813-968-3274
Contact Email: edwardf.williams@cemex.com

Year: 2016
Facility Id: 5811629
Active Date: Not reported
Inactive Date: Not reported
Sale Pending: Not reported
Original Date: Not reported
PLOT Source: Not reported
Latitude: Not reported
Longitude: Not reported
LEPC District: Not reported
Counties: Not reported
SERC: Not reported
Program Level: Not reported
PRIME: Not reported
SIC Code: 3273
SIC Code 2: Not reported

Map ID
Direction
Distance
Elevation

MAP FINDINGS

Site

Database(s)

EDR ID Number
EPA ID Number

CEMEX - SOUTH MIAMI READY MIX (Continued)

S107723023

NAICS Code: 327320
Last Modified Date: 02/27/2017
First Submit Date: 02/27/2017
Data Submitted By: Jeffrey R. Porter - Environmental Manager
Company Name: CEMEX CONSTRUCTION MATERIALS FLORIDA LLC
Comments: Not reported

Contact:
Contact ID: Not reported
Year: 2016
Facility Id: 5811629
Contact Type: Emergency Contact
Contact Name: EDWARD WILLIAMS
Contact Title: Not reported
Contact Phone: 786-693-0985
Contact 24Hr Phone: Not reported
Contact Telephone 2: 305-666-3305
Contact Telephone 3: 813-486-9191
Contact Telephone 4: 813-968-3274
Contact Telephone 5: 813-486-9191
Contact Telephone 6: 813-968-3274
Contact Email: edwardf.williams@cemex.com

Year: 2015
Facility Id: 5382532
Active Date: Not reported
Inactive Date: Not reported
Sale Pending: Not reported
Original Date: Not reported
PLOT Source: Not reported
Latitude: 25.729060
Longitude: -80.310770
LEPC District: Not reported
Counties: Not reported
SERC: Not reported
Program Level: Not reported
PRIME: Not reported
SIC Code: 3273
SIC Code 2: Not reported
NAICS Code: 327320
Last Modified Date: 02/26/2016
First Submit Date: 02/26/2016
Data Submitted By: Jeffrey R. Porter - Environmental Manager
Company Name: CEMEX CONSTRUCTION MATERIALS FLORIDA LLC
Comments: Not reported

Contact:
Contact ID: Not reported
Year: 2015
Facility Id: 5382532
Contact Type: Emergency Contact
Contact Name: EDWARD WILLIAMS
Contact Title: Not reported
Contact Phone: 786-693-0985
Contact 24Hr Phone: Not reported

Map ID
Direction
Distance
Elevation

MAP FINDINGS

Site

Database(s)

EDR ID Number
EPA ID Number

CEMEX - SOUTH MIAMI READY MIX (Continued)

S107723023

Contact Telephone 2: 305-666-3305
Contact Telephone 3: 561-718-7564
Contact Telephone 4: 561-820-8415
Contact Telephone 5: 813-486-9191
Contact Telephone 6: 813-968-3274
Contact Email: edwardf.williams@cemex.com

Year: 2014
Facility Id: 4983413
Active Date: Not reported
Inactive Date: Not reported
Sale Pending: Not reported
Original Date: Not reported
PLOT Source: Not reported
Latitude: 25.729060
Longitude: -80.310770
LEPC District: Not reported
Counties: Not reported
SERC: Not reported
Program Level: Not reported
PRIME: Not reported
SIC Code: 3273
SIC Code 2: Not reported
NAICS Code: 327320
Last Modified Date: 02/23/2015
First Submit Date: 02/23/2015
Data Submitted By: Jeffrey R. Porter - Environmental Manager
Company Name: CEMEX CONSTRUCTION MATERIALS FLORIDA LLC
Comments: Not reported

Contact:
Contact ID: Not reported
Year: 2014
Facility Id: 4983413
Contact Type: Emergency Contact
Contact Name: LUCY CARDENAS
Contact Title: Not reported
Contact Phone: 786-295-3739
Contact 24Hr Phone: Not reported
Contact Telephone 2: 305-666-3305
Contact Telephone 3: Not reported
Contact Telephone 4: Not reported
Contact Telephone 5: Not reported
Contact Telephone 6: Not reported
Contact Email: lucy.cardenas@cemex.com

Year: 2013
Facility Id: 4490111
Active Date: Not reported
Inactive Date: Not reported
Sale Pending: Not reported
Original Date: Not reported

Map ID
Direction
Distance
Elevation

MAP FINDINGS

Site

Database(s)

EDR ID Number
EPA ID Number

CEMEX - SOUTH MIAMI READY MIX (Continued)

S107723023

PLOT Source: Not reported
Latitude: 25.729060
Longitude: -80.310770
LEPC District: Not reported
Counties: Not reported
SERC: Not reported
Program Level: Not reported
PRIME: Not reported
SIC Code: 3273
SIC Code 2: Not reported
NAICS Code: 327320
Last Modified Date: 03/12/2014
First Submit Date: 02/26/2014
Data Submitted By: Jeffrey R. Porter - Environmental Manager
Company Name: CEMEX CONSTRUCTION MATERIALS FLORIDA LLC
Comments: Not reported

Contact:

Contact ID: Not reported
Year: 2013
Facility Id: 4490111
Contact Type: Owner / Operator
Contact Name: CEMEX CONSTRUCTION MATERIALS FLORIDA, LLC
Contact Title: Not reported
Contact Phone: 813-486-9191
Contact 24Hr Phone: Not reported
Contact Telephone 2: 813-968-3274
Contact Telephone 3: Not reported
Contact Telephone 4: Not reported
Contact Telephone 5: Not reported
Contact Telephone 6: Not reported
Contact Email: denise.corrales@cemex.com

Year: 2012
Facility Id: 4034723
Active Date: Not reported
Inactive Date: Not reported
Sale Pending: Not reported
Original Date: Not reported
PLOT Source: Not reported
Latitude: 25.729060
Longitude: -80.310770
LEPC District: Not reported
Counties: Not reported
SERC: Not reported
Program Level: Not reported
PRIME: Not reported
SIC Code: 3273
SIC Code 2: Not reported
NAICS Code: 327320
Last Modified Date: 04/03/2013
First Submit Date: 02/25/2013
Data Submitted By: Denise L. Corrales - Director, Environmental
Company Name: CEMEX CONSTRUCTION MATERIALS FLORIDA LLC
Comments: Not reported

Map ID
Direction
Distance
Elevation

MAP FINDINGS

Site

Database(s)

EDR ID Number
EPA ID Number

CEMEX - SOUTH MIAMI READY MIX (Continued)

S107723023

Contact:

Contact ID: Not reported
Year: 2012
Facility Id: 4034723
Contact Type: Tier II Emergency 24 Hour Contact
Contact Name: MICHAEL BLANCO
Contact Title: Not reported
Contact Phone: 305-666-3305
Contact 24Hr Phone: Not reported
Contact Telephone 2: 813-486-9191
Contact Telephone 3: Not reported
Contact Telephone 4: Not reported
Contact Telephone 5: Not reported
Contact Telephone 6: Not reported
Contact Email: michael.blanco@cemex.com

Contact ID: Not reported
Year: 2012
Facility Id: 4034723
Contact Type: Owner / Operator
Contact Name: CEMEX CONSTRUCTION MATERIALS FLORIDA, LLC
Contact Title: Not reported
Contact Phone: 813-968-3274
Contact 24Hr Phone: Not reported
Contact Telephone 2: 813-486-9191
Contact Telephone 3: Not reported
Contact Telephone 4: Not reported
Contact Telephone 5: Not reported
Contact Telephone 6: Not reported
Contact Email: denise.corrales@cemex.com

Contact ID: Not reported
Year: 2012
Facility Id: 4034723
Contact Type: Tier II Emergency Contact
Contact Name: MICHAEL BLANCO
Contact Title: Not reported
Contact Phone: 954-629-1492
Contact 24Hr Phone: Not reported
Contact Telephone 2: 305-666-3305
Contact Telephone 3: Not reported
Contact Telephone 4: Not reported
Contact Telephone 5: Not reported
Contact Telephone 6: Not reported
Contact Email: michael.blanco@cemex.com

Contact ID: Not reported
Year: 2012
Facility Id: 4034723
Contact Type: Tier II Secondary 24 Hour Contact
Contact Name: JEFFREY PORTER
Contact Title: Not reported
Contact Phone: 561-718-7564
Contact 24Hr Phone: Not reported
Contact Telephone 2: 561-820-8415
Contact Telephone 3: Not reported
Contact Telephone 4: Not reported

Map ID
Direction
Distance
Elevation

MAP FINDINGS

Site

Database(s)

EDR ID Number
EPA ID Number

CEMEX - SOUTH MIAMI READY MIX (Continued)

S107723023

Contact Telephone 5: Not reported
Contact Telephone 6: Not reported
Contact Email: jeffreyr.porter@cemex.com

Contact ID: Not reported
Year: 2012
Facility Id: 4034723
Contact Type: Tier II Secondary Contact
Contact Name: JEFFREY PORTER
Contact Title: Not reported
Contact Phone: 561-820-8415
Contact 24Hr Phone: Not reported
Contact Telephone 2: 561-718-7564
Contact Telephone 3: Not reported
Contact Telephone 4: Not reported
Contact Telephone 5: Not reported
Contact Telephone 6: Not reported
Contact Email: jeffreyr.porter@cemex.com

Contact ID: Not reported
Year: 2012
Facility Id: 4034723
Contact Type: Regulatory Contact
Contact Name: DENISE CORRALES
Contact Title: Not reported
Contact Phone: 813-486-9191
Contact 24Hr Phone: Not reported
Contact Telephone 2: 813-968-3274
Contact Telephone 3: Not reported
Contact Telephone 4: Not reported
Contact Telephone 5: Not reported
Contact Telephone 6: Not reported
Contact Email: denise.corrales@cemex.com

Year: 2011
Facility Id: 3989343
Active Date: Not reported
Inactive Date: Not reported
Sale Pending: Not reported
Original Date: Not reported
PLOT Source: Not reported
Latitude: 25.729060
Longitude: -80.310770
LEPC District: Not reported
Counties: Not reported
SERC: Not reported
Program Level: Not reported
PRIME: Not reported
SIC Code: Not reported
SIC Code 2: Not reported
NAICS Code: Not reported
Last Modified Date: 11/12/2012
First Submit Date: 11/09/2012
Data Submitted By: Florida Division of Emergency Management

Map ID
Direction
Distance
Elevation

MAP FINDINGS

Site

Database(s)

EDR ID Number
EPA ID Number

CEMEX - SOUTH MIAMI READY MIX (Continued)

S107723023

Company Name: CEMEX CONSTRUCTION MATERIALS FLORIDA LLC
Comments: Not reported

Contact:

Contact ID: Not reported
Year: 2011
Facility Id: 3989343
Contact Type: Tier II Emergency Contact
Contact Name: MICHAEL BLANCO
Contact Title: Not reported
Contact Phone: 305-666-3305
Contact 24Hr Phone: Not reported
Contact Telephone 2: Not reported
Contact Telephone 3: Not reported
Contact Telephone 4: Not reported
Contact Telephone 5: Not reported
Contact Telephone 6: Not reported
Contact Email: mblanco@cemexusa.com

Contact ID: Not reported
Year: 2011
Facility Id: 3989343
Contact Type: Tier II Emergency 24 Hour Contact
Contact Name: MICHAEL BLANCO
Contact Title: Not reported
Contact Phone: 305-666-3305
Contact 24Hr Phone: Not reported
Contact Telephone 2: Not reported
Contact Telephone 3: Not reported
Contact Telephone 4: Not reported
Contact Telephone 5: Not reported
Contact Telephone 6: Not reported
Contact Email: mblanco@cemexusa.com

Contact ID: Not reported
Year: 2011
Facility Id: 3989343
Contact Type: Tier II Secondary 24 Hour Contact
Contact Name: JEFFREY PORTER
Contact Title: Not reported
Contact Phone: 561-820-8415
Contact 24Hr Phone: Not reported
Contact Telephone 2: Not reported
Contact Telephone 3: Not reported
Contact Telephone 4: Not reported
Contact Telephone 5: Not reported
Contact Telephone 6: Not reported
Contact Email: jeffreyr.porter@cemex.com

Contact ID: Not reported
Year: 2011
Facility Id: 3989343
Contact Type: Tier II Secondary Contact
Contact Name: JEFFREY PORTER
Contact Title: Not reported
Contact Phone: 561-820-8415
Contact 24Hr Phone: Not reported
Contact Telephone 2: Not reported

Map ID
Direction
Distance
Elevation

MAP FINDINGS

Site

Database(s)

EDR ID Number
EPA ID Number

CEMEX - SOUTH MIAMI READY MIX (Continued)

S107723023

Contact Telephone 3: Not reported
Contact Telephone 4: Not reported
Contact Telephone 5: Not reported
Contact Telephone 6: Not reported
Contact Email: jeffreyr.porter@cemex.com

Contact ID: Not reported
Year: 2011
Facility Id: 3989343
Contact Type: Regulatory Contact
Contact Name: DENISE CORRALES
Contact Title: Not reported
Contact Phone: 813-968-3274
Contact 24Hr Phone: Not reported
Contact Telephone 2: Not reported
Contact Telephone 3: Not reported
Contact Telephone 4: Not reported
Contact Telephone 5: Not reported
Contact Telephone 6: Not reported
Contact Email: denise.corrales@cemex.com

Year: 2010
Facility Id: Not reported
Active Date: Not reported
Inactive Date: Not reported
Sale Pending: Not reported
Original Date: Not reported
PLOT Source: Not reported
Latitude: 25.7275
Longitude: -80.31
LEPC District: Not reported
Counties: Not reported
SERC: Not reported
Program Level: Not reported
PRIME: Not reported
SIC Code: Not reported
SIC Code 2: Not reported
NAICS Code: Not reported
Last Modified Date: Not reported
First Submit Date: Not reported
Data Submitted By: Not reported
Company Name: Not reported
Comments: Not reported

Chemical Code: Aggregate
Chemical Name: Aggregate Products (Limestone/Dolomite, Granite/Basalt, Sand, or Gravel)
Chemical State: SOLID
Location Name: Aggregate Silos (5)
Container Code: H
Pressure Code: 1
Temperature Code: 4
Average Quantity: 1350000
Maximum Quantity: 1800000
Days On Site: 365

Map ID
Direction
Distance
Elevation

MAP FINDINGS

Site

Database(s)

EDR ID Number
EPA ID Number

CEMEX - SOUTH MIAMI READY MIX (Continued)

S107723023

Year: 2010
Facility Id: Not reported
Active Date: Not reported
Inactive Date: Not reported
Sale Pending: Not reported
Original Date: Not reported
PLOT Source: Not reported
Latitude: 25.7274
Longitude: -80.31
LEPC District: Not reported
Counties: Not reported
SERC: Not reported
Program Level: Not reported
PRIME: Not reported
SIC Code: Not reported
SIC Code 2: Not reported
NAICS Code: Not reported
Last Modified Date: Not reported
First Submit Date: Not reported
Data Submitted By: Not reported
Company Name: Not reported
Comments: Not reported

Chemical Code: Aggregate
Chemical Name: Aggregate Products (Limestone/Dolomite, Granite/Basalt, Sand, or Gravel)
Chemical State: SOLID
Location Name: Ground Storage Bins
Container Code: R
Pressure Code: 1
Temperature Code: 4
Average Quantity: 1350000
Maximum Quantity: 1800000
Days On Site: 365

Year: 2010
Facility Id: Not reported
Active Date: Not reported
Inactive Date: Not reported
Sale Pending: Not reported
Original Date: Not reported
PLOT Source: Not reported
Latitude: 25.7274
Longitude: -80.31
LEPC District: Not reported
Counties: Not reported
SERC: Not reported
Program Level: Not reported
PRIME: Not reported
SIC Code: Not reported
SIC Code 2: Not reported
NAICS Code: Not reported
Last Modified Date: Not reported
First Submit Date: Not reported
Data Submitted By: Not reported
Company Name: Not reported
Comments: Not reported

Map ID
Direction
Distance
Elevation

MAP FINDINGS

Site

Database(s)

EDR ID Number
EPA ID Number

CEMEX - SOUTH MIAMI READY MIX (Continued)

S107723023

Chemical Code: Aggregate
Chemical Name: Aggregate Products (Limestone/Dolomite, Granite/Basalt, Sand, or Gravel)
Chemical State: SOLID
Location Name: Ground Storage Bins
Container Code: R
Pressure Code: 1
Temperature Code: 4
Average Quantity: 1350000
Maximum Quantity: 1800000
Days On Site: 365

[Click this hyperlink](#) while viewing on your computer to access
16 additional FL_TIER2: record(s) in the EDR Site Report.

960
West
1/4-1/2
0.460 mi.
2431 ft.

TRAIL 76 SERVICES INC.
8200 SW 8 ST
MIAMI, FL 33144

FL UST
FL Miami-Dade IW
FL Enforcement

U003703306
N/A

Actual:
4 ft.

Miami-Dade Co. Tanks:

Focus Map:
5

Facility ID: 199909011830582
Permit Code: 7
Work Group: UT
Work Group Number: 386
Permit Number: UT-00000386
Location Description: Not reported
Folio: 3040100500040
Permit Status: FACILITY NO LONGER NEEDS A PERMIT OR CLOSED
Title Code: AOP
Title Status: ANNUAL OPERATING PERMIT
Permit Title: STORAGE TANKS
Class Code: REG
Class Status: REGULAR PERMIT

Miami-Dade Co. IW5:

Region: DADE
Facility ID: 199909111222359
Permit Status: FACILITY NO LONGER NEEDS A PERMIT OR CLOSED
Permit Code: 7
Work Group: IW5
Work Group Number: 5368
Permit Number: IW5-00005368
Address Description: Not reported
Folio: 3040100500040
Title Code: AOP
Title Code Description: ANNUAL OPERATING PERMIT
Permit Title: INDUSTRIAL WASTE 5
Permit Class: REG
Permit Class Description: Regular permit

Enforcement Miami-Dade:

Region: DADE
Enforcement Officer: Gary Service
Facility Type: Underground Tanks
Facility Status: Closed

Map ID
Direction
Distance
Elevation

MAP FINDINGS

Site

Database(s)

EDR ID Number
EPA ID Number

TRAIL 76 SERVICES INC. (Continued)

U003703306

Facility Status Code: C
Facility Type Code: UGT
Status Date: 1/11/1994
Case Level: Administrative Stage
Case Number: 1990091715500020
Case Description: Not reported
Address Description: Not reported
Folio: 3040100070080
Officer Name: Gary Service
Case Status Level: A
Work Group: NONE
Work Group Number: Not reported

961 AEROSPACE ACCESSORY SERVICE, INC.
NNW 2001 NW 79 AVE
1/4-1/2 DORAL, FL 33122
0.461 mi.
2436 ft.

FL Miami-Dade IW S110763878
N/A

Actual: Miami-Dade Co. IW5:
4 ft. Region: DADE
Focus Map: Facility ID: 201012230905070
1 Permit Status: PERMIT ISSUED
Permit Code: 5
Work Group: IW5
Work Group Number: 19999
Permit Number: IW5-00019999
Address Description: Not reported
Folio: 3530340060010
Title Code: AOP
Title Code Description: ANNUAL OPERATING PERMIT
Permit Title: INDUSTRIAL WASTE 5
Permit Class: REG
Permit Class Description: Regular permit

962 SIR JULIAN QUALITY CLEANERS
WNW 8200 NW 103 ST
1/4-1/2 MIAMI, FL 33141
0.465 mi.
2456 ft.

FL Miami-Dade IW S105798629
FL Enforcement N/A

Actual: Miami-Dade Co. IW5:
7 ft. Region: DADE
Focus Map: Facility ID: 199909111128318
11 Permit Status: FACILITY NO LONGER NEEDS A PERMIT OR CLOSED
Permit Code: 7
Work Group: IW5
Work Group Number: 3005
Permit Number: IW5-00003005
Address Description: Not reported
Folio: 2730030010112
Title Code: AOP
Title Code Description: ANNUAL OPERATING PERMIT
Permit Title: INDUSTRIAL WASTE 5
Permit Class: REG
Permit Class Description: Regular permit

Map ID
Direction
Distance
Elevation

MAP FINDINGS

Site

Database(s)

EDR ID Number
EPA ID Number

SIR JULIAN QUALITY CLEANERS (Continued)

S105798629

Enforcement Miami-Dade:

Region: DADE
Enforcement Officer: Not reported
Facility Type: Site Assessment Required
Facility Status: Open
Facility Status Code: O
Facility Type Code: SA
Status Date: 4/14/1997
Case Level: State Clean-Up Site
Case Number: 1995030814031360
Case Description: VOLUNTARY CLEAN-UP.
Address Description: Not reported
Folio: 2730030010104
Officer Name: Not reported
Case Status Level: SC
Work Group: IW5
Work Group Number: Not reported

963
West
1/4-1/2
0.466 mi.
2463 ft.

WILSONART, LLC.
1331 NW 82 AVE
DORAL, FL 33126

FL Miami-Dade IW S106912277
N/A

Actual:
6 ft.
Focus Map:
3

Miami-Dade Co. IW5:
Region: DADE
Facility ID: 199909110858124
Permit Status: PERMIT ISSUED
Permit Code: 5
Work Group: IW5
Work Group Number: 1380
Permit Number: IW5-00001380
Address Description: Not reported
Folio: 3530340040070
Title Code: AOP
Title Code Description: ANNUAL OPERATING PERMIT
Permit Title: INDUSTRIAL WASTE 5
Permit Class: REG
Permit Class Description: Regular permit

ES964
West
1/4-1/2
0.470 mi.
2482 ft.

PEP BOYS #167
211 NW 82 AVE
MIAMI, FL 33126
Site 1 of 2 in cluster ES

FL Miami-Dade IW S103447905
N/A

Actual:
4 ft.
Focus Map:
3

Miami-Dade Co. IW5:
Region: DADE
Facility ID: 199909110838146
Permit Status: PERMIT ISSUED
Permit Code: 5
Work Group: IW5
Work Group Number: 8408
Permit Number: IW5-00008408
Address Description: Not reported
Folio: 3040030350021

Map ID
Direction
Distance
Elevation

MAP FINDINGS

Site

Database(s)

EDR ID Number
EPA ID Number

PEP BOYS #167 (Continued)

S103447905

Title Code: AOP
Title Code Description: ANNUAL OPERATING PERMIT
Permit Title: INDUSTRIAL WASTE 5
Permit Class: REG
Permit Class Description: Regular permit

ET965 **ANTIQUE FURNITURE RESCUE & SERVICE, INC.**
East **4678-80 SW 72 AVE**
1/4-1/2 **MIAMI, FL 33155**
0.470 mi.
2482 ft. **Site 1 of 9 in cluster ET**

FL Miami-Dade IW **S105175387**
N/A

Actual: Miami-Dade Co. IW5:
8 ft. Region: DADE
Focus Map: Facility ID: 199909110949577
8 Permit Status: FACILITY NO LONGER NEEDS A PERMIT OR CLOSED
Permit Code: 7
Work Group: IW5
Work Group Number: 9104
Permit Number: IW5-00009104
Address Description: Not reported
Folio: 3040230000330
Title Code: AOP
Title Code Description: ANNUAL OPERATING PERMIT
Permit Title: INDUSTRIAL WASTE 5
Permit Class: REG
Permit Class Description: Regular permit

966 **CORAL GABLES/NEIGHBORHOOD ASSOC. VOLUNTARY MOP**
East **2800 SW 72 AVE**
1/4-1/2 **MIAMI DADE (County), FL**
0.470 mi.
2483 ft.

FL Miami-Dade Co. HWS **S107811143**
N/A

Actual: Miami-Dade Co. HWS:
9 ft. Region: DADE
Focus Map: Property Tax Folio #: 3040140100010
6 Phase Type: Not reported
Facility ID: 2000051210062250
Phase: 1
DEP Number: Not reported
State Class: Not reported
Eligibility: Not reported
State Rank: 0
Phase Description: PENDING ENVIRONMENTAL ASSESSMENT ACTIVITIES
Phase Type Description: Not reported
COI Name: Not reported
COI Travel Time: Not reported
X Coordinate: 882535
Y Coordinate: 513467
Decode of state class: Not reported
Work Group: HWR
Work Group Number: 437
Start Date: 2000-05-05 00:00:00
Address Description: Not reported
Latitude: 25.745

Map ID
Direction
Distance
Elevation

MAP FINDINGS

Site

Database(s)

EDR ID Number
EPA ID Number

CORAL GABLES/NEIGHBORHOOD ASSOC. VOLUNTARY MOP (Continued)

S107811143

Longitude: -80.312

ET967
East
1/4-1/2
0.471 mi.
2487 ft.

DIE-GRAPHICS, INC.
4792 SW 72 AVE
MIAMI, FL 33155
Site 2 of 9 in cluster ET

FL Miami-Dade IW **S103265404**
N/A

Actual:
7 ft.

Miami-Dade Co. IW5:

Focus Map:
8

Region: DADE
Facility ID: 199909111228067
Permit Status: FACILITY NO LONGER NEEDS A PERMIT OR CLOSED
Permit Code: 7
Work Group: IW5
Work Group Number: 6195
Permit Number: IW5-00006195
Address Description: Not reported
Folio: 3040230000330
Title Code: AOP
Title Code Description: ANNUAL OPERATING PERMIT
Permit Title: INDUSTRIAL WASTE 5
Permit Class: REG
Permit Class Description: Regular permit

EU968
East
1/4-1/2
0.472 mi.
2491 ft.

G.W. ENGRAVING
4341 SW 72 AVE
MIAMI, FL 33155
Site 1 of 4 in cluster EU

FL Miami-Dade Co. AP **S109002496**
FL Miami-Dade IW **N/A**
FL Enforcement

Actual:
12 ft.

Miami-Dade Co. AP:

Focus Map:
8

Region: DADE
Facility ID: 199904211339113
Work Group: AP
Work Group Number: 908
Permit Number: AP-00000908
Address Description: Not reported
Folio: 3040230120790
Title Code: AOP
Title Code Description: ANNUAL OPERATING PERMIT
Permit Title: AIR EMISSIONS
Permit Class: DERM
Permit Class Description: DADE COUNTY DERM PERMIT
Permit Status: FACILITY NO LONGER NEEDS A PERMIT OR CLOSED
Permit Code: 7

Miami-Dade Co. IW5:

Region: DADE
Facility ID: 199909110827578
Permit Status: FACILITY NO LONGER NEEDS A PERMIT OR CLOSED
Permit Code: 7
Work Group: IW5
Work Group Number: 3588
Permit Number: IW5-00003588
Address Description: Not reported
Folio: 3040230120790

Map ID
Direction
Distance
Elevation

MAP FINDINGS

Site

Database(s)

EDR ID Number
EPA ID Number

G.W. ENGRAVING (Continued)

S109002496

Title Code: AOP
Title Code Description: ANNUAL OPERATING PERMIT
Permit Title: INDUSTRIAL WASTE 5
Permit Class: REG
Permit Class Description: Regular permit

Enforcement Miami-Dade:

Region: DADE
Enforcement Officer: Not reported
Facility Type: Multiple Source Permitted Facility
Facility Status: Closed
Facility Status Code: C
Facility Type Code: MSP
Status Date: 7/5/2006
Case Level: Dormant
Case Number: 1999071514554420
Case Description: 24-35.1
Address Description: Not reported
Folio: 3040230120740
Officer Name: Not reported
Case Status Level: DM
Work Group: MSP
Work Group Number: Not reported

Region: DADE
Enforcement Officer: Mirna Leal
Facility Type: MULTIPLE SOURCE PERMITTED FACILITY
Facility Status: Closed
Facility Status Code: C
Facility Type Code: MSP
Status Date: 1/21/2000
Case Level: dormant
Case Number: 1996022612581850
Case Description: FAILURE TO SECURE MSOP
Address Description: Not reported
Folio: 3040230120740
Officer Name: Mirna Leal
Case Status Level: DM
Work Group: NONE
Work Group Number: Not reported

EU969 ONATE FRAMING GALLERY CORP.
East 4365-85 SW 72 AVE
1/4-1/2 MIAMI, FL 33155
0.472 mi.
2492 ft. Site 2 of 4 in cluster EU

FL Miami-Dade IW S117357875
N/A

Actual: Miami-Dade Co. IW5:
13 ft. Region: DADE
Focus Map: Facility ID: 201408191212427
8 Permit Status: PERMIT ISSUED
Permit Code: 5
Work Group: IW5
Work Group Number: 21621
Permit Number: IW5-00021621
Address Description: Not reported
Folio: 3040230120790

Map ID
Direction
Distance
Elevation

MAP FINDINGS

Site

Database(s)

EDR ID Number
EPA ID Number

ONATE FRAMING GALLERY CORP. (Continued)

S117357875

Title Code: AOP
Title Code Description: ANNUAL OPERATING PERMIT
Permit Title: INDUSTRIAL WASTE 5
Permit Class: REG
Permit Class Description: Regular permit

970
WNW
1/4-1/2
0.472 mi.
2493 ft.

AEROLINES GALAPAGOS AEROGAL, INC.
1435 NW 82 AVE
MIAMI, FL 33126

FL Miami-Dade Co. AP
FL Miami-Dade IW

S103428364
N/A

Actual:
4 ft.

Focus Map:
3

Miami-Dade Co. AP:

Region: DADE
Facility ID: 199904211347147
Work Group: AP
Work Group Number: 1408
Permit Number: AP-00001408
Address Description: Not reported
Folio: 3530340040020
Title Code: AOP
Title Code Description: ANNUAL OPERATING PERMIT
Permit Title: AIR EMISSIONS
Permit Class: DERM
Permit Class Description: DADE COUNTY DERM PERMIT
Permit Status: FACILITY NO LONGER NEEDS A PERMIT OR CLOSED
Permit Code: 7

Region: DADE
Facility ID: 199905101444341
Work Group: CAP
Work Group Number: 1199
Permit Number: CAP-00001199
Address Description: Not reported
Folio: 3530340040020
Title Code: OTP
Title Code Description: ONE TIME PERMITS
Permit Title: AIR EMISSIONS
Permit Class: C
Permit Class Description: AIR CONSTRUCTION PERMIT
Permit Status: FACILITY NO LONGER NEEDS A PERMIT OR CLOSED
Permit Code: 7

Miami-Dade Co. IW5:

Region: DADE
Facility ID: 199909110838297
Permit Status: FACILITY NO LONGER NEEDS A PERMIT OR CLOSED
Permit Code: 7
Work Group: IW5
Work Group Number: 8541
Permit Number: IW5-00008541
Address Description: Not reported
Folio: 3530340040020
Title Code: AOP
Title Code Description: ANNUAL OPERATING PERMIT
Permit Title: INDUSTRIAL WASTE 5
Permit Class: REG

Map ID
Direction
Distance
Elevation

MAP FINDINGS

Site

Database(s)

EDR ID Number
EPA ID Number

AEROLINES GALAPAGOS AEROGAL, INC. (Continued)

S103428364

Permit Class Description: Regular permit

EV971
East
1/4-1/2
0.472 mi.
2493 ft.

ARTI-COLOR INC.
4816 SW 72 AVE
MIAMI, FL 33155

FL Miami-Dade IW

S103265413
N/A

Site 1 of 2 in cluster EV

Actual:
8 ft.

Miami-Dade Co. IW5:

Region:

DADE

Focus Map:
8

Facility ID:

199909111110238

Permit Status:

FACILITY NO LONGER NEEDS A PERMIT OR CLOSED

Permit Code:

7

Work Group:

IW5

Work Group Number:

78

Permit Number:

IW5-00000078

Address Description:

Not reported

Folio:

3040230550001

Title Code:

AOP

Title Code Description:

ANNUAL OPERATING PERMIT

Permit Title:

INDUSTRIAL WASTE 5

Permit Class:

REG

Permit Class Description:

Regular permit

EW972
East
1/4-1/2
0.472 mi.
2494 ft.

AUGSTEN ENTERPRISE INC\DBA COUNTRY CLUB ANIMAL HOS
4115 SW 72 AVE
MIAMI, FL 33155

FL Miami-Dade IW

S119001423
N/A

Site 1 of 2 in cluster EW

Actual:
8 ft.

Miami-Dade Co. IW5:

Region:

DADE

Focus Map:
8

Facility ID:

199909110829407

Permit Status:

PERMIT ISSUED

Permit Code:

5

Work Group:

IW5

Work Group Number:

4440

Permit Number:

IW5-00004440

Address Description:

Not reported

Folio:

3040230120300

Title Code:

AOP

Title Code Description:

ANNUAL OPERATING PERMIT

Permit Title:

INDUSTRIAL WASTE 5

Permit Class:

REG

Permit Class Description:

Regular permit

Map ID
Direction
Distance
Elevation

MAP FINDINGS

Site

Database(s)

EDR ID Number
EPA ID Number

ES973 **RIO DENTAL OFFICES**
West **277 NW 82 AVE**
1/4-1/2 **MIAMI, FL 33172**
0.473 mi.
2498 ft. **Site 2 of 2 in cluster ES**

FL Miami-Dade IW **S117357727**
N/A

Actual: Miami-Dade Co. IW5:
4 ft. Region: DADE
Focus Map: Facility ID: 201404101349414
3 Permit Status: FACILITY NO LONGER NEEDS A PERMIT OR CLOSED
Permit Code: 7
Work Group: IW5
Work Group Number: 21461
Permit Number: IW5-00021461
Address Description: Not reported
Folio: 3040030350020
Title Code: AOP
Title Code Description: ANNUAL OPERATING PERMIT
Permit Title: INDUSTRIAL WASTE 5
Permit Class: REG
Permit Class Description: Regular permit

EX974 **CENTRAL MAGNETIC IMAGING**
East **4860 SW 72 AVE**
1/4-1/2 **MIAMI, FL 33155**
0.476 mi.
2511 ft. **Site 1 of 3 in cluster EX**

FL Miami-Dade IW **S104931926**
N/A

Actual: Miami-Dade Co. IW5:
9 ft. Region: DADE
Focus Map: Facility ID: 200101311543542
8 Permit Status: FACILITY NO LONGER NEEDS A PERMIT OR CLOSED
Permit Code: 7
Work Group: IW5
Work Group Number: 13625
Permit Number: IW5-00013625
Address Description: Not reported
Folio: 3040230560170
Title Code: AOP
Title Code Description: ANNUAL OPERATING PERMIT
Permit Title: INDUSTRIAL WASTE 5
Permit Class: REG
Permit Class Description: Regular permit

EX975 **UNISOURCE WORLDWIDE, INC.**
East **4868 SW 72 AVE**
1/4-1/2 **MIAMI, FL 33155**
0.476 mi.
2514 ft. **Site 2 of 3 in cluster EX**

FL Miami-Dade IW **S104290169**
N/A

Actual: Miami-Dade Co. IW5:
9 ft. Region: DADE
Focus Map: Facility ID: 199909111315259
8 Permit Status: FACILITY NO LONGER NEEDS A PERMIT OR CLOSED
Permit Code: 7
Work Group: IW5
Work Group Number: 9660
Permit Number: IW5-00009660

Map ID
Direction
Distance
Elevation

MAP FINDINGS

Site

Database(s)

EDR ID Number
EPA ID Number

UNISOURCE WORLDWIDE, INC. (Continued)

S104290169

Address Description: Not reported
Folio: 3040230560220
Title Code: AOP
Title Code Description: ANNUAL OPERATING PERMIT
Permit Title: INDUSTRIAL WASTE 5
Permit Class: REG
Permit Class Description: Regular permit

EX976 GALLEY GRAPHICS
East 4872 SW 72 AVE
1/4-1/2 MIAMI, FL 33155
0.476 mi.
2515 ft. Site 3 of 3 in cluster EX

FL Miami-Dade IW S104287821
N/A

Actual: Miami-Dade Co. IW5:
9 ft. Region: DADE
Focus Map: Facility ID: 199909111116396
8 Permit Status: FACILITY NO LONGER NEEDS A PERMIT OR CLOSED
Permit Code: 7
Work Group: IW5
Work Group Number: 1086
Permit Number: IW5-00001086
Address Description: Not reported
Folio: 3040230560001
Title Code: AOP
Title Code Description: ANNUAL OPERATING PERMIT
Permit Title: INDUSTRIAL WASTE 5
Permit Class: REG
Permit Class Description: Regular permit

ET977 JAZMA, INC.
East 4713 SW 72 AVE
1/4-1/2 MIAMI, FL 33155
0.478 mi.
2522 ft. Site 3 of 9 in cluster ET

FL Miami-Dade IW S108289681
FL Enforcement N/A

Actual: Miami-Dade Co. IW5:
8 ft. Region: DADE
Focus Map: Facility ID: 200701171549427
8 Permit Status: FACILITY NO LONGER NEEDS A PERMIT OR CLOSED
Permit Code: 7
Work Group: IW5
Work Group Number: 17899
Permit Number: IW5-00017899
Address Description: Not reported
Folio: 3040230620070
Title Code: AOP
Title Code Description: ANNUAL OPERATING PERMIT
Permit Title: INDUSTRIAL WASTE 5
Permit Class: REG
Permit Class Description: Regular permit

Enforcement Miami-Dade:
Region: DADE
Enforcement Officer: Not reported
Facility Type: Industrial Waste [5]

Map ID
Direction
Distance
Elevation

MAP FINDINGS

Site

Database(s)

EDR ID Number
EPA ID Number

JAZMA, INC. (Continued)

S108289681

Facility Status: Closed
Facility Status Code: C
Facility Type Code: IW[5]
Status Date: 4/2/2007
Case Level: Ticket Issued
Case Number: 2007012910554600
Case Description: FAILURE TO SECURE PERMIT
Address Description: Not reported
Folio: 3040230620070
Officer Name: Not reported
Case Status Level: T
Work Group: IW5
Work Group Number: Not reported

ET978
East
1/4-1/2
0.478 mi.
2522 ft.
A.D.S. ANTIQUES, CORP.
4705 SW 72 AVE
MIAMI, FL 33155
Site 4 of 9 in cluster ET

FL Miami-Dade IW
S104289583
N/A

Actual: Miami-Dade Co. IW5:
8 ft. Region: DADE
Focus Map: Facility ID: 199909111307594
8 Permit Status: FACILITY NO LONGER NEEDS A PERMIT OR CLOSED
Permit Code: 7
Work Group: IW5
Work Group Number: 8400
Permit Number: IW5-00008400
Address Description: Not reported
Folio: 3040230620030
Title Code: AOP
Title Code Description: ANNUAL OPERATING PERMIT
Permit Title: INDUSTRIAL WASTE 5
Permit Class: REG
Permit Class Description: Regular permit

ET979
East
1/4-1/2
0.478 mi.
2522 ft.
MARSH AND MARSH ANTIQUES
4701 SW 72 AVE
MIAMI, FL 33155
Site 5 of 9 in cluster ET

FL Miami-Dade IW
S104289034
N/A

Actual: Miami-Dade Co. IW5:
8 ft. Region: DADE
Focus Map: Facility ID: 199909111258419
8 Permit Status: FACILITY NO LONGER NEEDS A PERMIT OR CLOSED
Permit Code: 7
Work Group: IW5
Work Group Number: 6960
Permit Number: IW5-00006960
Address Description: Not reported
Folio: 3040230620010
Title Code: AOP
Title Code Description: ANNUAL OPERATING PERMIT
Permit Title: INDUSTRIAL WASTE 5
Permit Class: REG

Map ID
Direction
Distance
Elevation

MAP FINDINGS

Site

Database(s)

EDR ID Number
EPA ID Number

MARSH AND MARSH ANTIQUES (Continued)

S104289034

Permit Class Description: Regular permit

EW980
East
1/4-1/2
0.478 mi.
2526 ft.

THE FINISHING CENTER, INC./DBA THE FINISHING CENTE
7201 SW 42 ST
MIAMI, FL 33155

FL Miami-Dade Co. AP
FL Miami-Dade IW
FL Enforcement

S105891763
N/A

Site 2 of 2 in cluster EW

Actual:
8 ft.

Miami-Dade Co. AP:

Region: DADE
Facility ID: 200211271159017
Work Group: AP
Work Group Number: 2054
Permit Number: AP-00002054
Address Description: Not reported
Folio: 3040230120260
Title Code: AOP
Title Code Description: ANNUAL OPERATING PERMIT
Permit Title: AIR POLLUTION
Permit Class: DERM
Permit Class Description: DADE COUNTY DERM PERMIT
Permit Status: FACILITY NO LONGER NEEDS A PERMIT OR CLOSED
Permit Code: 7

Focus Map:
8

Miami-Dade Co. IW5:

Region: DADE
Facility ID: 200306040832067
Permit Status: FACILITY NO LONGER NEEDS A PERMIT OR CLOSED
Permit Code: 7
Work Group: IW5
Work Group Number: 15242
Permit Number: IW5-00015242
Address Description: Not reported
Folio: 3040230120260
Title Code: AOP
Title Code Description: ANNUAL OPERATING PERMIT
Permit Title: INDUSTRIAL WASTE 5
Permit Class: REG
Permit Class Description: Regular permit

Enforcement Miami-Dade:

Region: DADE
Enforcement Officer: Not reported
Facility Type: Industrial Waste [5]
Facility Status: Closed
Facility Status Code: C
Facility Type Code: IW[5]
Status Date: 7/16/2009
Case Level: Dormant With Open Lien
Case Number: 2009010910024540
Case Description: FAIL TO SECURE PERMIT
Address Description: Not reported
Folio: 3040230120260
Officer Name: Not reported
Case Status Level: DO
Work Group: IW5
Work Group Number: Not reported

Map ID
Direction
Distance
Elevation

MAP FINDINGS

Site

Database(s)

EDR ID Number
EPA ID Number

THE FINISHING CENTER, INC./DBA THE FINISHING CENTER (Continued)

S105891763

Region: DADE
Enforcement Officer: SHARON CRABTREE
Facility Type: Stationary Air Source
Facility Status: Closed
Facility Status Code: C
Facility Type Code: AIR[S]
Status Date: 5/11/2004
Case Level: Ticket Issued
Case Number: 2004032214214160
Case Description: BEING HANDLED BY INSPECTOR
Address Description: Not reported
Folio: 3040230120260
Officer Name: SHARON CRABTREE
Case Status Level: T
Work Group: AP
Work Group Number: Not reported

EV981 OOLITE DUMP
East 4811 SW 72ND AVE
1/4-1/2 MIAMI, FL 33155
0.479 mi.
2530 ft. Site 2 of 2 in cluster EV

SEMS-ARCHIVE 1000264463
FLD981014343

Actual: SEMS Archive:
7 ft. Site ID: 0401042
Focus Map: EPA ID: FLD981014343
8 Cong District: 16
FIPS Code: 12086
FF: N
NPL: Not on the NPL
Non NPL Status: NFRAP-Site does not qualify for the NPL based on existing information

SEMS Archive Detail:
Region: 04
Site ID: 0401042
EPA ID: FLD981014343
Site Name: OOLITE DUMP
NPL: N
FF: N
OU: 00
Action Code: VS
Action Name: ARCH SITE
SEQ: 1
Start Date: 2017-07-06 04:00:00
Finish Date: 2017-07-06 04:00:00
Qual: Not reported
Current Action Lead: EPA Perf In-Hse

Region: 04
Site ID: 0401042
EPA ID: FLD981014343
Site Name: OOLITE DUMP
NPL: N
FF: N
OU: 00
Action Code: OO
Action Name: SITE REASS
SEQ: 3

Map ID
Direction
Distance
Elevation

MAP FINDINGS

Site

Database(s)

EDR ID Number
EPA ID Number

OOLITE DUMP (Continued)

1000264463

Start Date: Not reported
Finish Date: 2011-02-04 05:00:00
Qual: N
Current Action Lead: EPA Perf In-Hse

Region: 04
Site ID: 0401042
EPA ID: FLD981014343
Site Name: OOLITE DUMP
NPL: N
FF: N
OU: 00
Action Code: SI
Action Name: SI
SEQ: 1
Start Date: Not reported
Finish Date: 1985-12-31 06:00:00
Qual: L
Current Action Lead: EPA Perf

Region: 04
Site ID: 0401042
EPA ID: FLD981014343
Site Name: OOLITE DUMP
NPL: N
FF: N
OU: 00
Action Code: DS
Action Name: DISCVRY
SEQ: 1
Start Date: 1985-06-10 05:00:00
Finish Date: 1985-06-10 05:00:00
Qual: Not reported
Current Action Lead: EPA Perf

Region: 04
Site ID: 0401042
EPA ID: FLD981014343
Site Name: OOLITE DUMP
NPL: N
FF: N
OU: 00
Action Code: PA
Action Name: PA
SEQ: 1
Start Date: Not reported
Finish Date: 1985-06-10 05:00:00
Qual: L
Current Action Lead: EPA Perf

Region: 04
Site ID: 0401042
EPA ID: FLD981014343
Site Name: OOLITE DUMP
NPL: N
FF: N
OU: 00

Map ID
Direction
Distance
Elevation

MAP FINDINGS

Site

Database(s)

EDR ID Number
EPA ID Number

OOLITE DUMP (Continued)

1000264463

Action Code: OO
Action Name: SITE REASS
SEQ: 2
Start Date: Not reported
Finish Date: 2001-01-01 05:00:00
Qual: L
Current Action Lead: EPA Perf

ER982 SSES CASE- B & F MARINE, INC.
East 4001 SW 72 AVE
1/4-1/2 MIAMI, FL 33155
0.481 mi.
2540 ft. Site 2 of 2 in cluster ER

FL Miami-Dade IW S104409195
FL Enforcement N/A

Actual: Miami-Dade Co. IW5:
8 ft. Region: DADE
Focus Map: Facility ID: 200001271327387
8 Permit Status: FACILITY NO LONGER NEEDS A PERMIT OR CLOSED
Permit Code: 7
Work Group: IW5
Work Group Number: 12956
Permit Number: IW5-00012956
Address Description: Not reported
Folio: 3040230120040
Title Code: AOP
Title Code Description: ANNUAL OPERATING PERMIT
Permit Title: INDUSTRIAL WASTE 5
Permit Class: REG
Permit Class Description: Regular permit

Enforcement Miami-Dade:
Region: DADE
Enforcement Officer: JOSEPH RAMDIAL
Facility Type: Pump Station
Facility Status: Closed
Facility Status Code: C
Facility Type Code: PSO
Status Date: 11/4/2003
Case Level: Administrative Stage
Case Number: 2003050811550980
Case Description: SSES CASE
Address Description: Not reported
Folio: 3040230120040
Officer Name: JOSEPH RAMDIAL
Case Status Level: A
Work Group: PSO
Work Group Number: Not reported

Map ID
Direction
Distance
Elevation

MAP FINDINGS

Site

Database(s)

EDR ID Number
EPA ID Number

EY983
East
1/4-1/2
0.482 mi.
2543 ft.
BEST DIAGNOSTIC CARE SERVICES II, INC.
7229 SW 24 ST
MIAMI, FL 33155
Site 1 of 2 in cluster EY

FL Miami-Dade IW
FL Enforcement
S108515279
N/A

Actual:
8 ft.

Focus Map:
6

Miami-Dade Co. IW5:
Region: DADE
Facility ID: 200702231416109
Permit Status: FACILITY NO LONGER NEEDS A PERMIT OR CLOSED
Permit Code: 7
Work Group: IW5
Work Group Number: 17967
Permit Number: IW5-00017967
Address Description: Not reported
Folio: 3040110200040
Title Code: AOP
Title Code Description: ANNUAL OPERATING PERMIT
Permit Title: INDUSTRIAL WASTE 5
Permit Class: REG
Permit Class Description: Regular permit

Enforcement Miami-Dade:
Region: DADE
Enforcement Officer: Not reported
Facility Type: Industrial Waste [5]
Facility Status: Closed
Facility Status Code: C
Facility Type Code: IW[5]
Status Date: 9/19/2008
Case Level: Dormant
Case Number: 2008031813223760
Case Description: VIOLATION OF SECTION 24-18
Address Description: Not reported
Folio: 3040110200030
Officer Name: Not reported
Case Status Level: DM
Work Group: IW5
Work Group Number: Not reported

ET984
East
1/4-1/2
0.482 mi.
2546 ft.
CASA DIO FINE FURNITURE, INC.
4671 SW 72 AVE
MIAMI, FL 33155
Site 6 of 9 in cluster ET

FL Miami-Dade IW
S108794925
N/A

Actual:
8 ft.

Focus Map:
8

Miami-Dade Co. IW5:
Region: DADE
Facility ID: 200707100928449
Permit Status: FACILITY NO LONGER NEEDS A PERMIT OR CLOSED
Permit Code: 7
Work Group: IW5
Work Group Number: 18170
Permit Number: IW5-00018170
Address Description: Not reported
Folio: 3040230470050
Title Code: AOP
Title Code Description: ANNUAL OPERATING PERMIT
Permit Title: INDUSTRIAL WASTE 5

Map ID
Direction
Distance
Elevation

MAP FINDINGS

Site

Database(s)

EDR ID Number
EPA ID Number

CASA DIO FINE FURNITURE, INC. (Continued)

S108794925

Permit Class: REG
Permit Class Description: Regular permit

ET985 **SHOWCASE AUTOMOTIVE**
East **4679 SW 72 AVE**
1/4-1/2 **MIAMI, FL 33155**
0.482 mi.
2547 ft. **Site 7 of 9 in cluster ET**

FL Miami-Dade IW **S104287815**
N/A

Actual: Miami-Dade Co. IW5:
8 ft. Region: DADE
Focus Map: Facility ID: 199909111122508
8 Permit Status: FACILITY NO LONGER NEEDS A PERMIT OR CLOSED
Permit Code: 7
Work Group: IW5
Work Group Number: 2092
Permit Number: IW5-00002092
Address Description: Not reported
Folio: 3040230540050
Title Code: AOP
Title Code Description: ANNUAL OPERATING PERMIT
Permit Title: INDUSTRIAL WASTE 5
Permit Class: REG
Permit Class Description: Regular permit

EZ986 **SISTEMAS AEREOS, LLC.**
ESE **6707 NW 7 ST (SUITE 100)**
1/4-1/2 **MIAMI, FL 33126**
0.483 mi.
2551 ft. **Site 1 of 2 in cluster EZ**

FL Miami-Dade IW **S118741287**
N/A

Actual: Miami-Dade Co. IW5:
3 ft. Region: DADE
Focus Map: Facility ID: 201504281043311
4 Permit Status: NOV ISSUED
Permit Code: 2
Work Group: IW5
Work Group Number: 21875
Permit Number: IW5-00021875
Address Description: Not reported
Folio: 3030510990010
Title Code: AOP
Title Code Description: ANNUAL OPERATING PERMIT
Permit Title: INDUSTRIAL WASTE 5
Permit Class: REG
Permit Class Description: Regular permit

Map ID
Direction
Distance
Elevation

MAP FINDINGS

EDR ID Number
EPA ID Number

EZ987 **SISTEMAS AEREOS, LLC.** **FL Miami-Dade IW** **S105488905**
ESE **6703 NW 7 ST** **N/A**
1/4-1/2 **MIAMI, FL 33126**

0.483 mi.
2551 ft. **Site 2 of 2 in cluster EZ**

Actual: Miami-Dade Co. IW5:
3 ft. Region: DADE
Focus Map: Facility ID: 200205151135330
4 Permit Status: FACILITY NO LONGER NEEDS A PERMIT OR CLOSED
 Permit Code: 7
 Work Group: IW5
 Work Group Number: 14430
 Permit Number: IW5-00014430
 Address Description: Not reported
 Folio: 3030510990010
 Title Code: AOP
 Title Code Description: ANNUAL OPERATING PERMIT
 Permit Title: INDUSTRIAL WASTE 5
 Permit Class: REG
 Permit Class Description: Regular permit

EU988 **ONATE FRAMING GALLERY CORP.** **FL Miami-Dade IW** **S117357894**
East **7195-99 SW 44 ST** **N/A**
1/4-1/2 **MIAMI, FL 33155**

0.484 mi.
2556 ft. **Site 3 of 4 in cluster EU**

Actual: Miami-Dade Co. IW5:
12 ft. Region: DADE
Focus Map: Facility ID: 201409041516228
8 Permit Status: FACILITY NO LONGER NEEDS A PERMIT OR CLOSED
 Permit Code: 7
 Work Group: IW5
 Work Group Number: 21640
 Permit Number: IW5-00021640
 Address Description: Not reported
 Folio: 3040230120790
 Title Code: AOP
 Title Code Description: ANNUAL OPERATING PERMIT
 Permit Title: INDUSTRIAL WASTE 5
 Permit Class: REG
 Permit Class Description: Regular permit

EY989 **UNITED HEALTH CARE SYSTEMS, INC.** **FL Miami-Dade IW** **S104289340**
East **7223 SW 24 ST** **N/A**
1/4-1/2 **MIAMI, FL 33155**

0.489 mi.
2581 ft. **Site 2 of 2 in cluster EY**

Actual: Miami-Dade Co. IW5:
8 ft. Region: DADE
Focus Map: Facility ID: 199909111304556
6 Permit Status: FACILITY NO LONGER NEEDS A PERMIT OR CLOSED
 Permit Code: 7
 Work Group: IW5
 Work Group Number: 7895
 Permit Number: IW5-00007895

Map ID
Direction
Distance
Elevation

MAP FINDINGS

Site

Database(s)

EDR ID Number
EPA ID Number

UNITED HEALTH CARE SYSTEMS, INC. (Continued)

S104289340

Address Description: Not reported
Folio: 3040110200030
Title Code: AOP
Title Code Description: ANNUAL OPERATING PERMIT
Permit Title: INDUSTRIAL WASTE 5
Permit Class: REG
Permit Class Description: Regular permit

990 CITY OF MIAMI - ROBERT KING HIGH PARK
SSE 7025 W FLAGLER ST
1/4-1/2 MIAMI, FL 33144
0.491 mi.
2592 ft.

FL SWF/LF S111119118
FL NPDES N/A

Actual:
4 ft.

Focus Map:
4

SWF/LF:
Facility ID: 104915
District: SED
Lat/Long: 25:46:19.7446 / 80:18:32.6575
Class Type: 910
Classification: DISASTER DEBRIS MANAGEMENT SITE
Class Status: PRE-AUTHORIZED (B)
Section: 02
Township: 54
Range: 40
Responsible Authority Name: Not reported
Responsible Authority Address: Not reported
Responsible Authority City,St,Zip: Not reported
Responsible Authority Phone: Not reported
EMail Address1: Not reported
EMail Address2: Not reported
Site Supervisor Name: Not reported
Site Supervisor Addr: Not reported
Site Supervisor City/State/Zip: Not reported
Site Supervisor Telephone: Not reported
Land Owner Name: Not reported
Land Owner Address: Not reported
Land Owner City/State/Zip: Not reported
Land Owner Telephone: Not reported

[Click here for Florida Oculus:](#)

WASTEWATER:

Facility ID: FLR10KP89
Facility Type: Construction Stormwater GP
Status: Active - Existing, permitted facility/site for which effluent, reclaimed water or wastewater residual discharge into the environment and/or monitoring is taking place.
District Office: TLST
NPDES Permitted Site: Not reported
Environmental Interest: Not reported
Owner Type: Private
Permit Capacity: Not reported
Party Name: Jhonnatan Escalante, Project Manager
Company Name: A & A Fonte, Inc.
RP Address: 12963 W Okeechobee Rd
RP Address 2: Ste 8
RP City,Stat,Zip: Hialeah Gardens FL 33018-6055

Map ID
Direction
Distance
Elevation

MAP FINDINGS

Site

Database(s)

EDR ID Number
EPA ID Number

CITY OF MIAMI - ROBERT KING HIGH PARK (Continued)

S111119118

Telephone: Not reported
Email: Not reported
Issue Date: 06/17/2011
Effective Date: 06/17/2011
Expiration Date: 06/16/2016
DOC Description: Generic Permit
Latitude Degrees: 25
Latitude Minutes: 46
Latitude Seconds: 13
Longitude Degrees: 80
Longitude Minutes: 18
Longitude Seconds: 33
Treatment: Not reported
Decode For Fstatus: Active

EQ991 VETERINARIAN SMALL ANIMAL CORP.
East 7250 SW 8 ST
1/4-1/2 MIAMI, FL 33144
0.491 mi.
2595 ft. Site 2 of 2 in cluster EQ

FL Miami-Dade IW S103266092
N/A

Actual: Miami-Dade Co. IW5:
4 ft. Region: DADE
Focus Map: Facility ID: 199909110930514
4 Permit Status: PERMIT ISSUED
Permit Code: 5
Work Group: IW5
Work Group Number: 7233
Permit Number: IW5-00007233
Address Description: Not reported
Folio: 3040110340010
Title Code: AOP
Title Code Description: ANNUAL OPERATING PERMIT
Permit Title: INDUSTRIAL WASTE 5
Permit Class: REG
Permit Class Description: Regular permit

ET992 AMAZON SERVICES, INC.
East 7186 SW 47 ST
1/4-1/2 MIAMI, FL 33155
0.492 mi.
2598 ft. Site 8 of 9 in cluster ET

FL Miami-Dade IW S108515324
N/A

Actual: Miami-Dade Co. IW5:
8 ft. Region: DADE
Focus Map: Facility ID: 200706201133590
8 Permit Status: PERMIT ISSUED
Permit Code: 5
Work Group: IW5
Work Group Number: 18140
Permit Number: IW5-00018140
Address Description: Not reported
Folio: 3040230620100
Title Code: AOP
Title Code Description: ANNUAL OPERATING PERMIT
Permit Title: INDUSTRIAL WASTE 5

Map ID
Direction
Distance
Elevation

MAP FINDINGS

Site

Database(s)

EDR ID Number
EPA ID Number

AMAZON SERVICES, INC. (Continued)

S108515324

Permit Class: REG
Permit Class Description: Regular permit

FA993 **AMERICAN MEDICAL RESPONSE**
NE **7245 NW 19 ST (BAY F)**
1/4-1/2 **MIAMI, FL 33126**
0.494 mi.
2607 ft. **Site 1 of 2 in cluster FA**

FL Miami-Dade IW **S110763851**
N/A

Actual: Miami-Dade Co. IW5:
5 ft. Region: DADE
Focus Map: Facility ID: 201008061545095
2 Permit Status: FACILITY NO LONGER NEEDS A PERMIT OR CLOSED
Permit Code: 7
Work Group: IW5
Work Group Number: 19807
Permit Number: IW5-00019807
Address Description: Not reported
Folio: 3030350080020
Title Code: AOP
Title Code Description: ANNUAL OPERATING PERMIT
Permit Title: INDUSTRIAL WASTE 5
Permit Class: REG
Permit Class Description: Regular permit

FA994 **GLOBAL COSMETIC COMPANY**
NE **7245 NW 19 ST (BAY A)**
1/4-1/2 **MIAMI, FL 33126**
0.494 mi.
2607 ft. **Site 2 of 2 in cluster FA**

FL Miami-Dade IW **S104932016**
N/A

Actual: Miami-Dade Co. IW5:
5 ft. Region: DADE
Focus Map: Facility ID: 200103140909178
2 Permit Status: FACILITY NO LONGER NEEDS A PERMIT OR CLOSED
Permit Code: 7
Work Group: IW5
Work Group Number: 13717
Permit Number: IW5-00013717
Address Description: Not reported
Folio: 3030350080010
Title Code: AOP
Title Code Description: ANNUAL OPERATING PERMIT
Permit Title: INDUSTRIAL WASTE 5
Permit Class: REG
Permit Class Description: Regular permit

Map ID
Direction
Distance
Elevation

MAP FINDINGS

EDR ID Number
EPA ID Number

FB995 **ASTRAL FREIGHT SERVICES, INC.**
West **1418 NW 82 AVE**
1/4-1/2 **DORAL, FL 33126**
0.496 mi.
2619 ft. **Site 1 of 4 in cluster FB**

FL Miami-Dade IW **S106911643**
N/A

Actual: Miami-Dade Co. IW5:
4 ft. Region: DADE
Focus Map: Facility ID: 200102151537289
3 Permit Status: PERMIT ISSUED
 Permit Code: 5
 Work Group: IW5
 Work Group Number: 13662
 Permit Number: IW5-00013662
 Address Description: Not reported
 Folio: 3530340040020
 Title Code: AOP
 Title Code Description: ANNUAL OPERATING PERMIT
 Permit Title: INDUSTRIAL WASTE 5
 Permit Class: REG
 Permit Class Description: Regular permit

FB996 **RESTIFO INVESTMENTS, LLC.\DBA UNLIMITED IMPRESSION**
West **1424 NW 82 AVE**
1/4-1/2 **DORAL, FL 33172**
0.497 mi.
2622 ft. **Site 2 of 4 in cluster FB**

FL Miami-Dade IW **S119001568**
N/A

Actual: Miami-Dade Co. IW5:
4 ft. Region: DADE
Focus Map: Facility ID: 200812241306515
3 Permit Status: PERMIT ISSUED
 Permit Code: 5
 Work Group: IW5
 Work Group Number: 18919
 Permit Number: IW5-00018919
 Address Description: Not reported
 Folio: 3530340040020
 Title Code: AOP
 Title Code Description: ANNUAL OPERATING PERMIT
 Permit Title: INDUSTRIAL WASTE 5
 Permit Class: REG
 Permit Class Description: Regular permit

FB997 **DANGEROUS GOODS DECLARATION, INC.**
West **1440 NW 82 AVE**
1/4-1/2 **DORAL, FL 33126**
0.498 mi.
2631 ft. **Site 3 of 4 in cluster FB**

FL Miami-Dade IW **S111219781**
N/A

Actual: Miami-Dade Co. IW5:
4 ft. Region: DADE
Focus Map: Facility ID: 201108231552271
3 Permit Status: FACILITY NO LONGER NEEDS A PERMIT OR CLOSED
 Permit Code: 7
 Work Group: IW5
 Work Group Number: 20324
 Permit Number: IW5-00020324

Map ID
Direction
Distance
Elevation

MAP FINDINGS

Site

Database(s)

EDR ID Number
EPA ID Number

DANGEROUS GOODS DECLARATION, INC. (Continued)

S111219781

Address Description: Not reported
Folio: 3530340160100
Title Code: AOP
Title Code Description: ANNUAL OPERATING PERMIT
Permit Title: INDUSTRIAL WASTE 5
Permit Class: REG
Permit Class Description: Regular permit

FB998 **ULTRATECH, LLC.**
West **1444 NW 82 AVE**
1/4-1/2 **DORAL, FL 33126**
0.499 mi.
2633 ft. **Site 4 of 4 in cluster FB**

FL Miami-Dade IW **S122352107**
N/A

Actual: Miami-Dade Co. IW5:
4 ft. Region: DADE
Focus Map: Facility ID: 201803191518160
3 Permit Status: PERMIT ISSUED
Permit Code: 5
Work Group: IW5
Work Group Number: 23021
Permit Number: IW5-00023021
Address Description: Not reported
Folio: 3530340040020
Title Code: AOP
Title Code Description: ANNUAL OPERATING PERMIT
Permit Title: INDUSTRIAL WASTE 5
Permit Class: REG
Permit Class Description: Regular permit

ET999 **QUALITY CROWN AND BRIDGE, INC.**
East **7180 SW 47 ST**
1/4-1/2 **MIAMI, FL 33155**
0.499 mi.
2637 ft. **Site 9 of 9 in cluster ET**

FL Miami-Dade IW **S104286434**
N/A

Actual: Miami-Dade Co. IW5:
8 ft. Region: DADE
Focus Map: Facility ID: 199909111112261
8 Permit Status: FACILITY NO LONGER NEEDS A PERMIT OR CLOSED
Permit Code: 7
Work Group: IW5
Work Group Number: 396
Permit Number: IW5-00000396
Address Description: Not reported
Folio: 3040230620080
Title Code: AOP
Title Code Description: ANNUAL OPERATING PERMIT
Permit Title: INDUSTRIAL WASTE 5
Permit Class: REG
Permit Class Description: Regular permit

Map ID
Direction
Distance
Elevation

MAP FINDINGS

Site

Database(s)

EDR ID Number
EPA ID Number

1000
East
1/4-1/2
0.499 mi.
2637 ft.

LMG MEDICAL CENTER, INC.
7201-05 SW 8 ST
MIAMI, FL 33144

FL Miami-Dade IW
S111337003
N/A

Actual:
4 ft.

Focus Map:
4

Miami-Dade Co. IW5:
Region: DADE
Facility ID: 201110210856339
Permit Status: FACILITY NO LONGER NEEDS A PERMIT OR CLOSED
Permit Code: 7
Work Group: IW5
Work Group Number: 20377
Permit Number: IW5-00020377
Address Description: Not reported
Folio: 140020051730
Title Code: AOP
Title Code Description: ANNUAL OPERATING PERMIT
Permit Title: INDUSTRIAL WASTE 5
Permit Class: REG
Permit Class Description: Regular permit

EU1001
East
1/4-1/2
0.500 mi.
2640 ft.

OLYMPIA PRINTING
7185 SW 44 ST
MIAMI, FL 33155
Site 4 of 4 in cluster EU

FL Miami-Dade IW
FL Enforcement
S103833322
N/A

Actual:
10 ft.

Focus Map:
8

Miami-Dade Co. IW5:
Region: DADE
Facility ID: 199909111124180
Permit Status: FACILITY NO LONGER NEEDS A PERMIT OR CLOSED
Permit Code: 7
Work Group: IW5
Work Group Number: 2330
Permit Number: IW5-00002330
Address Description: Not reported
Folio: 3040230120800
Title Code: AOP
Title Code Description: ANNUAL OPERATING PERMIT
Permit Title: INDUSTRIAL WASTE 5
Permit Class: REG
Permit Class Description: Regular permit

Enforcement Miami-Dade:
Region: DADE
Enforcement Officer: Talibah Adisa
Facility Type: Industrial Waste [5]
Facility Status: Closed
Facility Status Code: C
Facility Type Code: IW[5]
Status Date: 2/22/1991
Case Level: Administrative Stage
Case Number: 1990071816581320
Case Description: Not reported
Address Description: Not reported
Folio: 3040230120800
Officer Name: Talibah Adisa
Case Status Level: A

Map ID
Direction
Distance
Elevation

MAP FINDINGS

Site

Database(s)

EDR ID Number
EPA ID Number

OLYMPIA PRINTING (Continued)

S103833322

Work Group: NONE
Work Group Number: Not reported

Count: 196 records

ORPHAN SUMMARY

| City | EDR ID | Site Name | Site Address | Zip | Database(s) |
|--------------|------------|---|---|-------|-----------------------|
| CORAL GABLES | S117357220 | DENTAL OFFICES FOR DR. JAHN OPPENHEIMER | 30 CORAL WAY | 33144 | FL Miami-Dade IW |
| CORAL GABLES | 2002591917 | | CORNER OF US-1 AND SW | | ERNS |
| CORAL GABLES | 2012008394 | | GROVE ISLE MARINA | | ERNS |
| CORAL GABLES | 89130828 | | INTERSECTION OF LEJEUNE RD, SUNSET RD, AND OLD CUTLER RD | | ERNS |
| CORAL GABLES | S119093258 | | GROVE ISLE MARINA | | FL SPILLS |
| DORAL | 2017184575 | | 100055 12TH STREET | | ERNS |
| KENDALL | S105188480 | | SW 117TH AVENUE | | FL SPILLS |
| KENDALL | S106079482 | | KROME AVENUE, BETWEEN KENDALL DRIVE & 8TH STREET | | FL SPILLS |
| MIAMI | S118741993 | ASPIS GROUP, LLC. DBA PEPPERS AUTHENTIC MEXICAN | 9459-61 S DIXIE HWY | 33156 | FL Enforcement |
| MIAMI | S118740778 | ASPIS GROUP, LLC. DBA PEPPERS AUTHENTIC MEXICAN | 9459-61 S DIXIE HWY | 33156 | FL Miami-Dade Co. GTO |
| MIAMI | S104248496 | CLOSED FACILITY - 01/10/02 CA | 7299 DADELAND MALL | 33156 | FL Miami-Dade Co. GTO |
| MIAMI | S108833228 | PIERRE, FRANTZ & M | 26810 OLD DIXIE HWY | | FL Enforcement |
| MIAMI | S103433674 | JACK'S CHEVRON | 35412 S FEDERAL HWY | | FL Enforcement |
| MIAMI | S117355795 | SOUTHERN SEPTIC & DRAINAGE | 29200 OLD DIXIE HWY | 0 | FL DADE CO LW |
| MIAMI | S109002468 | FORMER KCEE (BISCAYNE) CHEVRON | 28799 S DIXIE HIGHWAY | | FL Enforcement |
| MIAMI | S103433195 | CHRYSLER/PLYMOUTH | 29200 S DIXIE HWY | | FL Enforcement |
| MIAMI | S111219527 | NEWTON ROAD AMOCO | 28590 S DIXIE HWY | | FL Enforcement |
| MIAMI | S118741473 | CAREMAX MEDICAL CENTER | 9605-07 W FLAGLER ST | 33172 | FL Miami-Dade IW |
| MIAMI | S121130974 | AIR COURIER EXPRESS SERVICES | ST RD 826 APPRX 1/4 MI E (NW 37 AVE) | | FL Enforcement |
| MIAMI | S109003345 | RIC-MAN INTERNATIONAL INC | NW 62AVE & TAMIAMI CAN | | FL Enforcement |
| MIAMI | 1014469832 | DON & SONS PUMP & TANK | NW 112TH AVE AND 140TH ST | 00000 | RCRA-CESQG |
| MIAMI | 1014471061 | J J PENNEY'S DADELAND MALL | 7201 DADELAND MALL | 33156 | RCRA-CESQG |
| MIAMI | 1014469071 | AMOCO SERVICE STATION | 29901 SOUTH DIXIE HIGHWAY | 00000 | RCRA-CESQG |
| MIAMI | 1014469061 | AMOCO SERVICE STATION - PIECO | 29901 SOUTH DIXIE HIGHWAY | 00000 | RCRA-CESQG |
| MIAMI | 1014467442 | ATICO INTERNATIONAL | 74TH AVE | 33155 | RCRA-CESQG |
| MIAMI | 1014469506 | FLORIDA POWER & LIGHT | NW 58TH ST AND 80TH AVE | 00000 | RCRA-CESQG |
| MIAMI | 2014090598 | | 110TH BLOCK OF COLLINS AVE. | | ERNS |
| MIAMI | 2016156881 | | COCNUT GROVE ANCHORAGE AREA | | ERNS |
| MIAMI | 2017170444 | | OFF OF COCONUT GROVE | | ERNS |
| MIAMI | 2017177209 | | GROVE ISLE MARINA | | ERNS |
| MIAMI | 2008870274 | | 83400 S. DIXIE HWY | | ERNS |
| MIAMI | 89120651 | | MIAMI RIVER, OPPISIT THE FEDERAL BLDG. IN DOWNTOWN MIAMI NEA | | ERNS |
| MIAMI | 2006793340 | | COCONUT GROVE | | ERNS |
| MIAMI | 2014073066 | | 88TH S.E. / 4TH STREET | | ERNS |
| MIAMI | 89102265 | | 14925 WEST 67TH STREET 33158 | | ERNS |
| MIAMI | 9023178 | | 25TH ST AND 66TH AVE | | ERNS |
| MIAMI | 92150169 | | INTERSECTION NW 72ND AVE | | ERNS |
| MIAMI | 99515638 | | 145TH ST AND 67TH AV | | ERNS |
| MIAMI | 2007843750 | | 21368 SOUTHWEST 80TH AVE | | ERNS |
| MIAMI | 2007850887 | | NW 186TH ST AND 82ND AVE | | ERNS |

Count: 196 records

ORPHAN SUMMARY

| City | EDR ID | Site Name | Site Address | Zip | Database(s) |
|-------|------------|-----------|--|-------|-------------|
| MIAMI | 2008891069 | | 78TH STREET CANAL | | ERNS |
| MIAMI | 2008893740 | | SUNSET HARBOR MARINA | | ERNS |
| MIAMI | 2013059018 | | MARINA AT SUNSET HARBOR | | ERNS |
| MIAMI | 2014095297 | | 56TH ST BEACH | | ERNS |
| MIAMI | 93190797 | | VICINITY OF 8302 NW 56TH | | ERNS |
| MIAMI | 93180383 | | PALMETO AND SW 40TH | | ERNS |
| MIAMI | 95315278 | | BIRD DR. AND 27TH AVE | | ERNS |
| MIAMI | 2006816830 | | INTERSECTION OF SW 40TH ST AND 72ND AVE | | ERNS |
| MIAMI | 93214713 | | SW 127TH AVE AND CORAL | 33165 | ERNS |
| MIAMI | 2016137523 | | BISCAYNE BLVD AND NE 77TH ST | | ERNS |
| MIAMI | 2015132838 | | NW 17TH AVE CROSSING | | ERNS |
| MIAMI | 2017179244 | | 15TH ST | | ERNS |
| MIAMI | 2017179828 | | US1 AND 19TH AVE | | ERNS |
| MIAMI | 2017179841 | | US1 AND 19TH AVE | | ERNS |
| MIAMI | 2017190447 | | 460 NORTH EAST 28TH ST. | | ERNS |
| MIAMI | 89118895 | | NORTHWEST 125TH ST, BETWEEN 32ND AVE AND TOYS-R-US WAREHOUSE | | ERNS |
| MIAMI | 87224 | | AIRCRAFT EQUIPMENT &GROUND SERVICE//39TH AVE 26TH ST | | ERNS |
| MIAMI | 8711322 | | 32ND ST. AND 80TH , SEWER DRAIN AT CORNER | | ERNS |
| MIAMI | 8713034 | | CARLWAY 17TH AVE SW CORNER | | ERNS |
| MIAMI | 93185387 | | ON SOUTHWEST 18TH ST | | ERNS |
| MIAMI | 2003635196 | | 17TH ST BRIDGE MIAMI RIVER | | ERNS |
| MIAMI | 94236171 | | NE 16TH AVE AND 127TH ST | | ERNS |
| MIAMI | 2001583278 | | BETWEEN NW 17TH AVE BRIDGE | | ERNS |
| MIAMI | 2008879246 | | 15TH AVE ON THE MIAMI RIVER | | ERNS |
| MIAMI | 2008861303 | | 3300 BLOCK OF NW 20TH STREET | | ERNS |
| MIAMI | 2008883890 | | 37TH AND BIRD | | ERNS |
| MIAMI | 2006791937 | | BETWEEN THE 17TH AND | | ERNS |
| MIAMI | 2011978920 | | 3100 SW 37TH AVE | | ERNS |
| MIAMI | 2013059445 | | 9600 NORTH WEST 37TH AVE | | ERNS |
| MIAMI | 2010941678 | | BETWEEN SE 15TH ST. AND | | ERNS |
| MIAMI | 94249708 | | 74 AVE AND SW 8TH ST | 33155 | ERNS |
| MIAMI | 2015126436 | | 300 DOLPHIN RD. | | ERNS |
| MIAMI | 2016138149 | | PALMETTO METRO RAIL STATION | | ERNS |
| MIAMI | 2017172823 | | TAMIAMI CANAL | | ERNS |
| MIAMI | 2017190610 | | NW 12TH AVE BRIDGE | | ERNS |
| MIAMI | 8718200 | | STATE RD 826 AND 2ND AVE | | ERNS |
| MIAMI | 8718202 | | CLOVER LEAF INTERSECTION OF FLA TURNPIKE/ I-95/ SR 826 | | ERNS |
| MIAMI | 8713927 | | 5600 BLOCK FLAGLER AND RED RD. | | ERNS |
| MIAMI | 8713949 | | 56TH AVE AND FLAGLER ST | | ERNS |
| MIAMI | 2009914568 | | 826 PALMETTO | | ERNS |
| MIAMI | 98453262 | | 30 MILES EAST OF TAMIAMI | | ERNS |
| MIAMI | 98456267 | | 137TH AVE SW 8TH ST | | ERNS |
| MIAMI | 2003704335 | | NW 12TH STREET | | ERNS |
| MIAMI | 2004713060 | | 12TH AVE | | ERNS |
| MIAMI | 2011986188 | | FR90 TAMIAMI TRAIL | | ERNS |
| MIAMI | 2012033349 | | 8TH STREET | | ERNS |

| City | EDR ID | Site Name | Site Address | Zip | Database(s) |
|-------|------------|-------------------------------|---|-------|-------------|
| MIAMI | U004146896 | FL DEPT OF TRANSPORTATION ROW | SW 40TH FROM HEFT HWY 281 SW 87 | 33165 | FL TANKS |
| MIAMI | U004146781 | CSX LOCOMOTIVES 02-21-0150 | INTERSECTION OF NW 12TH & MILAM DAIRY RD | 33126 | FL TANKS |
| MIAMI | 1007443949 | SOUTH COUNTY LANDFILL | S W 248TH ST AND 97TH AVE | | ODI |
| MIAMI | 1007443948 | NORTH COUNTY LANDFILL | N W 215 STREET AND 47TH AVE | | ODI |
| MIAMI | S100888864 | BISCAYNE AQUIFER:58TH ST | 58TH ST | | FL FI Sites |
| MIAMI | 2017004995 | 106TH ST + 112TH AVE | 106TH ST + 112TH AVE | | HMIRS |
| MIAMI | 2018004900 | 5400 SUNSET DR | 5400 SUNSET DR | 33143 | HMIRS |
| MIAMI | 97080715 | | NW 67TH ST. | | HMIRS |
| MIAMI | 9999051300 | | NW 72ND ST | | HMIRS |
| MIAMI | 2000021304 | | NW 67TH ST | | HMIRS |
| MIAMI | 2000021305 | | NW 67TH ST | | HMIRS |
| MIAMI | 2002085195 | | NW 74TH STREET | | HMIRS |
| MIAMI | 97030833 | | NW 60TH ST | | HMIRS |
| MIAMI | 9999080797 | | NW 60TH ST | | HMIRS |
| MIAMI | 2000101281 | | NW 60TH ST | | HMIRS |
| MIAMI | 2002045474 | | 36TH AVENUE NW | | HMIRS |
| MIAMI | 2018011262 | 6150 NW 17TH ST | 6150 NW 17TH ST | 33126 | HMIRS |
| MIAMI | 2012111978 | SR-826 | SR-826 | 33144 | HMIRS |
| MIAMI | 94091333 | | 826 STATE ROAD | | HMIRS |
| MIAMI | 96080588 | | I-95 SO EXIT RAMP TO SR 826 | | HMIRS |
| MIAMI | S118685302 | | SR 874 / KILLIAN DRIVE, MIAMI | | FL SPILLS |
| MIAMI | S118684782 | | KILLIAN RD @ SW 107TH AVE | | FL SPILLS |
| MIAMI | S123491219 | | 3600 NW 112TH STREET | | FL SPILLS |
| MIAMI | S118684363 | | CITGO- 12001 SOUTH DIXIE HWY | | FL SPILLS |
| MIAMI | S119090900 | | BETWEEN DINNER KEY AND RAYMOND CHANNELS (COCONUT GROVE) | | FL SPILLS |
| MIAMI | S105185653 | | GROVE ISLAND MARINA-(305)858-4753 | | FL SPILLS |
| MIAMI | S121702371 | | NW 30TH STREET AND NW 72ND AVE. | | FL SPILLS |
| MIAMI | S105188495 | | 87TH AVE SW AND 72 ST (SUNSET DR) | | FL SPILLS |
| MIAMI | S106079613 | | 47TH STREET BETWEEN 72ND AND 74TH AVENUE | | FL SPILLS |
| MIAMI | S107166242 | | INTERSECTION OF SW 88TH STREET AND 147TH AVENUE | | FL SPILLS |
| MIAMI | S118685619 | | SW 67TH AVE @ SW 14TH ST | | FL SPILLS |
| MIAMI | S119092922 | | SUNSET HARBOR MARINA | | FL SPILLS |
| MIAMI | S119091866 | | 922 NORTH EEAST 78TH ST | | FL SPILLS |
| MIAMI | S119093820 | | DHL- 1717 NW 82ND AVE | | FL SPILLS |
| MIAMI | S108977237 | | KROME AVENUE AND KENDALL DRIVE | | FL SPILLS |
| MIAMI | S116348785 | | NW 84TH ST @ NW 68TH ST | | FL SPILLS |
| MIAMI | S105185592 | | SR 847 & KENDALL DRIVE | | FL SPILLS |
| MIAMI | S105185689 | | KROME AVENUE & KENDALL ROAD | | FL SPILLS |
| MIAMI | S105185728 | | SW 87TH AVENUE, NORTH OF 72ND STREET | | FL SPILLS |
| MIAMI | S111286995 | | SW CORNER OF NE 61ST STREET AND NE 4TH CT | | FL SPILLS |
| MIAMI | S121702354 | | NW 36TH ST. AND NW 72ND AVE | | FL SPILLS |
| MIAMI | S105185585 | | 5887 NORTH WEST 36TH AVENUE | | FL SPILLS |
| MIAMI | S121702254 | | 5700 NORTH WEST 36TH STREET | | FL SPILLS |
| MIAMI | S105183147 | | MILLER ROAD | | FL SPILLS |
| MIAMI | S111287016 | | PERIMETER RD & NW 20TH ST. | | FL SPILLS |
| MIAMI | S111750218 | | 17TH AVE. NW , MAIMI RIVER NORTHE SHORE, MIAMI | | FL SPILLS |
| MIAMI | S107166671 | | PURE GAS STATION, CORNER SW 37TH AVE AT 213TH ST. | | FL SPILLS |

| City | EDR ID | Site Name | Site Address | Zip | Database(s) |
|-------|------------|----------------------------------|--|-------|--------------------------------|
| MIAMI | S107598045 | | 17TH AVENUE BRIDGE AT MIAMI RIVER | | FL SPILLS |
| MIAMI | S119090981 | | SEA ISLES MARINA, NORTH OF 17TH STREET BRIDGE | | FL SPILLS |
| MIAMI | S119090997 | | 15TH AVENUE | | FL SPILLS |
| MIAMI | S119093447 | | 17TH STREET BRIDGE ON THE FORT LAUDERDALE ICW | | FL SPILLS |
| MIAMI | S108786036 | | 37TH & 42 STREET, NORTH OF ALIBABA BLVD | | FL SPILLS |
| MIAMI | S109007594 | | 24TH COURT & RAILROAD TRACKS (DOT RIGHT-OF-WAY) | | FL SPILLS |
| MIAMI | S109333007 | | PERIMETER RD AND NW 20TH ST. | | FL SPILLS |
| MIAMI | S120695425 | | 683 WEST 16TH AVE. | | FL SPILLS |
| MIAMI | S105188666 | | FEC YARD NW 32ND STREET & 67TH AVENUE | | FL SPILLS |
| MIAMI | S105460825 | | NW 37TH AVENUE, UNDER THE SR 112 OVERPASS | | FL SPILLS |
| MIAMI | S105458968 | | 72ND AVENUE BETWEEN 24TH AND 36TH STREETS | | FL SPILLS |
| MIAMI | S117717498 | | EXIT RAMP FROM I-95 TO NW 17TH AVE. | | FL SPILLS |
| MIAMI | S115055527 | | STATE ROAD 826/NORTHWEST 25TH STREET | | FL SPILLS |
| MIAMI | S111750072 | | SB SR 826 AND SOUTH RIVER DRIVE | | FL SPILLS |
| MIAMI | S118428015 | | WESTBOUND SR 826 EAST OF 12TH AVE. | | FL SPILLS |
| MIAMI | S107165606 | | KROME AVENUE NB, 5 MILES NORTH OF 8TH STREET | | FL SPILLS |
| MIAMI | S118685952 | | I-75 EB @ SR 826 | | FL SPILLS |
| MIAMI | S120045941 | | NW 207TH STREETAND NW 12TH AVE. | | FL SPILLS |
| MIAMI | S108171638 | | INTERSTATE 95 @ STATE ROAD 826, WESTBOUND EXIT | | FL SPILLS |
| MIAMI | S119094235 | | INTERSECTION OF STATE ROAD 826/OKEECHOBEE ROAD | | FL SPILLS |
| MIAMI | S108786504 | | SR 826 VIC OF NW 47TH AND NW 57TH STREET | | FL SPILLS |
| MIAMI | S109007196 | | APPROX. 8 MILES W OF MIA & 10 MILES N OF TAMiami | | FL SPILLS |
| MIAMI | S109007797 | | MIAMI DAIRY ROAD AND NW 12TH STREET | | FL SPILLS |
| MIAMI | S109142355 | | SR 826/I-95 (CURVE TO 7TH AVE.) | | FL SPILLS |
| MIAMI | S105185657 | | 826&I-95 SB | | FL SPILLS |
| MIAMI | S105183367 | | 137TH AVENUE SW 8TH STREET | | FL SPILLS |
| MIAMI | S105188589 | | NEAR TAMiami TRAIL | | FL SPILLS |
| MIAMI | S109925883 | | PALMETTO EXPRESSWAY NEAR KENDALL OFF-RAMP EXIT | | FL SPILLS |
| MIAMI | S105460829 | | CHROME AVENUE JUST SOUTH OF SW 8TH AND 177TH AVE. | | FL SPILLS |
| MIAMI | S105615098 | | SOUTHWEST 12TH STREET, DOT CROSSING # 628534F | | FL SPILLS |
| MIAMI | S105615103 | | CSX RAIL LINE CLOSE TO 107TH AVENUE & NW 12TH ST. | | FL SPILLS |
| MIAMI | S105460276 | | FLORIDA TURNPIKE AT THE SW 8TH STREET EXIT | | FL SPILLS |
| MIAMI | S105459287 | | SE CORNER OF TAMiami TRAIL AND KRONE AVENUE | | FL SPILLS |
| MIAMI | S117717412 | | IN WATERWAY BEHIND 340 WEST FLAGLER STREET | | FL SPILLS |
| MIAMI | S110472703 | | SB SR 826 EXIT RAMP AND I-95 | | FL SPILLS |
| MIAMI | S121314650 | | SW 8TH ST 1.3 MI W/O CR 997 | | FL SPILLS |
| MIAMI | S117898967 | | PALMETTO EXPRESSWAY / 15TH AVE | | FL SPILLS |
| MIAMI | 1000242655 | CLIFFORD L SUCHMAN TRUSTEE | 39205 S DIXIE HIGHWAY | 33156 | RCRA NonGen / NLR, FINDS, ECHO |
| MIAMI | 1000344656 | TOPP QUALITY CLEANERS | 9716 SOUTH WEST 8TH STREET | 33174 | RCRA NonGen / NLR |
| MIAMI | 1012051410 | FLORIDA WATER PRODUCTS INC | 4950 SW 75TH AVE | 33155 | SSTS |
| MIAMI | 1012052839 | ROBAINA POOL INC | 6473 SW 8TH ST | 33144 | SSTS |
| MIAMI | 1005423566 | ADVENTURE POOL & SERVICES, INC. | 7593 N.W. 8TH STREET, BAY #7 | 33126 | SSTS |
| MIAMI | 1006264056 | 25 ACRES OF WETLANDS | BETWEEN NW 107TH AND 112TH AVENUE; 48TH & 50TH ST. | 33155 | ICIS, FINDS, ECHO |
| MIAMI | 1005624476 | FLORIDA INTERNATIONAL UNIVERSITY | TAMiami PARK | | FTTS, HIST FTTS |
| MIAMI | 1011402204 | DON & SONS PUMP & TANK | NW 112TH AVE AND 140TH ST | 0 | FINDS, ECHO |
| MIAMI | 1008385185 | HOMESTEAD AUTO CENTER | S DIXIE HWY/NARANJA LAKE BLVD | 00000 | FINDS, ECHO |
| MIAMI | 1010509502 | TRIVIUM @ MARIANA MILE LLC | SR 84 & SW 26TH TERRACE | 33126 | FINDS, ECHO |

Count: 196 records

ORPHAN SUMMARY

| City | EDR ID | Site Name | Site Address | Zip | Database(s) |
|-------------------|------------|--|--|-------|-------------------|
| MIAMI | S123106867 | LOFRA RECYCLING | NW 87TH AVE AND 77TH ST | 33155 | FL AIRS |
| MIAMI | S121150929 | COMMERCIAL BUILDING | 8325 SW 24TH ST | 33155 | FL ASBESTOS |
| MIAMI | S119155638 | RMS INTERNATIONAL (USA) INC. | 8323 NW 12TH. ST. STE. 111 | 33126 | TX ASBESTOS |
| MIAMI | S123109736 | SNAPPER CREEK/UNION 76 | INTERSECTION OF SUNSET DRIVE & SW 102ND AVENUE | | FL SITE INV SITES |
| MIAMI-DADE COUNTY | S123314985 | PEOPLES GAS SYSTEM A DIVISION OF TAMPA ELECTRIC COMPANY | 15779 W. DIXIE HIGHWAY | | FL UIC |
| MIAMI-DADE COUNTY | S120697663 | JOAN BOOTH | 211 ORANGE GROVE ROAD | | FL UIC |
| MIAMI-DADE COUNTY | S120697888 | GEORGE MEYER JR. | 2610 S. FEDERAL HWY (S.A MIAMI RD) | | FL UIC |
| MIAMI-DADE COUNTY | S120697762 | RAYMOND F. CLARK | 9970 N. KENDALL DRIVE | | FL UIC |
| MIAMI-DADE COUNTY | S120697840 | BIRD PARK POOL | SW 49TH ST AND 72ND AVE | | FL UIC |
| MIAMI-DADE COUNTY | S120697885 | STUDIO RESTAURANT | 2340 SW 32ND AVE | | FL UIC |
| MIAMI-DADE COUNTY | S120698063 | SHEPHERD STUART | 1750 W. 24TH ST. | | FL UIC |
| MIAMI-DADE COUNTY | S120697668 | SOUTHERN BELLE | 120 NE 12TH AVE | | FL UIC |
| MIAMI-DADE COUNTY | S120697755 | STANLEY WARREN | 7345 FLAGLER | | FL UIC |
| MIAMI-DADE COUNTY | S120697760 | ALF. O BARTH | 1351 N.W. 12TH STREET | | FL UIC |
| MIAMI-DADE COUNTY | S120697764 | E.A. MATSON | 6772 W. FLAGLER | | FL UIC |
| MIAMI-DADE COUNTY | S120697902 | MR. HERNANDEZ | 6800 W. FLAGLER ST. | | FL UIC |

GOVERNMENT RECORDS SEARCHED / DATA CURRENCY TRACKING

To maintain currency of the following federal and state databases, EDR contacts the appropriate governmental agency on a monthly or quarterly basis, as required.

Number of Days to Update: Provides confirmation that EDR is reporting records that have been updated within 90 days from the date the government agency made the information available to the public.

NPL: National Priority List

National Priorities List (Superfund). The NPL is a subset of CERCLIS and identifies over 1,200 sites for priority cleanup under the Superfund Program. NPL sites may encompass relatively large areas. As such, EDR provides polygon coverage for over 1,000 NPL site boundaries produced by EPA's Environmental Photographic Interpretation Center (EPIC) and regional EPA offices.

| | |
|---|--|
| Date of Government Version: 03/11/2019 | Source: EPA |
| Date Data Arrived at EDR: 03/14/2019 | Telephone: N/A |
| Date Made Active in Reports: 04/01/2019 | Last EDR Contact: 04/18/2019 |
| Number of Days to Update: 18 | Next Scheduled EDR Contact: 07/15/2019 |
| | Data Release Frequency: Quarterly |

NPL Site Boundaries

Sources:

EPA's Environmental Photographic Interpretation Center (EPIC)
Telephone: 202-564-7333

EPA Region 1
Telephone 617-918-1143

EPA Region 6
Telephone: 214-655-6659

EPA Region 3
Telephone 215-814-5418

EPA Region 7
Telephone: 913-551-7247

EPA Region 4
Telephone 404-562-8033

EPA Region 8
Telephone: 303-312-6774

EPA Region 5
Telephone 312-886-6686

EPA Region 9
Telephone: 415-947-4246

EPA Region 10
Telephone 206-553-8665

Proposed NPL: Proposed National Priority List Sites

A site that has been proposed for listing on the National Priorities List through the issuance of a proposed rule in the Federal Register. EPA then accepts public comments on the site, responds to the comments, and places on the NPL those sites that continue to meet the requirements for listing.

| | |
|---|--|
| Date of Government Version: 03/11/2019 | Source: EPA |
| Date Data Arrived at EDR: 03/14/2019 | Telephone: N/A |
| Date Made Active in Reports: 04/01/2019 | Last EDR Contact: 04/18/2019 |
| Number of Days to Update: 18 | Next Scheduled EDR Contact: 07/15/2019 |
| | Data Release Frequency: Quarterly |

NPL LIENS: Federal Superfund Liens

Federal Superfund Liens. Under the authority granted the USEPA by CERCLA of 1980, the USEPA has the authority to file liens against real property in order to recover remedial action expenditures or when the property owner received notification of potential liability. USEPA compiles a listing of filed notices of Superfund Liens.

| | |
|---|---|
| Date of Government Version: 10/15/1991 | Source: EPA |
| Date Data Arrived at EDR: 02/02/1994 | Telephone: 202-564-4267 |
| Date Made Active in Reports: 03/30/1994 | Last EDR Contact: 08/15/2011 |
| Number of Days to Update: 56 | Next Scheduled EDR Contact: 11/28/2011 |
| | Data Release Frequency: No Update Planned |

GOVERNMENT RECORDS SEARCHED / DATA CURRENCY TRACKING

Delisted NPL: National Priority List Deletions

The National Oil and Hazardous Substances Pollution Contingency Plan (NCP) establishes the criteria that the EPA uses to delete sites from the NPL. In accordance with 40 CFR 300.425.(e), sites may be deleted from the NPL where no further response is appropriate.

| | |
|---|--|
| Date of Government Version: 03/11/2019 | Source: EPA |
| Date Data Arrived at EDR: 03/14/2019 | Telephone: N/A |
| Date Made Active in Reports: 04/01/2019 | Last EDR Contact: 04/18/2019 |
| Number of Days to Update: 18 | Next Scheduled EDR Contact: 07/15/2019 |
| | Data Release Frequency: Quarterly |

FEDERAL FACILITY: Federal Facility Site Information listing

A listing of National Priority List (NPL) and Base Realignment and Closure (BRAC) sites found in the Comprehensive Environmental Response, Compensation and Liability Information System (CERCLIS) Database where EPA Federal Facilities Restoration and Reuse Office is involved in cleanup activities.

| | |
|---|---|
| Date of Government Version: 11/07/2016 | Source: Environmental Protection Agency |
| Date Data Arrived at EDR: 01/05/2017 | Telephone: 703-603-8704 |
| Date Made Active in Reports: 04/07/2017 | Last EDR Contact: 04/05/2019 |
| Number of Days to Update: 92 | Next Scheduled EDR Contact: 07/15/2019 |
| | Data Release Frequency: Varies |

SEMS: Superfund Enterprise Management System

SEMS (Superfund Enterprise Management System) tracks hazardous waste sites, potentially hazardous waste sites, and remedial activities performed in support of EPA's Superfund Program across the United States. The list was formerly known as CERCLIS, renamed to SEMS by the EPA in 2015. The list contains data on potentially hazardous waste sites that have been reported to the USEPA by states, municipalities, private companies and private persons, pursuant to Section 103 of the Comprehensive Environmental Response, Compensation, and Liability Act (CERCLA). This dataset also contains sites which are either proposed to or on the National Priorities List (NPL) and the sites which are in the screening and assessment phase for possible inclusion on the NPL.

| | |
|---|--|
| Date of Government Version: 03/11/2019 | Source: EPA |
| Date Data Arrived at EDR: 03/14/2019 | Telephone: 800-424-9346 |
| Date Made Active in Reports: 04/17/2019 | Last EDR Contact: 04/18/2019 |
| Number of Days to Update: 34 | Next Scheduled EDR Contact: 07/29/2019 |
| | Data Release Frequency: Quarterly |

SEMS-ARCHIVE: Superfund Enterprise Management System Archive

SEMS-ARCHIVE (Superfund Enterprise Management System Archive) tracks sites that have no further interest under the Federal Superfund Program based on available information. The list was formerly known as the CERCLIS-NFRAP, renamed to SEMS ARCHIVE by the EPA in 2015. EPA may perform a minimal level of assessment work at a site while it is archived if site conditions change and/or new information becomes available. Archived sites have been removed and archived from the inventory of SEMS sites. Archived status indicates that, to the best of EPA's knowledge, assessment at a site has been completed and that EPA has determined no further steps will be taken to list the site on the National Priorities List (NPL), unless information indicates this decision was not appropriate or other considerations require a recommendation for listing at a later time. The decision does not necessarily mean that there is no hazard associated with a given site; it only means that, based upon available information, the location is not judged to be potential NPL site.

| | |
|---|--|
| Date of Government Version: 03/11/2019 | Source: EPA |
| Date Data Arrived at EDR: 03/14/2019 | Telephone: 800-424-9346 |
| Date Made Active in Reports: 04/17/2019 | Last EDR Contact: 04/18/2019 |
| Number of Days to Update: 34 | Next Scheduled EDR Contact: 07/29/2019 |
| | Data Release Frequency: Quarterly |

CORRACTS: Corrective Action Report

CORRACTS identifies hazardous waste handlers with RCRA corrective action activity.

| | |
|---|--|
| Date of Government Version: 03/25/2019 | Source: EPA |
| Date Data Arrived at EDR: 03/27/2019 | Telephone: 800-424-9346 |
| Date Made Active in Reports: 04/17/2019 | Last EDR Contact: 03/27/2019 |
| Number of Days to Update: 21 | Next Scheduled EDR Contact: 07/08/2019 |
| | Data Release Frequency: Quarterly |

GOVERNMENT RECORDS SEARCHED / DATA CURRENCY TRACKING

RCRA-TSDF: RCRA - Treatment, Storage and Disposal

RCRAInfo is EPA's comprehensive information system, providing access to data supporting the Resource Conservation and Recovery Act (RCRA) of 1976 and the Hazardous and Solid Waste Amendments (HSWA) of 1984. The database includes selective information on sites which generate, transport, store, treat and/or dispose of hazardous waste as defined by the Resource Conservation and Recovery Act (RCRA). Transporters are individuals or entities that move hazardous waste from the generator offsite to a facility that can recycle, treat, store, or dispose of the waste. TSDFs treat, store, or dispose of the waste.

| | |
|---|---|
| Date of Government Version: 03/25/2019 | Source: Environmental Protection Agency |
| Date Data Arrived at EDR: 03/27/2019 | Telephone: (404) 562-8651 |
| Date Made Active in Reports: 04/17/2019 | Last EDR Contact: 03/27/2019 |
| Number of Days to Update: 21 | Next Scheduled EDR Contact: 07/08/2019 |
| | Data Release Frequency: Quarterly |

RCRA-LQG: RCRA - Large Quantity Generators

RCRAInfo is EPA's comprehensive information system, providing access to data supporting the Resource Conservation and Recovery Act (RCRA) of 1976 and the Hazardous and Solid Waste Amendments (HSWA) of 1984. The database includes selective information on sites which generate, transport, store, treat and/or dispose of hazardous waste as defined by the Resource Conservation and Recovery Act (RCRA). Large quantity generators (LQGs) generate over 1,000 kilograms (kg) of hazardous waste, or over 1 kg of acutely hazardous waste per month.

| | |
|---|---|
| Date of Government Version: 03/25/2019 | Source: Environmental Protection Agency |
| Date Data Arrived at EDR: 03/27/2019 | Telephone: (404) 562-8651 |
| Date Made Active in Reports: 04/17/2019 | Last EDR Contact: 03/27/2019 |
| Number of Days to Update: 21 | Next Scheduled EDR Contact: 07/08/2019 |
| | Data Release Frequency: Quarterly |

RCRA-SQG: RCRA - Small Quantity Generators

RCRAInfo is EPA's comprehensive information system, providing access to data supporting the Resource Conservation and Recovery Act (RCRA) of 1976 and the Hazardous and Solid Waste Amendments (HSWA) of 1984. The database includes selective information on sites which generate, transport, store, treat and/or dispose of hazardous waste as defined by the Resource Conservation and Recovery Act (RCRA). Small quantity generators (SQGs) generate between 100 kg and 1,000 kg of hazardous waste per month.

| | |
|---|---|
| Date of Government Version: 03/25/2019 | Source: Environmental Protection Agency |
| Date Data Arrived at EDR: 03/27/2019 | Telephone: (404) 562-8651 |
| Date Made Active in Reports: 04/17/2019 | Last EDR Contact: 03/27/2019 |
| Number of Days to Update: 21 | Next Scheduled EDR Contact: 07/08/2019 |
| | Data Release Frequency: Quarterly |

RCRA-CESQG: RCRA - Conditionally Exempt Small Quantity Generators

RCRAInfo is EPA's comprehensive information system, providing access to data supporting the Resource Conservation and Recovery Act (RCRA) of 1976 and the Hazardous and Solid Waste Amendments (HSWA) of 1984. The database includes selective information on sites which generate, transport, store, treat and/or dispose of hazardous waste as defined by the Resource Conservation and Recovery Act (RCRA). Conditionally exempt small quantity generators (CESQGs) generate less than 100 kg of hazardous waste, or less than 1 kg of acutely hazardous waste per month.

| | |
|---|---|
| Date of Government Version: 03/25/2019 | Source: Environmental Protection Agency |
| Date Data Arrived at EDR: 03/27/2019 | Telephone: (404) 562-8651 |
| Date Made Active in Reports: 04/17/2019 | Last EDR Contact: 03/27/2019 |
| Number of Days to Update: 21 | Next Scheduled EDR Contact: 07/08/2019 |
| | Data Release Frequency: Quarterly |

LUCIS: Land Use Control Information System

LUCIS contains records of land use control information pertaining to the former Navy Base Realignment and Closure properties.

| | |
|---|--|
| Date of Government Version: 02/22/2019 | Source: Department of the Navy |
| Date Data Arrived at EDR: 03/07/2019 | Telephone: 843-820-7326 |
| Date Made Active in Reports: 04/17/2019 | Last EDR Contact: 02/07/2019 |
| Number of Days to Update: 41 | Next Scheduled EDR Contact: 05/27/2019 |
| | Data Release Frequency: Varies |

GOVERNMENT RECORDS SEARCHED / DATA CURRENCY TRACKING

US ENG CONTROLS: Engineering Controls Sites List

A listing of sites with engineering controls in place. Engineering controls include various forms of caps, building foundations, liners, and treatment methods to create pathway elimination for regulated substances to enter environmental media or effect human health.

| | |
|---|---|
| Date of Government Version: 01/31/2019 | Source: Environmental Protection Agency |
| Date Data Arrived at EDR: 02/04/2019 | Telephone: 703-603-0695 |
| Date Made Active in Reports: 03/08/2019 | Last EDR Contact: 02/04/2019 |
| Number of Days to Update: 32 | Next Scheduled EDR Contact: 06/10/2019 |
| | Data Release Frequency: Varies |

US INST CONTROL: Sites with Institutional Controls

A listing of sites with institutional controls in place. Institutional controls include administrative measures, such as groundwater use restrictions, construction restrictions, property use restrictions, and post remediation care requirements intended to prevent exposure to contaminants remaining on site. Deed restrictions are generally required as part of the institutional controls.

| | |
|---|---|
| Date of Government Version: 01/31/2019 | Source: Environmental Protection Agency |
| Date Data Arrived at EDR: 02/04/2019 | Telephone: 703-603-0695 |
| Date Made Active in Reports: 03/08/2019 | Last EDR Contact: 02/04/2019 |
| Number of Days to Update: 32 | Next Scheduled EDR Contact: 06/10/2019 |
| | Data Release Frequency: Varies |

ERNS: Emergency Response Notification System

Emergency Response Notification System. ERNS records and stores information on reported releases of oil and hazardous substances.

| | |
|---|---|
| Date of Government Version: 03/25/2019 | Source: National Response Center, United States Coast Guard |
| Date Data Arrived at EDR: 03/26/2019 | Telephone: 202-267-2180 |
| Date Made Active in Reports: 05/01/2019 | Last EDR Contact: 03/26/2019 |
| Number of Days to Update: 36 | Next Scheduled EDR Contact: 07/08/2019 |
| | Data Release Frequency: Quarterly |

STANDARD ENVIRONMENTAL RECORDS

State- and tribal - equivalent CERCLIS

FL SHWS: Florida's State-Funded Action Sites

State Hazardous Waste Sites. State hazardous waste site records are the states' equivalent to CERCLIS. These sites may or may not already be listed on the federal CERCLIS list. Priority sites planned for cleanup using state funds (state equivalent of Superfund) are identified along with sites where cleanup will be paid for by potentially responsible parties. Available information varies by state.

| | |
|---|--|
| Date of Government Version: 12/06/2018 | Source: Department of Environmental Protection |
| Date Data Arrived at EDR: 02/20/2019 | Telephone: 850-488-0190 |
| Date Made Active in Reports: 03/12/2019 | Last EDR Contact: 02/20/2019 |
| Number of Days to Update: 20 | Next Scheduled EDR Contact: 06/03/2019 |
| | Data Release Frequency: Semi-Annually |

State and tribal landfill and/or solid waste disposal site lists

FL SWF/LF: Solid Waste Facility Database

Solid Waste Facilities/Landfill Sites. SWF/LF type records typically contain an inventory of solid waste disposal facilities or landfills in a particular state. Depending on the state, these may be active or inactive facilities or open dumps that failed to meet RCRA Subtitle D Section 4004 criteria for solid waste landfills or disposal sites.

| | |
|---|--|
| Date of Government Version: 04/15/2019 | Source: Department of Environmental Protection |
| Date Data Arrived at EDR: 04/16/2019 | Telephone: 850-922-7121 |
| Date Made Active in Reports: 04/30/2019 | Last EDR Contact: 04/16/2019 |
| Number of Days to Update: 14 | Next Scheduled EDR Contact: 07/29/2019 |
| | Data Release Frequency: Quarterly |

GOVERNMENT RECORDS SEARCHED / DATA CURRENCY TRACKING

State and tribal leaking storage tank lists

FL LAST: Leaking Aboveground Storage Tank Listing

The file for Leaking Aboveground Storage Tanks. Please remember STCM does not track the source of the discharge so the agency provides a list of facilities with an aboveground tank and an open discharge split by facilities with aboveground tanks only and facilities with aboveground and underground tanks.

| | |
|---|--|
| Date of Government Version: 02/22/2019 | Source: Department of Environmental Protection |
| Date Data Arrived at EDR: 02/22/2019 | Telephone: 850-245-8799 |
| Date Made Active in Reports: 03/12/2019 | Last EDR Contact: 04/25/2019 |
| Number of Days to Update: 18 | Next Scheduled EDR Contact: 08/12/2019 |
| | Data Release Frequency: Varies |

FL LUST: Petroleum Contamination Detail Report

Leaking Underground Storage Tank Incident Reports. LUST records contain an inventory of reported leaking underground storage tank incidents. Not all states maintain these records, and the information stored varies by state.

| | |
|---|--|
| Date of Government Version: 11/14/2018 | Source: Department of Environmental Protection |
| Date Data Arrived at EDR: 02/01/2019 | Telephone: 850-245-8839 |
| Date Made Active in Reports: 03/13/2019 | Last EDR Contact: 05/02/2019 |
| Number of Days to Update: 40 | Next Scheduled EDR Contact: 08/12/2019 |
| | Data Release Frequency: Quarterly |

INDIAN LUST R9: Leaking Underground Storage Tanks on Indian Land

A listing of leaking underground storage tank locations on Indian Land.

| | |
|---|--|
| Date of Government Version: 10/13/2018 | Source: EPA Region 1 |
| Date Data Arrived at EDR: 03/07/2019 | Telephone: 617-918-1313 |
| Date Made Active in Reports: 05/01/2019 | Last EDR Contact: 04/26/2019 |
| Number of Days to Update: 55 | Next Scheduled EDR Contact: 08/05/2019 |
| | Data Release Frequency: Varies |

INDIAN LUST R10: Leaking Underground Storage Tanks on Indian Land

A listing of leaking underground storage tank locations on Indian Land.

| | |
|---|--|
| Date of Government Version: 10/13/2018 | Source: EPA Region 1 |
| Date Data Arrived at EDR: 03/07/2019 | Telephone: 617-918-1313 |
| Date Made Active in Reports: 05/01/2019 | Last EDR Contact: 04/26/2019 |
| Number of Days to Update: 55 | Next Scheduled EDR Contact: 08/05/2019 |
| | Data Release Frequency: Varies |

INDIAN LUST R8: Leaking Underground Storage Tanks on Indian Land

A listing of leaking underground storage tank locations on Indian Land.

| | |
|---|--|
| Date of Government Version: 10/13/2018 | Source: EPA Region 1 |
| Date Data Arrived at EDR: 03/07/2019 | Telephone: 617-918-1313 |
| Date Made Active in Reports: 05/01/2019 | Last EDR Contact: 04/26/2019 |
| Number of Days to Update: 55 | Next Scheduled EDR Contact: 08/05/2019 |
| | Data Release Frequency: Varies |

INDIAN LUST R7: Leaking Underground Storage Tanks on Indian Land

A listing of leaking underground storage tank locations on Indian Land.

| | |
|---|--|
| Date of Government Version: 10/13/2018 | Source: EPA Region 1 |
| Date Data Arrived at EDR: 03/07/2019 | Telephone: 617-918-1313 |
| Date Made Active in Reports: 05/01/2019 | Last EDR Contact: 04/26/2019 |
| Number of Days to Update: 55 | Next Scheduled EDR Contact: 08/05/2019 |
| | Data Release Frequency: Varies |

GOVERNMENT RECORDS SEARCHED / DATA CURRENCY TRACKING

INDIAN LUST R5: Leaking Underground Storage Tanks on Indian Land

A listing of leaking underground storage tank locations on Indian Land.

| | |
|---|--|
| Date of Government Version: 10/13/2018 | Source: EPA Region 1 |
| Date Data Arrived at EDR: 03/07/2019 | Telephone: 617-918-1313 |
| Date Made Active in Reports: 05/01/2019 | Last EDR Contact: 04/26/2019 |
| Number of Days to Update: 55 | Next Scheduled EDR Contact: 08/05/2019 |
| | Data Release Frequency: Varies |

INDIAN LUST R1: Leaking Underground Storage Tanks on Indian Land

A listing of leaking underground storage tank locations on Indian Land.

| | |
|---|--|
| Date of Government Version: 10/13/2018 | Source: EPA Region 1 |
| Date Data Arrived at EDR: 03/07/2019 | Telephone: 617-918-1313 |
| Date Made Active in Reports: 05/01/2019 | Last EDR Contact: 04/26/2019 |
| Number of Days to Update: 55 | Next Scheduled EDR Contact: 08/05/2019 |
| | Data Release Frequency: Varies |

INDIAN LUST R4: Leaking Underground Storage Tanks on Indian Land

A listing of leaking underground storage tank locations on Indian Land.

| | |
|---|--|
| Date of Government Version: 10/13/2018 | Source: EPA Region 1 |
| Date Data Arrived at EDR: 03/07/2019 | Telephone: 617-918-1313 |
| Date Made Active in Reports: 05/01/2019 | Last EDR Contact: 04/26/2019 |
| Number of Days to Update: 55 | Next Scheduled EDR Contact: 08/05/2019 |
| | Data Release Frequency: Varies |

INDIAN LUST R6: Leaking Underground Storage Tanks on Indian Land

A listing of leaking underground storage tank locations on Indian Land.

| | |
|---|--|
| Date of Government Version: 10/13/2018 | Source: EPA Region 1 |
| Date Data Arrived at EDR: 03/07/2019 | Telephone: 617-918-1313 |
| Date Made Active in Reports: 05/01/2019 | Last EDR Contact: 04/26/2019 |
| Number of Days to Update: 55 | Next Scheduled EDR Contact: 08/05/2019 |
| | Data Release Frequency: Varies |

FEMA UST: Underground Storage Tank Listing

A listing of all FEMA owned underground storage tanks.

| | |
|---|--|
| Date of Government Version: 05/15/2017 | Source: FEMA |
| Date Data Arrived at EDR: 05/30/2017 | Telephone: 202-646-5797 |
| Date Made Active in Reports: 10/13/2017 | Last EDR Contact: 04/25/2019 |
| Number of Days to Update: 136 | Next Scheduled EDR Contact: 07/22/2019 |
| | Data Release Frequency: Varies |

State and tribal registered storage tank lists

FL FF TANKS: Federal Facilities Listing

A listing of federal facilities with storage tanks.

| | |
|---|--|
| Date of Government Version: 04/01/2019 | Source: Department of Environmental Protection |
| Date Data Arrived at EDR: 04/02/2019 | Telephone: 850-245-8250 |
| Date Made Active in Reports: 04/30/2019 | Last EDR Contact: 03/25/2019 |
| Number of Days to Update: 28 | Next Scheduled EDR Contact: 07/08/2019 |
| | Data Release Frequency: Quarterly |

FL UST: Storage Tank Facility Information

Registered Underground Storage Tanks. UST's are regulated under Subtitle I of the Resource Conservation and Recovery Act (RCRA) and must be registered with the state department responsible for administering the UST program. Available information varies by state program.

GOVERNMENT RECORDS SEARCHED / DATA CURRENCY TRACKING

Date of Government Version: 01/10/2019
Date Data Arrived at EDR: 01/29/2019
Date Made Active in Reports: 03/13/2019
Number of Days to Update: 43

Source: Department of Environmental Protection
Telephone: 850-245-8839
Last EDR Contact: 05/03/2019
Next Scheduled EDR Contact: 08/12/2019
Data Release Frequency: Quarterly

FL AST: Storage Tank Facility Information Registered Aboveground Storage Tanks.

Date of Government Version: 01/10/2019
Date Data Arrived at EDR: 01/29/2019
Date Made Active in Reports: 03/13/2019
Number of Days to Update: 43

Source: Department of Environmental Protection
Telephone: 850-245-8839
Last EDR Contact: 05/03/2019
Next Scheduled EDR Contact: 08/12/2019
Data Release Frequency: Quarterly

INDIAN UST R1: Underground Storage Tanks on Indian Land

Date of Government Version: 04/06/2016
Date Data Arrived at EDR: 03/02/2017
Date Made Active in Reports: 04/07/2017
Number of Days to Update: 36

Source: N/A
Telephone: N/A
Last EDR Contact: 04/26/2019
Next Scheduled EDR Contact: 08/05/2019
Data Release Frequency: Varies

INDIAN UST R4: Underground Storage Tanks on Indian Land

Date of Government Version: 04/06/2016
Date Data Arrived at EDR: 03/02/2017
Date Made Active in Reports: 04/07/2017
Number of Days to Update: 36

Source: N/A
Telephone: N/A
Last EDR Contact: 04/26/2019
Next Scheduled EDR Contact: 08/05/2019
Data Release Frequency: Varies

INDIAN UST R5: Underground Storage Tanks on Indian Land

Date of Government Version: 04/06/2016
Date Data Arrived at EDR: 03/02/2017
Date Made Active in Reports: 04/07/2017
Number of Days to Update: 36

Source: N/A
Telephone: N/A
Last EDR Contact: 04/26/2019
Next Scheduled EDR Contact: 08/05/2019
Data Release Frequency: Varies

INDIAN UST R6: Underground Storage Tanks on Indian Land

Date of Government Version: 04/06/2016
Date Data Arrived at EDR: 03/02/2017
Date Made Active in Reports: 04/07/2017
Number of Days to Update: 36

Source: N/A
Telephone: N/A
Last EDR Contact: 04/26/2019
Next Scheduled EDR Contact: 08/05/2019
Data Release Frequency: Varies

INDIAN UST R7: Underground Storage Tanks on Indian Land

Date of Government Version: 04/06/2016
Date Data Arrived at EDR: 03/02/2017
Date Made Active in Reports: 04/07/2017
Number of Days to Update: 36

Source: N/A
Telephone: N/A
Last EDR Contact: 04/26/2019
Next Scheduled EDR Contact: 08/05/2019
Data Release Frequency: Varies

INDIAN UST R8: Underground Storage Tanks on Indian Land

Date of Government Version: 04/06/2016
Date Data Arrived at EDR: 03/02/2017
Date Made Active in Reports: 04/07/2017
Number of Days to Update: 36

Source: N/A
Telephone: N/A
Last EDR Contact: 04/26/2019
Next Scheduled EDR Contact: 08/05/2019
Data Release Frequency: Varies

GOVERNMENT RECORDS SEARCHED / DATA CURRENCY TRACKING

INDIAN UST R9: Underground Storage Tanks on Indian Land

| | |
|---|--|
| Date of Government Version: 04/06/2016 | Source: N/A |
| Date Data Arrived at EDR: 03/02/2017 | Telephone: N/A |
| Date Made Active in Reports: 04/07/2017 | Last EDR Contact: 04/26/2019 |
| Number of Days to Update: 36 | Next Scheduled EDR Contact: 08/05/2019 |
| | Data Release Frequency: Varies |

INDIAN UST R10: Underground Storage Tanks on Indian Land

| | |
|---|--|
| Date of Government Version: 04/06/2016 | Source: N/A |
| Date Data Arrived at EDR: 03/02/2017 | Telephone: N/A |
| Date Made Active in Reports: 04/07/2017 | Last EDR Contact: 04/26/2019 |
| Number of Days to Update: 36 | Next Scheduled EDR Contact: 08/05/2019 |
| | Data Release Frequency: Varies |

FL TANKS: Storage Tank Facility List

This listing includes storage tank facilities that do not have tank information. The tanks have either be closed or removed from the site, but the facilities were still registered at some point in history.

| | |
|---|--|
| Date of Government Version: 01/10/2019 | Source: Department of Environmental Protection |
| Date Data Arrived at EDR: 01/29/2019 | Telephone: 850-245-8841 |
| Date Made Active in Reports: 03/13/2019 | Last EDR Contact: 01/29/2019 |
| Number of Days to Update: 43 | Next Scheduled EDR Contact: 05/11/2019 |
| | Data Release Frequency: Quarterly |

State and tribal institutional control / engineering control registries

FL ENG CONTROLS: Institutional Controls Registry

The registry is a database of all contaminated sites in the state of Florida which are subject to engineering controls. Engineering Controls encompass a variety of engineered remedies to contain and/or reduce contamination, and/or physical barriers intended to limit access to property. ECs include fences, signs, guards, landfill caps, provision of potable water, slurry walls, sheet pile (vertical caps), pumping and treatment of groundwater, monitoring wells, and vapor extraction systems.

| | |
|---|--|
| Date of Government Version: 10/01/2018 | Source: Department of Environmental Protection |
| Date Data Arrived at EDR: 10/02/2018 | Telephone: 850-245-8927 |
| Date Made Active in Reports: 10/29/2018 | Last EDR Contact: 04/03/2019 |
| Number of Days to Update: 27 | Next Scheduled EDR Contact: 07/15/2019 |
| | Data Release Frequency: Semi-Annually |

FL Inst Control: Institutional Controls Registry

The registry is a database of all contaminated sites in the state of Florida which are subject to institutional and engineering controls.

| | |
|---|--|
| Date of Government Version: 10/01/2018 | Source: Department of Environmental Protection |
| Date Data Arrived at EDR: 10/02/2018 | Telephone: 850-245-8927 |
| Date Made Active in Reports: 10/29/2018 | Last EDR Contact: 04/03/2019 |
| Number of Days to Update: 27 | Next Scheduled EDR Contact: 07/15/2019 |
| | Data Release Frequency: Semi-Annually |

State and tribal voluntary cleanup sites

FL VCP: Voluntary Cleanup Sites

Listing of closed and active voluntary cleanup sites.

| | |
|---|--|
| Date of Government Version: 03/04/2019 | Source: Department of Environmental Protection |
| Date Data Arrived at EDR: 03/06/2019 | Telephone: 850-245-8705 |
| Date Made Active in Reports: 04/30/2019 | Last EDR Contact: 03/04/2019 |
| Number of Days to Update: 55 | Next Scheduled EDR Contact: 06/03/2019 |
| | Data Release Frequency: Varies |

GOVERNMENT RECORDS SEARCHED / DATA CURRENCY TRACKING

INDIAN VCP R1: Voluntary Cleanup Priority Listing

A listing of voluntary cleanup priority sites located on Indian Land located in Region 7.

| | |
|---|--|
| Date of Government Version: 03/20/2008 | Source: EPA, Region 7 |
| Date Data Arrived at EDR: 04/22/2008 | Telephone: 913-551-7365 |
| Date Made Active in Reports: 05/19/2008 | Last EDR Contact: 04/20/2009 |
| Number of Days to Update: 27 | Next Scheduled EDR Contact: 07/20/2009 |
| | Data Release Frequency: Varies |

INDIAN VCP R7: Voluntary Cleanup Priority Listing

A listing of voluntary cleanup priority sites located on Indian Land located in Region 7.

| | |
|---|--|
| Date of Government Version: 03/20/2008 | Source: EPA, Region 7 |
| Date Data Arrived at EDR: 04/22/2008 | Telephone: 913-551-7365 |
| Date Made Active in Reports: 05/19/2008 | Last EDR Contact: 04/20/2009 |
| Number of Days to Update: 27 | Next Scheduled EDR Contact: 07/20/2009 |
| | Data Release Frequency: Varies |

State and tribal Brownfields sites

FL BROWNFIELDS: Brownfields Sites Database

Brownfields are defined by the Florida Department of Environmental Protection (FDEP) as abandoned, idled, or underused industrial and commercial facilities where expansion or redevelopment is complicated by real or perceived environmental contamination.

| | |
|---|--|
| Date of Government Version: 03/15/2019 | Source: Department of Environmental Protection |
| Date Data Arrived at EDR: 04/03/2019 | Telephone: 850-245-8927 |
| Date Made Active in Reports: 04/29/2019 | Last EDR Contact: 04/03/2019 |
| Number of Days to Update: 26 | Next Scheduled EDR Contact: 07/15/2019 |
| | Data Release Frequency: Semi-Annually |

FL BROWNFIELDS AREAS: Brownfields Areas Database

A "brownfield area" means a contiguous area of one or more brownfield sites, some of which may not be contaminated, that has been designated as such by a local government resolution. Such areas may include all or portions of community redevelopment areas, enterprise zones, empowerment zones, other such designated economically deprived communities and areas, and Environmental Protection Agency (EPA) designated brownfield pilot projects. This layer provides a polygon representation of the boundaries of these designated Brownfield Areas in Florida.

| | |
|---|--|
| Date of Government Version: 03/07/2019 | Source: Department of Environmental Protection |
| Date Data Arrived at EDR: 04/03/2019 | Telephone: 850-245-8934 |
| Date Made Active in Reports: 04/29/2019 | Last EDR Contact: 04/03/2019 |
| Number of Days to Update: 26 | Next Scheduled EDR Contact: 07/15/2019 |
| | Data Release Frequency: Quarterly |

FL BSRA: Brownfield Site Rehabilitation Agreements Listing

The BSRA provides DEP and the public assurance that site rehabilitation will be conducted in accordance with Florida Statutes and DEP's Contaminated Site Cleanup Criteria rule. In addition, the BSRA provides limited liability protection for the voluntary responsible party. The BSRA contains various commitments by the voluntary responsible party, including milestones for completion of site rehabilitation tasks and submittal of technical reports and plans. It also contains a commitment by DEP to review technical reports according to an agreed upon schedule. Only those brownfield sites with an executed BSRA are eligible to apply for a voluntary cleanup tax credit incentive pursuant to Section 376.30781, Florida Statutes.

| | |
|---|--|
| Date of Government Version: 02/01/2019 | Source: Department of Environmental Protection |
| Date Data Arrived at EDR: 04/03/2019 | Telephone: 850-245-8934 |
| Date Made Active in Reports: 04/29/2019 | Last EDR Contact: 04/03/2019 |
| Number of Days to Update: 26 | Next Scheduled EDR Contact: 07/15/2019 |
| | Data Release Frequency: Varies |

GOVERNMENT RECORDS SEARCHED / DATA CURRENCY TRACKING

US BROWNFIELDS: A Listing of Brownfields Sites

Brownfields are real property, the expansion, redevelopment, or reuse of which may be complicated by the presence or potential presence of a hazardous substance, pollutant, or contaminant. Cleaning up and reinvesting in these properties takes development pressures off of undeveloped, open land, and both improves and protects the environment. Assessment, Cleanup and Redevelopment Exchange System (ACRES) stores information reported by EPA Brownfields grant recipients on brownfields properties assessed or cleaned up with grant funding as well as information on Targeted Brownfields Assessments performed by EPA Regions. A listing of ACRES Brownfield sites is obtained from Cleanups in My Community. Cleanups in My Community provides information on Brownfields properties for which information is reported back to EPA, as well as areas served by Brownfields grant programs.

Date of Government Version: 12/17/2018
Date Data Arrived at EDR: 12/18/2018
Date Made Active in Reports: 01/11/2019
Number of Days to Update: 24

Source: Environmental Protection Agency
Telephone: 202-566-2777
Last EDR Contact: 03/19/2019
Next Scheduled EDR Contact: 07/01/2019
Data Release Frequency: Semi-Annually

ADDITIONAL ENVIRONMENTAL RECORDS

Local Lists of Landfill / Solid Waste Disposal Sites

FL SWRCY: Recycling Centers

A listing of recycling centers located in the state of Florida.

Date of Government Version: 12/03/2018
Date Data Arrived at EDR: 01/15/2019
Date Made Active in Reports: 03/14/2019
Number of Days to Update: 58

Source: Department of Environmental Protection
Telephone: 850-245-8718
Last EDR Contact: 04/19/2019
Next Scheduled EDR Contact: 07/29/2019
Data Release Frequency: Varies

INDIAN ODI: Report on the Status of Open Dumps on Indian Lands

Location of open dumps on Indian land.

Date of Government Version: 12/31/1998
Date Data Arrived at EDR: 12/03/2007
Date Made Active in Reports: 01/24/2008
Number of Days to Update: 52

Source: Environmental Protection Agency
Telephone: 703-308-8245
Last EDR Contact: 04/26/2019
Next Scheduled EDR Contact: 08/12/2019
Data Release Frequency: Varies

DEBRIS REGION 9: Torres Martinez Reservation Illegal Dump Site Locations

A listing of illegal dump sites location on the Torres Martinez Indian Reservation located in eastern Riverside County and northern Imperial County, California.

Date of Government Version: 01/12/2009
Date Data Arrived at EDR: 05/07/2009
Date Made Active in Reports: 09/21/2009
Number of Days to Update: 137

Source: EPA, Region 9
Telephone: 415-947-4219
Last EDR Contact: 04/22/2019
Next Scheduled EDR Contact: 08/05/2019
Data Release Frequency: No Update Planned

ODI: Open Dump Inventory

An open dump is defined as a disposal facility that does not comply with one or more of the Part 257 or Part 258 Subtitle D Criteria.

Date of Government Version: 06/30/1985
Date Data Arrived at EDR: 08/09/2004
Date Made Active in Reports: 09/17/2004
Number of Days to Update: 39

Source: Environmental Protection Agency
Telephone: 800-424-9346
Last EDR Contact: 06/09/2004
Next Scheduled EDR Contact: N/A
Data Release Frequency: No Update Planned

IHS OPEN DUMPS: Open Dumps on Indian Land

A listing of all open dumps located on Indian Land in the United States.

GOVERNMENT RECORDS SEARCHED / DATA CURRENCY TRACKING

Date of Government Version: 04/01/2014
Date Data Arrived at EDR: 08/06/2014
Date Made Active in Reports: 01/29/2015
Number of Days to Update: 176

Source: Department of Health & Human Services, Indian Health Service
Telephone: 301-443-1452
Last EDR Contact: 04/23/2019
Next Scheduled EDR Contact: 08/12/2019
Data Release Frequency: Varies

US HIST CDL: National Clandestine Laboratory Register

A listing of clandestine drug lab locations that have been removed from the DEAs National Clandestine Laboratory Register.

Date of Government Version: 02/24/2019
Date Data Arrived at EDR: 02/26/2019
Date Made Active in Reports: 04/17/2019
Number of Days to Update: 50

Source: Drug Enforcement Administration
Telephone: 202-307-1000
Last EDR Contact: 02/21/2019
Next Scheduled EDR Contact: 06/10/2019
Data Release Frequency: No Update Planned

Local Lists of Hazardous waste / Contaminated Sites

FL PRIORITYCLEANERS: Priority Ranking List

The Florida Legislature has established a state-funded program to cleanup properties that are contaminated as a result of the operations of a drycleaning facility.

Date of Government Version: 01/04/2019
Date Data Arrived at EDR: 02/13/2019
Date Made Active in Reports: 03/15/2019
Number of Days to Update: 30

Source: Department of Environmental Protection
Telephone: 850-245-8927
Last EDR Contact: 02/13/2019
Next Scheduled EDR Contact: 05/27/2019
Data Release Frequency: Varies

FL SITES: Sites List

This summary status report was developed from a number of lists including the Eckhardt list, the Moffitt list, the EPA Hazardous Waste Sites list, EPA's Emergency & Remedial Response information System list (RCRA Section 3012) & existing department lists such as the obsolete uncontrolled Hazardous Waste Sites list. This list is no longer updated.

Date of Government Version: 12/31/1989
Date Data Arrived at EDR: 05/09/1994
Date Made Active in Reports: 08/04/1994
Number of Days to Update: 87

Source: Department of Environmental Protection
Telephone: 850-245-8705
Last EDR Contact: 03/24/1994
Next Scheduled EDR Contact: N/A
Data Release Frequency: No Update Planned

US CDL: Clandestine Drug Labs

A listing of clandestine drug lab locations. The U.S. Department of Justice ("the Department") provides this web site as a public service. It contains addresses of some locations where law enforcement agencies reported they found chemicals or other items that indicated the presence of either clandestine drug laboratories or dumpsites. In most cases, the source of the entries is not the Department, and the Department has not verified the entry and does not guarantee its accuracy. Members of the public must verify the accuracy of all entries by, for example, contacting local law enforcement and local health departments.

Date of Government Version: 02/24/2019
Date Data Arrived at EDR: 02/26/2019
Date Made Active in Reports: 04/17/2019
Number of Days to Update: 50

Source: Drug Enforcement Administration
Telephone: 202-307-1000
Last EDR Contact: 02/21/2019
Next Scheduled EDR Contact: 06/10/2019
Data Release Frequency: Quarterly

FL PFAS: PFOS and PFOA stand for perfluorooctane sulfonate and perfluorooctanoic acid

PFOS and PFOA stand for perfluorooctane sulfonate and perfluorooctanoic acid, respectively. Both are fluorinated organic chemicals, part of a larger family of compounds referred to as perfluoroalkyl substances (PFASs).

Date of Government Version: 01/31/2019
Date Data Arrived at EDR: 02/22/2019
Date Made Active in Reports: 04/29/2019
Number of Days to Update: 66

Source: Department of Environmental Protection
Telephone: 850-245-8690
Last EDR Contact: 04/25/2019
Next Scheduled EDR Contact: 08/12/2019
Data Release Frequency: Varies

GOVERNMENT RECORDS SEARCHED / DATA CURRENCY TRACKING

LIENS 2: CERCLA Lien Information

A Federal CERCLA ('Superfund') lien can exist by operation of law at any site or property at which EPA has spent Superfund monies. These monies are spent to investigate and address releases and threatened releases of contamination. CERCLIS provides information as to the identity of these sites and properties.

| | |
|---|---|
| Date of Government Version: 03/11/2019 | Source: Environmental Protection Agency |
| Date Data Arrived at EDR: 03/14/2019 | Telephone: 202-564-6023 |
| Date Made Active in Reports: 03/21/2019 | Last EDR Contact: 04/18/2019 |
| Number of Days to Update: 7 | Next Scheduled EDR Contact: 08/05/2019 |
| | Data Release Frequency: Semi-Annually |

HMIRS: Hazardous Materials Information Reporting System

Hazardous Materials Incident Report System. HMIRS contains hazardous material spill incidents reported to DOT.

| | |
|---|---|
| Date of Government Version: 02/08/2019 | Source: U.S. Department of Transportation |
| Date Data Arrived at EDR: 02/08/2019 | Telephone: 202-366-4555 |
| Date Made Active in Reports: 03/21/2019 | Last EDR Contact: 03/26/2019 |
| Number of Days to Update: 41 | Next Scheduled EDR Contact: 07/08/2019 |
| | Data Release Frequency: Quarterly |

Records of Emergency Release Reports

FL SPILLS: Oil and Hazardous Materials Incidents

Statewide oil and hazardous materials inland incidents.

| | |
|---|--|
| Date of Government Version: 04/08/2019 | Source: Department of Environmental Protection |
| Date Data Arrived at EDR: 04/11/2019 | Telephone: 850-245-2010 |
| Date Made Active in Reports: 04/30/2019 | Last EDR Contact: 04/08/2019 |
| Number of Days to Update: 19 | Next Scheduled EDR Contact: 07/22/2019 |
| | Data Release Frequency: Semi-Annually |

FL SPILLS 90: SPILLS90 data from FirstSearch

Spills 90 includes those spill and release records available exclusively from FirstSearch databases. Typically, they may include chemical, oil and/or hazardous substance spills recorded after 1990. Duplicate records that are already included in EDR incident and release records are not included in Spills 90.

| | |
|---|---|
| Date of Government Version: 12/10/2012 | Source: FirstSearch |
| Date Data Arrived at EDR: 01/03/2013 | Telephone: N/A |
| Date Made Active in Reports: 03/04/2013 | Last EDR Contact: 01/03/2013 |
| Number of Days to Update: 60 | Next Scheduled EDR Contact: N/A |
| | Data Release Frequency: No Update Planned |

FL SPILLS 80: SPILLS80 data from FirstSearch

Spills 80 includes those spill and release records available from FirstSearch databases prior to 1990. Typically, they may include chemical, oil and/or hazardous substance spills recorded before 1990. Duplicate records that are already included in EDR incident and release records are not included in Spills 80.

| | |
|---|---|
| Date of Government Version: 09/01/2001 | Source: FirstSearch |
| Date Data Arrived at EDR: 01/03/2013 | Telephone: N/A |
| Date Made Active in Reports: 03/06/2013 | Last EDR Contact: 01/03/2013 |
| Number of Days to Update: 62 | Next Scheduled EDR Contact: N/A |
| | Data Release Frequency: No Update Planned |

RCRA NonGen / NLR: RCRA - Non Generators / No Longer Regulated

RCRAInfo is EPA's comprehensive information system, providing access to data supporting the Resource Conservation and Recovery Act (RCRA) of 1976 and the Hazardous and Solid Waste Amendments (HSWA) of 1984. The database includes selective information on sites which generate, transport, store, treat and/or dispose of hazardous waste as defined by the Resource Conservation and Recovery Act (RCRA). Non-Generators do not presently generate hazardous waste.

GOVERNMENT RECORDS SEARCHED / DATA CURRENCY TRACKING

Date of Government Version: 03/25/2019
Date Data Arrived at EDR: 03/27/2019
Date Made Active in Reports: 04/17/2019
Number of Days to Update: 21

Source: Environmental Protection Agency
Telephone: (404) 562-8651
Last EDR Contact: 03/27/2019
Next Scheduled EDR Contact: 07/08/2019
Data Release Frequency: Quarterly

FUDS: Formerly Used Defense Sites

The listing includes locations of Formerly Used Defense Sites properties where the US Army Corps of Engineers is actively working or will take necessary cleanup actions.

Date of Government Version: 01/31/2015
Date Data Arrived at EDR: 07/08/2015
Date Made Active in Reports: 10/13/2015
Number of Days to Update: 97

Source: U.S. Army Corps of Engineers
Telephone: 202-528-4285
Last EDR Contact: 04/03/2019
Next Scheduled EDR Contact: 06/03/2019
Data Release Frequency: Varies

DOD: Department of Defense Sites

This data set consists of federally owned or administered lands, administered by the Department of Defense, that have any area equal to or greater than 640 acres of the United States, Puerto Rico, and the U.S. Virgin Islands.

Date of Government Version: 12/31/2005
Date Data Arrived at EDR: 11/10/2006
Date Made Active in Reports: 01/11/2007
Number of Days to Update: 62

Source: USGS
Telephone: 888-275-8747
Last EDR Contact: 04/12/2019
Next Scheduled EDR Contact: 07/22/2019
Data Release Frequency: Semi-Annually

FEDLAND: Federal and Indian Lands

Federally and Indian administrated lands of the United States. Lands included are administrated by: Army Corps of Engineers, Bureau of Reclamation, National Wild and Scenic River, National Wildlife Refuge, Public Domain Land, Wilderness, Wilderness Study Area, Wildlife Management Area, Bureau of Indian Affairs, Bureau of Land Management, Department of Justice, Forest Service, Fish and Wildlife Service, National Park Service.

Date of Government Version: 12/31/2005
Date Data Arrived at EDR: 02/06/2006
Date Made Active in Reports: 01/11/2007
Number of Days to Update: 339

Source: U.S. Geological Survey
Telephone: 888-275-8747
Last EDR Contact: 04/12/2019
Next Scheduled EDR Contact: 07/22/2019
Data Release Frequency: N/A

SCRD DRYCLEANERS: State Coalition for Remediation of Drycleaners Listing

The State Coalition for Remediation of Drycleaners was established in 1998, with support from the U.S. EPA Office of Superfund Remediation and Technology Innovation. It is comprised of representatives of states with established drycleaner remediation programs. Currently the member states are Alabama, Connecticut, Florida, Illinois, Kansas, Minnesota, Missouri, North Carolina, Oregon, South Carolina, Tennessee, Texas, and Wisconsin.

Date of Government Version: 01/01/2017
Date Data Arrived at EDR: 02/03/2017
Date Made Active in Reports: 04/07/2017
Number of Days to Update: 63

Source: Environmental Protection Agency
Telephone: 615-532-8599
Last EDR Contact: 02/15/2019
Next Scheduled EDR Contact: 05/27/2019
Data Release Frequency: Varies

US FIN ASSUR: Financial Assurance Information

All owners and operators of facilities that treat, store, or dispose of hazardous waste are required to provide proof that they will have sufficient funds to pay for the clean up, closure, and post-closure care of their facilities.

Date of Government Version: 01/31/2019
Date Data Arrived at EDR: 02/04/2019
Date Made Active in Reports: 03/08/2019
Number of Days to Update: 32

Source: Environmental Protection Agency
Telephone: 202-566-1917
Last EDR Contact: 03/26/2019
Next Scheduled EDR Contact: 07/08/2019
Data Release Frequency: Quarterly

GOVERNMENT RECORDS SEARCHED / DATA CURRENCY TRACKING

EPA WATCH LIST: EPA WATCH LIST

EPA maintains a "Watch List" to facilitate dialogue between EPA, state and local environmental agencies on enforcement matters relating to facilities with alleged violations identified as either significant or high priority. Being on the Watch List does not mean that the facility has actually violated the law only that an investigation by EPA or a state or local environmental agency has led those organizations to allege that an unproven violation has in fact occurred. Being on the Watch List does not represent a higher level of concern regarding the alleged violations that were detected, but instead indicates cases requiring additional dialogue between EPA, state and local agencies - primarily because of the length of time the alleged violation has gone unaddressed or unresolved.

| | |
|---|---|
| Date of Government Version: 08/30/2013 | Source: Environmental Protection Agency |
| Date Data Arrived at EDR: 03/21/2014 | Telephone: 617-520-3000 |
| Date Made Active in Reports: 06/17/2014 | Last EDR Contact: 02/08/2019 |
| Number of Days to Update: 88 | Next Scheduled EDR Contact: 05/20/2019 |
| | Data Release Frequency: Quarterly |

2020 COR ACTION: 2020 Corrective Action Program List

The EPA has set ambitious goals for the RCRA Corrective Action program by creating the 2020 Corrective Action Universe. This RCRA cleanup baseline includes facilities expected to need corrective action. The 2020 universe contains a wide variety of sites. Some properties are heavily contaminated while others were contaminated but have since been cleaned up. Still others have not been fully investigated yet, and may require little or no remediation. Inclusion in the 2020 Universe does not necessarily imply failure on the part of a facility to meet its RCRA obligations.

| | |
|---|---|
| Date of Government Version: 09/30/2017 | Source: Environmental Protection Agency |
| Date Data Arrived at EDR: 05/08/2018 | Telephone: 703-308-4044 |
| Date Made Active in Reports: 07/20/2018 | Last EDR Contact: 02/08/2019 |
| Number of Days to Update: 73 | Next Scheduled EDR Contact: 05/20/2019 |
| | Data Release Frequency: Varies |

TSCA: Toxic Substances Control Act

Toxic Substances Control Act. TSCA identifies manufacturers and importers of chemical substances included on the TSCA Chemical Substance Inventory list. It includes data on the production volume of these substances by plant site.

| | |
|---|--|
| Date of Government Version: 12/31/2016 | Source: EPA |
| Date Data Arrived at EDR: 06/21/2017 | Telephone: 202-260-5521 |
| Date Made Active in Reports: 01/05/2018 | Last EDR Contact: 03/22/2019 |
| Number of Days to Update: 198 | Next Scheduled EDR Contact: 07/01/2019 |
| | Data Release Frequency: Every 4 Years |

TRIS: Toxic Chemical Release Inventory System

Toxic Release Inventory System. TRIS identifies facilities which release toxic chemicals to the air, water and land in reportable quantities under SARA Title III Section 313.

| | |
|---|--|
| Date of Government Version: 12/31/2016 | Source: EPA |
| Date Data Arrived at EDR: 01/10/2018 | Telephone: 202-566-0250 |
| Date Made Active in Reports: 01/12/2018 | Last EDR Contact: 02/20/2019 |
| Number of Days to Update: 2 | Next Scheduled EDR Contact: 06/03/2019 |
| | Data Release Frequency: Annually |

SSTS: Section 7 Tracking Systems

Section 7 of the Federal Insecticide, Fungicide and Rodenticide Act, as amended (92 Stat. 829) requires all registered pesticide-producing establishments to submit a report to the Environmental Protection Agency by March 1st each year. Each establishment must report the types and amounts of pesticides, active ingredients and devices being produced, and those having been produced and sold or distributed in the past year.

| | |
|---|--|
| Date of Government Version: 12/31/2009 | Source: EPA |
| Date Data Arrived at EDR: 12/10/2010 | Telephone: 202-564-4203 |
| Date Made Active in Reports: 02/25/2011 | Last EDR Contact: 04/24/2019 |
| Number of Days to Update: 77 | Next Scheduled EDR Contact: 08/05/2019 |
| | Data Release Frequency: Annually |

GOVERNMENT RECORDS SEARCHED / DATA CURRENCY TRACKING

ROD: Records Of Decision

Record of Decision. ROD documents mandate a permanent remedy at an NPL (Superfund) site containing technical and health information to aid in the cleanup.

| | |
|---|--|
| Date of Government Version: 03/11/2019 | Source: EPA |
| Date Data Arrived at EDR: 03/14/2019 | Telephone: 703-416-0223 |
| Date Made Active in Reports: 04/01/2019 | Last EDR Contact: 04/18/2019 |
| Number of Days to Update: 18 | Next Scheduled EDR Contact: 06/17/2019 |
| | Data Release Frequency: Annually |

RMP: Risk Management Plans

When Congress passed the Clean Air Act Amendments of 1990, it required EPA to publish regulations and guidance for chemical accident prevention at facilities using extremely hazardous substances. The Risk Management Program Rule (RMP Rule) was written to implement Section 112(r) of these amendments. The rule, which built upon existing industry codes and standards, requires companies of all sizes that use certain flammable and toxic substances to develop a Risk Management Program, which includes a(n): Hazard assessment that details the potential effects of an accidental release, an accident history of the last five years, and an evaluation of worst-case and alternative accidental releases; Prevention program that includes safety precautions and maintenance, monitoring, and employee training measures; and Emergency response program that spells out emergency health care, employee training measures and procedures for informing the public and response agencies (e.g the fire department) should an accident occur.

| | |
|---|---|
| Date of Government Version: 02/01/2019 | Source: Environmental Protection Agency |
| Date Data Arrived at EDR: 02/14/2019 | Telephone: 202-564-8600 |
| Date Made Active in Reports: 03/21/2019 | Last EDR Contact: 04/22/2019 |
| Number of Days to Update: 35 | Next Scheduled EDR Contact: 08/05/2019 |
| | Data Release Frequency: Varies |

RAATS: RCRA Administrative Action Tracking System

RCRA Administration Action Tracking System. RAATS contains records based on enforcement actions issued under RCRA pertaining to major violators and includes administrative and civil actions brought by the EPA. For administration actions after September 30, 1995, data entry in the RAATS database was discontinued. EPA will retain a copy of the database for historical records. It was necessary to terminate RAATS because a decrease in agency resources made it impossible to continue to update the information contained in the database.

| | |
|---|---|
| Date of Government Version: 04/17/1995 | Source: EPA |
| Date Data Arrived at EDR: 07/03/1995 | Telephone: 202-564-4104 |
| Date Made Active in Reports: 08/07/1995 | Last EDR Contact: 06/02/2008 |
| Number of Days to Update: 35 | Next Scheduled EDR Contact: 09/01/2008 |
| | Data Release Frequency: No Update Planned |

PRP: Potentially Responsible Parties

A listing of verified Potentially Responsible Parties

| | |
|---|--|
| Date of Government Version: 03/11/2019 | Source: EPA |
| Date Data Arrived at EDR: 03/14/2019 | Telephone: 202-564-6023 |
| Date Made Active in Reports: 04/17/2019 | Last EDR Contact: 04/18/2019 |
| Number of Days to Update: 34 | Next Scheduled EDR Contact: 05/20/2019 |
| | Data Release Frequency: Quarterly |

PADS: PCB Activity Database System

PCB Activity Database. PADS Identifies generators, transporters, commercial storers and/or brokers and disposers of PCB's who are required to notify the EPA of such activities.

| | |
|---|--|
| Date of Government Version: 09/14/2018 | Source: EPA |
| Date Data Arrived at EDR: 10/11/2018 | Telephone: 202-566-0500 |
| Date Made Active in Reports: 12/07/2018 | Last EDR Contact: 04/10/2019 |
| Number of Days to Update: 57 | Next Scheduled EDR Contact: 07/22/2019 |
| | Data Release Frequency: Annually |

GOVERNMENT RECORDS SEARCHED / DATA CURRENCY TRACKING

ICIS: Integrated Compliance Information System

The Integrated Compliance Information System (ICIS) supports the information needs of the national enforcement and compliance program as well as the unique needs of the National Pollutant Discharge Elimination System (NPDES) program.

| | |
|---|---|
| Date of Government Version: 11/18/2016 | Source: Environmental Protection Agency |
| Date Data Arrived at EDR: 11/23/2016 | Telephone: 202-564-2501 |
| Date Made Active in Reports: 02/10/2017 | Last EDR Contact: 04/08/2019 |
| Number of Days to Update: 79 | Next Scheduled EDR Contact: 07/22/2019 |
| | Data Release Frequency: Quarterly |

FTTS: FIFRA/ TSCA Tracking System - FIFRA (Federal Insecticide, Fungicide, & Rodenticide Act)/TSCA (Toxic Substances Control Act)

FTTS tracks administrative cases and pesticide enforcement actions and compliance activities related to FIFRA, TSCA and EPCRA (Emergency Planning and Community Right-to-Know Act). To maintain currency, EDR contacts the Agency on a quarterly basis.

| | |
|---|---|
| Date of Government Version: 04/09/2009 | Source: EPA/Office of Prevention, Pesticides and Toxic Substances |
| Date Data Arrived at EDR: 04/16/2009 | Telephone: 202-566-1667 |
| Date Made Active in Reports: 05/11/2009 | Last EDR Contact: 08/18/2017 |
| Number of Days to Update: 25 | Next Scheduled EDR Contact: 12/04/2017 |
| | Data Release Frequency: Quarterly |

FTTS INSP: FIFRA/ TSCA Tracking System - FIFRA (Federal Insecticide, Fungicide, & Rodenticide Act)/TSCA (Toxic Substances Control Act)

FTTS tracks administrative cases and pesticide enforcement actions and compliance activities related to FIFRA, TSCA and EPCRA (Emergency Planning and Community Right-to-Know Act). To maintain currency, EDR contacts the Agency on a quarterly basis.

| | |
|---|---|
| Date of Government Version: 04/09/2009 | Source: EPA/Office of Prevention, Pesticides and Toxic Substances |
| Date Data Arrived at EDR: 04/16/2009 | Telephone: 202-566-1667 |
| Date Made Active in Reports: 05/11/2009 | Last EDR Contact: 08/18/2017 |
| Number of Days to Update: 25 | Next Scheduled EDR Contact: 12/04/2017 |
| | Data Release Frequency: Quarterly |

MLTS: Material Licensing Tracking System

MLTS is maintained by the Nuclear Regulatory Commission and contains a list of approximately 8,100 sites which possess or use radioactive materials and which are subject to NRC licensing requirements. To maintain currency, EDR contacts the Agency on a quarterly basis.

| | |
|---|--|
| Date of Government Version: 08/30/2016 | Source: Nuclear Regulatory Commission |
| Date Data Arrived at EDR: 09/08/2016 | Telephone: 301-415-7169 |
| Date Made Active in Reports: 10/21/2016 | Last EDR Contact: 04/22/2019 |
| Number of Days to Update: 43 | Next Scheduled EDR Contact: 08/05/2019 |
| | Data Release Frequency: Quarterly |

COAL ASH DOE: Steam-Electric Plant Operation Data

A listing of power plants that store ash in surface ponds.

| | |
|---|--|
| Date of Government Version: 12/31/2005 | Source: Department of Energy |
| Date Data Arrived at EDR: 08/07/2009 | Telephone: 202-586-8719 |
| Date Made Active in Reports: 10/22/2009 | Last EDR Contact: 03/07/2019 |
| Number of Days to Update: 76 | Next Scheduled EDR Contact: 06/17/2019 |
| | Data Release Frequency: Varies |

COAL ASH EPA: Coal Combustion Residues Surface Impoundments List

A listing of coal combustion residues surface impoundments with high hazard potential ratings.

| | |
|---|---|
| Date of Government Version: 07/01/2014 | Source: Environmental Protection Agency |
| Date Data Arrived at EDR: 09/10/2014 | Telephone: N/A |
| Date Made Active in Reports: 10/20/2014 | Last EDR Contact: 03/05/2019 |
| Number of Days to Update: 40 | Next Scheduled EDR Contact: 06/17/2019 |
| | Data Release Frequency: Varies |

GOVERNMENT RECORDS SEARCHED / DATA CURRENCY TRACKING

PCB TRANSFORMER: PCB Transformer Registration Database

The database of PCB transformer registrations that includes all PCB registration submittals.

| | |
|---|---|
| Date of Government Version: 05/24/2017 | Source: Environmental Protection Agency |
| Date Data Arrived at EDR: 11/30/2017 | Telephone: 202-566-0517 |
| Date Made Active in Reports: 12/15/2017 | Last EDR Contact: 04/26/2019 |
| Number of Days to Update: 15 | Next Scheduled EDR Contact: 08/05/2019 |
| | Data Release Frequency: Varies |

RADINFO: Radiation Information Database

The Radiation Information Database (RADINFO) contains information about facilities that are regulated by U.S. Environmental Protection Agency (EPA) regulations for radiation and radioactivity.

| | |
|---|---|
| Date of Government Version: 01/02/2019 | Source: Environmental Protection Agency |
| Date Data Arrived at EDR: 01/03/2019 | Telephone: 202-343-9775 |
| Date Made Active in Reports: 03/15/2019 | Last EDR Contact: 04/02/2019 |
| Number of Days to Update: 71 | Next Scheduled EDR Contact: 07/15/2019 |
| | Data Release Frequency: Quarterly |

HIST FTTS: FIFRA/TSCA Tracking System Inspection & Enforcement Case Listing

A complete inspection and enforcement case listing from the FIFRA/TSCA Tracking System (FTTS) for all ten EPA regions. The information was obtained from the National Compliance Database (NCDB). NCDB supports the implementation of FIFRA (Federal Insecticide, Fungicide, and Rodenticide Act) and TSCA (Toxic Substances Control Act). Some EPA regions are now closing out records. Because of that, and the fact that some EPA regions are not providing EPA Headquarters with updated records, it was decided to create a HIST FTTS database. It included records that may not be included in the newer FTTS database updates. This database is no longer updated.

| | |
|---|---|
| Date of Government Version: 10/19/2006 | Source: Environmental Protection Agency |
| Date Data Arrived at EDR: 03/01/2007 | Telephone: 202-564-2501 |
| Date Made Active in Reports: 04/10/2007 | Last EDR Contact: 12/17/2008 |
| Number of Days to Update: 40 | Next Scheduled EDR Contact: 03/17/2008 |
| | Data Release Frequency: No Update Planned |

HIST FTTS INSP: FIFRA/TSCA Tracking System Inspection & Enforcement Case Listing

A complete inspection and enforcement case listing from the FIFRA/TSCA Tracking System (FTTS) for all ten EPA regions. The information was obtained from the National Compliance Database (NCDB). NCDB supports the implementation of FIFRA (Federal Insecticide, Fungicide, and Rodenticide Act) and TSCA (Toxic Substances Control Act). Some EPA regions are now closing out records. Because of that, and the fact that some EPA regions are not providing EPA Headquarters with updated records, it was decided to create a HIST FTTS database. It included records that may not be included in the newer FTTS database updates. This database is no longer updated.

| | |
|---|---|
| Date of Government Version: 10/19/2006 | Source: Environmental Protection Agency |
| Date Data Arrived at EDR: 03/01/2007 | Telephone: 202-564-2501 |
| Date Made Active in Reports: 04/10/2007 | Last EDR Contact: 12/17/2008 |
| Number of Days to Update: 40 | Next Scheduled EDR Contact: 03/17/2008 |
| | Data Release Frequency: No Update Planned |

DOT OPS: Incident and Accident Data

Department of Transportation, Office of Pipeline Safety Incident and Accident data.

| | |
|---|---|
| Date of Government Version: 12/03/2018 | Source: Department of Transportation, Office of Pipeline Safety |
| Date Data Arrived at EDR: 01/29/2019 | Telephone: 202-366-4595 |
| Date Made Active in Reports: 03/21/2019 | Last EDR Contact: 04/30/2019 |
| Number of Days to Update: 51 | Next Scheduled EDR Contact: 08/12/2019 |
| | Data Release Frequency: Quarterly |

CONSENT: Superfund (CERCLA) Consent Decrees

Major legal settlements that establish responsibility and standards for cleanup at NPL (Superfund) sites. Released periodically by United States District Courts after settlement by parties to litigation matters.

GOVERNMENT RECORDS SEARCHED / DATA CURRENCY TRACKING

Date of Government Version: 12/31/2018
Date Data Arrived at EDR: 02/11/2019
Date Made Active in Reports: 03/21/2019
Number of Days to Update: 38

Source: Department of Justice, Consent Decree Library
Telephone: Varies
Last EDR Contact: 04/05/2019
Next Scheduled EDR Contact: 07/22/2019
Data Release Frequency: Varies

BRS: Biennial Reporting System

The Biennial Reporting System is a national system administered by the EPA that collects data on the generation and management of hazardous waste. BRS captures detailed data from two groups: Large Quantity Generators (LQG) and Treatment, Storage, and Disposal Facilities.

Date of Government Version: 12/31/2015
Date Data Arrived at EDR: 02/22/2017
Date Made Active in Reports: 09/28/2017
Number of Days to Update: 218

Source: EPA/NTIS
Telephone: 800-424-9346
Last EDR Contact: 02/13/2019
Next Scheduled EDR Contact: 06/03/2019
Data Release Frequency: Biennially

INDIAN RESERV: Indian Reservations

This map layer portrays Indian administered lands of the United States that have any area equal to or greater than 640 acres.

Date of Government Version: 12/31/2014
Date Data Arrived at EDR: 07/14/2015
Date Made Active in Reports: 01/10/2017
Number of Days to Update: 546

Source: USGS
Telephone: 202-208-3710
Last EDR Contact: 04/11/2019
Next Scheduled EDR Contact: 07/22/2019
Data Release Frequency: Semi-Annually

FUSRAP: Formerly Utilized Sites Remedial Action Program

DOE established the Formerly Utilized Sites Remedial Action Program (FUSRAP) in 1974 to remediate sites where radioactive contamination remained from Manhattan Project and early U.S. Atomic Energy Commission (AEC) operations.

Date of Government Version: 08/08/2017
Date Data Arrived at EDR: 09/11/2018
Date Made Active in Reports: 09/14/2018
Number of Days to Update: 3

Source: Department of Energy
Telephone: 202-586-3559
Last EDR Contact: 05/02/2019
Next Scheduled EDR Contact: 08/19/2019
Data Release Frequency: Varies

UMTRA: Uranium Mill Tailings Sites

Uranium ore was mined by private companies for federal government use in national defense programs. When the mills shut down, large piles of the sand-like material (mill tailings) remain after uranium has been extracted from the ore. Levels of human exposure to radioactive materials from the piles are low; however, in some cases tailings were used as construction materials before the potential health hazards of the tailings were recognized.

Date of Government Version: 06/23/2017
Date Data Arrived at EDR: 10/11/2017
Date Made Active in Reports: 11/03/2017
Number of Days to Update: 23

Source: Department of Energy
Telephone: 505-845-0011
Last EDR Contact: 02/22/2019
Next Scheduled EDR Contact: 06/03/2019
Data Release Frequency: Varies

LEAD SMELTER 1: Lead Smelter Sites

A listing of former lead smelter site locations.

Date of Government Version: 03/11/2019
Date Data Arrived at EDR: 03/14/2019
Date Made Active in Reports: 03/21/2019
Number of Days to Update: 7

Source: Environmental Protection Agency
Telephone: 703-603-8787
Last EDR Contact: 04/18/2019
Next Scheduled EDR Contact: 07/15/2019
Data Release Frequency: Varies

LEAD SMELTER 2: Lead Smelter Sites

A listing of former lead smelter site locations.

GOVERNMENT RECORDS SEARCHED / DATA CURRENCY TRACKING

Date of Government Version: 03/11/2019
Date Data Arrived at EDR: 03/14/2019
Date Made Active in Reports: 03/21/2019
Number of Days to Update: 7

Source: Environmental Protection Agency
Telephone: 703-603-8787
Last EDR Contact: 04/18/2019
Next Scheduled EDR Contact: 07/15/2019
Data Release Frequency: Varies

US AIRS (AFS): Aerometric Information Retrieval System Facility Subsystem

Date of Government Version: 10/27/2009
Date Data Arrived at EDR: 11/10/2009
Date Made Active in Reports: 12/08/2009
Number of Days to Update: 28

Source: N/A
Telephone: N/A
Last EDR Contact: 11/12/1996
Next Scheduled EDR Contact: N/A
Data Release Frequency: Annually

US AIRS MINOR: Aerometric Information Retrieval System Facility Subsystem

Date of Government Version: 10/27/2009
Date Data Arrived at EDR: 11/10/2009
Date Made Active in Reports: 12/08/2009
Number of Days to Update: 28

Source: N/A
Telephone: N/A
Last EDR Contact: 11/12/1996
Next Scheduled EDR Contact: N/A
Data Release Frequency: Annually

US MINES: Active Mines & Mineral Plants Database Listing

Active Mines and Mineral Processing Plant operations for commodities monitored by the Minerals Information Team of the USGS.

Date of Government Version: 04/14/2011
Date Data Arrived at EDR: 06/08/2011
Date Made Active in Reports: 09/13/2011
Number of Days to Update: 97

Source: USGS
Telephone: 703-648-7709
Last EDR Contact: 03/01/2019
Next Scheduled EDR Contact: 06/10/2019
Data Release Frequency: Varies

US MINES 2: Active Mines & Mineral Plants Database Listing

Active Mines and Mineral Processing Plant operations for commodities monitored by the Minerals Information Team of the USGS.

Date of Government Version: 04/14/2011
Date Data Arrived at EDR: 06/08/2011
Date Made Active in Reports: 09/13/2011
Number of Days to Update: 97

Source: USGS
Telephone: 703-648-7709
Last EDR Contact: 03/01/2019
Next Scheduled EDR Contact: 06/10/2019
Data Release Frequency: Varies

US MINES 3: Active Mines & Mineral Plants Database Listing

Active Mines and Mineral Processing Plant operations for commodities monitored by the Minerals Information Team of the USGS.

Date of Government Version: 04/14/2011
Date Data Arrived at EDR: 06/08/2011
Date Made Active in Reports: 09/13/2011
Number of Days to Update: 97

Source: USGS
Telephone: 703-648-7709
Last EDR Contact: 03/01/2019
Next Scheduled EDR Contact: 06/10/2019
Data Release Frequency: Varies

ABANDONED MINES: Abandoned Mines

An inventory of land and water impacted by past mining (primarily coal mining) is maintained by OSMRE to provide information needed to implement the Surface Mining Control and Reclamation Act of 1977 (SMCRA). The inventory contains information on the location, type, and extent of AML impacts, as well as, information on the cost associated with the reclamation of those problems. The inventory is based upon field surveys by State, Tribal, and OSMRE program officials. It is dynamic to the extent that it is modified as new problems are identified and existing problems are reclaimed.

GOVERNMENT RECORDS SEARCHED / DATA CURRENCY TRACKING

Date of Government Version: 03/27/2019
Date Data Arrived at EDR: 03/28/2019
Date Made Active in Reports: 05/01/2019
Number of Days to Update: 34

Source: Department of Interior
Telephone: 202-208-2609
Last EDR Contact: 03/21/2019
Next Scheduled EDR Contact: 06/24/2019
Data Release Frequency: Quarterly

FINDS: Facility Index System/Facility Registry System

Facility Index System. FINDS contains both facility information and 'pointers' to other sources that contain more detail. EDR includes the following FINDS databases in this report: PCS (Permit Compliance System), AIRS (Aerometric Information Retrieval System), DOCKET (Enforcement Docket used to manage and track information on civil judicial enforcement cases for all environmental statutes), FURS (Federal Underground Injection Control), C-DOCKET (Criminal Docket System used to track criminal enforcement actions for all environmental statutes), FFIS (Federal Facilities Information System), STATE (State Environmental Laws and Statutes), and PADS (PCB Activity Data System).

Date of Government Version: 02/15/2019
Date Data Arrived at EDR: 03/05/2019
Date Made Active in Reports: 03/15/2019
Number of Days to Update: 10

Source: EPA
Telephone: (404) 562-9900
Last EDR Contact: 03/05/2019
Next Scheduled EDR Contact: 06/17/2019
Data Release Frequency: Quarterly

DOCKET HWC: Hazardous Waste Compliance Docket Listing

A complete list of the Federal Agency Hazardous Waste Compliance Docket Facilities.

Date of Government Version: 05/31/2018
Date Data Arrived at EDR: 07/26/2018
Date Made Active in Reports: 10/05/2018
Number of Days to Update: 71

Source: Environmental Protection Agency
Telephone: 202-564-0527
Last EDR Contact: 03/01/2019
Next Scheduled EDR Contact: 06/10/2019
Data Release Frequency: Varies

UXO: Unexploded Ordnance Sites

A listing of unexploded ordnance site locations

Date of Government Version: 12/31/2017
Date Data Arrived at EDR: 01/17/2019
Date Made Active in Reports: 04/01/2019
Number of Days to Update: 74

Source: Department of Defense
Telephone: 703-704-1564
Last EDR Contact: 04/15/2019
Next Scheduled EDR Contact: 07/29/2019
Data Release Frequency: Varies

ECHO: Enforcement & Compliance History Information

ECHO provides integrated compliance and enforcement information for about 800,000 regulated facilities nationwide.

Date of Government Version: 03/03/2019
Date Data Arrived at EDR: 03/05/2019
Date Made Active in Reports: 04/01/2019
Number of Days to Update: 27

Source: Environmental Protection Agency
Telephone: 202-564-2280
Last EDR Contact: 04/09/2019
Next Scheduled EDR Contact: 07/22/2019
Data Release Frequency: Quarterly

FUELS PROGRAM: EPA Fuels Program Registered Listing

This listing includes facilities that are registered under the Part 80 (Code of Federal Regulations) EPA Fuels Programs. All companies now are required to submit new and updated registrations.

Date of Government Version: 02/19/2019
Date Data Arrived at EDR: 02/21/2019
Date Made Active in Reports: 04/01/2019
Number of Days to Update: 39

Source: EPA
Telephone: 800-385-6164
Last EDR Contact: 02/21/2019
Next Scheduled EDR Contact: 06/03/2019
Data Release Frequency: Quarterly

Other Ascertainable Records

GOVERNMENT RECORDS SEARCHED / DATA CURRENCY TRACKING

FL AIRS: Permitted Facilities Listing

A listing of Air Resources Management permits.

Date of Government Version: 01/28/2019
Date Data Arrived at EDR: 01/29/2019
Date Made Active in Reports: 03/11/2019
Number of Days to Update: 41

Source: Department of Environmental Protection
Telephone: 850-921-9558
Last EDR Contact: 04/25/2019
Next Scheduled EDR Contact: 08/12/2019
Data Release Frequency: Varies

FL ASBESTOS: Asbestos Notification Listing

Asbestos sites

Date of Government Version: 02/13/2019
Date Data Arrived at EDR: 02/19/2019
Date Made Active in Reports: 03/11/2019
Number of Days to Update: 20

Source: Department of Environmental Protection
Telephone: 850-717-9086
Last EDR Contact: 02/13/2019
Next Scheduled EDR Contact: 06/03/2019
Data Release Frequency: Varies

FL CLEANUP SITES: DEP Cleanup Sites - Contamination Locator Map Listing

This listing includes the locations of waste cleanup sites from various programs. The source of the cleanup site data includes Hazardous Waste programs, Site Investigation Section, Compliance and Enforcement Tracking, Drycleaning State Funded Cleanup Program (possibly other state funded cleanup), Storage Tank Contamination Monitoring.

Date of Government Version: 02/25/2019
Date Data Arrived at EDR: 02/26/2019
Date Made Active in Reports: 04/30/2019
Number of Days to Update: 63

Source: Department of Environmental Protection
Telephone: 866-282-0787
Last EDR Contact: 02/26/2019
Next Scheduled EDR Contact: 06/10/2019
Data Release Frequency: Quarterly

FL DEDB: Ethylene Dibromide Database Results

Ethylene dibromide (EDB), a soil fumigant, that has been detected in drinking water wells. The amount found exceeds the maximum contaminant level as stated in Chapter 62-550 or 520. It is a potential threat to public health when present in drinking water.

Date of Government Version: 01/14/2019
Date Data Arrived at EDR: 01/15/2019
Date Made Active in Reports: 03/11/2019
Number of Days to Update: 55

Source: Department of Environmental Protection
Telephone: 850-245-8335
Last EDR Contact: 03/18/2019
Next Scheduled EDR Contact: 07/01/2019
Data Release Frequency: Varies

FL DRYCLEANERS: Drycleaning Facilities

The Drycleaners database, maintained by the Department of Environmental Protection, provides information about permitted dry cleaner facilities.

Date of Government Version: 01/08/2019
Date Data Arrived at EDR: 01/23/2019
Date Made Active in Reports: 03/11/2019
Number of Days to Update: 47

Source: Department of Environmental Protection
Telephone: 850-245-8927
Last EDR Contact: 04/23/2019
Next Scheduled EDR Contact: 08/05/2019
Data Release Frequency: Semi-Annually

FL DWM CONTAM: DWM CONTAMINATED SITES

A listing of active or known sites. The listing includes sites that need cleanup but are not actively being working on because the agency currently does not have funding (primarily petroleum and drycleaning).

Date of Government Version: 01/28/2019
Date Data Arrived at EDR: 01/29/2019
Date Made Active in Reports: 03/28/2019
Number of Days to Update: 58

Source: Department of Environmental Protection
Telephone: 850-245-7503
Last EDR Contact: 04/08/2019
Next Scheduled EDR Contact: 07/22/2019
Data Release Frequency: Varies

GOVERNMENT RECORDS SEARCHED / DATA CURRENCY TRACKING

NY MANIFEST: Facility and Manifest Data

Manifest is a document that lists and tracks hazardous waste from the generator through transporters to a TSD facility.

Date of Government Version: 01/01/2019
Date Data Arrived at EDR: 01/30/2019
Date Made Active in Reports: 02/14/2019
Number of Days to Update: 15

Source: Department of Environmental Conservation
Telephone: 518-402-8651
Last EDR Contact: 05/01/2019
Next Scheduled EDR Contact: 08/12/2019
Data Release Frequency: Quarterly

PA MANIFEST: Manifest Information

Hazardous waste manifest information.

Date of Government Version: 12/31/2017
Date Data Arrived at EDR: 10/23/2018
Date Made Active in Reports: 11/27/2018
Number of Days to Update: 35

Source: Department of Environmental Protection
Telephone: 717-783-8990
Last EDR Contact: 04/15/2019
Next Scheduled EDR Contact: 07/29/2019
Data Release Frequency: Annually

FL SITE INV SITES: Site Investigation Section Sites Listing

Statewide coverage of Site Investigation Section (SIS) sites. Site Investigation is a Section within the Bureau of Waste Cleanup, Division of Waste Management. SIS provides technical support to FDEP District Waste Cleanup Programs and conducts contamination assessments throughout the state.

Date of Government Version: 02/19/2019
Date Data Arrived at EDR: 02/20/2019
Date Made Active in Reports: 03/20/2019
Number of Days to Update: 28

Source: Department of Environmental Protection
Telephone: 850-245-8953
Last EDR Contact: 02/20/2019
Next Scheduled EDR Contact: 06/03/2019
Data Release Frequency: Quarterly

FL TIER 2: Tier 2 Facility Listing

A listing of facilities which store or manufacture hazardous materials that submit a chemical inventory report.

Date of Government Version: 12/31/2017
Date Data Arrived at EDR: 07/24/2018
Date Made Active in Reports: 08/22/2018
Number of Days to Update: 29

Source: Department of Environmental Protection
Telephone: 850-413-9970
Last EDR Contact: 03/11/2019
Next Scheduled EDR Contact: 06/24/2019
Data Release Frequency: Varies

FL UIC: Underground Injection Wells Database Listing

A listing of Class I wells. Class I wells are used to inject hazardous waste, nonhazardous waste, or municipal waste below the lowermost USDW.

Date of Government Version: 01/18/2019
Date Data Arrived at EDR: 01/23/2019
Date Made Active in Reports: 03/15/2019
Number of Days to Update: 51

Source: Department of Environmental Protection
Telephone: 850-245-8655
Last EDR Contact: 04/22/2019
Next Scheduled EDR Contact: 08/05/2019
Data Release Frequency: Varies

FL WASTEWATER: Wastewater Facility Regulation Database

Domestic and industrial wastewater facilities.

Date of Government Version: 02/01/2019
Date Data Arrived at EDR: 02/05/2019
Date Made Active in Reports: 03/14/2019
Number of Days to Update: 37

Source: Department of Environmental Protection
Telephone: 850-245-8600
Last EDR Contact: 02/05/2019
Next Scheduled EDR Contact: 05/20/2019
Data Release Frequency: Quarterly

EDR MGP: EDR Proprietary Manufactured Gas Plants

The EDR Proprietary Manufactured Gas Plant Database includes records of coal gas plants (manufactured gas plants) compiled by EDR's researchers. Manufactured gas sites were used in the United States from the 1800's to 1950's to produce a gas that could be distributed and used as fuel. These plants used whale oil, rosin, coal, or a mixture of coal, oil, and water that also produced a significant amount of waste. Many of the byproducts of the gas production, such as coal tar (oily waste containing volatile and non-volatile chemicals), sludges, oils and other compounds are potentially hazardous to human health and the environment. The byproduct from this process was frequently disposed of directly at the plant site and can remain or spread slowly, serving as a continuous source of soil and groundwater contamination.

GOVERNMENT RECORDS SEARCHED / DATA CURRENCY TRACKING

Date of Government Version: N/A
Date Data Arrived at EDR: N/A
Date Made Active in Reports: N/A
Number of Days to Update: N/A

Source: EDR, Inc.
Telephone: N/A
Last EDR Contact: N/A
Next Scheduled EDR Contact: N/A
Data Release Frequency: No Update Planned

EDR Hist Auto: EDR Exclusive Historical Auto Stations

EDR has searched selected national collections of business directories and has collected listings of potential gas station/filling station/service station sites that were available to EDR researchers. EDR's review was limited to those categories of sources that might, in EDR's opinion, include gas station/filling station/service station establishments. The categories reviewed included, but were not limited to gas, gas station, gasoline station, filling station, auto, automobile repair, auto service station, service station, etc. This database falls within a category of information EDR classifies as "High Risk Historical Records", or HRHR. EDR's HRHR effort presents unique and sometimes proprietary data about past sites and operations that typically create environmental concerns, but may not show up in current government records searches.

Date of Government Version: N/A
Date Data Arrived at EDR: N/A
Date Made Active in Reports: N/A
Number of Days to Update: N/A

Source: EDR, Inc.
Telephone: N/A
Last EDR Contact: N/A
Next Scheduled EDR Contact: N/A
Data Release Frequency: Varies

EDR Hist Cleaner: EDR Exclusive Historical Cleaners

EDR has searched selected national collections of business directories and has collected listings of potential dry cleaner sites that were available to EDR researchers. EDR's review was limited to those categories of sources that might, in EDR's opinion, include dry cleaning establishments. The categories reviewed included, but were not limited to dry cleaners, cleaners, laundry, laundromat, cleaning/laundry, wash & dry etc. This database falls within a category of information EDR classifies as "High Risk Historical Records", or HRHR. EDR's HRHR effort presents unique and sometimes proprietary data about past sites and operations that typically create environmental concerns, but may not show up in current government records searches.

Date of Government Version: N/A
Date Data Arrived at EDR: N/A
Date Made Active in Reports: N/A
Number of Days to Update: N/A

Source: EDR, Inc.
Telephone: N/A
Last EDR Contact: N/A
Next Scheduled EDR Contact: N/A
Data Release Frequency: Varies

EDR RECOVERED GOVERNMENT ARCHIVES

Exclusive Recovered Govt. Archives

FL RGA HWS: Recovered Government Archive State Hazardous Waste Facilities List

The EDR Recovered Government Archive State Hazardous Waste database provides a list of SHWS incidents derived from historical databases and includes many records that no longer appear in current government lists. Compiled from Records formerly available from the Department of Environmental Protection in Florida.

Date of Government Version: N/A
Date Data Arrived at EDR: 07/01/2013
Date Made Active in Reports: 12/30/2013
Number of Days to Update: 182

Source: Department of Environmental Protection
Telephone: N/A
Last EDR Contact: 06/01/2012
Next Scheduled EDR Contact: N/A
Data Release Frequency: Varies

FL RGA LF: Recovered Government Archive Solid Waste Facilities List

The EDR Recovered Government Archive Landfill database provides a list of landfills derived from historical databases and includes many records that no longer appear in current government lists. Compiled from Records formerly available from the Department of Environmental Protection in Florida.

Date of Government Version: N/A
Date Data Arrived at EDR: 07/01/2013
Date Made Active in Reports: 01/10/2014
Number of Days to Update: 193

Source: Department of Environmental Protection
Telephone: N/A
Last EDR Contact: 06/01/2012
Next Scheduled EDR Contact: N/A
Data Release Frequency: Varies

GOVERNMENT RECORDS SEARCHED / DATA CURRENCY TRACKING

FL RGA LUST: Recovered Government Archive Leaking Underground Storage Tank

The EDR Recovered Government Archive Leaking Underground Storage Tank database provides a list of LUST incidents derived from historical databases and includes many records that no longer appear in current government lists. Compiled from Records formerly available from the Department of Environmental Protection in Florida.

Date of Government Version: N/A
Date Data Arrived at EDR: 07/01/2013
Date Made Active in Reports: 12/30/2013
Number of Days to Update: 182

Source: Department of Environmental Protection
Telephone: N/A
Last EDR Contact: 06/01/2012
Next Scheduled EDR Contact: N/A
Data Release Frequency: Varies

COUNTY RECORDS

ALACHUA COUNTY:

Facility List

List of all regulated facilities in Alachua County.

Date of Government Version: 03/25/2019
Date Data Arrived at EDR: 03/26/2019
Date Made Active in Reports: 04/30/2019
Number of Days to Update: 35

Source: Alachua County Environmental Protection Department
Telephone: 352-264-6800
Last EDR Contact: 03/25/2019
Next Scheduled EDR Contact: 07/08/2019
Data Release Frequency: Annually

BROWARD COUNTY:

Aboveground Storage Tanks

Aboveground storage tank locations in Broward County.

Date of Government Version: 12/11/2018
Date Data Arrived at EDR: 02/21/2019
Date Made Active in Reports: 03/18/2019
Number of Days to Update: 25

Source: Broward County Environmental Protection Department
Telephone: 954-818-7509
Last EDR Contact: 02/21/2019
Next Scheduled EDR Contact: 06/10/2019
Data Release Frequency: Varies

Semi-Annual Inventory Report on Contaminated Locations

Early Detection Incentive/Environmental Assessment Remediation. This report monitors the status and remediation progress of known contaminated locations within Broward County. Sites listed by the US EPA, the Florida Department of Environmental Protection, and sites licensed for contamination assessment and cleanup by the Division of Pollution Prevention and Remediation Programs of the Department.

Date of Government Version: 02/26/2019
Date Data Arrived at EDR: 02/26/2019
Date Made Active in Reports: 04/30/2019
Number of Days to Update: 63

Source: Broward County Environmental Protection Department
Telephone: 954-818-7509
Last EDR Contact: 02/26/2019
Next Scheduled EDR Contact: 06/10/2019
Data Release Frequency: Semi-Annually

Hazardous Material Sites

HM sites use or store greater than 25 gallons of hazardous materials per month.

Date of Government Version: 12/10/2018
Date Data Arrived at EDR: 02/21/2019
Date Made Active in Reports: 03/11/2019
Number of Days to Update: 18

Source: Broward County Environmental Protection Department
Telephone: 954-818-7509
Last EDR Contact: 02/21/2019
Next Scheduled EDR Contact: 06/10/2019
Data Release Frequency: Annually

Notice Of Violations Sites

NOV facilities have received a notice of violation letter under the Broward County Chapter 27 Code.

GOVERNMENT RECORDS SEARCHED / DATA CURRENCY TRACKING

Date of Government Version: 02/11/2019
Date Data Arrived at EDR: 02/21/2019
Date Made Active in Reports: 03/15/2019
Number of Days to Update: 22

Source: Broward County Environmental Protection Department
Telephone: 954-818-7509
Last EDR Contact: 02/21/2019
Next Scheduled EDR Contact: 06/10/2019
Data Release Frequency: Annually

Underground Storage Tanks

All known regulated storage tanks within Broward County, including those tanks that have been closed

Date of Government Version: 02/11/2019
Date Data Arrived at EDR: 02/21/2019
Date Made Active in Reports: 03/18/2019
Number of Days to Update: 25

Source: Broward County Environmental Protection Department
Telephone: 954-818-7509
Last EDR Contact: 02/21/2019
Next Scheduled EDR Contact: 06/10/2019
Data Release Frequency: Varies

HILLSBOROUGH COUNTY:

Hillsborough County LF

Hillsborough county landfill sites.

Date of Government Version: 01/04/2018
Date Data Arrived at EDR: 01/09/2018
Date Made Active in Reports: 01/22/2018
Number of Days to Update: 13

Source: Hillsborough County Environmental Protection Commission
Telephone: 813-627-2600
Last EDR Contact: 05/02/2019
Next Scheduled EDR Contact: 07/22/2019
Data Release Frequency: Varies

MIAMI-DADE COUNTY:

Air Permit Sites

Facilities that release or have a potential to release pollutants.

Date of Government Version: 02/26/2019
Date Data Arrived at EDR: 02/26/2019
Date Made Active in Reports: 04/30/2019
Number of Days to Update: 63

Source: Department of Environmental Resources Management
Telephone: 305-372-6755
Last EDR Contact: 02/26/2019
Next Scheduled EDR Contact: 06/10/2019
Data Release Frequency: Semi-Annually

Agricultural Waste Listing

A listing of agricultural waste sites

Date of Government Version: 02/26/2019
Date Data Arrived at EDR: 02/26/2019
Date Made Active in Reports: 04/30/2019
Number of Days to Update: 63

Source: Miami-Dade County Division of Environmental Resources Management
Telephone: 305-372-6715
Last EDR Contact: 02/26/2019
Next Scheduled EDR Contact: 06/10/2019
Data Release Frequency: Varies

Liquid Waste Transporter List

The Liquid Waste Transporter permit regulates the transportation of various types of liquid and solid waste, including hazardous waste, waste oil and oily waste waters, septic and grease trap waste, biomedical waste, spent radiator fluid, photo chemical waste, dry sewage sludge, and other types of non-hazardous industrial waste. The Liquid Waste Transporter permits needed to protect the environment and the public from improperly handled and transported waste.

Date of Government Version: 02/26/2019
Date Data Arrived at EDR: 02/26/2019
Date Made Active in Reports: 04/30/2019
Number of Days to Update: 63

Source: DERM
Telephone: 305-372-6755
Last EDR Contact: 02/26/2019
Next Scheduled EDR Contact: 06/10/2019
Data Release Frequency: Quarterly

GOVERNMENT RECORDS SEARCHED / DATA CURRENCY TRACKING

Grease Trap Sites

Any non-residential facility that discharges waste to a sanitary sewer.

Date of Government Version: 02/26/2019
Date Data Arrived at EDR: 02/26/2019
Date Made Active in Reports: 04/30/2019
Number of Days to Update: 63

Source: Dade County Dept. of Env. Resources Mgmt.
Telephone: 305-372-6508
Last EDR Contact: 02/26/2019
Next Scheduled EDR Contact: 06/10/2019
Data Release Frequency: Semi-Annually

Marine Facilities Operating Permit

What is this permit used for? Miami-Dade County Ordinance 89-104 and Section 24-18 of the Code of Miami-Dade County require the following types of marine facilities to obtain annual operating permits from DERM: All recreational boat docking facilities with ten (10) or more boat slips, moorings, davit spaces, and vessel tie-up spaces. All boat storage facilities contiguous to tidal waters in Miami-Dade County with ten (10) or more dry storage spaces including boatyards and boat manufacturing facilities.

Date of Government Version: 02/26/2019
Date Data Arrived at EDR: 02/26/2019
Date Made Active in Reports: 04/30/2019
Number of Days to Update: 63

Source: DERM
Telephone: 305-372-3576
Last EDR Contact: 02/26/2019
Next Scheduled EDR Contact: 06/10/2019
Data Release Frequency: Quarterly

Maimi River Enforcement

The Miami River Enforcement database files were created for facilities and in some instances vessels that were inspected by a workgroup within the Department that was identified as the Miami River Enforcement Group. The files do not all necessarily reflect enforcement cases and some were created for locations that were permitted by other Sections within the Department.

Date of Government Version: 06/05/2013
Date Data Arrived at EDR: 06/06/2013
Date Made Active in Reports: 08/06/2013
Number of Days to Update: 61

Source: DERM
Telephone: 305-372-3576
Last EDR Contact: 02/26/2019
Next Scheduled EDR Contact: 06/10/2019
Data Release Frequency: Quarterly

Hazardous Waste Sites

Sites with the potential to generate waste

Date of Government Version: 02/26/2019
Date Data Arrived at EDR: 02/26/2019
Date Made Active in Reports: 04/30/2019
Number of Days to Update: 63

Source: Dade County Department of Environmental Resources Management
Telephone: 305-372-6755
Last EDR Contact: 02/26/2019
Next Scheduled EDR Contact: 06/10/2019
Data Release Frequency: Semi-Annually

Industrial Waste Type 2-4 Sites

IW2s are facilities having reclaim or recycling systems with no discharges, aboveground holding tanks or spill prevention and countermeasure plans. IW4s are facilities that discharge an effluent to the ground.

Date of Government Version: 02/26/2019
Date Data Arrived at EDR: 02/26/2019
Date Made Active in Reports: 04/30/2019
Number of Days to Update: 63

Source: Department of Environmental Resources Management
Telephone: 305-372-6700
Last EDR Contact: 02/26/2019
Next Scheduled EDR Contact: 06/10/2019
Data Release Frequency: Semi-Annually

Industrial Waste Type 5 Sites

Generally these facilities fall under the category of "conditionally exempt small quantity generator" or "small quantity generator".

Date of Government Version: 02/26/2019
Date Data Arrived at EDR: 02/26/2019
Date Made Active in Reports: 04/30/2019
Number of Days to Update: 63

Source: Department of Environmental Resources Management
Telephone: 305-372-6700
Last EDR Contact: 02/26/2019
Next Scheduled EDR Contact: 06/10/2019
Data Release Frequency: Semi-Annually

GOVERNMENT RECORDS SEARCHED / DATA CURRENCY TRACKING

Industrial Waste Type 6

Permits issued to those non-residential land uses located within the major drinking water wellfield protection areas that are not served by sanitary sewers. These facilities do not handle hazardous materials but are regulated because of the env. sensitivity of the areas where they are located.

Date of Government Version: 02/26/2019
Date Data Arrived at EDR: 02/26/2019
Date Made Active in Reports: 04/30/2019
Number of Days to Update: 63

Source: Department of Environmental Resources Management
Telephone: 305-372-6700
Last EDR Contact: 02/26/2019
Next Scheduled EDR Contact: 06/10/2019
Data Release Frequency: Semi-Annually

Industrial Waste Permit Sites

Facilities that either generate more than 25,000 of wastewater per day to sanitary sewers or are pre-defined by EPA.

Date of Government Version: 02/26/2019
Date Data Arrived at EDR: 02/26/2019
Date Made Active in Reports: 04/30/2019
Number of Days to Update: 63

Source: Department of Environmental Resources Management
Telephone: 305-372-6700
Last EDR Contact: 02/26/2019
Next Scheduled EDR Contact: 06/10/2019
Data Release Frequency: Semi-Annually

Enforcement Case Tracking System Sites

Enforcement cases monitored by the Dade County Department of Environmental Resources Management.

Date of Government Version: 02/26/2019
Date Data Arrived at EDR: 02/26/2019
Date Made Active in Reports: 04/30/2019
Number of Days to Update: 63

Source: Department of Environmental Resources Management
Telephone: 305-372-6755
Last EDR Contact: 02/26/2019
Next Scheduled EDR Contact: 06/10/2019
Data Release Frequency: Semi-Annually

Fuel Spills Cases

DERM documents fuel spills of sites that are not in a state program.

Date of Government Version: 01/08/2009
Date Data Arrived at EDR: 01/13/2009
Date Made Active in Reports: 02/05/2009
Number of Days to Update: 23

Source: Department of Environmental Resources Management
Telephone: 305-372-6755
Last EDR Contact: 02/26/2019
Next Scheduled EDR Contact: 06/10/2019
Data Release Frequency: Semi-Annually

Storage Tanks

A listing of aboveground and underground storage tank site locations.

Date of Government Version: 02/26/2019
Date Data Arrived at EDR: 02/26/2019
Date Made Active in Reports: 04/30/2019
Number of Days to Update: 63

Source: Department of Environmental Resource Management
Telephone: 305-372-6700
Last EDR Contact: 02/26/2019
Next Scheduled EDR Contact: 06/10/2019
Data Release Frequency: Semi-Annually

PALM BEACH COUNTY:

Palm Beach County LF

Palm Beach County Inventory of Solid Waste Sites.

Date of Government Version: 09/01/2011
Date Data Arrived at EDR: 09/20/2011
Date Made Active in Reports: 10/10/2011
Number of Days to Update: 20

Source: Palm Beach County Solid Waste Authority
Telephone: 561-640-4000
Last EDR Contact: 03/15/2019
Next Scheduled EDR Contact: 06/24/2019
Data Release Frequency: Varies

GOVERNMENT RECORDS SEARCHED / DATA CURRENCY TRACKING

OTHER DATABASE(S)

Depending on the geographic area covered by this report, the data provided in these specialty databases may or may not be complete. For example, the existence of wetlands information data in a specific report does not mean that all wetlands in the area covered by the report are included. Moreover, the absence of any reported wetlands information does not necessarily mean that wetlands do not exist in the area covered by the report.

Oil/Gas Pipelines

Source: PennWell Corporation

Petroleum Bundle (Crude Oil, Refined Products, Petrochemicals, Gas Liquids (LPG/NGL), and Specialty Gases (Miscellaneous)) N = Natural Gas Bundle (Natural Gas, Gas Liquids (LPG/NGL), and Specialty Gases (Miscellaneous)). This map includes information copyrighted by PennWell Corporation. This information is provided on a best effort basis and PennWell Corporation does not guarantee its accuracy nor warrant its fitness for any particular purpose. Such information has been reprinted with the permission of PennWell.

Electric Power Transmission Line Data

Source: PennWell Corporation

This map includes information copyrighted by PennWell Corporation. This information is provided on a best effort basis and PennWell Corporation does not guarantee its accuracy nor warrant its fitness for any particular purpose. Such information has been reprinted with the permission of PennWell.

Sensitive Receptors: There are individuals deemed sensitive receptors due to their fragile immune systems and special sensitivity to environmental discharges. These sensitive receptors typically include the elderly, the sick, and children. While the location of all sensitive receptors cannot be determined, EDR indicates those buildings and facilities - schools, daycares, hospitals, medical centers, and nursing homes - where individuals who are sensitive receptors are likely to be located.

AHA Hospitals:

Source: American Hospital Association, Inc.

Telephone: 312-280-5991

The database includes a listing of hospitals based on the American Hospital Association's annual survey of hospitals.

Medical Centers: Provider of Services Listing

Source: Centers for Medicare & Medicaid Services

Telephone: 410-786-3000

A listing of hospitals with Medicare provider number, produced by Centers of Medicare & Medicaid Services, a federal agency within the U.S. Department of Health and Human Services.

Nursing Homes

Source: National Institutes of Health

Telephone: 301-594-6248

Information on Medicare and Medicaid certified nursing homes in the United States.

Public Schools

Source: National Center for Education Statistics

Telephone: 202-502-7300

The National Center for Education Statistics' primary database on elementary and secondary public education in the United States. It is a comprehensive, annual, national statistical database of all public elementary and secondary schools and school districts, which contains data that are comparable across all states.

Private Schools

Source: National Center for Education Statistics

Telephone: 202-502-7300

The National Center for Education Statistics' primary database on private school locations in the United States.

Daycare Centers: Department of Children & Families

Source: Provider Information

Telephone: 850-488-4900

Flood Zone Data: This data was obtained from the Federal Emergency Management Agency (FEMA). It depicts 100-year and 500-year flood zones as defined by FEMA. It includes the National Flood Hazard Layer (NFHL) which incorporates Flood Insurance Rate Map (FIRM) data and Q3 data from FEMA in areas not covered by NFHL.

Source: FEMA

Telephone: 877-336-2627

Date of Government Version: 2003, 2015

GOVERNMENT RECORDS SEARCHED / DATA CURRENCY TRACKING

NWI: National Wetlands Inventory. This data, available in select counties across the country, was obtained by EDR in 2002, 2005 and 2010 from the U.S. Fish and Wildlife Service.

State Wetlands Data: Wetlands Inventory

Source: Department of Environmental Protection

Telephone: 850-245-8238

STREET AND ADDRESS INFORMATION

© 2015 TomTom North America, Inc. All rights reserved. This material is proprietary and the subject of copyright protection and other intellectual property rights owned by or licensed to Tele Atlas North America, Inc. The use of this material is subject to the terms of a license agreement. You will be held liable for any unauthorized copying or disclosure of this material.

APPENDIX C
High and Medium Risk
Site Documents

SCS ENGINEERS

Offices Nationwide
February 16, 1996
Project No. 0992048.04

Mr. Alex Montalvo
Dade County Department of
Environmental Resources Management
33 SW 2nd Avenue
Miami, Florida 33130

Subject: Fifth Quarterly Monitoring Report, Suniland South Shopping Center
12101-49 South Dixie Highway, Miami, Florida

FILE COPYDEP DC FILE 139500300Activity DERMCategory STATUS REPORTS

Bureau of Waste Cleanup

OCT 9 1995

Hazardous Waste
Cleanup Section

Dear Mr. Montalvo:

SCS Engineers (SCS), on behalf of Suniland Associates, is pleased to submit the subject Quarterly Monitoring Report for your review. This report was prepared in accordance with the Monitoring Only Plan (MOP) approved by Dade County Department of Environmental Resources Management (DERM) in a letter dated November 2, 1994. The fifth quarter of monitoring was requested by DERM in a letter dated December 15, 1995.

BACKGROUND**Assessment and Remediation**

On November 19, 1991, DERM Department of Enforcement issued an Emergency Order to Correct a Sanitary Nuisance at 12115 South Dixie Highway, Suniland South Shopping Center. The owner of Suniland South Shopping Center, Suniland Associates, contracted with M&E/PIECO to perform a Contamination Assessment of the facility and to submit a Contamination Assessment Report (CAR) summarizing their findings. The Contamination Assessment Plan (CAP) was approved by DERM on December 23, 1991. The resulting CAR was submitted to DERM on February 25, 1992. The CAR indicated elevated levels of tetrachloroethylene (PCE) and trichloroethylene (TCE) in the soil and groundwater adjacent to a storm water soakage pit system at the northern end of the site. From February 24 through 28, 1992, affected sediments were excavated from the soakage pit and transported off site.

On May 8, 1992, DERM approved an Interim Remedial Action Plan for the installation of a groundwater recovery and treatment system. A recovery well (RW-1, Figure 1) and a trailer-mounted temporary air stripper tower were installed at the site, and on June 1, 1992, M&E/PIECO started the system. Periodic sampling and maintenance were performed on the system. In February 1993, SCS took over the project from M&E/PIECO. SCS installed a skid-mounted air stripper tower and continued to monitor and maintain the system. SCS installed a new recovery well on May 21, 1993, because the efficiency of the preexisting recovery well had decreased beyond rehabilitation.

SCS submitted a Quarterly Progress Report and MOP request to DERM on August 23, 1994. The progress report presented data suggesting that the groundwater in the vicinity of the interim treatment system had been remediated to a point where PCE and TCE concentrations were below the Florida Department of Environmental Protection (FDEP) Primary Drinking Water Standards. The MOP was approved by DERM in the November 2, 1994 letter. The treatment system is now inactive and the site is being monitored on a quarterly basis.

First Quarter Monitoring Results

The first quarter MOP sampling was performed on December 8, 1994. The report summarizing the results of the first quarter sampling was submitted to DERM on January 31, 1995. The results of the laboratory analyses indicated the following:

- PCE was detected in the groundwater samples collected from RW-1, MW-3, and MW-9 at concentrations ranging from 1 microgram per liter ($\mu\text{g/l}$) to 2 $\mu\text{g/l}$. These concentrations were below the FDEP Primary Drinking Water Standards (PDWS) for PCE of 3 $\mu\text{g/l}$.
- PCE was detected in the groundwater sample collected from DMW-8 at a concentration of 4 $\mu\text{g/l}$. DUP-A, which is a duplicate of the groundwater sample collected from DMW-8, contained only 3 $\mu\text{g/l}$ PCE.
- Chloroform was detected in DMW-8, the rinse blank, and the trip blank at concentrations ranging from 7 to 13 $\mu\text{g/l}$. The presence of chloroform in the trip blank suggests that the chloroform likely is the result of contamination introduced during transportation, in the field, or in the laboratory.
- Other VOH's were not detected in the groundwater samples collected.

Second Quarter Monitoring Results

The second quarterly sampling was performed on March 15, 1995. The report summarizing the results of the second quarter sampling was submitted to DERM on April 10, 1995. The results of the laboratory analyses indicated the following:

- PCE was detected in the groundwater samples collected from RW-1, MW-4, and MW-9 at concentrations ranging from 1 $\mu\text{g/l}$ to 2 $\mu\text{g/l}$.
- PCE was detected in the groundwater samples collected from DMW-8 and MW-3 at a concentration of 3 $\mu\text{g/l}$. DUP-A, which is a duplicate of the groundwater sample collected from DMW-8, also contained 3 $\mu\text{g/l}$ PCE.

Mr. Alex Montalvo
February 16, 1996
Page 3

- Chloroform was detected in DMW-8 and DUP-A at concentrations of 8 $\mu\text{g/l}$ and 9 $\mu\text{g/l}$, respectively.
- No other VOH's were detected in the groundwater samples collected.

Third Quarter Monitoring Results

The third quarterly sampling was performed on June 14, 1995. The report summarizing the results of the third quarter sampling was submitted to DERM on July 26, 1995. The results of the laboratory analyses indicated the following:

- PCE was detected in the groundwater samples collected from MW-3, DMW-8, MW-9, and DUP-A (a duplicate of DMW-8) at concentrations ranging from 5 $\mu\text{g/l}$ to 11 $\mu\text{g/l}$. The sample containing 11 $\mu\text{g/l}$ of PCE (DMW-8) was split with DERM. The DERM split had a PCE concentration of 4.5 $\mu\text{g/l}$.
- Chloroform was detected in DMW-8 and DUP-A at concentrations of 15 $\mu\text{g/l}$ and 7 $\mu\text{g/l}$, respectively. The DERM split sample from DMW-8 had a chloroform concentration of 2.7 $\mu\text{g/l}$.
- No other VOH's were detected in the groundwater samples collected.

Fourth Quarter Monitoring Results

A new monitoring well (MW-12) was installed during the fourth quarter and was added to the quarterly monitoring program, at the request of DERM. MW-12 was sampled on September 20, 1995. The fourth quarterly sampling of the monitoring wells previously in the MOP was performed on September 29, 1995 and October 10, 1995. The report summarizing the results of the third quarter sampling was submitted to DERM on November 8, 1995. The results of the laboratory analyses indicated the following:

- PCE was detected in the groundwater samples collected from monitoring wells MW-3, MW-4, MW-9, DMW-8, and RW-1 at concentrations ranging from 2 $\mu\text{g/l}$ to 3 $\mu\text{g/l}$.
- No other VOH's were detected in the groundwater samples collected.

FIFTH QUARTERLY MONITORING RESULTS

In a December 15, 1995 letter, DERM stated that a fifth quarter of monitoring was required because the groundwater samples collected from wells at the site had not had two consecutive quarters with concentrations below the Florida Primary Drinking Water Standards for all of the compounds analyzed. DERM required the sampling of all of the site monitoring wells for possible case closure. SCS contacted Mr. Alex Montalvo of DERM regarding the issue of sampling all of the site wells. Mr. Montalvo agreed that only the wells that had previously shown detectable concentrations should be sampled. On January 12, 1996, SCS confirmed in a letter the guidance provided by DERM. The letter stated that SCS would sample only monitoring wells MW-1, MW-2, MW-3, MW-4, MW-6, DMW-8,

MW-9, PZ-10, and recovery well RW-1, and would not sample MW-5, MW-7, DMW-11, and MW-12 during the fifth quarterly sampling event. Mr. Montalvo verbally approved the proposed well sampling plan.

Groundwater Sampling

On January 24, 1996, SCS sampled the groundwater from monitoring wells MW-1, MW-2, MW-3, MW-4, MW-6, DMW-8, MW-9, PZ-10, and recovery well RW-1 (Figure 1). Ms. Ana M. Chirino, an inspector with DERM, was on site to observe the sampling event and collect split samples. The sampling was performed in accordance with SCS' FDEP-approved Comprehensive Quality Assurance Plan (CompQAP) #900131G. Each well was purged of approximately four well volumes prior to sampling. Temperature, pH, and conductivity were monitored during the purging to document that these parameters had stabilized prior to collection of a representative groundwater sample. The purge water was pumped through the on-site treatment system for disposal. A sample of the treatment system effluent stream was collected to document adequate treatment of the purge water. A rinse blank sample was collected from the decontaminated bailer for quality assurance purposes. This sample was collected by pouring distilled water into the decontaminated bailer, then transferring the rinse water from the bailer to the appropriate sample containers.

The Water Sampling Logs completed for each monitoring well are included in Attachment A. The groundwater samples were sealed in their appropriate containers and placed on ice in a cooler. The groundwater and rinse blank samples collected during each sampling event were sent under chain-of-custody control by overnight carrier to Sterling Analytical Laboratory. A copy of the signed Chain-of-Custody form is included in Attachment B.

Laboratory Analysis and Results

Sterling analyzed the groundwater and rinse blank samples for volatile organic halocarbons (VOHs) by EPA method 601. Analytical procedures were performed in accordance with Sterling's FDEP-approved CompQAP. The results of the first, second, third, fourth, and fifth quarter groundwater analyses are summarized in Table 1. A copy of the fifth quarter laboratory analytical report is presented in Attachment C.

The results of the laboratory analyses for the fifth quarter indicated the following:

- PCE was detected in the groundwater samples collected from monitoring wells MW-3 and PZ-10 at a concentration of 1 $\mu\text{g/l}$, and in MW-9 and DMW-8 at a concentration of 4 $\mu\text{g/l}$. The 1 $\mu\text{g/l}$ concentrations were below the FDEP Primary Drinking Water Standards (PDWS) for PCE of 3 $\mu\text{g/l}$. The 4 $\mu\text{g/l}$ concentrations were slightly above the FDEP PDWS for PCE.
- No other VOH's were detected in the groundwater samples collected.

CONCLUSIONS AND RECOMMENDATIONS

The analytical data from the fifth quarterly sampling event indicate the concentrations of dissolved PCE in the groundwater samples remained essentially at or below the FDEP's

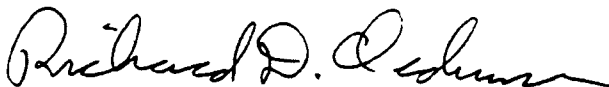
Mr. Alex Montalvo
February 16, 1996
Page 5

PDWS. The constituents of concern, with the exception of PCE, were below the FDEP PDWS and the laboratory method detection limits. The PCE concentrations in the groundwater samples collected from MW-3, MW-4 and RW-1 decreased from the fourth quarter sampling results. The PCE concentrations in the groundwater samples collected from DMW-8 and MW-9 were reported at 4 $\mu\text{g/l}$.


The Quality Assurance (QA) Addendum Report in Sterling's laboratory report (Attachment C) indicated that percent recovery for PCE matrix spike and matrix spike duplicate were 105 percent (%) and 104%, respectively. These recoveries are within the approved laboratory control limits (66% to 130%) and within acceptable relative percent difference (2%) for the analytical instruments. Although these QA data are within acceptable laboratory limits, they suggest that the reported PCE concentrations may be skewed slightly higher than the actual sample concentrations. This is supported by the analytical results for the split sample collected from DMW-8 by DERM which was reported by DERM to have a concentration of 2.9 $\mu\text{g/l}$.

The concentrations of the compounds of concern at the site have been at or below FDEP PDWS for the past two quarters of the MOP, thus meeting DERM's requirements for site closure as presented in an October 19, 1995, Third Quarterly MOP report response letter from DERM. The source of the contamination has been removed from the site, the dry cleaning facility no longer performs cleaning operations on site, and the results of the MOP have consistently been at or below the FDEP PDWS for PCE (the third quarter results obtained by SCS were shown to be artificially elevated, as evidenced by DERM's split sample result). Therefore, based on the results presented in this report and the historical results for the first four quarters of the MOP, SCS recommends discontinuing the MOP for the Suniland South Shopping Center site and requests that No Further Action be granted for the site.

Respectfully yours,



Richard D. Ordeman, P.G.
Project Manager
SCS ENGINEERS



Robert B. Gardner, P.E.
Project Director
SCS ENGINEERS

RDO/RBG:ro

Attachments

cc: Claire Lardner, Douglas M. Halsey, P.A.

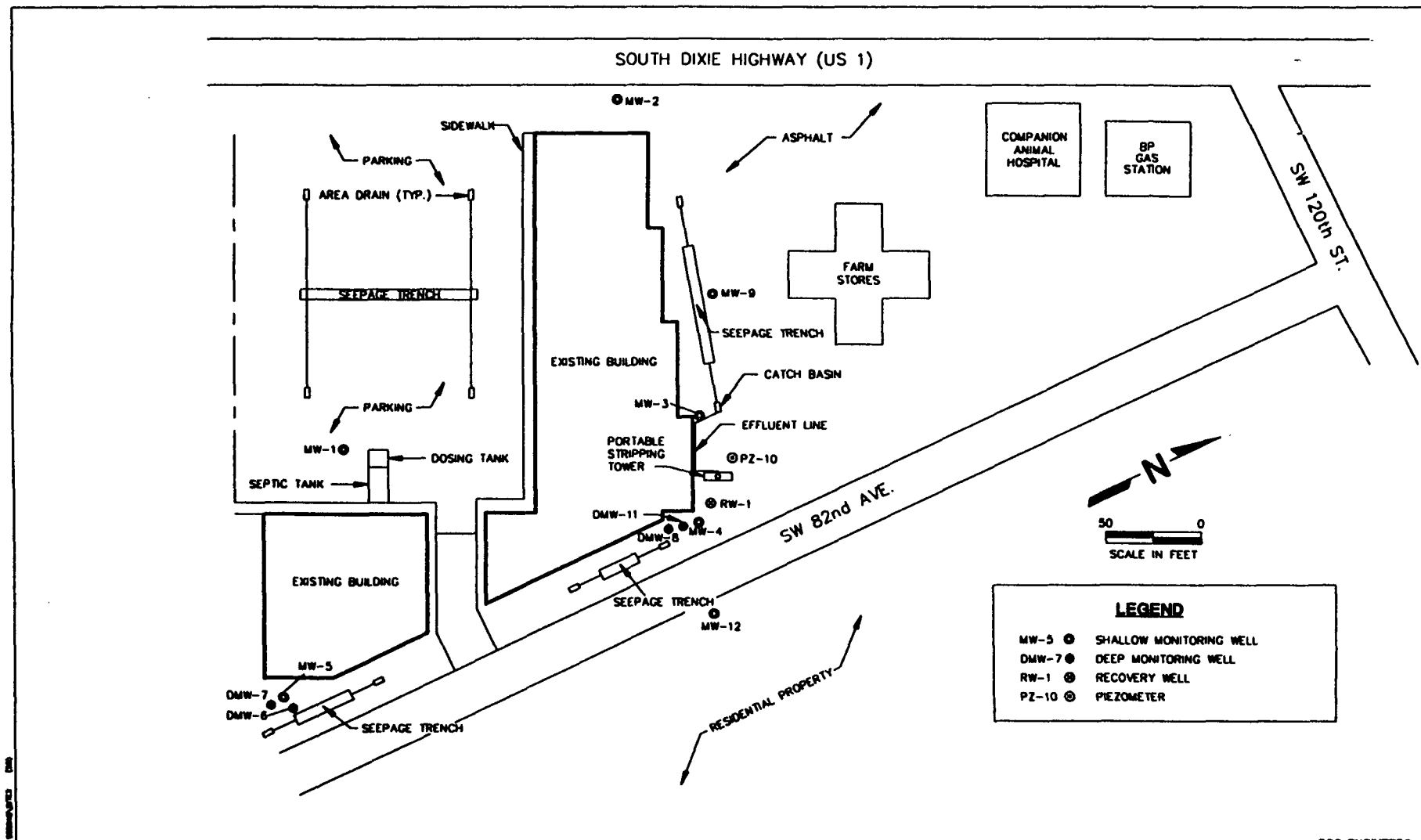


Figure 1. Well Location Site Map, Suniland South Shopping Center, Miami, Florida.

BUREAU OF WASTE CLEANUP

REMEDIAL SYSTEM
QUARTERLY STATUS REPORT
2ND QUARTER

FEB 05 1997

FOR

TECHNICAL REVIEW SECTION

SUNILAND DRY CLEANERS
11723 SOUTH DIXIE HIGHWAY
MIAMI, FLORIDA

U.S.E.G. PROJECT #625259

SUBMITTED TO:

DADE COUNTY
DEPARTMENT OF ENVIRONMENTAL RESOURCES MANAGEMENT
33 S.W. SECOND AVENUE, SUITE 800
MIAMI, FLORIDA 33130

Bureau of Waste Cleanup

SUBMITTED FOR:

THE ESTATE OF CHARLES GOTTLIEB

FEB 03 1997

Hazardous Waste
Cleanup Section

SUBMITTED BY:

U.S. ENVIRONMENTAL GROUP, INC.
2301 NW 33RD COURT, SUITE 115
POMPANO BEACH, FL 33069

NOVEMBER, 1996

PREPARED BY:

John C. Baeringer

JOHN C. BAERINGER, P.G.
SENIOR GEOLOGIST
LICENSE NUMBER: 0001208
DATE: 11/20/96



REVIEWED BY:

Kelly S. Winslow

KELLY S. WINSLOW, P.E.
DIRECTOR OF ENGINEERING

RECEIVED

NOV 27 1996

DERM
WASTE MANAGEMENT
DIVISION

RR

IWS-4799

QSR REV

~~no fee~~
database

*Site in cleanup
program.
DBM is not
applying

TABLE OF CONTENTS

| | | |
|-----|---|---|
| 1.0 | INTRODUCTION | 1 |
| 2.0 | MONITORING WELL INVENTORY | 1 |
| 3.0 | GROUNDWATER CAPTURE ZONE VERIFICATION | 2 |
| 4.0 | REMEDIAL SYSTEM SAMPLING RESULTS | 3 |
| 5.0 | GROUNDWATER SAMPLING RESULTS | 4 |

TABLES

| | | |
|---------|---|---|
| TABLE 1 | MONITORING WELL SPECIFICATIONS | 2 |
| TABLE 2 | GROUNDWATER ELEVATION DRAWDOWN READINGS FOR CAPTURE ZONE VERIFICATION (08/14/96) | 3 |
| TABLE 3 | REMEDIAL SYSTEM EFFICIENCY SAMPLING RESULTS | 4 |
| TABLE 4 | GROUNDWATER SAMPLING RESULTS (03/06/96) | 5 |
| TABLE 5 | GROUNDWATER SAMPLING RESULTS (08/14/96) | 5 |

ATTACHMENTS

| | |
|--------------|-------------------------------|
| ATTACHMENT 1 | MONITORING WELL LOCATIONS |
| ATTACHMENT 2 | GROUNDWATER DRAWDOWN READINGS |

APPENDICES

| | |
|------------|---|
| APPENDIX A | REGULATORY CORRESPONDENCE |
| APPENDIX B | QUARTERLY GROUNDWATER LABORATORY RESULTS |
| APPENDIX C | QUARTERLY INSPECTION FORM AND CONTAMINANT REMOVAL CALCULATIONS |

1.0 INTRODUCTION

The following is a Remedial System Status Report for the Suniland Dry Cleaners Facility located at 11723 South Dixie Highway, Miami, Florida. This report is a summary of the second quarter groundwater and remedial system observations.

The Dade County Department of Environmental Resources Management (DERM) approved a Remedial Action Report which documented the implementation of a RAP Modification at the site. The RAP Modification involved the installation of a deeper recovery well, RW-2, and the recovery of groundwater at the increased pumping rate of 65 gallons per minute (gpm). The first quarter inspection was performed in March, 1996, followed by the submittal of the first quarter Remedial System Status Report to DERM in May, 1996. Upon review of the status report, DERM requested that several comments be addressed. A copy of the DERM May 31, 1996 correspondence is provided in **Appendix A**.

2.0 MONITORING WELL INVENTORY

Currently, there are eight (8) monitoring wells and two (2) recovery wells at the site. **Table 1** below presents the construction details of all on-site existing wells. The well locations are shown in **Attachment 1**.

| TABLE 1 Monitoring Well Specifications | | | | |
|---|--------------|-------------------|-----------------------|-------------------|
| Well No. | Depth (feet) | Diameter (inches) | Screen Intervals (ft) | Installation Date |
| MW No.1 | 14 | 2 | 4 - 14 | 11-25-91 |
| MW No.2 | 15 | 2 | 5 - 15 | 04-20-94 |
| MW No.3 | 15 | 2 | 5 - 15 | 12-16-91 |
| MW No.4 | 15 | 2 | 5 - 15 | 04-20-94 |
| MW No.5D | 44 | 2 | 39 - 44 | 04-20-94 |
| MW No.6D | 25 | 2 | 20 - 25 | 12-17-91 |
| MW No.7D | 59 | 2 | 54 - 59 | 01-19-95 |
| MW No.8 | 15 | 2 | 5 - 15 | 04-07-95 |
| RW No.1 | 24 | 8 | 4 - 24 | 04-93 |
| RW No.2 | 45 | 6 | 15 - 45 | 08-30-95 |

3.0 GROUNDWATER CAPTURE ZONE VERIFICATION

On August 14, 1996, the water table was gauged in all on-site monitoring wells and in both recovery wells in order to obtain groundwater elevations while the groundwater treatment system was running. The groundwater pumping rate during the gauging event was 62 gpm. The groundwater treatment system was turned off, and monitoring wells MW-2, 4, 5D, and 7D were purged and sampled as part of the quarterly sampling event. The water table was then gauged in all on-site monitoring wells and recovery wells in an attempt to obtain static groundwater elevations. A time period of approximately 3.5 hours had elapsed between the running system groundwater elevation measurements and the static groundwater elevation measurements. Table 2 summarizes the groundwater elevation measurements recorded on August 14, 1996, while Attachment 2 illustrates the groundwater capture zone verified by the elevation measurements.

Deep well MW-7D showed a drawdown of 0.05 feet, indicating that the remedial system provides vertical capture of groundwater impacts to a depth of at least 54 feet below grade level (BGL). In addition, approximately 8.34 feet of drawdown was obtained within recovery well RW-2.

The drawdown calculated from the above listed groundwater elevation measurements does not verify a capture zone extending to Monitoring wells MW-3 and MW-4. It is possible that the 3.5 hour period allowed for recovery of the water levels to static conditions was not sufficient for complete recovery. During the next quarterly system inspection, the system will be turned off for a 24 hour period to allow for the recovery of the water table to static conditions.

| TABLE 2 Groundwater Elevation Drawdown Readings For Capture Zone Verification (08/14/96) | | | | | | |
|---|------------------|----------------------------------|-----------------------------------|-----------------------------------|------------------------------------|----------|
| Well No. | Casing Elevation | Depth to Groundwater (System On) | Depth to Groundwater (System Off) | Groundwater Elevation (System On) | Groundwater Elevation (System Off) | Drawdown |
| MW No.1 | 26.358 | 7.995 | 7.740 | 18.363 | 18.618 | -0.255 |
| MW No.2 | 26.876 | 8.255 | 8.265 | 18.621 | 18.611 | +0.010 |
| MW No.3 | 26.535 | 7.905 | 7.930 | 18.630 | 18.605 | +0.025 |
| MW No.4 | 26.820 | 8.200 | 8.220 | 18.620 | 18.600 | +0.020 |
| MW No.5D | 26.733 | 8.120 | 8.125 | 18.613 | 18.608 | +0.005 |
| MW No.6D | 26.514 | 7.910 | 7.905 | 18.604 | 18.609 | -0.005 |
| MW No.7D | N/A | 8.185 | 8.135 | N/A | N/A | -0.050 |
| MW No.8 | N/A | 8.230 | 8.230 | N/A | N/A | 0 |
| RW No.1 | 26.285 | 7.650 | 7.650 | 18.635 | 18.635 | 0 |
| RW No.2 | N/A | 15.390 | 7.050 | N/A | N/A | -8.340 |
| All readings measured in feet (ft) Recovery well No.2 operating only Remedial system off = 3.5 hour period Remedial system on = pumping at 62 gpm. | | | | | | |

4.0 REMEDIATION SYSTEM SAMPLING RESULTS

A quarterly sampling event was conducted to evaluate the remedial system's efficiency. On August 14, 1996, groundwater samples were retrieved from the remedial system influent and effluent. The groundwater samples were transported to Spectrum Laboratories and analyzed for EPA Method 601 parameters. **Table 3** summarizes the first and second quarter influent/effluent sampling results. Copies of the laboratory analytical results and chain-of-custody are provided in **Appendix B**.

| TABLE 3 Remedial System Efficiency Sampling Results | | | | |
|--|------------|----------|------------|----------|
| Parameter | (03/06/96) | | (08/14/96) | |
| | Influent | Effluent | Influent | Effluent |
| Tetrachloroethene | 100 | 1.07 | 79.3 | BDL |
| Trichloroethene | 9.52 | BDL | 9.11 | BDL |
| Vinyl Chloride | 2.60 | BDL | .403 | BDL |
| cis 1,2-Dichloroethene | 28.9 | BDL | 19.2 | BDL |
| All results are reported in parts per billion (ug/l) BDL = Below the method detection limit | | | | |

Analytical results of the groundwater effluent samples were below method detection limits for all EPA Method 601 constituents during the second quarter sampling event. The influent was found to contain 79.3 parts per billion (ppb) tetrachloroethene, 9.11 ppb trichloroethene, .403 ppb vinyl chloride, and 19.2 ppb cis 1,2-dichloroethene. These levels were lower than the March 6, 1996 influent concentrations, indicating that a decreasing trend in impact concentrations was occurring. A comparison between the remedial system influent and effluent concentrations indicated that the system was performing well, removing 99% of the tetrachloroethene concentrations prior to discharge to the percolation gallery. All discharges to the percolation gallery were below the MCL.

The volume of groundwater treated from the March 6, 1996 system inspection to the August 14, 1996 inspection was 13,783,600 gallons, or an average of 59.45 gpm. **Appendix C** contains a copy of the Remedial System Quarterly Inspection Form completed during the August 14, 1996 quarterly inspection. Assuming an average influent concentration of 125 ppb total EPA Method 601 constituents, the total mass contaminant removal between the first and second quarterly inspections was 12.89 pounds. The mass contaminant removal calculations are also provided in **Appendix C**.

5.0 GROUNDWATER SAMPLING RESULTS

On August 14, 1996, a representative of USEG collected groundwater samples from monitoring wells MW-2, 4, 5D, and 7D. All sampling was performed within the guidelines of USEG's Comprehensive Quality Assurance Plan, (CompQAP) #910229G. Prior to sampling the monitoring wells, the groundwater sampling equipment was cleaned with a Liquinox soap wash, deionized water rinse, isopropyl alcohol rinse, followed by a final deionized water rinse. In order to collect a representative groundwater sample, each well was purged of five (5) well volumes of water before sampling.

Upon completion of well purging and verification of stabilization, groundwater samples were collected with a clean teflon bailer. The samples were placed on ice and transported to Spectrum Laboratories for analysis by EPA Method 601 (purgeable halocarbons). Analytical

results from the first and second quarterly groundwater sampling events are summarized in **Tables 4 and 5**. Copies of the laboratory analytical results and chain-of-custody are provided in **Appendix C**.

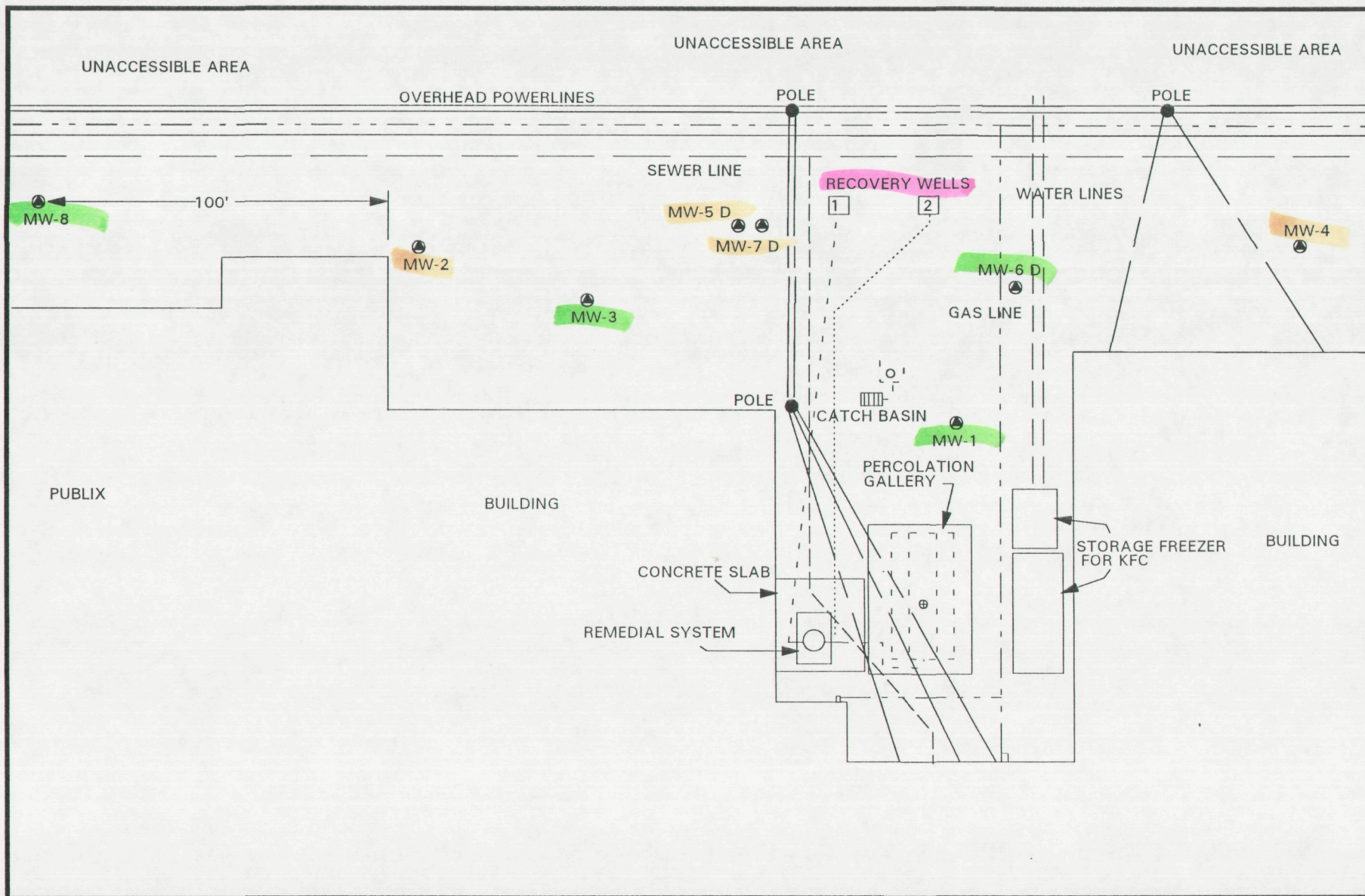
| TABLE 4 Groundwater Sampling Results (03/06/96) | | | | |
|--|-------------------------|-------|-------|-------|
| Parameter | Sample Collection Point | | | |
| | MW-2 | MW-4 | MW-5D | MW-7D |
| Tetrachloroethene (ug/l) | 2.17 | 0.966 | 3.31 | 1.06 |
| Trichloroethene (ug/l) | BDL | BDL | 0.869 | BDL |
| Vinyl Chloride (ug/l) | BDL | BDL | BDL | BDL |
| cis 1,2-Dichloroethene (ug/l) | 0.742 | BDL | 16.4 | 1.87 |

| TABLE 5 Groundwater Sampling Results (08/14/96) | | | | |
|--|-------------------------|------|-------|-------|
| Parameter | Sample Collection Point | | | |
| | MW-2 | MW-4 | MW-5D | MW-7D |
| Tetrachloroethene (ug/l) | 1.15 | BDL | 3.67 | 0.450 |
| Trichloroethene (ug/l) | BDL | BDL | 1.22 | 0.462 |
| Vinyl Chloride (ug/l) | BDL | BDL | BDL | BDL |
| cis 1,2-Dichloroethene (ug/l) | 0.341 | BDL | 25.7 | 1.32 |

The sample analysis results of all parameters analyzed during the quarterly sampling event reflected all concentrations below either the method detection limit or the maximum concentration limit (MCL) at all sampling locations with the exception of the groundwater sample from monitoring well MW-5D which contained a tetrachloroethene concentration (3.67 ug/l) that slightly exceeded the MCL (3.0 ug/l). A comparison of the first and second quarter groundwater sampling event results reveals that the concentrations were very similar.

The site will be visited every six weeks for system maintenance and performance monitoring. The influent/effluent will be sampled every six weeks, and the designated monitoring wells will be sampled every 12 weeks (3 months). U.S. Environmental Group, Inc. will schedule the next system influent/effluent sampling event in the first week of October, 1996, and the third quarterly sampling around the middle of November, 1996, which will include the sampling of MW-2, MW-4, MW-5D, MW-7D, and the remedial system influent and effluent. The Dade County Department of Environmental Resources Management (DERM) will be given sufficient notice prior to that sampling event.

ATTACHMENTS



U.S.
ENVIRONMENTAL
GROUP, INC.



REVISED BY/DATE: JCB 09/96
 FILE: F:\REP\RAP\5259MWL

**MONITORING WELL
 LOCATIONS**
SUNILAND DRY CLEANERS
 11723 S. DIXIE HWY
 MIAMI, FLORIDA



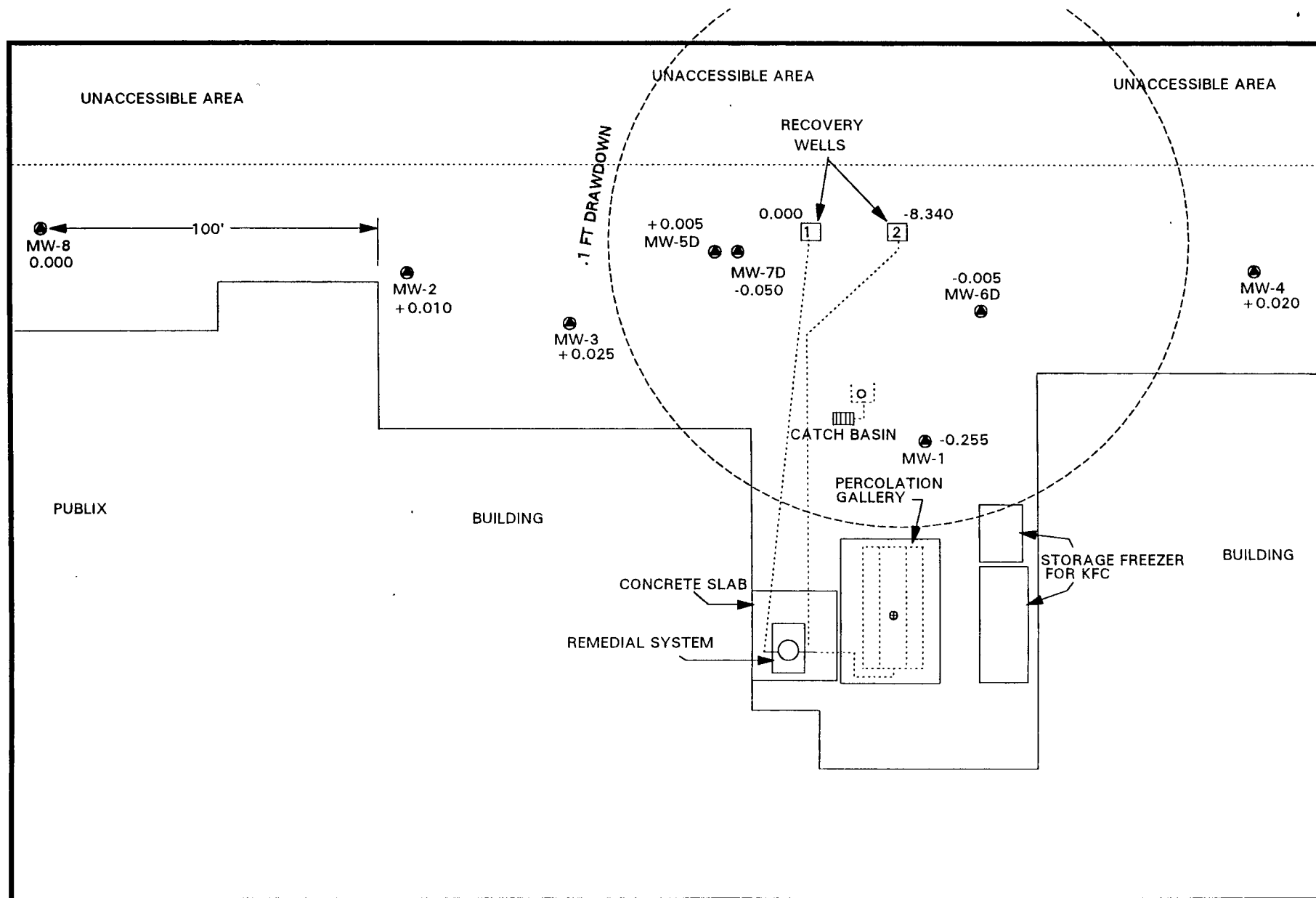
LEGEND

⊕ PIEZOMETER
 --- GAS LINE
 --- WATER LINE
 --- SEWER LINE
 --- TRENCHING

● = EXISTING MONITORING
 WELL LOCATIONS

ATTACHMENT NO.1

SCALE: 1 INCH = 25 FT.
 0' 25'



**U.S.
ENVIRONMENTAL
GROUP, INC.**



REVISED BY/DATE: JCB 09/96
 FILE: F:\REP\RAP\5259DDGW
**GROUNDWATER DRAWDOWN
 READINGS**
 SUNILAND DRY CLEANERS
 11723 S. DIXIE HWY
 MIAMI, FLORIDA



LEGEND

- 1 = RECOVERY WELL LOCATION AND NUMBER
- = EXISTING MONITORING WELL LOCATIONS
- 0.500 = DRAWDOWN IN FEET DURING SYSTEM OPERATION AT 62 GPM. (3.5 HOUR RECOVERY)
- = .1 FT DRAWDOWN ISOPOTENTIAL LINE

ATTACHMENT NO. 2

SCALE: 1 INCH = 25 FT.
 0' 25'



September 10, 2018

FDEPPS0004

Mr. Roberto A. Rodriguez

Department of Regulatory and Economic Resources
Environmental Resources Management Division
701 NW 1 Court, Suite 400
Miami, FL 33136



**RE: QUARTERLY NATURAL ATTENUATION MONITORING REPORT – TASK 4 DELIVERABLE
BFI PINECREST, LLC
PERLMUTTER PETROLEUM SITE
10601 SOUTH DIXIE HIGHWAY
MIAMI, DADE COUNTY, FLORIDA
MFMP PURCHASE ORDER: B22A82
FDEP FACILITY IDENTIFICATION NUMBER: 13-8505104**

Dear Mr. Rodriguez:

Golder Associates Inc. (Golder) is submitting this Quarterly Natural Attenuation Monitoring (NAM) Report to the Department of Regulatory and Economic Resources for the Perlmutter Petroleum site referenced above (the site). This report has been prepared in accordance with the scope of work detailed in purchase order B22A82. Specifically, the report outlines the observations made and analytical results obtained during the quarterly NAM event (August 2018) in Task 4. A site location map is included on Figure 1 and a site layout is included on Figure 2.

SUMMARY OF ACTIVITIES

TASK 4 GROUNDWATER SAMPLING AND RESULTS

On August 23, 2018, field personnel mobilized to the site to perform the quarterly NAM event. Prior to well purging, the monitoring wells being sampled (MW-3R, MW-9R, MW-14, MW-22, MW-23, and MW 24) were opened and groundwater levels were allowed to equilibrate to atmospheric pressure. The depth to groundwater was measured relative to the top-of-casing at available wells using an electronic water-level indicator. The resulting general direction of groundwater flow in the surficial aquifer underlying the site was generally the east. Groundwater elevation data collected on August 23, 2018 are summarized in Table 1 and shown on Figure 3.

Groundwater samples were collected from MW-3R, MW-9R, MW-14, MW-22, MW-23, and MW-24 for laboratory analysis, as specified in Attachment A - Water Sampling Table. Sample collection was performed in accordance with the FDEP SOP-001/01. Based on the laboratory report, no constituents of concern were reported at concentrations above the GCTLs in the samples analyzed. The groundwater analytical results are summarized in Tables 2 and 3 and presented on Figure 4. Field documentation is provided in Attachment A. The laboratory analytical report is provided in Attachment B.

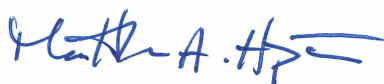
CONCLUSIONS AND RECOMMENDATIONS

Golder has completed the NAM activities as specified in Task 4 and associated with purchase order B22A82. Based on the August 2018 laboratory results, no constituents of concern were reported at concentrations above the GCTLs in the samples analyzed. Golder recommends continuing quarterly NAM. Since no additional Task will be authorized under this purchase, this concludes purchase order B22A82.

If you should have any questions concerning the site or this report, please contact the undersigned at (904) 363-3430.

Sincerely,

Golder Associates Inc.



Matthew A. Hampton
Senior Project Geologist




Robert M. Wojcik, PG

Florida Professional Geologist No. 2257

9/10/18

Date



MAH/RMW/ams

Attachments: Table 1-Groundwater Elevation Summary
Table 2-Groundwater Monitoring Well Analytical Summary – VOCs and Metals
Table 3-Groundwater Monitoring Well Analytical Summary – PAHs and TRPHs
Figure 1-Site Location Map
Figure 2-Site Layout
Figure 3-Potentiometric Map, August 23, 2018
Figure 4-Groundwater Analytical Results, August 2018
Attachment A-Field Documentation
Attachment B-Laboratory Analytical Report

\\jacksonville\main data\Projects\DEP-PRP\S Region\Perlmutter Petroleum\B22A82\Reports\Final\Task 4 NAM\Perlmutter Petroleum-Task 4 Qrtly NAM Rpt-Final.docx

FIGURES

Path: V:\projects\civil\drafting\FL\FDEP\Map-petroleum\Map-p-south\PS-0004 - jui2019 nam plot\active drawings\1 File Name: FDEP-PS0004-G002.dwg



| LEGEND | |
|--------|------------------------------|
| | PROPERTY BOUNDARY |
| | EXISTING CHAINLINK FENCE |
| | EXISTING OVERHEAD ELECTRIC |
| | EXISTING MONITORING WELL |
| | APPROXIMATE EXCAVATION AREAS |
| | ABANDONED WELLS |

- REFERENCE(S)
1. BASEMAP FROM BLOOMSTER PROFESSIONAL LAND SURVEYORS, INC., JOB NO. 13027, DATED 4/25/15.
 2. FORMER BUILDING, UST, AND CANOPY LOCATIONS INFERRED FROM THE LTCAR DATED AUGUST 2008.



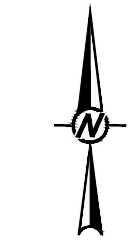
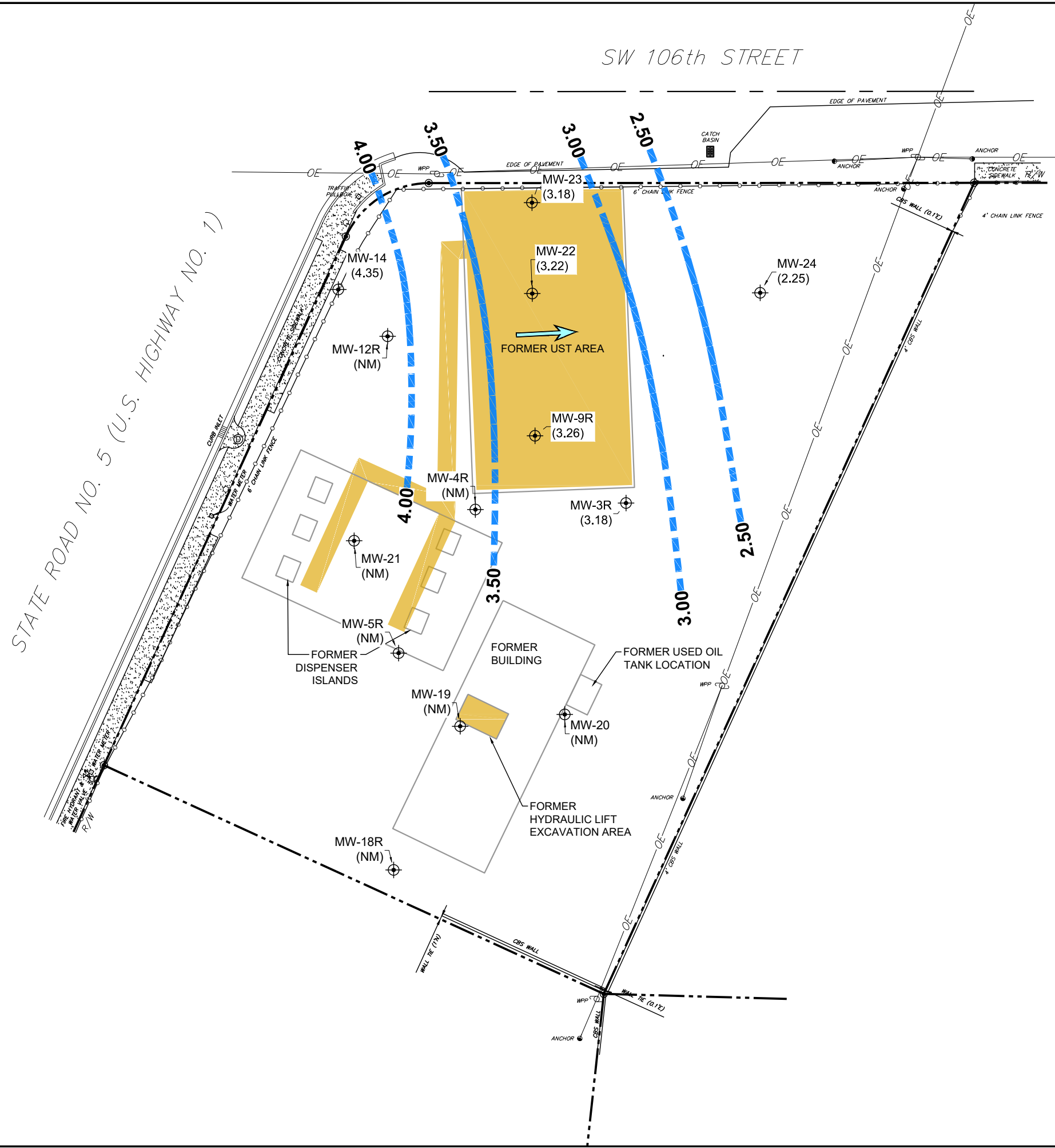
| | | |
|---------------------------------------|------------|--|
| CLIENT | | |
| FL. DEPT. OF ENVIRONMENTAL PROTECTION | | |
| FDEP FAC ID#: 13-8505104 | | |
| CONSULTANT | | |
| | | |
| YYYY-MM-DD | 2018-09-10 | |
| DESIGNED | MAH | |
| PREPARED | BCL | |
| REVIEWED | MAH | |
| APPROVED | BMW | |

PROJECT
PERLMUTTER PETROLUUM
10601 S DIXIE HIGHWAY, MIAMI-DADE, FL

TITLE
SITE LAYOUT

| | | | |
|-------------|------------------|------|--------|
| PROJECT NO. | Control No. | REV. | FIGURE |
| FDEP-PS0004 | FDEP-PS0004-G002 | | 2 |

1 in IF THIS MEASUREMENT DOES NOT MATCH WHAT IS SHOWN, THE SHEET SIZE HAS BEEN MODIFIED FROM ANSI B



| LEGEND | |
|--------|--|
| | PROPERTY BOUNDARY |
| | EXISTING CHAINLINK FENCE |
| | EXISTING OVERHEAD ELECTRIC |
| | EXISTING MONITORING WELL |
| | GROUNDWATER ELEVATION |
| | GROUNDWATER CONTOUR INTERVAL (DASHED WHERE INFERRED) |
| | ESTIMATED GROUNDWATER FLOW DIRECTION |
| | APPROXIMATE EXCAVATION AREAS |

NOTE(S)

- REFERENCE(S)
1. BASEMAP FROM BLOOMSTER PROFESSIONAL LAND SURVEYORS, INC., JOB NO. 13027, DATED 4/25/15.
 2. FORMER BUILDING, UST, AND CANOPY LOCATIONS INFERRED FROM THE LTCAR DATED AUGUST 2008.

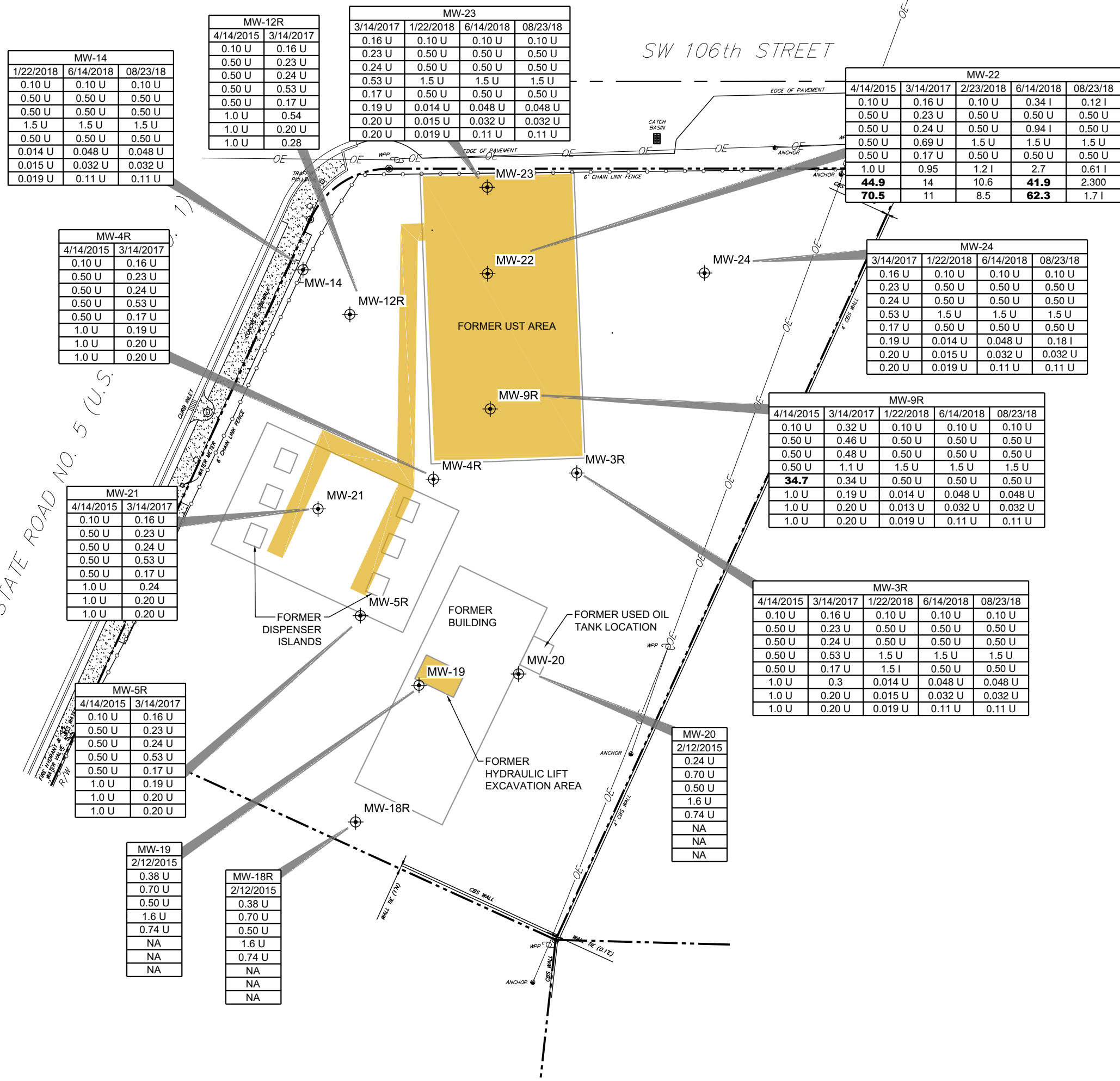


| | | |
|---------------------------------------|------------|--|
| CLIENT | | |
| FL. DEPT. OF ENVIRONMENTAL PROTECTION | | |
| FDEP FAC ID#: 13-8505104 | | |
| CONSULTANT | | |
| | | |
| YYYY-MM-DD | 2018-09-10 | |
| DESIGNED | MAH | |
| PREPARED | BCL | |
| REVIEWED | MAH | |
| APPROVED | BMW | |

PROJECT
PERLMUTTER PETROLUUM
10601 S DIXIE HIGHWAY, MIAMI-DADE, FL

TITLE
POTENTIOMETRIC MAP
(AUGUST 23, 2018)

| | | | |
|-------------|------------------|------|--------|
| PROJECT NO. | Control No. | REV. | FIGURE |
| FDEP-PS0004 | FDEP-PS0004-G003 | | 3 |



LEGEND

- PROPERTY BOUNDARY
- EXISTING CHAINLINK FENCE
- EXISTING OVERHEAD ELECTRIC
- EXISTING MONITORING WELL
- APPROXIMATE EXCAVATION AREAS

| MW-3R | Monitoring Well ID |
|-----------|-----------------------------|
| 4/14/2015 | Date Sampled |
| 1 | Benzene (µg/L) |
| 40 | Toluene (µg/L) |
| 30 | Ethylbenzene (µg/L) |
| 20 | Total Xylenes (µg/L) |
| 20 | MTBE (µg/L) |
| 14 | Naphthalene (µg/L) |
| 28 | 1-Methyl-Naphthalene (µg/L) |
| 28 | 2-Methyl-Naphthalene (µg/L) |

NOTE(S)

- BOLD** INDICATES EXCEEDANCE OF GCTL PER TABLE I OF CHAPTER 62-777 F.A.C.
- NA = NOT ANALYZED
- µg/L = MICROGRAMS PER LITER

REFERENCE(S)

- BASEMAP FROM BLOOMSTER PROFESSIONAL LAND SURVEYORS, INC., JOB NO. 13027, DATED 4/25/15.
- FORMER BUILDING, UST, AND CANOPY LOCATIONS INFERRED FROM THE LTCAR DATED AUGUST 2008.

| | |
|---------------|---------------------------------------|
| CLIENT | FL. DEPT. OF ENVIRONMENTAL PROTECTION |
| FDEP FAC ID#: | 13-8505104 |
| CONSULTANT | 2018-09-10 |
| DESIGNED | MAH |
| PREPARED | BCL |
| REVIEWED | MAH |
| APPROVED | BMW |

PROJECT
PERLMUTTER PETROLEUM
10601 S DIXIE HIGHWAY, MIAMI-DADE, FL

TITLE
GROUNDWATER ANALYTICAL RESULTS
(AUGUST 2018)

5 July 2018

Mr. Vishal Katoch, P.G.
Hydrogeologist III
Department of Regulatory and Economic Resources
Environmental Resources Management
701 NW 1st Court, 4th Floor
Miami, Florida 33136



Subject: Task 3 Supplemental Site Assessment Report
7-Eleven Store #37580
10345 South Dixie Highway, Kendall, FL
FDEP Facility ID No. 13-8505459
Order No. B0163F
PR No. PR8818315

Dear Mr. Katoch:

Geosyntec Consultants, Inc. (Geosyntec) has prepared this Supplemental Site Assessment Report (SSAR) for the Florida Department of Environmental Protection (FDEP) to summarize the supplemental site assessment activities conducted at the 7-Eleven Store #37580 (FDEP Facility Identification No. 138505459; referred to herein as "Site") located at 10345 South Dixie Highway, Kendall, Miami-Dade County (**Figure 1**). Geosyntec performed field activities in accordance with Task 3 of Order No. B0163F and PR No. PR9817491 under FDEP Contract GC863 between the Florida Department of Environmental Protection (FDEP) and Geosyntec.

BACKGROUND

The Site is an approximately 1-acre property located in in Section 3, Township 55 South, and Range 40 East (**Figure 1**). The Site operates as a retail petroleum facility and convenience store. Three fiberglass reinforced fiberglass underground storage tanks (USTs) were installed at the Site in July 1982. One 12,000-gallon UST contained super unleaded gasoline, one 6,000-gallon UST contained special unleaded gasoline, and one 10,000-gallon UST contained diesel fuel. An additional 1,000-gallon fiberglass UST was installed in September 1988, which contained used oil. A Site map showing the locations of the monitoring wells and general Site layout is provided as **Figure 2**. The initial discovery of a release occurred in November 1988 as part of the gas station conducting manual free product measurements in compliance wells. A Discharge Reporting Form was received on 27 December 1988 wherein it was stated that the source of the leak in the petroleum storage system was unknown and the estimated number of gallons lost was

unknown. A second DRF, dated 25 January 1993, documented the discovery of an additional release which occurred on 13 January 1993 and indicated that measurable product was present in observation wells.

In November and December 1992, Blasland, Bouck, & Lee installed a soil vapor extraction (SVE) system and a pump and treat (P&T) groundwater remediation system. The P&T system consisted of two recovery wells identified as RW-1 and RW-2. Recovered groundwater was pumped through an above ground air stripper. Reportedly, the system operated until April 1995 and, according to the DATE Quarterly O&M report from H2O, Inc., 13,420,100 gallons of impacted groundwater had been treated and 7.5 gallons of free product had been removed.

In 1998, one 1,000-gallon fiberglass used oil UST was removed from the Site. The contents of the 1,000-gallon tank (approximately 170 gallons) were removed from the tank and approximately ¼ drum of contaminated pea gravel was also generated for disposal, as detailed in MDM Services, Inc.'s 1998 *Underground Storage Tank Closure Report*. According to the 2001 *Site Assessment Report* prepared by H2O for the Site, three steel USTs were removed from the south side of the Site in August 1982 concurrent with the installation of the three above referenced three fiberglass UST installation. The mention of the 1961 and 1973 tank pits in the south portion of the Site are only referenced in H2O's 2002 SARA as "according to H2O's records;" no mention of these earlier dated tank farms have been identified in Geosyntec's file review efforts.

The *Limited Tank Closure Assessment Report* and *Limited Tank Closure Assessment Report Addendum* prepared by Groundwater & Environmental Services, Inc. in October and December 2009 detailed the removal of the 12,000, 10,000 and 6,000-gallon unleaded gasoline tanks on 10 July 2009. During the excavation of the USTs, soil around the tank farm was screened with an organic vapor analyzer/flame ionization detector (OVA/FID), and approximately 1,070 tons of impacted soils were excavated and transported to the Waste Management Central Disposal Facility for disposal. Upon completion of the UST removals, two 12,000-gallon regular unleaded gasoline USTs, one 10,000-gallon super unleaded UST, and one 10,000-gallon vehicular diesel UST were installed. The Site remains as an active gasoline fuel station.

In 2005 and 2006, site assessments activities were performed by GES, Inc. (GES). Soil samples collected in the former south tank farm area exceeded cleanup target levels for several petroleum compounds including benzene (a maximum concentration of 3.68 milligrams per kilogram [mg/kg] was observed) and Total Petroleum Hydrocarbons [TPH] (a maximum concentration of 6,250 mg/kg was observed).

In 2006 and 2007, GES conducted additional site assessment activities. Groundwater samples collected in multiple areas throughout the Site exceeded soil cleanup target levels (SCTL) for several petroleum compounds including benzene (67.9 µg/L), ethylbenzene (634 µg/L), toluene (13.2 µg/L), total xylenes (820 µg/L), and TPH (24,700 µg/L).

Geosyntec performed additional site assessment activities in March 2016 outlined in PO #AD1976 issued by FDEP. Hand auger soil samples and soil penetration testing (SPT) were collected from soil boring locations SB-SW2R, SB-3BR, SB-TF1, SB-TF2, and SB-19R (**Figure 2**). Collected soil samples were screened using an organic vapor analyzer equipped with a flame ionization detector (OVA/FID) and described for lithologic descriptions. Select soil samples were submitted for analysis of benzene, toluene, ethylbenzene, and total xylenes (BTEX) and methyl tert-butyl ether (MTBE) by United States Environmental Protection Agency (EPA) Method 8260, low level polynuclear aromatic hydrocarbons (PAHs) by EPA Method 8270, and total recoverable petroleum hydrocarbons (TRPH) by the Florida Petroleum Range Organics (FLPRO) method.

Soil analytical concentrations were highest in soil boring SB19R (8-10 ft BLS, OVA response 12,704 ppm), the location with the highest OVA screening result. Leachability SCTLs (L-SCTLs) were exceeded in SB19R (8-10 ft BLS) for total xylenes (0.38 I mg/kg), ethylbenzene (3.15 mg/kg), naphthalene (18.6 mg/kg), 1-methylnaphthalene (10.5 mg/kg), 2-methylnaphthalene (20.3 mg/kg), and TRPH (432 mg/kg). Benzo (a) pyrene equivalents (BAPTEQ) were calculated from soil boring SB-19R (8-10 ft BLS) and totaled 0.16 mg/kg, which exceeds residential soil cleanup target level (R-SCTL); however, none off the individual carcinogenic PAHs exceeded corresponding L-SCTLs. SPLP analysis was not conducted at this boring as it was adjacent to MW-19R, which exhibited groundwater concentrations of BTEX, PAH, and TRPH exceeding the GCTL. Geosyntec recommended that additional soil sampling be conducted at the Site in an effort to more effectively refine impacted areas for potential follow up remedial activities.

In March 2016, a SPT/HSA drill rig was utilized to install monitoring wells MW-23 and DW-04. In March and April 2016, Geosyntec conducted groundwater sampling activities with water level measurements and a top-of-casing (TOC) survey relative to previously obtained TOC elevations at monitoring wells CW-8, DW-2, MW-10R, MW-11R, MW-14, MW-19R, MW-7, MW-8, MW-9R, CW-1, CW-3, CW-4, CW-5, CW-6, CW-9, MW-2, MW-20, MW-5R, MW-6, CW-2, DW-1R, DW-4, MW-15, MW-21R, and MW-23 (**Figure 2**). Samples from these monitoring wells were analyzed for BTEX/MTBE by EPA Method 8260, PAHs by EPA Method 8270, and TRPH by the FLPRO method. The groundwater samples collected from monitoring well CW-8 and MW-11R were analyzed for natural attenuation parameters: nitrate and sulfate by EPA Method 300; phosphate by EPA Method 365.3; and iron by method 6010. Additionally, the CW-8 groundwater sample was also analyzed for the used oil group parameters according to Chapter 62-780 Florida Administrative Code (FAC).

The groundwater analytical results indicated the presence of petroleum impacted groundwater at multiple locations at the Site. Benzene, ethylbenzene, total xylenes, 1-methylnaphthalene, 2-methylnaphthalene, benzo(b) fluoranthene, indeno (1,2,3-cd) pyrene, TRPH and dissolved iron were detected at concentrations exceeding their respective groundwater cleanup target levels

(GCTLs). Naphthalene (557 µg/L) was observed to exceed the Natural Attenuation Default Concentration (NADC) of 140 µg/L at four sampling locations (CW-8, MW-19R, CW-9, and MW-21R). No other analyzed constituents were detected above GCTLs. Geosyntec recommended that additional natural attenuation sampling was necessary to provide further interpretation of the data.

Based on results of the soil and groundwater assessment performed in March and April 2016, Geosyntec submitted a Task 3 Site Assessment Report (SAR) indicating that pursuant to Chapter 62-780, FAC, NAM was not recommended as a remedy to address remaining groundwater contamination at the Site, and that additional remediation work may be warranted. Additionally, it was recommended that additional testing of groundwater and soil in proximity to monitoring wells MW-19/ MW-21R and CW-8/CW-9, as well as smear zone material, be performed in order to effectively design an AS/SVE system to treat the potential source area.

In a 5 August 2016 review letter, Miami Dade County's Department of Regulatory and Economic Resources (DERM), on behalf of FDEP, accepted the Task 3 SAR and indicated that additional groundwater and soil delineation was required at the Site.

SITE HYDROGEOLOGY

The August 1991 Contamination Assessment Report (CAR) for the Site, prepared by Blasland, Bouck & Lee, described the onsite lithology which was obtained from lithologic profiles created from installation of six monitoring wells and ten soil borings at the Site. Site lithology was described as "fine-grained white to light gray sand" from approximately one to 5 feet below land surface (ft BLS), "white to light gray, sandy, oolitic limestone" from approximately 5 to 7 ft BLS, "white to beige to light gray, fine-grained sand" from approximately 7 to 30 ft BLS, and at approximately 30.5 ft BLS, "dense white to beige, oolitic limestone containing minor marine mollusk fossils" was encountered. The CAR also reported that the water table was encountered at an average depth of approximately 10 ft BLS with a reported groundwater gradient direction to the west.

In March 2016, Geosyntec collected groundwater level measurements at monitoring wells CW-8, DW-2, MW-10R, MW-11R, MW-14, MW-19R, MW-7, MW-8, MW-9R, CW-1, CW-3, CW-4, CW-5, CW-6, CW-9, MW-2, MW-20, MW-5R, MW-6, CW-2, DW-1R, DW-4, MW-15, MW-21R, and MW-23 (**Figure 2**) relative to an arbitrary datum. The data from the March 2016 sampling event was used to generate a groundwater flow contour map that indicated the groundwater in the surficial aquifer was flowing generally toward the south.

DEPTH TO GROUNDWATER MEASUREMENT COLLECTION

As part of the October 2017 groundwater sampling event, Geosyntec collected depth to water (DTW) measurements from existing and newly installed groundwater monitoring wells prior to groundwater sample collection in accordance with the sample schedule provided by DERM. DTW was measured relative to the TOC to the nearest 0.01 foot using an electronic water-level indicator prior to initiation of well purging activities. The water-level indicator was decontaminated using liquinox between each measurement collection. Inferred groundwater flow direction, based on calculated groundwater elevations from the shallow wells sampled as part of the October 2017 event, appears to be south/southwest under a relatively low gradient. Groundwater elevation measurements from the October 2017 groundwater sampling event are illustrated on **Figure 3**. The DTW field measurement form is included in **Attachment A**.

SOIL SAMPLING

On 3 October 2017, Geosyntec mobilized to the Site to observe the advancement of seven (7) soil borings in accordance with Task 2 of Order No. B0163F. Soil boring locations are illustrated on **Figure 2**. Soil samples were completed to 10 ft BLS, as directed by DERM. Soil samples were collected using a hand auger from ground surface to 4 ft BLS and from 4 ft BLS to 10 ft BLS utilizing a Geoprobe direct push technology (DPT) drill rig. Collected soil samples were screened with an OVA equipped with a photoionization detector (OVA/PID) using the jar-head space method.

In accordance with Task 2 of Order No. B0163F, soil samples were collected from the following intervals:

- SB-PB1, SB-PB-2, and SB-PB-3 soil samples were collected from the 0-2, 2-4, 4-6, 6-8, and 8-10 ft BLS intervals;
- SB-CW-9, SB-CW-8, and SB-DIN soil samples were collected from 6-8 and 8-10 ft BLS; and
- SB-MW-C soil samples were collected from 8-10 ft BLS¹.

¹ In accordance with the Task 02 scope of work provided to Geosyntec, vadose zone soil sampling was the focus of the soil assessment, assuming the groundwater table was to be encountered at approximately 10 ft BLS. However, the groundwater table was observed at approximately 8 ft BLS at the SB-PB-2 location. As such, the 8-10 ft BLS interval was not analyzed from this location.

Collected soil samples were submitted for laboratory analysis at a National Environmental Laboratory Accreditation Program (NELAP)-approved, fixed-base laboratory for benzene, toluene, ethylbenzene, xylenes and methyl tertiary butyl ether (collectively referred to as “BTEX/MTBE”) using EPA Method 8260B, PAHs using EPA Method 8270C SIM, and TRPH using the FL-PRO Method. Completed soil borings were backfilled with clean, silica sand, following sampling, and completed with surface patches to match the existing surface as applicable.

Lithologic observations and OVA readings from soil boring completion are summarized in **Table 1** and illustrated on **Figure 4A**. OVA readings from the vadose zone assessment ranged from 0.0 to 4.3 parts per million (ppm)². Soil boring logs and the field instrument calibration form are included in **Attachment A**. Laboratory analytical reports and chain of custody forms are included in **Attachment B**.

Analytical results from soil samples are summarized in **Tables 2A through 2D**. Additionally, soil analytical results are illustrated on **Figures 4A through 4D**. Laboratory analytical reports from Geosyntec’s sampling efforts are included in **Attachment B**.

Results of the October 2017 soil sampling indicated positive detections of TRPHs at concentrations below applicable SCTLs in soil samples collected from SB-PB1 (6-8), SB-PB2, and SB-PB3 with concentrations of 6.5 milligrams per kilogram (mg/kg), 3.2 I mg/kg, 81.1 mg/kg and 4.6 mg/kg, respectively. Benzo(a)pyrene was detected at SB-PB3 (0-2 ft BLS) and SB-PB3 (2-4 ft BLS) above the Residential SCTL (R-SCTL) at concentrations of 0.88 mg/kg and 0.13 mg/kg, respectively³. The calculated BaPTEQ for SB-PB3 (0-2) and SB-PB3 (2-4) exhibited concentrations of 1.2 mg/kg and 0.17 (both exceeding the R-SCTL), respectively. The BaPTEQ calculation sheets are included in **Attachment C**. Positive detections of benzo(a)anthracene, benzo(b)fluoranthene, benzo(k)fluoranthene, chrysene, and indeno(1,2,3-cd)pyrene were observed at SB-PB3 (0-2 and 2-4 ft BLS) below applicable SCTL. Benzo(b)fluoranthene, benzo(k)fluoranthene, and chrysene were also observed at SB-PB3 (6-8 ft BLS); however, these were also below applicable SCTLs.

² Geosyntec contacted the DERM project manager, Vishal Katoch, to provide an update of these field observations on 6 October 2017. As per Mr. Katoch’s instructions, soil samples collected from SB-PB-2 from the 8-10 ft BLS interval were not analyzed as these were observed to have been below the groundwater table (i.e. saturated samples), and therefore not reflective of soil conditions.

³ As detailed in the University of Florida’s August 1, 2017 “Review of benzo(a)pyrene ASCTLs in letters dated February 10 and May 11, 2017” which is addressed to FDEP. Please note that we interpret from this letter that a 3.1 mg/kg I-SCTL for benzo(a)pyrene (BAP) will also apply to Total Benzo[a]pyrene Equivalents (BAPEQ).

Based on these soil results, Geosyntec recommended an additional soil boring in the vicinity of SB-PB2 to evaluate PAH impacts in soil at the Site in accordance with Chapter 62-780 F.A.C. FDEP concurred with this evaluation in correspondence dated 19 December 2017 and authorized additional Scope of Work (SOW) for Task 3 in order to confirm the presence of PAH contamination in the soils at SB-PB-3 (0-2 and 2-4 ft BLS). On 12 April 2018, Geosyntec collected two additional discrete samples, from the same intervals as previously collected and each sample location being completed within one foot of the soil boring location SB-PB-3. Collected soil samples were analyzed for PAHs. Follow-up soil boring locations are illustrated on **Figure 2** and carcinogenic PAH analytical results are illustrated on **Figure 4D**.

Results of the April 2018 follow-up soil sampling indicated positive detections of benzo(a)pyrene at GEO-PB-302 (0-2 ft BLS) at a concentration of 1.1 mg/kg, and at GEO-PB-303 (0-2 ft BLS) with a concentration of 0.33 mg/kg both above the R-SCTL. Detections of benzo(a)anthracene at GEO-PB-302 (0-2 ft BLS) exhibited a concentration of 0.94 mg/kg (exceeding the leachability based on groundwater criteria limits). The calculated BaPTEQ for GEO-PB-302 (0-2 ft BLS) and GEO-PB-303 (0-2 ft BLS) exhibited concentrations of 1.7 mg/kg and 0.5 mg/kg (both exceeding the R-SCTL), respectively. The BaPTEQ calculation sheets are included in **Attachment C**. Positive detections of benzo(b)fluoranthene, benzo(k)fluoranthene, chrysene, dibenzo(a,h)anthracene and indeno(1,2,3-cd)pyrene were observed at GEO-PB-302 (0-2 ft BLS) below applicable SCTLs. Benzo(a)anthracene, benzo(b)fluoranthene, benzo(k)fluoranthene, chrysene, dibenzo(a,h)anthracene and indeno(1,2,3-cd)pyrene were also observed at GEO-PB-303 (0-2 ft BLS); however, these were also below applicable SCTLs.

GROUNDWATER SAMPLING

On 3 October 2017, Geosyntec observed the installation of three shallow groundwater monitoring wells. Two of the newly installed groundwater monitoring wells (MW-OS1 and MW-OS2) were installed offsite and one well, (MW-C) was installed as replacement well at a previously assessed onsite location. Monitoring well locations are illustrated on **Figure 2**. Well construction details for installed wells are included on **Table 3**. Well Construction Logs are included in **Attachment A**.

Groundwater sampling activities were performed in general accordance with FDEP Standard Operating Procedures (SOP) 001/01 effective date July 2014. Collected groundwater samples were analyzed for BTEX/MTBE using EPA Method 8260B, PAHs using EPA Method 8270C SIM, and TRPH using the FL-PRO Method. Groundwater Sampling Logs and Water Quality Instrument Calibration Forms are included with the field notes in **Attachment A**. Analytical

results from groundwater samples are summarized in **Tables 4A and 4B** and illustrated on **Figures 5A through 5D**. Laboratory analytical reports from Geosyntec's sampling efforts are included in **Attachment B**. Groundwater elevation measurements collected prior to well purging are included in **Table 5**.

Results of the October 2017 groundwater sampling indicated that benzene was observed in groundwater samples collected from CW-4, CW-7, CW-8, MW-2, MW-19R, and MW-C. Benzene concentrations observed in groundwater samples from CW-7 and MW-19R exceeded the GCTL at concentrations of 4.9 micrograms per liter ($\mu\text{g/L}$) and 9.1 $\mu\text{g/L}$, respectively.

Ethylbenzene was observed in groundwater samples collected from CW-7, CW-8, MW-2, MW-21R, MW-19R, and MW-C. Groundwater concentrations of ethylbenzene exceeded the GCTL (30 $\mu\text{g/L}$) at samples collected from monitoring wells CW-8 (44.8 $\mu\text{g/L}$), MW-2 (53.8 $\mu\text{g/L}$), MW-21R (179 $\mu\text{g/L}$), MW-19R (66.4 $\mu\text{g/L}$), and MW-C (53.6 $\mu\text{g/L}$).

Total xylenes were observed in groundwater samples collected from CW-7, CW-8, MW-2, MW-21R, MW-19R, and MW-C. Groundwater concentrations of total xylenes exceeded the GCTL (20 $\mu\text{g/L}$) at samples collected from monitoring wells CW-8 (181 $\mu\text{g/L}$) and MW-21R (70.6 $\mu\text{g/L}$).

Positive detection of total lead was observed in groundwater samples collected from MW-2, MW-21R, MW-19R, and MW-C. Groundwater concentrations for total lead exceeded the GCTL (15 $\mu\text{g/L}$) in the sample collected from monitoring well MW-2 (17.5 $\mu\text{g/L}$).

Positive detections of naphthalene were observed in groundwater samples collected from CW-6, CW-8, MW-2, MW-21R, MW-19R, and MW-C. Groundwater concentrations for naphthalene exceeded the GCTL (14 $\mu\text{g/L}$) at samples collected from monitoring wells MW-21R (78.0 $\mu\text{g/L}$), CW-8 (146 $\mu\text{g/L}$), MW-2 (256 $\mu\text{g/L}$), MW-19R (331 $\mu\text{g/L}$), and MW-C (259 $\mu\text{g/L}$). Naphthalene concentrations observed at CW-8, MW-2, MW-19R, and MW-C also exceed the NADC of 140 $\mu\text{g/L}$.

Positive detections of 1-methylnaphthalene were observed in groundwater samples collected from CW-6, CW-8, MW-2, MW-21R, MW-19R, and MW-C. Groundwater concentrations for 1-methylnaphthalene exceeded the GCTL (28 $\mu\text{g/L}$) at samples collected from monitoring wells CW-8 (30.4 $\mu\text{g/L}$), MW-2 (64.4 $\mu\text{g/L}$), MW-19R (65.8 $\mu\text{g/L}$), and MW-C (162 $\mu\text{g/L}$).

Positive detections of 2-methylnaphthalene were observed in groundwater samples collected from CW-6, CW-8, MW-2, MW-21R, MW-OS1, MW-19R, and MW-C. Groundwater concentrations for 2-methylnaphthalene exceeded the GCTL (28 $\mu\text{g/L}$) at samples collected from monitoring

wells CW-6 (34.7 µg/L), CW-8 (46.4 µg/L), MW-2 (119 µg/L), MW-21R (29.5 µg/L), MW-19R (138 µg/L), and MW-C (410 µg/L). 1-methylnaphthalene concentrations at MW-C also exceeded the NADC of 280 µg/L.

The two newly installed offsite wells, MW-OS1 and MW-OS2, did not exhibit groundwater concentrations above applicable GCTLs. Additionally, groundwater sampling collection in the deep onsite monitoring wells (DW-1R, DW-2, and DW-3) did not reveal detections of BTEX/MTBE, PAH, nor TRPH.

In correspondence dated 19 December 2017, DERM authorized additional SOW for assessment for Task 3 to confirm offsite delineation of groundwater impacts. On 12 April 2018, Geosyntec observed the installation of two, 2-inch shallow monitoring wells offsite, screened from 7-17 feet below land surface (FT BLS) as shown in **Figure 2**. Monitoring well MW-OS-3, was installed approximately 15 feet east of MW-C and MW-OS-4, was installed approximately 20 feet east-northeast of MW-OS-3.

On 17 April 2018, Geosyntec collected groundwater samples from MW-OS-3, MW-OS-4, TMW and DW-4 and were analyzed for BTEX/MTBE using EPA Method 8260B, PAHs using EPA Method 8270C SIM, and TRPH using the FL-PRO Method. Analytical results of the April 2018 groundwater sampling indicated that no exceedances of BTEX/MTBE, PAHs, nor TRPH were observed at concentrations above corresponding GCTLs.

CONCLUSIONS & RECOMMENDATIONS

Based upon the field observations and laboratory analytical reports from Geosyntec's October 2017 and April 2018 soil and groundwater sampling events conducted as part of the investigation relating to December 1988 and January 1993 discharges of petroleum products at the Site and Chapter 62-780 of the Florida Administrative Code (FAC), Geosyntec presents the following conclusions:

- The Site comprises an active gasoline fueling station and is in a highly commercialized area.
- Groundwater flow direction may be influenced by the Cutler Drain Canal (C-100 A), located approximately ¼-mile south of the Site; thus, it is anticipated that shallow groundwater flows generally toward the south/southwest.
- Results from the October 2017 and April 2018 soil sampling indicated the presence of benzo(a)pyrene and BaPTEQ at concentrations above the R-SCTL [GEO-PB-303 (0-2), SB-PB3 (0-2), GEO-PB-302 (0-2) and SB-PB3 (2-4)] at the Site. Based on available PAH

analytical results in soils, the previous excavation activities performed by others during November/December 1992 and July 2009 in the general vicinity of the 1961 and 1973 tank pit locations, and the observed vertical and horizontal distribution of PAH soil exceedances, Geosyntec cannot directly correlate the observed, surficial soil PAH impacts to the reported discharges at the Site. This is further supported based on the relative distance of soil sample locations exhibiting PAH exceedances to the tank farm locations, as well as the vertical contaminant distribution (i.e. observed impacts are primarily in 0-2 ft BLS soil samples which are located approximately 25 feet from the historical tank farm area). As such, the observed benzo(a)pyrene and BaPTEQ concentrations in the 0-2 and 2-4 ft BLS intervals may likely be related to anthropogenic activities, as the above referenced soil sampling locations are adjacent to the roadway. Finally, the observed BaPTEQ soil exceedances appear to be relatively low in concentration and do not exceed the Industrial SCTL (I-SCTL) in accordance with the University of Florida's August 1, 2017 correspondence to FDEP titled "Review of benzo(a)pyrene ASCTLs in letters dated February 10 and May 11, 2017."

- Results from the October 2017 and April 2018 groundwater sampling indicates that groundwater concentrations of BTEX/MTBE, PAHs and TRPHs were not detected in offsite samples above their respective GCTLs, providing horizontal delineation of groundwater impacts.
- Results from the October 2017 groundwater sampling of the deep onsite monitoring wells (DW-1R, DW-2, and DW-3) did not indicate detections of BTEX/MTBE, PAH, or TRPH at concentrations above corresponding GCTLs, providing vertical delineation of groundwater impacts.

Based on these observations, Geosyntec concludes that groundwater assessment of the above detailed petroleum releases has been adequately completed in accordance with Chapter 62-780 F.A.C. However, given the limited soil impacts observed in the southeastern portion of the property (e.g. SB-PB-3, SB-PB-302, and SB-PB-303), it does not appear that delineation of observed soil impacts has been achieved in accordance with Ch. 62-780 F.A.C. Yet, given the conditions surrounding the observed impacts (e.g. contaminant distribution and proximity to anthropogenic sources), it is not definitive that the observed impacts are resultant of historical petroleum releases. Given the current Priority Score for Contamination Cleanup (45), Geosyntec recommends advancement of the Site to active remediation via air sparge/ soil vapor extraction, or similar/alternative means.

Mr. Vishal Katoch
5 July 2018
Page 11

Geosyntec[®]
consultants

CLOSING

We look forward to your review of this report. Please feel free to contact the undersigned if you have any questions or need any additional information.

Sincerely,
Geosyntec Consultants



Digitally signed
by William R
Burke
Date:
2018.07.05
15:41:43 -05'00'

William R. Burke, P.G.
Florida Professional Geologist License No. 2911
900 Broken Sound Pkwy, Suite 200
Boca Raton, Florida 33487
Geosyntec Consultants, Inc.
Telephone: (561) 995-0900

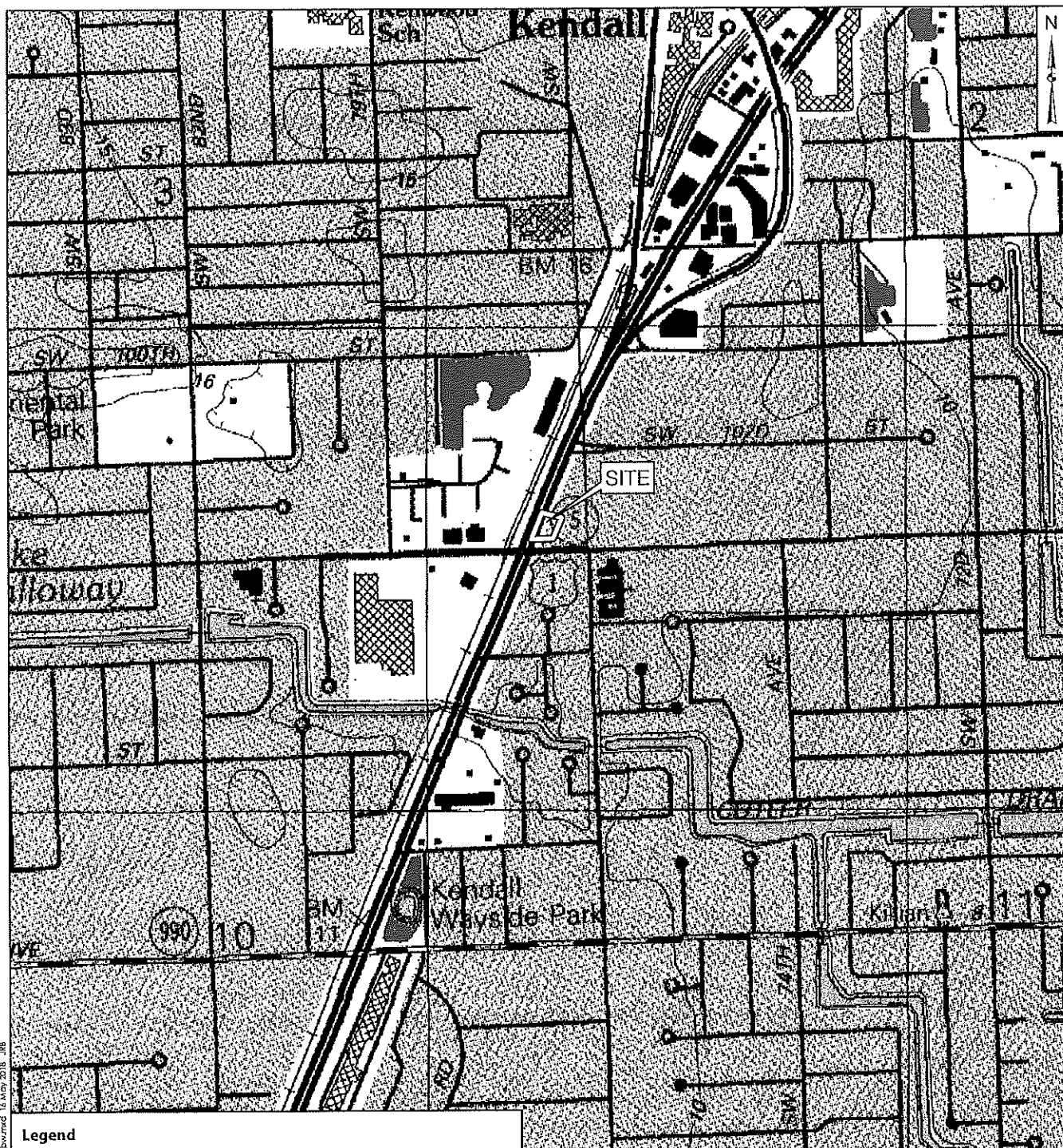
Reviewed by:

A handwritten signature in black ink, appearing to read "William N. Ware".

William N. Ware, P.G.(FL)
Senior Geologist

Attachments:
Figures
Tables

FIGURES



Legend

South Miami, FLA
25080-F3-TF-024
1988
4935 III NE - Series V847

Notes:

1. FDOH wells were obtained from the Florida Department of Health (FDOH) Bureau of Water Programs Well-Sampling-Surveys website on 04 May 2016.
2. FDOH facilities were obtained from FDOH Well-Sampling-Surveys website on 04 May 2016.
3. Section 3, Township 55S, and Range 40E.
4. Source of South Miami, FL USGS 7.5 Minute Quadrangle: Florida Department of Environmental Protection, Land Boundary Information System (LABINS).

1,000 500 0 1,000 Feet

Site Location Map

7-Eleven Store #37580
10345 South Dixie Highway
Miami, FL

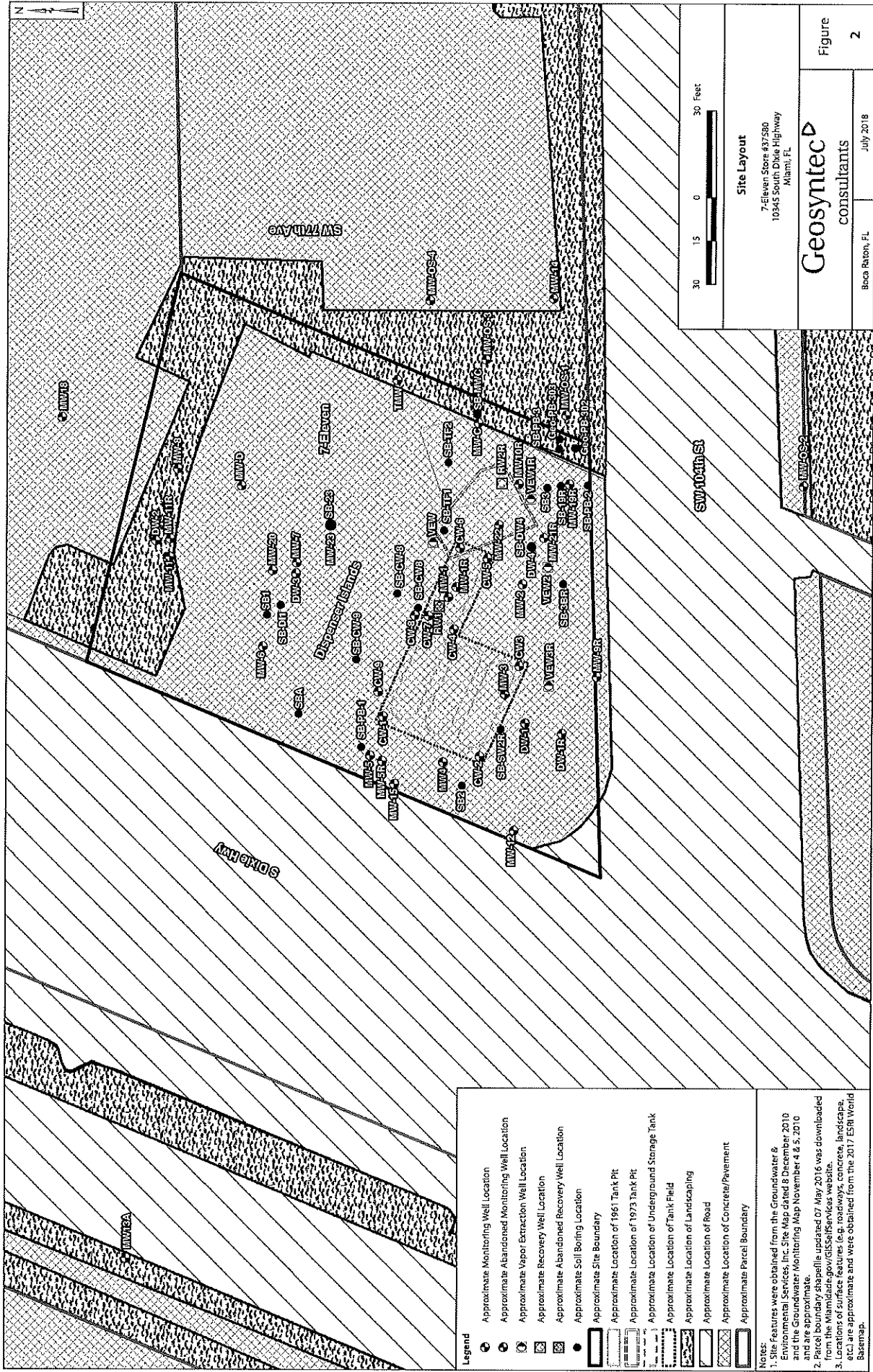
Geosyntec[®]
consultants

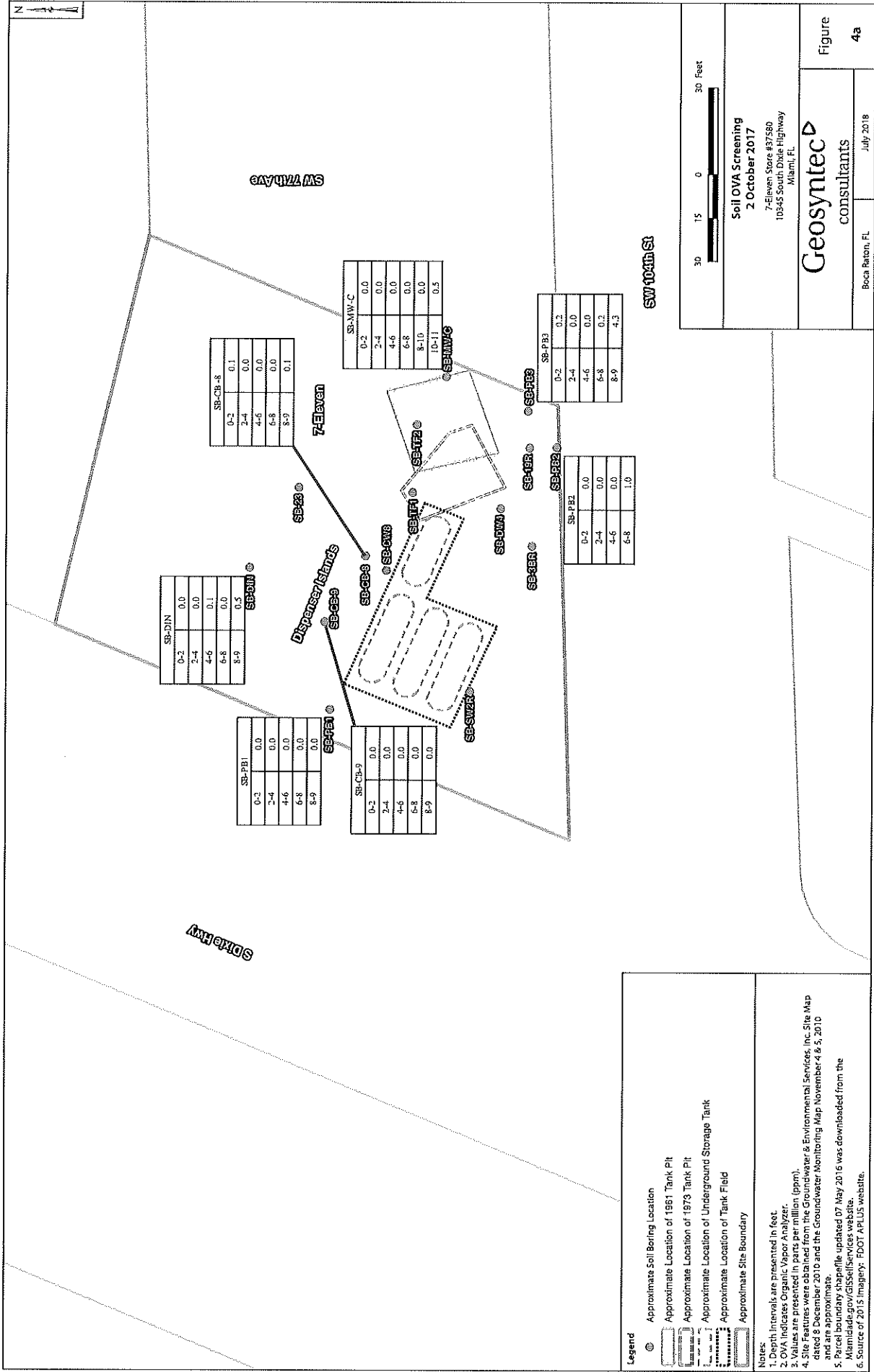
Boca Raton, FL

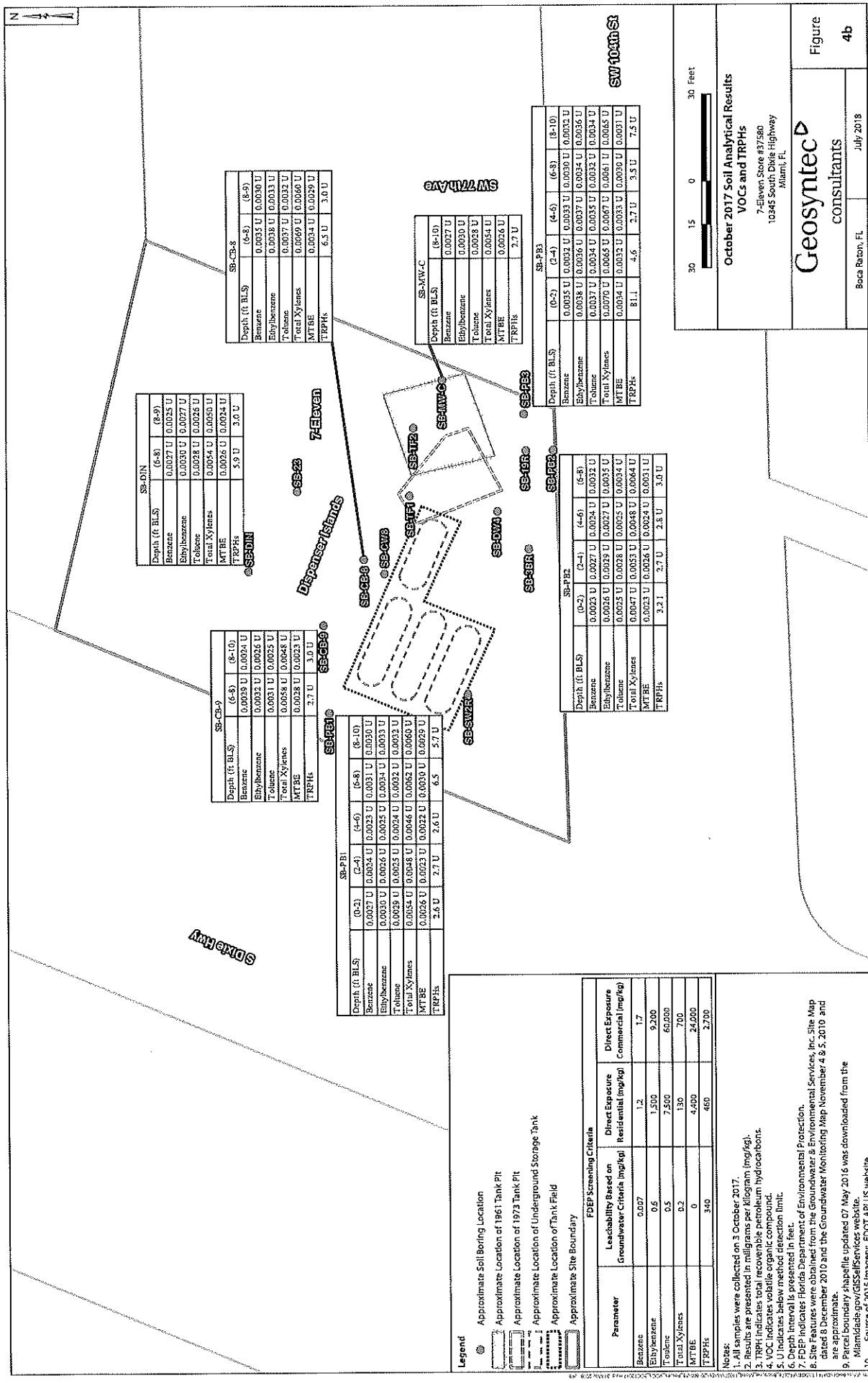
July 2018

Figure

1







October 2017 Soil Analytical Results
VOCs and TRPHs

7-Eleven Store #37580
10345 South Dixie Highway
Miami, FL

Geosyntec
consultants

Boca Raton, FL July 2018

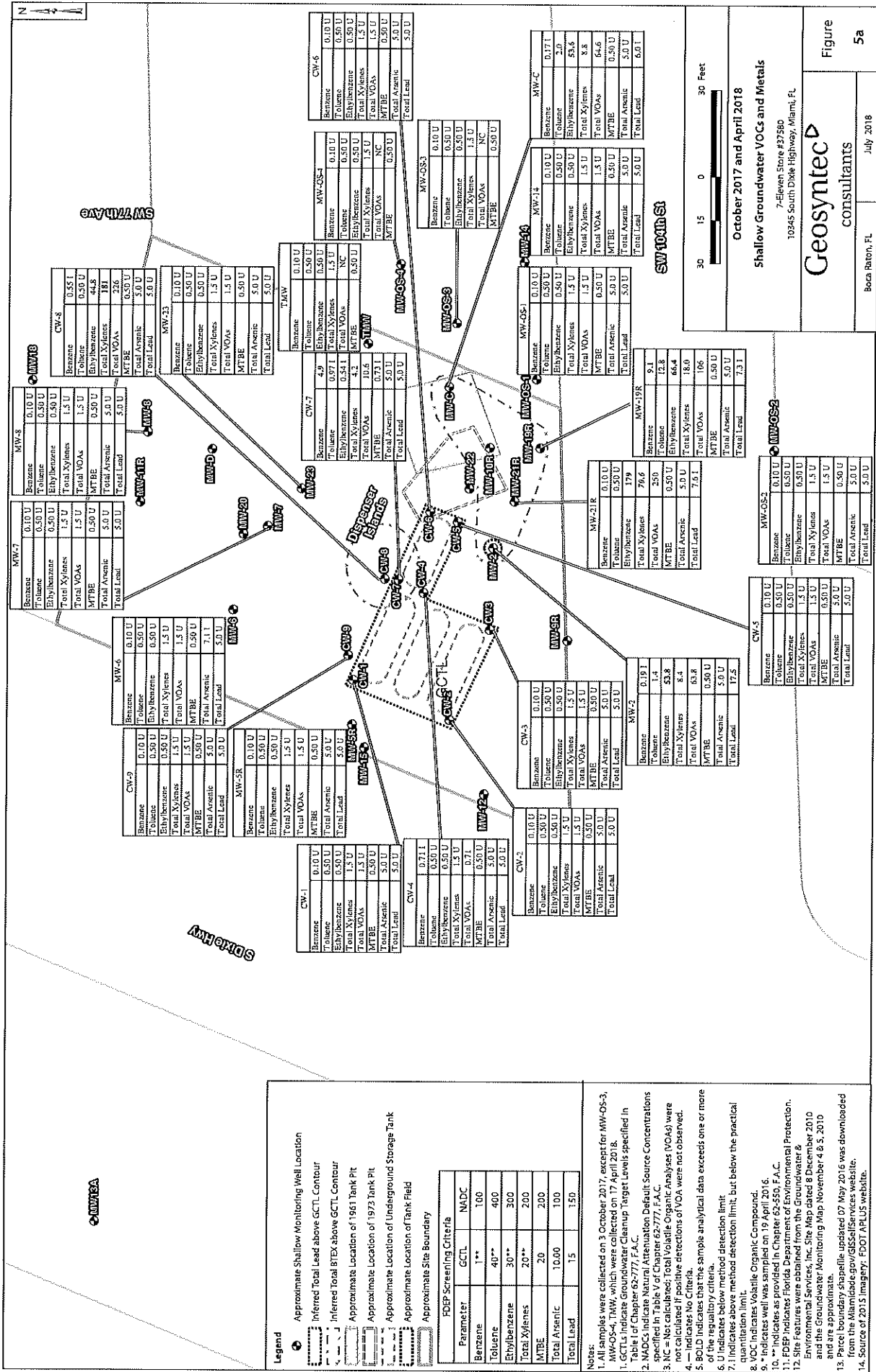
Figure
4b



- Notes:
1. All samples were collected on 3 October 2017.
 2. Results are presented in milligrams per kilogram (mg/kg).
 3. TRPH indicates total recoverable petroleum hydrocarbons.
 4. VOC indicates volatile organic compound.
 5. U indicates below method detection limit.
 6. Depth interval is presented in feet.
 7. FDEP indicates Florida Department of Environmental Protection.
 8. Site features were obtained from the Groundwater & Environmental Services, Inc. Site Map dated 8 December 2010 and the Groundwater Monitoring Map November 4 & 5, 2010 and are approximate.
 9. Parcel boundary shapefile updated 07 May 2016 was downloaded from the Miamiade.gov/GIS/Services website.
 10. Source of 2015 imagery: FDOT APLUS website.

| Parameter | FDEP Screening Criteria | |
|---------------|--|------------------------------------|
| | Leachability Based on Groundwater Criteria (mg/kg) | Direct Exposure Commercial (mg/kg) |
| Benzene | 0.007 | 1.7 |
| Ethylbenzene | 0.6 | 9,200 |
| Toluene | 0.5 | 2,500 |
| Total Xylenes | 0.2 | 130 |
| MTBE | 0 | 4,600 |
| TRPHs | 340 | 2,700 |





October 2017 and April 2018

Shallow Groundwater VOCs and Metals

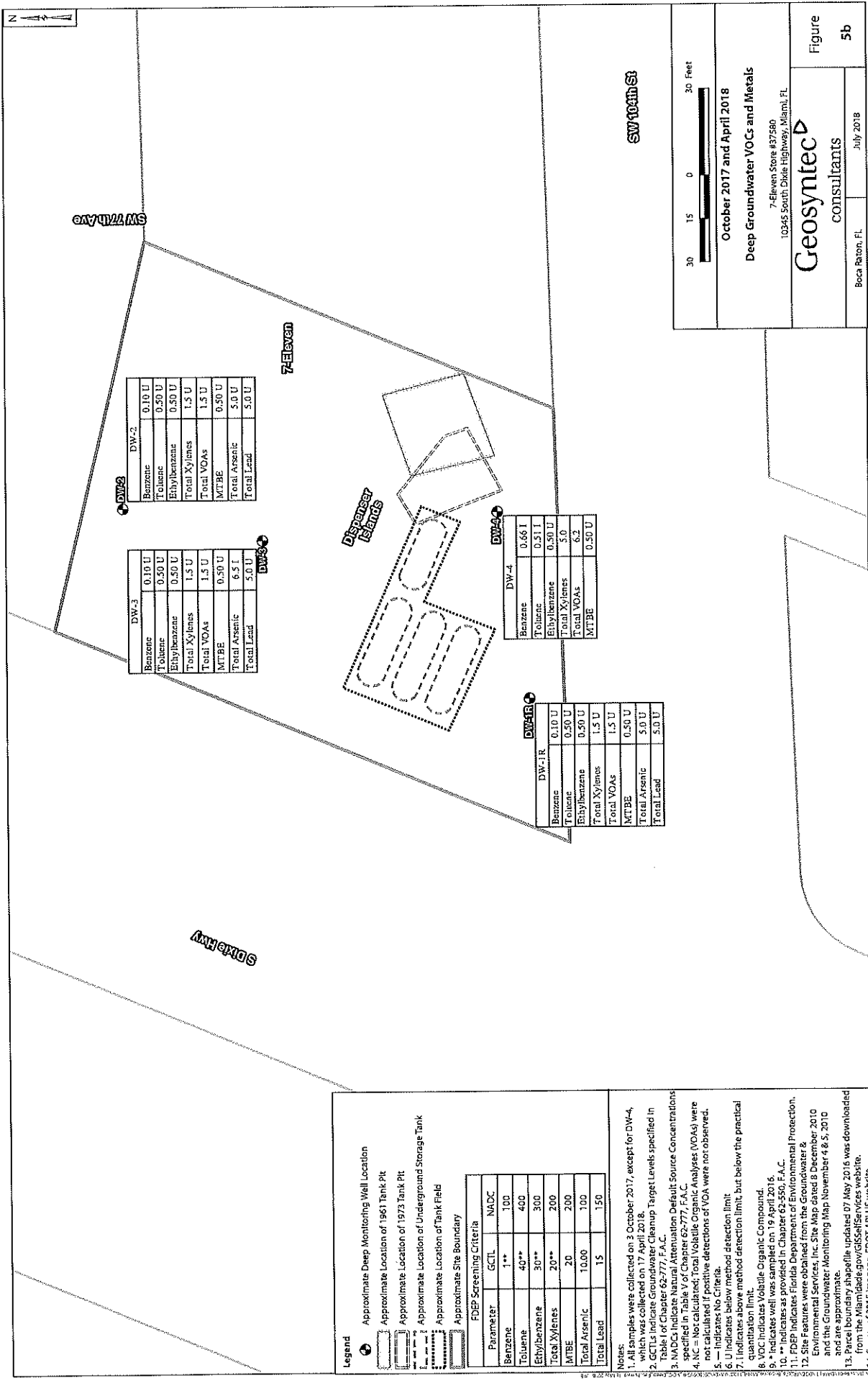
7-Eleven Store #37580
10945 South Dixie Highway, Miami, FL

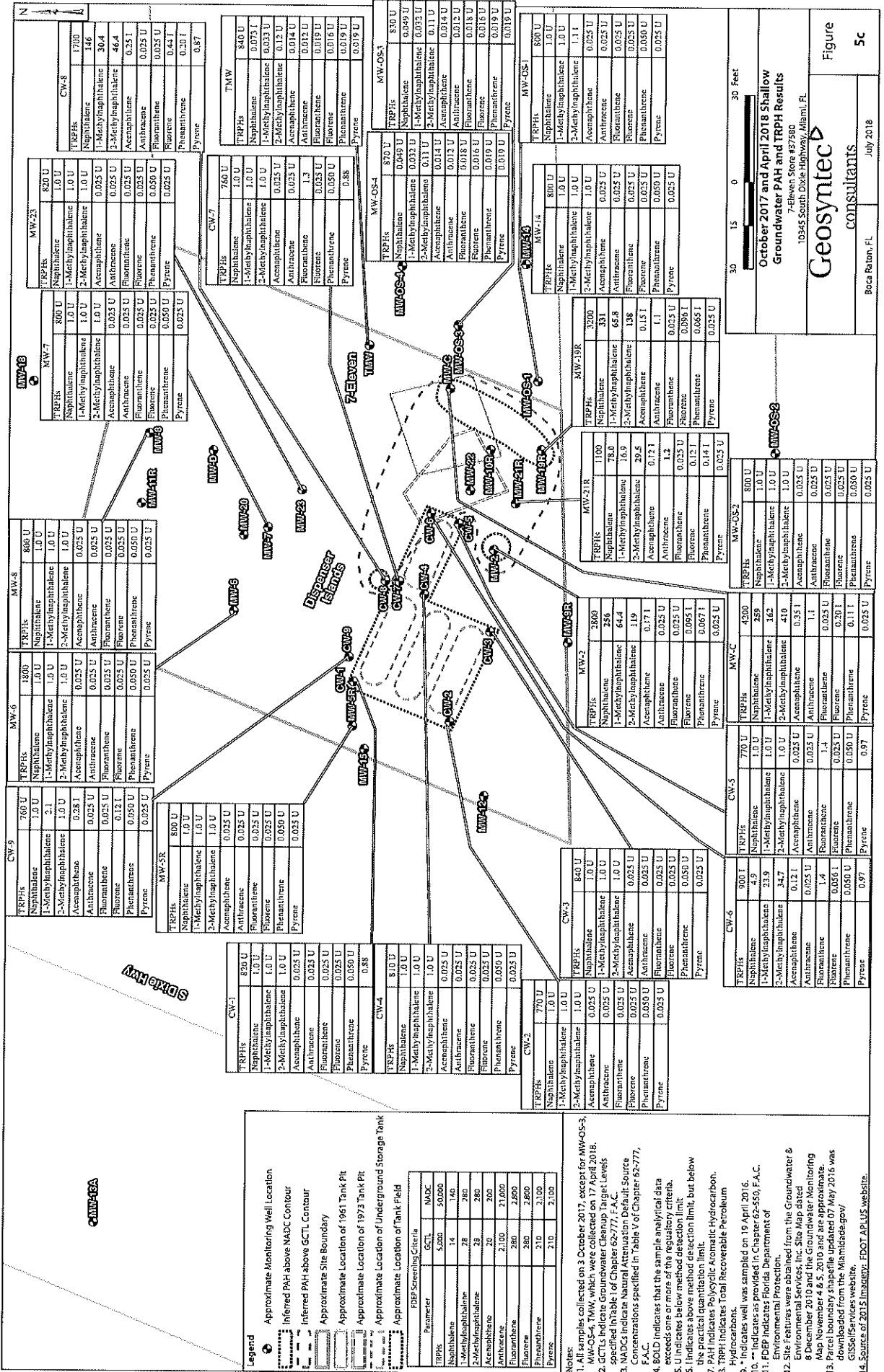
Geosyntec

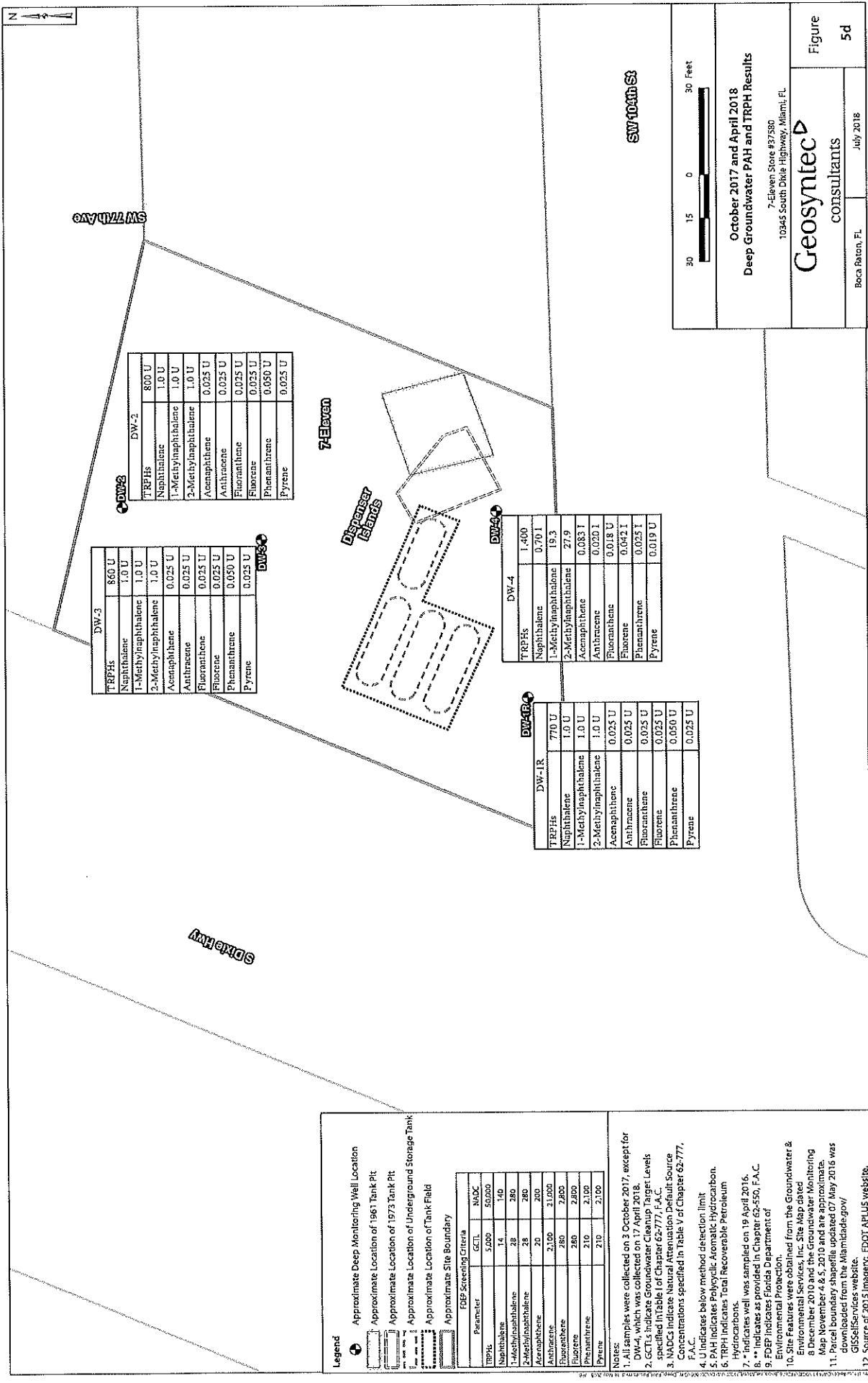
consultants

Boca Raton, FL July 2018

Figure 5a









EE&G Environmental Services, LLC

5751 Miami Lakes Drive
Miami Lakes, Florida 33014
Tel: (305) 374-8300
Fax: (305) 374-9004

January 16, 2014
EE&G Project No. 2012-3134



Mr. Wilbur Mayorga, P.E.
Miami-Dade County Department of Regulation & Economic Resources
Division of Environmental Resources Management
701 Northwest 1st Court, Suite 400
Miami, FL 33136-3912

Subject: Natural Attenuation Monitoring Plan – 1st Quarter; Year 1
Chevron #202666 (a.k.a. Bird Road Chevron)
Bird Road - 7625 S.W. 40 Street, Miami, FL 33155
DERM Facility ID No. UT-0650 / File No. 4132
FDEP Facility ID No. 138504531

Dear Mr. Mayorga:

EE&G Environmental Services, LLC (EE&G) was retained by the property owner (Bird Road Station, Corp.) to implement the Natural Attenuation Monitoring Plan (NAMP), which was approved by the Miami-Dade County Division of Environmental Resources Management (DERM) on October 29, 2013. A copy of the NAMP approved letter is provided as **Attachment A**.

Prior to initiating NAM sampling activities, EE&G supervised two independent pump-out events from monitoring wells MW-4 and MW-4R. The pump-outs were conducted at the request of the insurance company on November 11, 2013 and November 26, 2013, during which approximately 5,800-gallons of petroleum-affected groundwater was recovered and removed from the site for proper disposal. A copy of the disposal manifests is provided in **Attachment B**.

On December 11, 2013, EE&G collected groundwater samples from three monitoring wells, labeled MW-1R, MW-3R, and MW-4R. Monitoring well, MW-4R, was re-sampled on December 23, 2013, due to an initial benzene concentration which exceeded the action level 50 micrograms per liter (ug/L). The groundwater samples were collected in accordance with the FDEP's Standard Operating Procedures (SOPs), per Chapter 62-160, Florida Administrative Code (FAC). Groundwater samples were transported to Florida-Spectrum Environmental Services, Inc., a National Environmental Laboratory Accreditation Conference (NELAC) certified laboratory.

Groundwater samples from the three monitoring wells were analyzed for Volatile Organic Aromatics (VOAs) by EPA Method 8260. Groundwater sampling data is summarized in **Table 1** and **Figure 1**. Laboratory data, chain of custody, and groundwater logs are provided in **Attachment C**. A site map illustrating the inferred extent of petroleum-affected groundwater is also provided in **Figure 1**. The groundwater elevation results are summarized in **Table 2** and **Figure 2**. The following is a discussion of the 1st Quarter, Year 1 groundwater sampling results:

- Benzene was the primary contaminant of concern identified. Benzene was initially detected at 274 micrograms per liter (ug/L) in the source well, MW-4R, which exceeded both the 1.0 ug/L Groundwater Cleanup Target Level (GCTL) and the 100 ug/L Natural Attenuation Source Default Concentration (NADSC). The MW-4R confirmation sample detected benzene at 307 ug/L, which still exceeded both GCTLs and NADSCs. Benzene was also detected in MW-1R at 17.2 ug/L and in MW-3R at 18.5 ug/L, both of which exceeded the 1.0 ug/L GCTL, but was below the 100 ug/L NADSC.

- A total xylenes concentration was initially detected at 31.4 ug/L in the source well, MW-4R, which exceeded the 20 ug/L GCTL, but was below the 200 ug/L NADSC. The MW-4R confirmation sample detected total xylenes at 7.95 ug/L, which was below the GCTL.
- All other VOA constituents tested were either below laboratory method reporting limits and/or below GCTLs.

CONCLUSIONS & RECOMMENDATIONS

Based on a review of the previous assessment findings, it appears that the original discharge remains adequately delineated within the boundaries of the property. While benzene exceeded the NADSC in MW-4R and the GCTLs in MW-1R and MW-3R, it did not exceed the original March 2012 sampling results.

EE&G recommends the continuation of the NAMP as outlined in the October 29, 2013 DERM NAMP approval letter. The 2nd quarterly sampling event will be scheduled for the week of March 10, 2014. A 2nd Quarter NAM Report will be submitted to DERM by April 15, 2014.

Additionally, monitoring well abandonments were not scheduled during this quarterly event. A monitoring well abandonment strategy will be determined after further groundwater monitoring has been performed.

Sincerely,

David Story
Project Geologist
EE&G

Professional Geologist Certification:

I, Craig C. Clevenger, P.G. #1666, certify that I currently hold an active license in the state of Florida and am competent through education and experience to provide the geological consulting services documented in the aforementioned NAMP. I further certify that this report meets the requirements of Chapter 62-870, FAC for Natural Attenuation, and was prepared under my direction. Moreover, I certify that EE&G holds an active certificate of authorization #GB483 to provide geological services in the state of Florida.

Craig C. Clevenger, P.G. #1666
January 17, 2014
Date

Cc:
Mr. Otto Fresneda
Bird Road Station, Corp.
7625 Southwest 40th Street
Miami, Florida 33155

FIGURES

| MW-4 | | | | | MW-4R | | | | |
|------------|------------|------------|-------------|--------------|-------------|-------------|-------------|------------|--|
| 3-19-12 | 3-30-12 | 7-10-12 | 8-10-12 | 9-17-12 | 11-28-12 | 8-20-13 | 12-11-13 | 12-23-13 | |
| 307 | 364 | 150 | 27.3 | 19.1 | 185 | 60.1 | 274 | 307 | |
| 16.6 | 9.0 | 3.15 | 1.48 | 3.48 | 20.5 | 1.54 | 23.7 | 10.2 | |
| 0.42 U | U | 1.16 | 4.46 | 6.28 | 0.08 U | 0.08 U | 0.460 | 0.042 U | |
| 18.75 | 13.61 | 8.99 | 8.91 | 20.77 | 31.6 | 3.95 | 31.4 | 7.95 | |
| 17.4 | 13.5 | 7.02 | 7.42 | 0.09 U | 0.09 U | 10.3 | 9.39 | 5.95 | |

| 8-13-12 | 8-20-13 |
|---------|---------|
| 0.03 U | 0.03 U |
| 0.04 U | 0.04 U |
| 0.08 U | 0.08 U |
| 0.25 U | 0.25 U |
| 0.09 U | 0.09 U |

| 8-13-12 | 8-20-13 |
|---------|---------|
| 0.03 U | 0.03 U |
| 0.41 | 0.04 U |
| 0.08 U | 0.08 U |
| 0.25 U | 0.25 U |
| 0.09 U | 0.09 U |

| MW-1 | | | | | MW-1R | | |
|-------------|-------------|-------------|-------------|-------------|-------------|-------------|--|
| 3-19-12 | 7-10-12 | 8-10-12 | 9-17-12 | 11-28-12 | 8-20-13 | 12-11-13 | |
| 21.3 | 18.8 | 10.2 | 12.7 | 24.7 | 0.60 | 17.2 | |
| 1.73 | 0.31 | 0.35 | 0.36 | 0.88 | 0.04 U | 0.350 | |
| 0.42 U | 1.07 | 0.08 U | 0.72 | 0.08 U | 0.08 U | 0.08 U | |
| 6.5 | 4.06 | 0.25 U | 5.16 | 2.97 | 1.01 | 2.26 | |
| 0.55 U | 2.18 | 0.09 U | 0.09 U | 0.09 U | 0.58 | 1.67 | |

| 7-10-12 | 8-20-13 |
|---------|---------|
| 0.14 U | 0.03 U |
| 0.31 U | 0.04 U |
| 0.42 U | 0.08 U |
| 1.12 U | 0.25 U |
| 0.55 U | 0.09 U |

| 8-13-12 | 9-17-12 | 11-28-12 | 8-20-13 |
|-------------|---------|----------|-------------|
| 11.3 | 0.03 U | 0.87 | 1.47 |
| 0.34 | 0.04 U | 0.04 U | 0.04 U |
| 0.08 U | 0.08 U | 0.08 U | 0.08 U |
| 2.04 | 0.25 U | 0.25 U | 0.70 |
| 5.78 | 0.09 U | 0.92 | 0.42 |

| 3-19-12 | 7-10-12 | 8-13-12 | 8-20-13 | 8-29-13 |
|-------------|---------|---------|---------|---------|
| 20.0 | 0.14 U | 0.03 U | 0.03 U | N/A |
| 1.24 | 0.31 U | 0.04 U | 0.04 U | N/A |
| 0.42 U | 0.42 U | 0.08 U | 0.08 U | N/A |
| 4.51 | 1.12 U | 0.25 U | 0.25 U | N/A |
| 0.55 U | 0.55 U | 0.09 U | 0.09 U | N/A |

| MW-3 | | | | | MW-3R | | |
|------------|------------|-------------|-------------|-------------|-------------|-------------|--|
| 3-19-12 | 3-30-12 | 7-10-12 | 8-10-12 | 11-28-12 | 8-20-13 | 12-11-13 | |
| 140 | 152 | 5.32 | 1.07 | 26.5 | 0.54 | 18.5 | |
| 7.86 | 4.60 | 0.49 | 0.21 | 3.45 | 0.45 | 0.950 | |
| 0.42 U | 0.42 U | 1.07 | 0.08 U | 0.08 U | 0.08 U | 0.08 U | |
| 13.16 | 11.54 | 4.07 | 0.42 | 8.29 | 0.47 I | 0.98 | |
| 0.55 U | 3.08 | 0.73 | 0.09 U | 0.09 U | 0.09 U | 0.08 U | |

| 7-10-12 |
|---------|
| 0.14 U |
| 0.31 U |
| 0.42 U |
| 1.12 U |
| 0.55 U |

| 3-19-12 | 7-10-12 |
|---------|---------|
| 0.14 U | 0.14 U |
| 0.31 U | 0.31 U |
| 0.42 U | 0.42 U |
| 1.59 U | 1.12 U |
| 0.55 U | 0.55 U |

| 8-13-12 |
|---------|
| 0.03 U |
| 0.04 U |
| 0.08 U |
| 0.25 U |
| 0.09 U |

PROPERTY

SW 39th TER

PARKING LOT
FOLIO # 30-4014-008-4680

GREASE TRAP
SEPTIC TANK

ROOF DRAIN PIPES

A/C's

PROPANE AST

DRIVE THRU

S/W

CONV. STORE

MW-11

MW-1R

USTs (3) 12K DWFG

MW-9

MW-2

DP-1

MW-4R

MW-7

MW-12

MW-3R

MW-10

MW-5

MW-8

MW-6

MW-13

MW-3

MW-1R

MW-9

MW-2

DP-1

MW-4R

MW-7

MW-12

MW-3R

MW-10

MW-5

MW-8

MW-6

MW-13

MW-3

MW-1R

MW-9

MW-2

DP-1

MW-4R

MW-7

MW-12

MW-3R

MW-10

MW-5

MW-8

MW-6

MW-13

MW-3

MW-1R

MW-9

MW-2

DP-1

MW-4R

MW-7

MW-12

MW-3R

MW-10

MW-5

MW-8

MW-6

MW-13

MW-3

MW-1R

MW-9

MW-2

DP-1

MW-4R

MW-7

MW-12

MW-3R

MW-10

MW-5

MW-8

MW-6

MW-13

MW-3

MW-1R

MW-9

MW-2

DP-1

MW-4R

MW-7

MW-12

MW-3R

MW-10

MW-5

MW-8

MW-6

MW-13

MW-3

MW-1R

MW-9

MW-2

DP-1

MW-4R

MW-7

MW-12

MW-3R

MW-10

MW-5

MW-8

MW-6

MW-13

MW-3

MW-1R

MW-9

MW-2

DP-1

MW-4R

MW-7

MW-12

MW-3R

MW-10

MW-5

MW-8

MW-6

MW-13

MW-3

MW-1R

MW-9

MW-2

DP-1

MW-4R

MW-7

MW-12

MW-3R

MW-10

MW-5

MW-8

MW-6

MW-13

MW-3

MW-1R

MW-9

MW-2

DP-1

MW-4R

MW-7

MW-12

MW-3R

MW-10

MW-5

MW-8

MW-6

MW-13

MW-3

MW-1R

MW-9

MW-2

DP-1

MW-4R

MW-7

MW-12

MW-3R

MW-10

MW-5

MW-8

MW-6

MW-13

MW-3

MW-1R

MW-9

MW-2

DP-1

MW-4R

MW-7

MW-12

MW-3R

MW-10

MW-5

MW-8

MW-6

MW-13

MW-3

MW-1R

MW-9

MW-2

DP-1

MW-4R

MW-7

MW-12

MW-3R

MW-10

MW-5

MW-8

MW-6

MW-13

MW-3

MW-1R

MW-9

MW-2

DP-1

MW-4R

MW-7

MW-12

MW-3R

MW-10

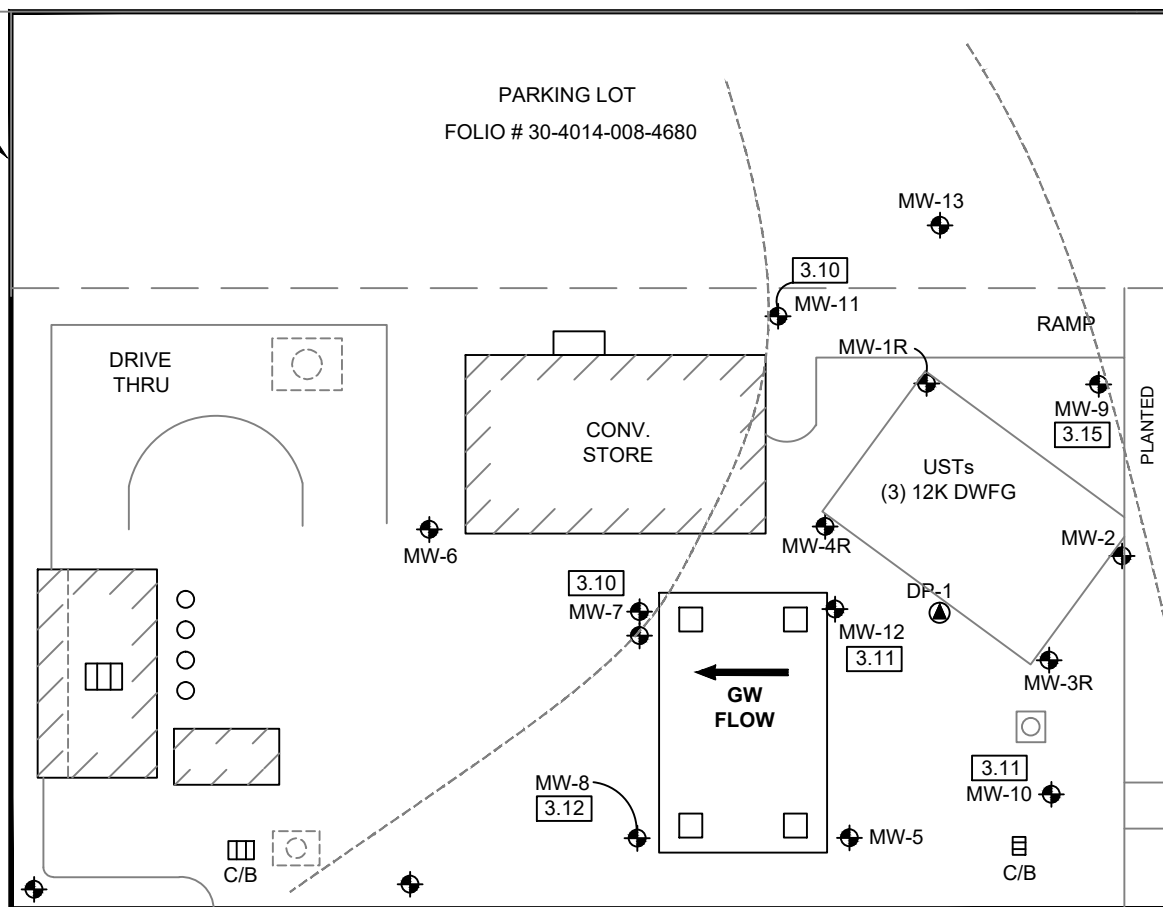
MW-5

SW 39th TER

PROPERTY

HUMBLE
MINI
PARK

PARKING LOT
FOLIO # 30-4014-008-4680



BIRD RD / SW 40th ST

LEGEND:

- ◈ □ MONITORING WELL
- Ⓐ □ DEEP GEOPROBE
GW SAMPLE (8-13-12)

- DW FG □ DOUBLE WALLED FIBER GLASS
- UST □ UNDERGROUND TANK
- C/B □ CATCH BASINS

- 3.10 □ GROUNDWATER ELEVATION
- - - □ GROUNDWATER FLOW CONTOUR

0 25
SCALE:



ENVIRONMENTAL SERVICES, LLC
5751 MIAMI LAKES DRIVE
MIAMI LAKES, FLORIDA 33014
(305) 374-8300
(305) 374-9004 FAX

GROUNDWATER
FLOW MAP
(12-11-13)

CHEVRON # 202666
FDEP# 138504531
7625 BIRD ROAD
MIAMI, FL 33155

Date: 1/3/14
Project # 2012-3134
Drawn □ IA
Cad File: FIG2
Dwg. Scale: As Noted

FIGURE
2



**Groundwater
& Environmental Services, Inc.®**

6500 Northwest 12th Avenue • Suite 109 • Fort Lauderdale, Florida 33309 • (954) 565-7650 • Fax (954) 565-7629

December 14, 2006

RECEIVED

DEC 18 2006

**DERM
POLLUTION CONTROL
DIVISION**

Mr. Wilbur Mayorga
Dade County DERM
Pollution Control Division
33 SW 2nd Avenue
Miami, FL 33130-1540

RE: Supplemental Site Assessment Report Submittal

Shell Service Station
UT-0038/11700
SAP No. 100685
10401 S. Dixie Highway
Miami, Dade County, Florida
FDEP FAC ID# 8504621
GES Project No. 2600722


**FDEP
COPY**

Dear Mr. Mayorga:

Enclosed please find two copies of the *Supplemental Site Assessment Report* prepared for the above referenced site. Should you have any questions or require additional information, please contact me at (954) 565-7650 ext. 218.

Sincerely,

Groundwater and Environmental Services, Inc. (GES)


Michael W. Savka
Project Manager

CC: Ms. Annette Dokken – Shell OPUS
Enclosures

Supplemental Site Assessment Report

Shell Service Station
UT-0038/11700
SAP No. 100685
10401 S. Dixie Highway
Miami, Dade County, Florida
FDEP Facility ID No. 8504621

RECEIVED

DEC 18 2006

DERM
POLLUTION CONTROL
DIVISION

Prepared for:

Shell Oil Products US
On Behalf Of
Motiva Enterprises LLC

7765 Lake Worth Road, #319
Lake Worth, Florida 33467

Prepared by:

GROUNDWATER & ENVIRONMENTAL SERVICES, INC.
6500 NW 12th Avenue
Fort Lauderdale, Florida 33309
(954) 565-7650

Project No. 2600722

December 2006

P.G. Certification

"I, Jack G. Wells, P.G.# 793, certify that I currently hold an active license in the state of Florida and am competent through education or experience to provide the geologic service contained in this report. I further certify that in my professional judgment this report meets the pertinent requirements of Section 62-770, and was prepared by me or under my responsible charge. Moreover, I certify that Groundwater & Environmental Service, Inc. holds an active certificate of authorization # GB452 to provide the geologic service."

Reviewed By: Jack Wells, P.G. ST. Date
License No. 793 42/14/06

PROFESSIONAL GEOLOGIST

TABLE OF CONTENTS

| | <u>Page</u> |
|--|-------------|
| Section 1 | |
| Introduction | 1 |
| Section 2 | |
| Supplemental Site Assessment Activities | |
| 2.1 Quality Assurance | 2 |
| 2.2 Monitoring Well Installation | 2 |
| 2.3 Groundwater Sample Collection and Analysis | 3 |
| 2.4 Groundwater Elevation and Flow Directions | 4 |
| Section 3 | |
| Site Assessment Summary | 5 |
| 3.1 Summary | 5 |
| 3.2 Recommendations | 6 |
| Section 4 | |
| References | 7 |

APPENDICES

| | |
|-------------------|---|
| Appendix A | Miami-Dade County DERM Correspondence |
| | Terraine Environmental Consulting GWM Report April 30, 2004 |
| Appendix B | Figures |
| | Figure 1 Site Map |
| | Figure 2 Groundwater Analytical Results Map – Shallow Zone |
| | Figure 3 Groundwater Analytical Results Map – 25' to 30' Zone |
| | Figure 4 Groundwater Analytical Results Map – 40' to 45' Zone |
| | Figure 5 Shallow Zone Groundwater Isoconcentration Map - Benzene |
| | Figure 6 Shallow Zone Groundwater Isoconcentration Map – TBA |
| | Figure 7 Groundwater Isoconcentration Map 25' to 30' Zone – TBA |
| | Figure 8 Shallow Zone Groundwater Elevation Map – November 2006 |
| | Figure 9 Groundwater Elevation Map 25' to 30' Zone – November 2006 |
| Appendix C | Tables |
| | Table 1 OVA Headspace Results Summary |
| | Table 2 Groundwater Analytical Results Summary |
| | Table 3 Groundwater Elevation Summary |
| Appendix D | Laboratory Analytical Reports |
| Appendix E | Well Completion Report, Well Construction and Development Logs, Boring Logs, Groundwater Sampling Logs |

SECTION 1

INTRODUCTION

On November 8 through 15, 2006, at the request of Shell Oil Products US (SOPUS), on behalf of Motiva Enterprises LLC, Groundwater and Environmental Services, Inc. (GES) initiated supplemental site assessment activities at the Shell Service Station #100685, located at 10401 S. Dixie Highway, Miami, Dade County, Florida. The Florida Department of Environmental Protection (FDEP) identification number for the facility is 8504621. Supplemental site assessment activities were performed in general accordance with the requirements established in Chapter 62-770.800(3) Florida Administrative Code (FAC).

This report details the additional assessment activities conducted at the site in response to correspondence from Miami-Dade County Department of Environmental Resources Management (DERM) dated August 3, 2006, addressing the June 2006 Site Assessment Report Addendum (SARA) prepared by GES. A copy of the August 3, 2006, DERM correspondence letter is provided in Appendix A. The current facility layout is illustrated on Figure 1, Appendix B.

SECTION 2

SUPPLEMENTAL SITE ASSESSMENT ACTIVITIES

The August 3, 2006, correspondence from DERM (Appendix A) provides three comments on the June 2006 SARA. The first comment concurs with the SARA recommendation for additional delineation of groundwater dissolved-phase hydrocarbons in the intermediate and deep zones. The sections below describe this work.

The second comment identifies a footnote to Table 3 of the SARA which indicates that 1,3,5 Trimethylbenzene was detected above the GCTL in monitoring well CW-4 on May 21, 2003. This footnote was a template remnant from a table for a different project which was inadvertently overlooked during report preparation. Additionally, no project wells were sampled during 2003 as noted in a groundwater monitoring report dated April 30, 2004, and prepared by Terraine Environmental Consulting {Appendix A; note that former wells TP-1 through TP-4 were destroyed over the course of UST system upgrades in January 2005 (GES) and replaced with monitoring wells CW-1 through CW-4}.

The third comment notes that the soil contaminant contour maps do not reflect all areas which exceed the soil cleanup target levels (SCTLs). All areas of soil which exceed the SCTLs will be addressed during Remedial Action Plan (RAP) preparation and implementation.

2.1 Quality Assurance

All field activities were conducted in general accordance with Chapter 62-770, FAC and Florida Department of Environmental Protection (FDEP) recommended procedures. Groundwater sample analyses were performed by XENCO Laboratories (certification no. E86678).

2.2 Monitoring Well Installation

On November 8 through 10 and 15, 2006, GES performed oversight activities during the installation of three (3), 2-inch diameter by 30-feet, three (3) 2-inch diameter by 45-feet, and three (3) 2-inch diameter by 60-feet BLS groundwater monitoring wells by Earth Tech Drilling. The wells (IW-5, IW-6, IW-7, DW-2, DW-3, DW-4, DEW-1, DEW-2, and DEW-3) were installed on the western and southeastern portions of the site and on private property east of the station using the hollow stem auger method. Well locations on the off-site property were dictated by the presence of overhead utilities and other site features which prevented installations proximal to monitoring well MW-9 and former well MW-10 (destroyed during

landscaping activities). Soil sample headspace analysis was conducted utilizing a Thermo-Orion TVA-1000 organic vapor analyzer (OVA) in accordance with the method described in Chapter 62-770.200 (2), FAC. Based on the soil screening results, no soil samples were collected/submitted for laboratory analysis. Refer to Table 1, Appendix C for a Soil Screening Summary.

The 30' monitoring wells (i.e. IW-5, IW-6, IW-7) were constructed with two-inch diameter PVC with 5-feet of 0.010 inch slotted screen and 25-feet of solid riser to a total depth of 30-feet BLS. The 45' monitoring wells (i.e. DW-2, DW-3, and DW-4) were constructed with two-inch diameter PVC with 5-feet of 0.010 inch slotted screen and 40-feet of solid riser to a total depth of 45-feet BLS. The 60' monitoring wells (i.e. DEW-1, DEW-2, DEW-3) were constructed with two-inch diameter PVC with 5-feet of 0.010 inch slotted screen and 55-feet of solid riser to a total depth of 60-feet BLS. The bore hole annular space for the monitoring wells were backfilled with 6/20 grade silica sand to approximately 3-feet above the screened intervals and sealed with approximately 1-foot of Portland cement. The remaining annular space was backfilled with drill cuttings to within approximately 2-feet of the surface and sealed with bentonite. The wells were finished at the surface within a 2'x2' concrete pad with traffic bearing 8-inch man-ways and fitted with expandable collar, water-tight, locking caps. The wells were developed by the over pumping method to remove fine grained sediments from the sand pack and to ensure a good hydraulic connection with the aquifer. Following well installation and development, top-of-casing elevations were surveyed. Monitor well locations are illustrated on Figure 1, Appendix B. Boring logs and well completion reports are provided in Appendix E.

2.3 Groundwater Sample Collection and Analysis

On November 14 and 15, 2006, GES mobilized to the site to conduct a groundwater monitoring event. The sampling event was conducted in general accordance with the FDEP-SOP-001/01 FS 2200 Groundwater Sampling Protocol. The depth-to-water (DTW) and depth-to-bottom (DTB) measurements were utilized to calculate the appropriate purge volumes for monitoring wells MW-2, MW-3R, MW-7R, MW-9, MW-11A, MW-11R, MW-12, MW-14, CW-2 through CW-6, IW-1 through IW-7, DW-1 through DW-4, and DEW-1 through DEW-3. Purging was conducted using a peristaltic pump fitted with disposable polyethylene tubing. The wells were purged at a flow rate ranging from approximately 0.25 to 0.33 gallons per minute while temperature, pH, turbidity, conductivity, and dissolved oxygen readings were measured. Upon stabilization of the aforementioned parameters, a groundwater sample was collected by reversing the flow of the pump and collecting the sample from the polyethylene tubing. The sample containers were placed on ice in preparation for shipment to XENCO for laboratory analysis. All samples were analyzed in accordance with EPA Methods 8260B and 8310 for BTEX/MTBE plus oxygenates, and PAHs, respectively, and for TRPH using the FL-PRO Method. Groundwater analytical results are

discussed in Section 3. Figures 2, 3, and 4, Appendix B, illustrate the groundwater analytical results for the shallow, 25' to 30', and 40' to 45' zones, respectively. Isoconcentration maps for dissolved phase benzene (shallow zone) and TBA (shallow and 25' to 30' zones) are presented on Figures 5, 6, and 7, Appendix B, respectively. Groundwater analytical results are summarized in Table 2, Appendix C. Laboratory analytical reports are provided in Appendix D (included are reports for samples collected from select monitoring wells in May, June, and September, 2006). Groundwater sampling logs are provided in Appendix E.

2.4 Groundwater Elevation and Flow Directions

On November 14 and 15, 2006, depth to groundwater (DTW) measurements were obtained from monitoring wells MW-2, MW-3R, MW-7R, MW-9, MW-11A, MW-11R, MW-12, MW-14, CW-2 through CW-6, IW-1 through IW-7, DW-1 through DW-4, and DEW-1 through DEW-3. DTW measurements were gauged with an electronic product/water level interface meter. DTW ranged from 7.62 in DW-4 to 8.62 in MW-14. On November 14, 2006, the casing tops of the newly installed wells, IW-5, IW-6, IW-7, DW-2, DW-3, DW-4, DEW-1, DEW-2, and DEW-3 were surveyed. The DTW measurements were referenced to the TOC elevations in order to provide an assumed water table elevation. Groundwater elevations, TOC, and DTW data are presented in Table 3, Appendix C (included are data collected from select monitoring wells in May, June, and September, 2006). Figures 8 and 9, Appendix B, illustrate the relative groundwater elevation contours for the shallow and 25' to 30' zones, respectively, on November 14, 2006. The apparent groundwater flow direction for both zones observed on November 14, 2006, was toward the south-southeast. The shallow zone groundwater flow direction observed during this event is consistent with historical groundwater flow direction interpretations (the 25' to 30' zone flow direction had previously not been interpreted).

SECTION 3

SITE ASSESSMENT SUMMARY

3.1 Summary

On November 8 through 15, 2006, at the request of Shell Oil Products US (SOPUS), on behalf of Motiva Enterprises LLC, Groundwater and Environmental Services, Inc. (GES) initiated supplemental site assessment activities at Shell Service Station #100685, located at 10401 S. Dixie Highway, Miami, Dade County, Florida. The Florida Department of Environmental Protection (FDEP) identification number for the facility is 8504621. Supplemental site assessment activities were conducted in response to correspondence from Miami-Dade County DERM dated August 3, 2006, addressing the June 2006 SAR addendum report prepared by GES.

The following is a summary of the implementation, observations, and results of the Supplemental Site Assessment activities:

1. Nine (9) groundwater monitoring wells, IW-5, IW-6, IW-7, DW-2, DW-3, DW-4, DEW-1, DEW-2, and DEW-3 were installed on November 8 through 10 and 15, 2006, at the western and southeastern portions of the site and on private property east of the station. Well locations on the off-site property were dictated by the presence of overhead utilities and other site features which prevented installations proximal to monitoring well MW-9 and former well MW-10.
2. Groundwater samples were collected from wells MW-2, MW-3R, MW-7R, MW-9, MW-11A, MW-11R, MW-12, MW-14, CW-2 through CW-6, IW-1 through IW-7, DW-1 through DW-4, and DEW-1 through DEW-3 on November 14 and 15, 2006. Concentrations of benzene greater than the Groundwater Cleanup Target Levels (GCTLs) for this analyte were detected in groundwater samples collected from monitoring wells MW-2, MW-11A, MW-12, and CW-1. Concentrations of TBA greater than the Natural Attenuation Default Concentration (NADC) level for this analyte were detected in samples collected from MW-12. Concentrations of TBA greater than the GCTL were detected in groundwater samples collected from MW-11A, IW-1, IW-2, IW-3, IW-4, and CW-6. Concentrations of 1- and 2-Methylnaphthalene greater than the GCTLs for these analytes were detected in the groundwater sample collected from MW-2. Remaining samples analyzed did not detect dissolved petroleum hydrocarbon concentrations above their respective GCTLs.
3. TBA concentrations demonstrate a decrease in samples collected and analyzed from monitoring wells MW-11A, IW-1, IW-3, IW-4, DW-1, CW-1, CW-2, and CW-6 (Appendix C, Table 2).
4. Groundwater sample analytical results indicate that the horizontal extent of shallow zone dissolved-phase benzene and TBA are characterized to the east by MW-3R, to the south by CW-4, to the west by CW-5, and to the north by CW-2.
5. Dissolved phase benzene and TBA concentrations in samples collected and analyzed from monitoring wells IW-1, IW-3, and IW-4 demonstrate a significant decrease. This observation and the analytical results for samples collected from monitoring wells IW-5, IW-6, and IW-7 indicate that the horizontal extent of 25' to 30' zone dissolved-phase TBA is characterized to the east, south, and west. Additional delineation to the north is constrained by SW 104th Street and a Mobil station located at 10345 S. Dixie Highway which is currently undergoing a site assessment. Additional delineation to the west-northwest is restricted by S. Dixie Highway. Additional delineation to the east-northeast (i.e. vicinity of former off-site monitoring well MW-10) is restricted by overhead utilities and other structural configurations.

6. Dissolved phase benzene and TBA concentrations in samples collected and analyzed from monitoring well DW-1 demonstrate a significant decrease. This observation and the analytical results for samples collected from monitoring wells DW-2, DW-3, DW-4, DEW-1, DEW-2, and DEW-3, indicate that the vertical assessment of dissolved phase benzene and TBA is complete.
7. On November 14 and 15, 2006, DTW measurements were obtained from monitoring wells MW-2, MW-3R, MW-7R, MW-9, MW-11A, MW-11R, MW-12, MW-14, CW-2 through CW-6, IW-1 through IW-7, DW-1 through DW-4, and DEW-1 through DEW-3. The apparent groundwater flow direction observed on these dates was toward the south-southwest for both the shallow and 25' to 30' zones. The groundwater flow direction for shallow zone wells observed during this event is consistent with historical groundwater flow direction interpretations.

3.2 Recommendations

Based on dissolved phase hydrocarbon concentrations greater than NADC values and concentrations of adsorbed-phase hydrocarbons greater than the leachability-based SCTLs located at, and adjacent to, the former locations of the used oil and product piping (as discussed in the February 2006 and June 2006, SARAs), GES recommends the preparation of a Remedial Action Plan to address the groundwater and soil impacts.

SECTION 4

REFERENCES

Florida Administrative Code, Chapter 62-770. August 5, 1999, Petroleum Contamination Site Cleanup Criteria. Florida Department of Environmental Protection. Tallahassee, Florida.

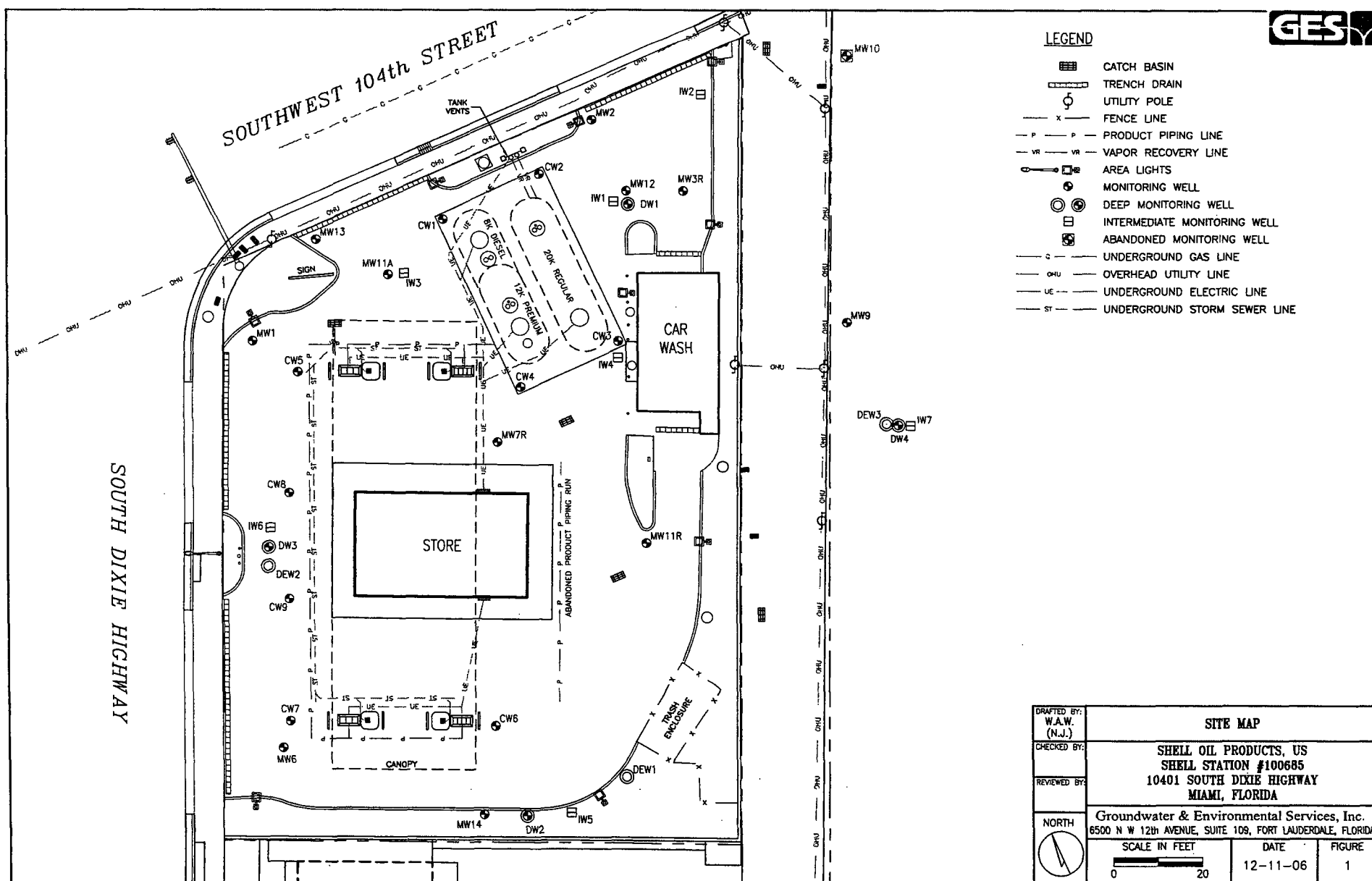
Florida Administrative Code, Chapter 62-777. August 5, 1999, Contaminant Cleanup Target Levels. Florida Department of Environmental Protection. Tallahassee, Florida.

Florida Administrative Code, Chapter 62-550. August 5, 1999, Drinking Water Standards, Monitoring, and Reporting Part 1, Tallahassee, Florida.

Contamination Assessment and Source Removal Report, March 2005. GES, Inc.














Site Assessment Report Addendum, February 2006. GES, Inc.

Site Assessment Report Addendum, June 2006. GES, Inc.

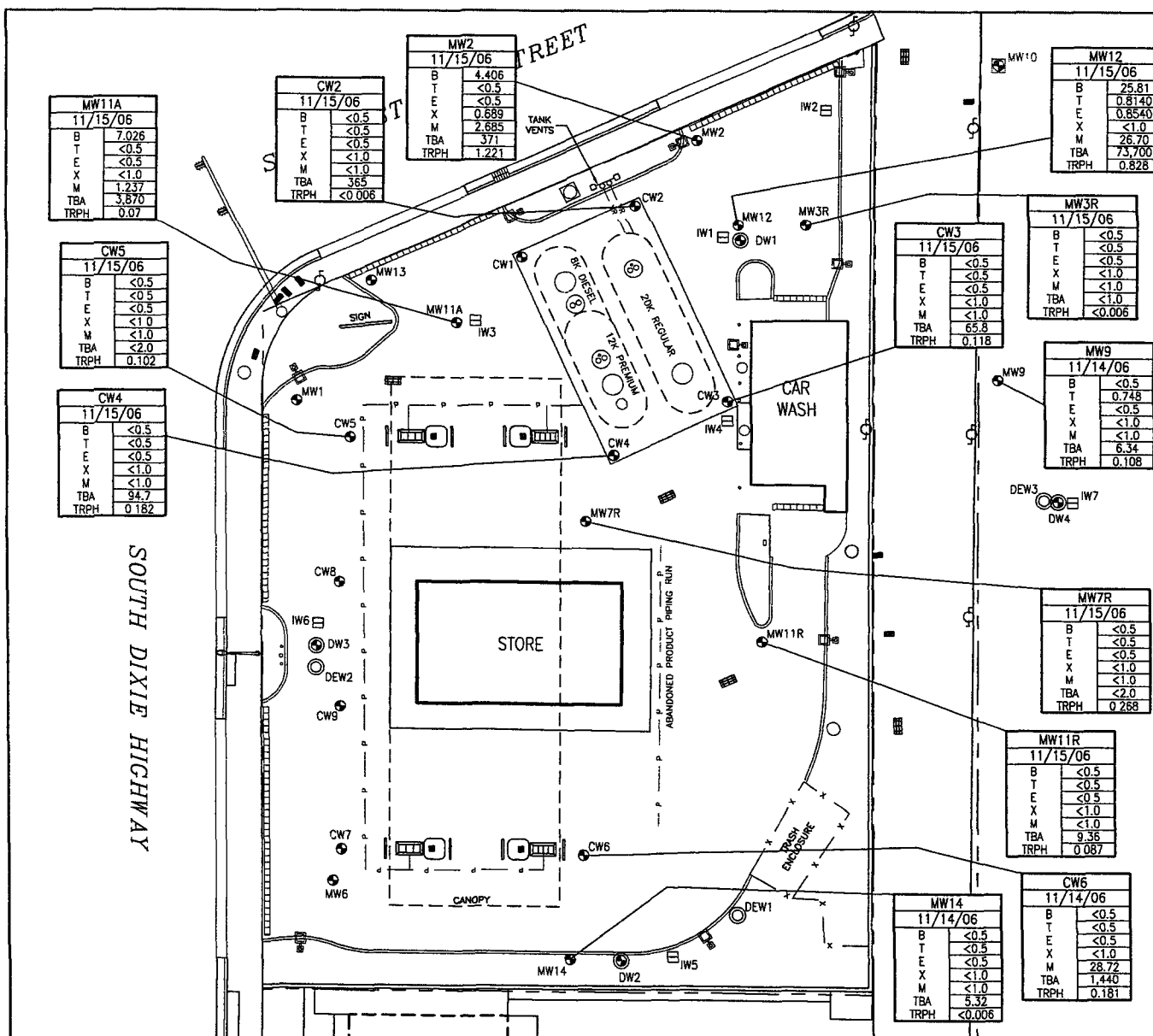




LEGEND

| | | |
|---|------------------------------|--|
|  | CATCH BASIN | |
|  | TRENCH DRAIN | |
|  | UTILITY POLE | |
|  | FENCE LINE | |
|  | PRODUCT PIPING LINE | |
|  | VAPOR RECOVERY LINE | |
|  | AREA LIGHTS | |
|  | MONITORING WELL | |
|  | DEEP MONITORING WELL | |
|  | INTERMEDIATE MONITORING WELL | |
|  | ABANDONED MONITORING WELL | |
|  | SAMPLE LOCATION | |
|  | SAMPLE DATE | |
| B | 1 | BENZENE CONCENTRATION (ug/L) |
| T | 40 | TOLUENE CONCENTRATION (ug/L) |
| E | 30 | ETHYLBENZENE CONCENTRATION (ug/L) |
| X | 20 | TOTAL XYLENES CONCENTRATION (ug/L) |
| M | 20 | MTBE CONCENTRATION (ug/L) |
| TBA | 1,400 | TBA CONCENTRATION (ug/L) |
| TRPH | 5,000 | TRPH CONCENTRATION (ug/L) |
| ug/L | | MICROGRAMS PER LITER |
| MTBE | | METHYL <i>tert</i> -BUTYL ETHER |
| TBA | | <i>tert</i> -BUTYL ALCOHOL |
| TRPH | | TOTAL RECOVERABLE PETROLEUM HYDROCARBONS |
| <# | | WHERE AN ANALYTE IS NOT DETECTED, A METHOD DETECTION LIMIT IS GIVEN |

| | |
|---------------------------------|---|
| DRAFTED BY: W.A.W. (N.J.) | GROUNDWATER ANALYTICAL MAP (BTX/MTBE/TBA) (SHALLOW ZONE) NOVEMBER 14-15, 2006 |
| CHECKED BY: | SHELL OIL PRODUCTS, US SHELL STATION #100685 10401 SOUTH DIXIE HIGHWAY MIAMI, FLORIDA |
| REVIEWED BY: | Groundwater & Environmental Services, Inc. 6500 N W 12th AVENUE, SUITE 109, FORT LAUDERDALE, FLORIDA |
| NORTH | SCALE IN FEET |
| | DATE 12-11-06 |
| | FIGURE 2 |





SOUTHWEST 104th STREET

| IW3 | |
|----------|--------|
| 11/15/06 | |
| B | 0.5350 |
| T | <0.5 |
| E | <0.5 |
| X | <1.0 |
| M | 6.368 |
| TBA | 3.410 |
| TRPH | <0.006 |

| IW6 | |
|----------|-------|
| 11/14/06 | |
| B | <0.5 |
| T | <0.5 |
| E | <0.5 |
| X | <1.0 |
| M | <1.0 |
| TBA | 7.66 |
| TRPH | 0.118 |

SOUTH DIXIE HIGHWAY

STORE

CAR WASH

LEGEND

| | |
|--|---|
| | CATCH BASIN |
| | TRENCH DRAIN |
| | UTILITY POLE |
| | FENCE LINE |
| | PRODUCT PIPING LINE |
| | VAPOR RECOVERY LINE |
| | AREA LIGHTS |
| | MONITORING WELL |
| | DEEP MONITORING WELL |
| | INTERMEDIATE MONITORING WELL |
| | ABANDONED MONITORING WELL |
| | SAMPLE LOCATION |
| | SAMPLE DATE |
| | BENZENE CONCENTRATION (ug/L) |
| | TOLUENE CONCENTRATION (ug/L) |
| | ETHYLBENZENE CONCENTRATION (ug/L) |
| | TOTAL XYLENES CONCENTRATION (ug/L) |
| | MTBE CONCENTRATION (ug/L) |
| | TBA CONCENTRATION (ug/L) |
| | TRPH CONCENTRATION (ug/L) |
| | ug/L MICROGRAMS PER LITER |
| | METHYL <i>tert</i> -BUTYL ETHER |
| | -BUTYL ALCOHOL |
| | TOTAL RECOVERABLE PETROLEUM HYDROCARBONS |
| | WHERE AN ANALYTE IS NOT DETECTED, A METHOD DETECTION LIMIT IS GIVEN |

| IW2 | |
|----------|-------|
| 11/15/06 | |
| B | <0.5 |
| T | <0.5 |
| E | <0.5 |
| X | <1.0 |
| M | 10.10 |
| TBA | 2.780 |
| TRPH | 0.063 |

| IW1 | |
|----------|--------|
| 11/15/06 | |
| B | <0.5 |
| T | <0.5 |
| E | <0.5 |
| X | <1.0 |
| M | 2.306 |
| TBA | 1.710 |
| TRPH | <0.006 |

| IW7 | |
|----------|--------|
| 11/15/06 | |
| B | <0.5 |
| T | 0.6170 |
| E | <0.5 |
| X | <1.0 |
| M | 4.931 |
| TBA | 947 |
| TRPH | 0.121 |

| IW4 | |
|----------|--------|
| 11/15/06 | |
| B | <0.5 |
| T | <0.5 |
| E | <0.5 |
| X | <1.0 |
| M | 4.899 |
| TBA | 1.650 |
| TRPH | <0.006 |

| IW5 | |
|----------|--------|
| 11/14/06 | |
| B | 1.094 |
| T | 1.035 |
| E | <0.5 |
| X | <1.0 |
| M | 1.322 |
| TBA | 5.06 |
| TRPH | <0.006 |

| | |
|---------------------------------|---|
| DRAFTED BY: W.A.W. (N.J.) | GROUNDWATER ANALYTICAL MAP (BTEX/MTBE/TBA) (25'-30' ZONE) NOVEMBER 14-15, 2006 |
| CHECKED BY: | SHELL OIL PRODUCTS, US SHELL STATION #100685 10401 SOUTH DIXIE HIGHWAY MIAMI, FLORIDA |
| REVIEWED BY: | Groundwater & Environmental Services, Inc. 6500 N W 12th AVENUE, SUITE 109, FORT LAUDERDALE, FLORIDA |
| NORTH | SCALE IN FEET 0 20 |
| | DATE 12-11-06 |
| | FIGURE 3 |



LEGEND

- CATCH BASIN
 - TRENCH DRAIN
 - UTILITY POLE
 - FENCE LINE
 - PRODUCT PIPING LINE
 - VAPOR RECOVERY LINE
 - AREA LIGHTS
 - MONITORING WELL
 - DEEP MONITORING WELL
 - INTERMEDIATE MONITORING WELL
 - ABANDONED MONITORING WELL
- | DW | SAMPLE LOCATION |
|--------|-----------------|
| VARIES | SAMPLE DATE |
| B | 1 |
| T | 40 |
| E | 30 |
| X | 20 |
| M | 20 |
| TBA | 1,400 |
| TRPH | 5,000 |
- ug/L MICROGRAMS PER LITER
MTBE METHYL *tert*-BUTYL ETHER
TBA *tert*-BUTYL ALCOHOL
TRPH TOTAL RECOVERABLE PETROLEUM HYDROCARBONS
<# WHERE AN ANALYTE IS NOT DETECTED, A METHOD DETECTION LIMIT IS GIVEN

| | |
|---------------------------------|---|
| DRAFTED BY: W.A.W. (N.J.) | GROUNDWATER ANALYTICAL MAP (BTX/MTBE/TBA) (40'-45' ZONE) NOVEMBER 14-15, 2006 |
| CHECKED BY: | SHELL OIL PRODUCTS, US SHELL STATION #100685 10401 SOUTH DIXIE HIGHWAY MIAMI, FLORIDA |
| REVIEWED BY: | Groundwater & Environmental Services, Inc. 6500 N W 12th AVENUE, SUITE 109, FORT LAUDERDALE, FLORIDA |
| NORTH | SCALE IN FEET 0 20 |
| | DATE 12-11-06 |
| | FIGURE 4 |

| | |
|----------|--------|
| DW1 | |
| 11/15/06 | |
| B | <0.5 |
| T | <0.5 |
| E | <0.5 |
| X | <1.0 |
| M | 3.314 |
| TBA | 866 |
| TRPH | <0.006 |

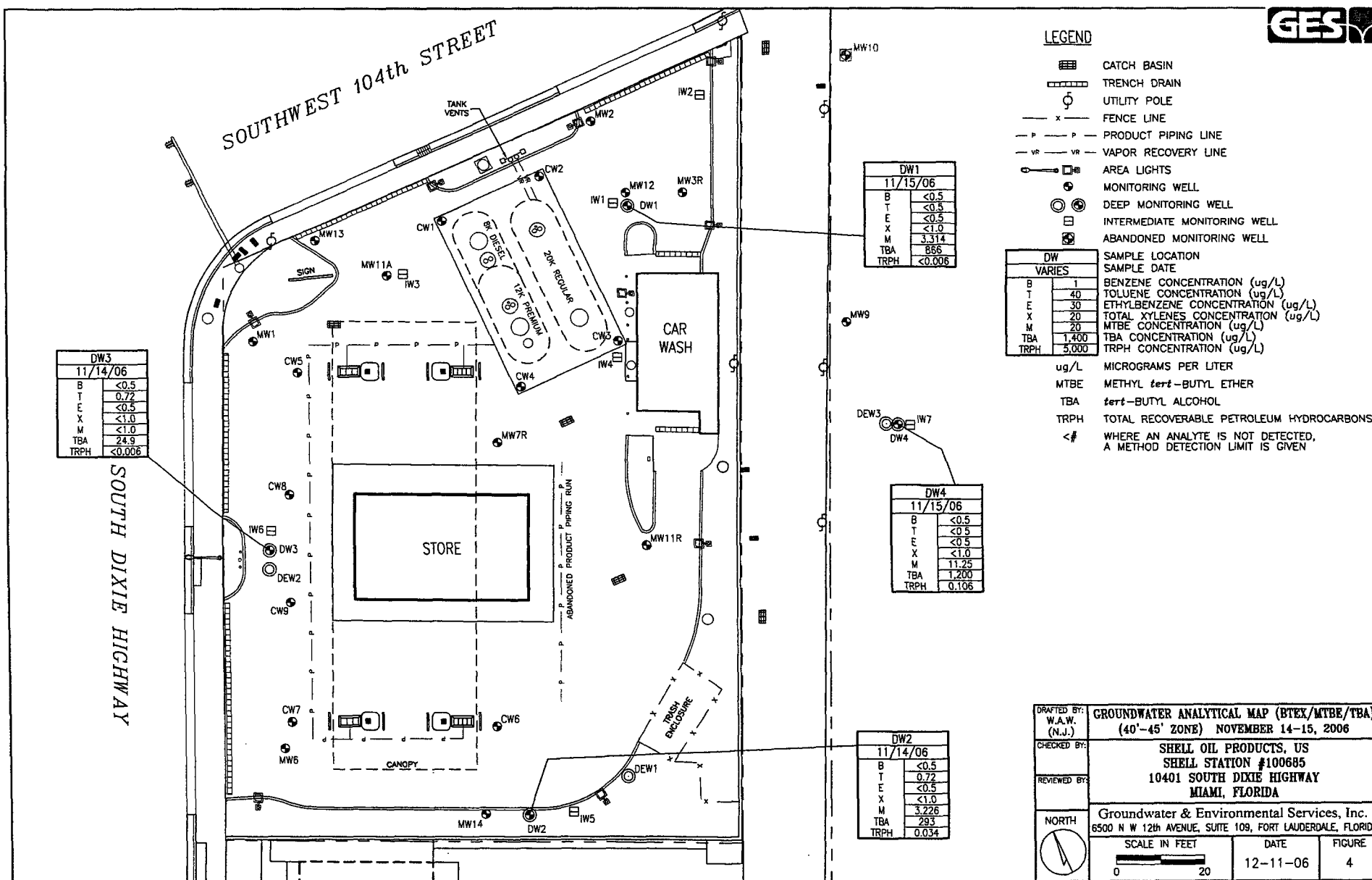
| | |
|----------|-------|
| DW4 | |
| 11/15/06 | |
| B | <0.5 |
| T | <0.5 |
| E | <0.5 |
| X | <1.0 |
| M | 11.25 |
| TBA | 1.200 |
| TRPH | 0.106 |

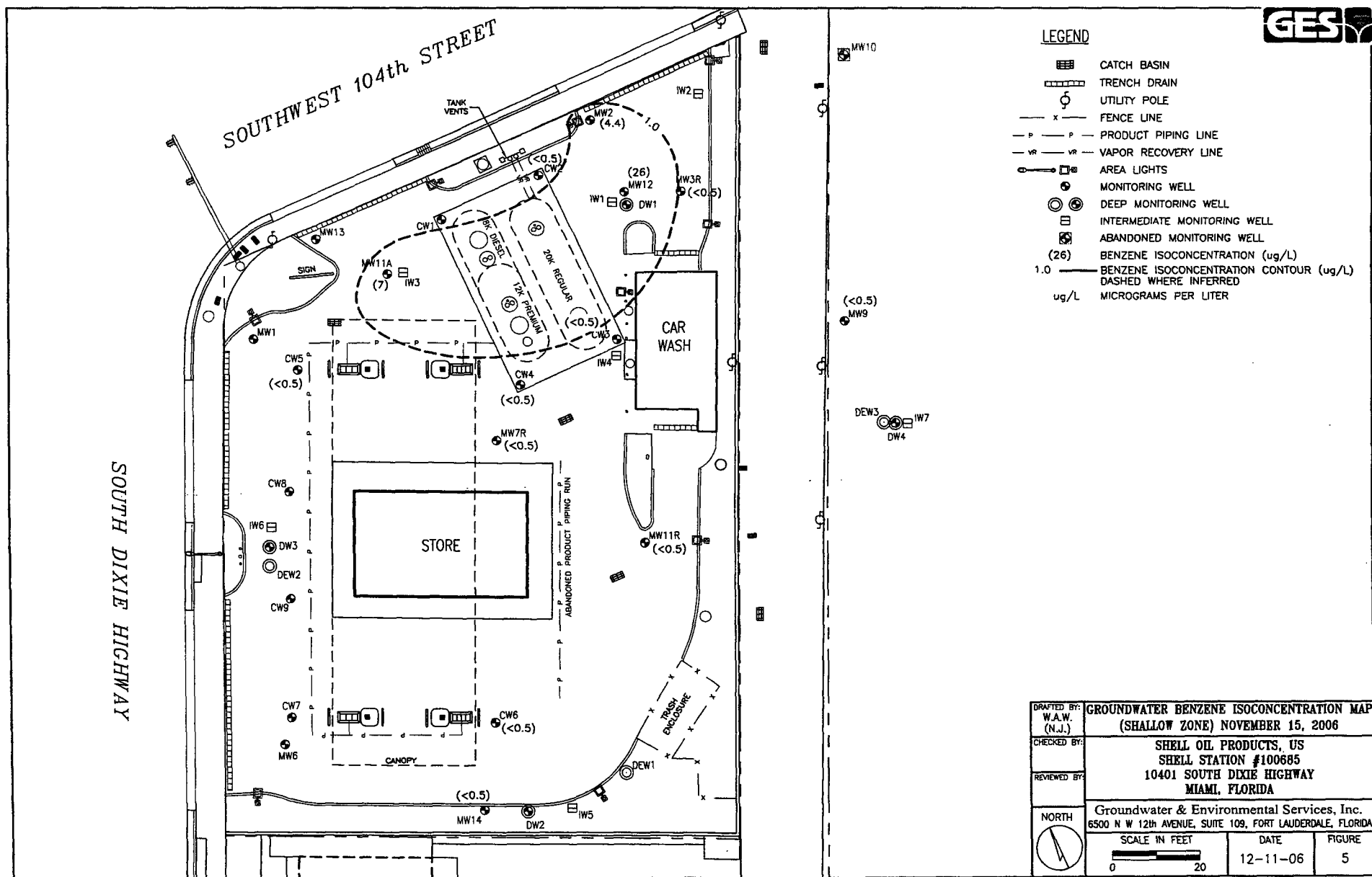
| | |
|----------|-------|
| DW2 | |
| 11/14/06 | |
| B | <0.5 |
| T | 0.72 |
| E | <0.5 |
| X | <1.0 |
| M | 3.226 |
| TBA | 293 |
| TRPH | 0.034 |

| | |
|----------|--------|
| DW3 | |
| 11/14/06 | |
| B | <0.5 |
| T | 0.72 |
| E | <0.5 |
| X | <1.0 |
| M | <1.0 |
| TBA | 24.9 |
| TRPH | <0.006 |

SOUTHWEST 104th STREET

SOUTH DIXIE HIGHWAY

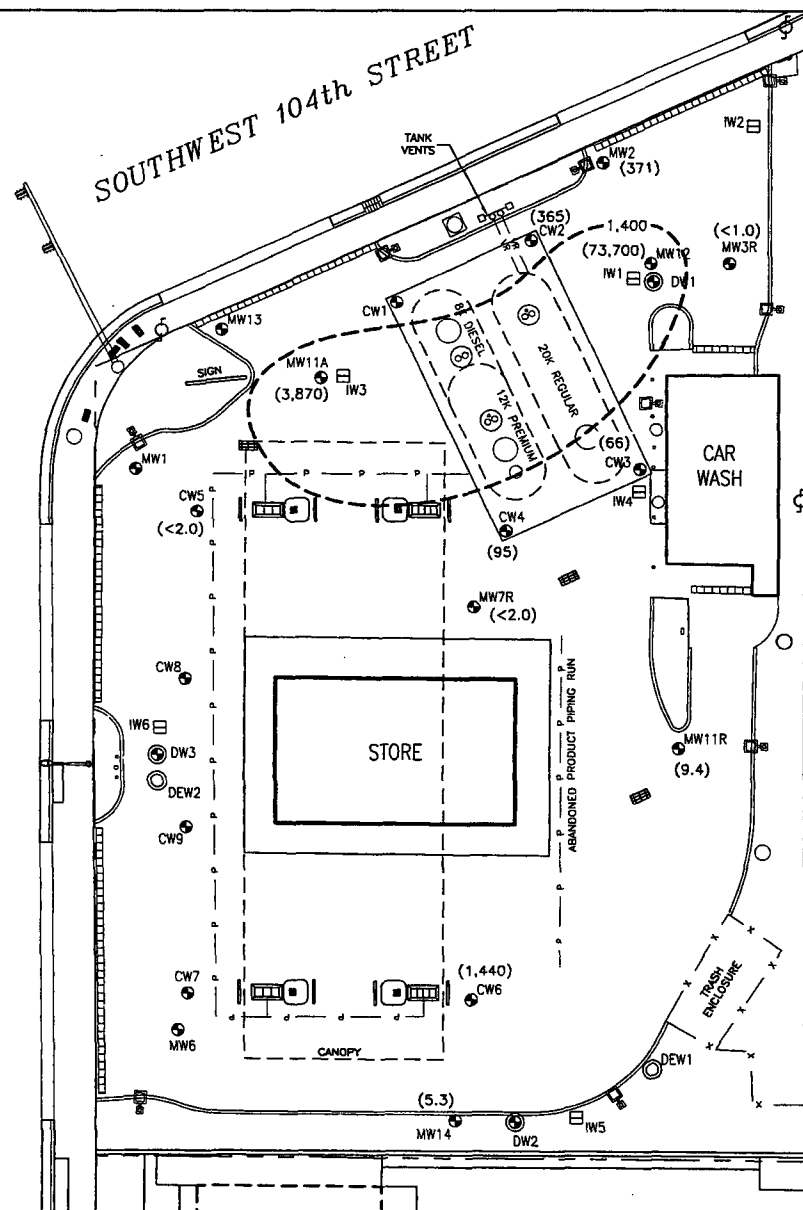






SOUTHWEST 104th STREET

SOUTH DIXIE HIGHWAY



LEGEND

- CATCH BASIN
- TRENCH DRAIN
- UTILITY POLE
- FENCE LINE
- PRODUCT PIPING LINE
- VAPOR RECOVERY LINE
- AREA LIGHTS
- MONITORING WELL
- DEEP MONITORING WELL
- INTERMEDIATE MONITORING WELL
- ABANDONED MONITORING WELL
- TBA ISOCONCENTRATION (ug/L)
- TBA ISOCONCENTRATION CONTOUR (ug/L) DASHED WHERE INFERRED
- ug/L
- tert-BUTYL ALCOHOL

MW10

(6.3)
MW9

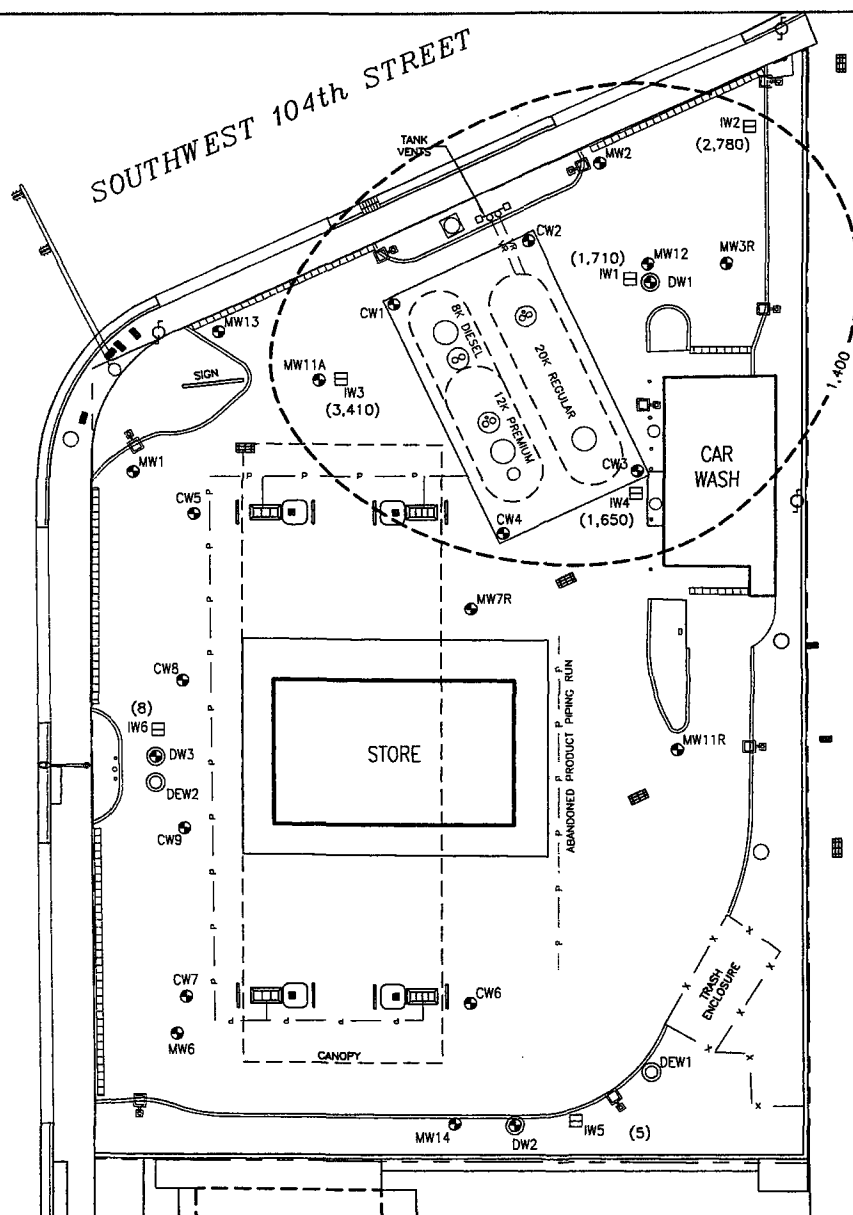
DEW3
MW7
DW4

| | | | |
|---------------------------------|--|--|----------|
| DRAFTED BY: W.A.W. (N.J.) | GROUNDWATER TBA ISOCONCENTRATION MAP (SHALLOW ZONE) NOVEMBER 15, 2006 | | |
| CHECKED BY: | SHELL OIL PRODUCTS, US SHELL STATION #100685 10401 SOUTH DIXIE HIGHWAY MIAMI, FLORIDA | | |
| REVIEWED BY: | Groundwater & Environmental Services, Inc. 6500 N.W. 12th AVENUE, SUITE 109, FORT LAUDERDALE, FLORIDA | | |
| | SCALE IN FEET | | DATE |
| | | | 12-11-06 |
| | | | FIGURE |
| | | | 6 |



SOUTH DIXIE HIGHWAY

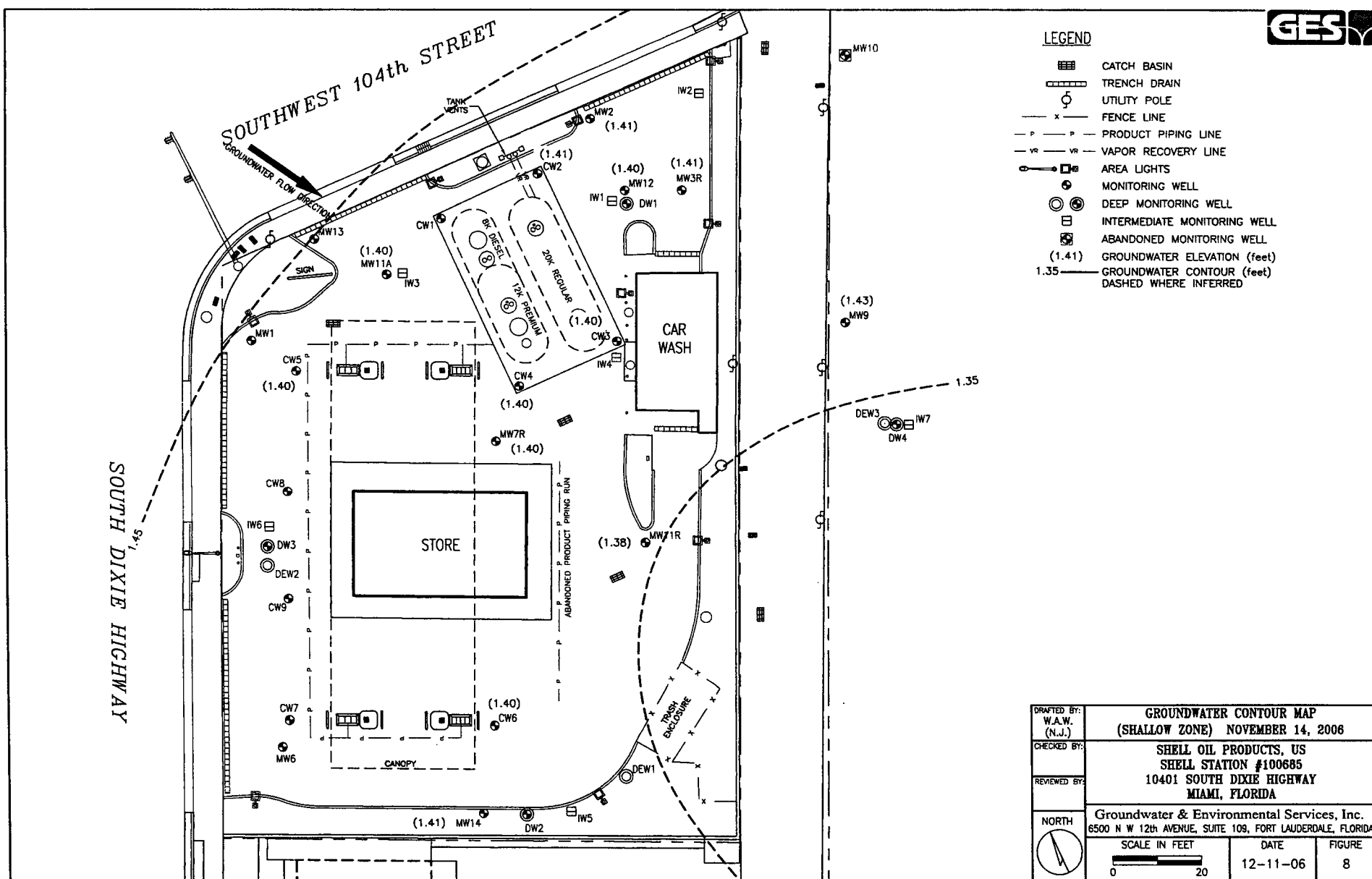
SOUTHWEST 104th STREET

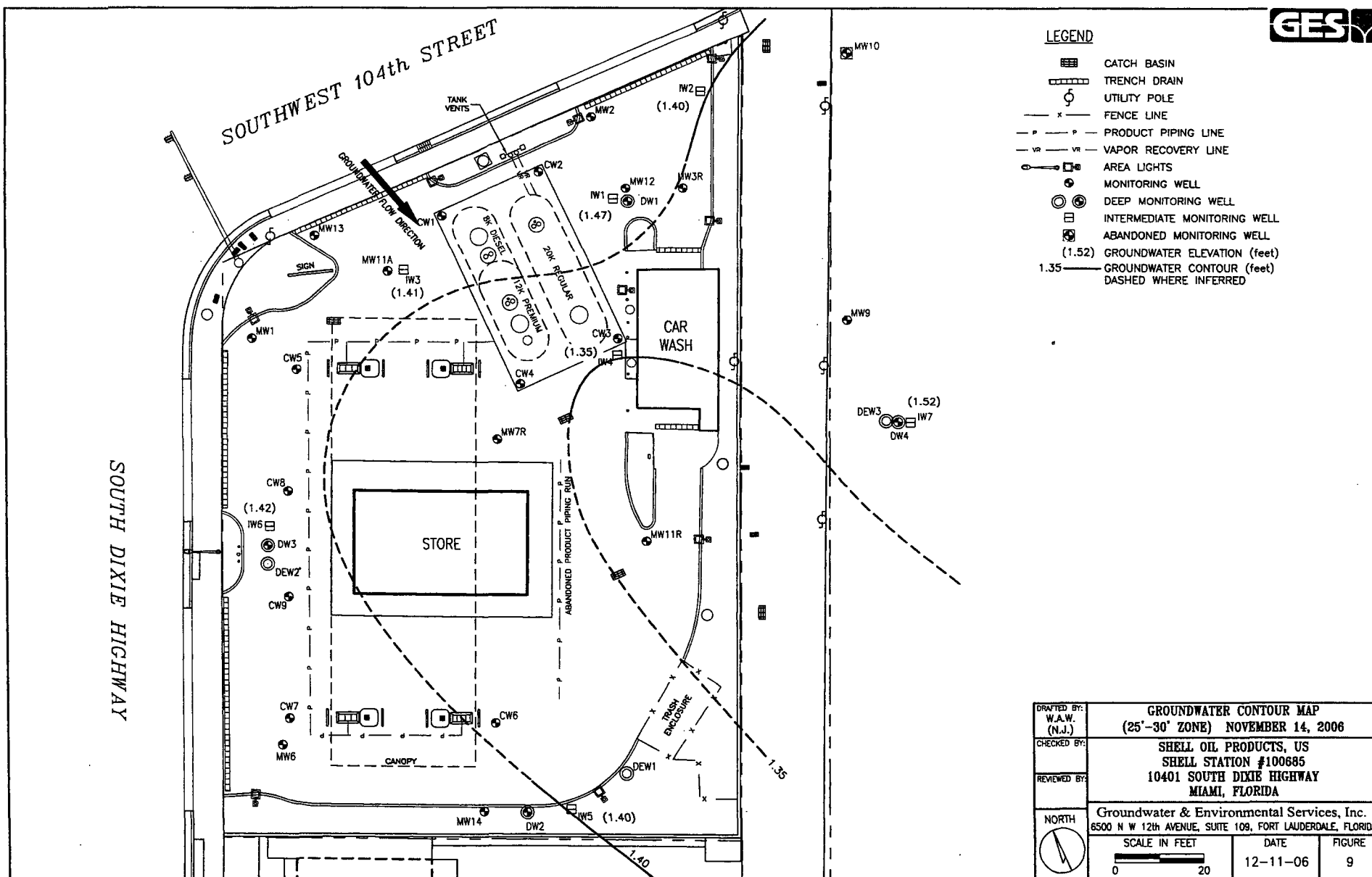




LEGEND

- CATCH BASIN
- TRENCH DRAIN
- UTILITY POLE
- FENCE LINE
- PRODUCT PIPING LINE
- VAPOR RECOVERY LINE
- AREA LIGHTS
- MONITORING WELL
- DEEP MONITORING WELL
- INTERMEDIATE MONITORING WELL
- ABANDONED MONITORING WELL
- (1,710) TBA ISOCONCENTRATION (ug/L)
- 1,400 TBA ISOCONCENTRATION (ug/L)
- DASHED WHERE INFERRED
- ug/L MICROGRAMS PER LITER
- TBA *tert*-BUTYL ALCOHOL

| | | | |
|---------------------------------|---|------------------|-------------|
| DRAFTED BY: W.A.W. (N.J.) | GROUNDWATER TBA ISOCONCENTRATION MAP (25'-30' ZONE) NOVEMBER 15, 2006 | | |
| CHECKED BY: | SHELL OIL PRODUCTS, US SHELL STATION #100685 10401 SOUTH DIXIE HIGHWAY MIAMI, FLORIDA | | |
| REVIEWED BY: | Groundwater & Environmental Services, Inc. 6500 N W 12th AVENUE, SUITE 109, FORT LAUDERDALE, FLORIDA | | |
| NORTH | SCALE IN FEET 0 20 | DATE 12-11-06 | FIGURE 7 |





| | | | |
|--|--|------------------|-------------|
| DRAFTED BY: W.A.W. (N.J.) CHECKED BY: REVIEWED BY: | GROUNDWATER CONTOUR MAP (25'-30' ZONE) NOVEMBER 14, 2006 | | |
| | SHELL OIL PRODUCTS, US SHELL STATION #100685 10401 SOUTH DIXIE HIGHWAY MIAMI, FLORIDA | | |
| NORTH  | Groundwater & Environmental Services, Inc. 6500 N W 12th AVENUE, SUITE 109, FORT LAUDERDALE, FLORIDA | | |
| | SCALE IN FEET  0 20 | DATE 12-11-06 | FIGURE 9 |



December 27, 2017

Ms. Monica Castro
Airports and Contracts Section
Department of Regulatory and Economic Resources (RER)
Division of Environmental Resources Management (DERM)
701 NW 1st Court, 4th Floor
Miami, Florida 33136

RE: Task 4 Supplemental Site Assessment Report the Florida Gasoline Station
10045 S. Dixie Hwy, Miami-Dade County, FL.
Florida Department of Environmental Protection (FDEP) Facility ID #: 13/8735575
PO#: AD69C1

Dear Ms. Castro:

AGUA LLC (AGUA) is pleased to provide you with this Supplemental Site Assessment Report (SSAR) summarizing the results and findings of past and recent soil and groundwater testing activities for the Florida Gasoline Station. The site is currently a Carl's Furniture retail store located at 10045 S. Dixie Hwy, Miami-Dade County, FL. **Figure 1** shows the site layout and testing locations. The previous environmental testing at the site, as summarized below (starting in Section 1.2), consisted of site assessment from 2000 to 2011, followed by source removal activities that were completed a few years before AGUA began work at the site. **Attachment G** (the final attachment due to its large size) contains historic tables and figures relevant to this prior work. Where it is relevant to AGUA's work, historic data such as groundwater analytical results are also included in **Tables 1** through **4** alongside the most recent data (see Section 3 below).

1.0 PRIOR SITE ASSESSMENT AND REMEDIATION HISTORY

1.1 Tank History

This site was previously used as a retail gasoline and automotive repair facility. Four (4) underground storage tanks (USTs) were used to store leaded and unleaded gasoline, diesel fuel, and used oil. A discharge occurred on September 24, 1987. The tanks were removed from the site without replacement on April 3, 1995.

The 1995 Tank Closure Assessment Report completed by Hydrologic Associates, Inc. (HSI) indicated no soil or groundwater contamination during the tank closure. A Contamination Assessment Report for the septic drain field area was also completed the same year by HSI, recommending No Further Action for the site.

However, a Limited Contamination Assessment Report prepared by Nutting Environmental of Florida in February 1998 indicated that the presence of hydrocarbon-impacted groundwater extended from the center to the southwest region of the site in the area of the former USTs and fuel dispenser islands.

Subsequently, the site was cleared, and Carl's Patio Furniture was built on the property in August 1998. All previous monitoring wells were destroyed during construction. On March 20, 2000, Handex of Florida (Handex) was designated by the property owner as the contractor to perform a site assessment.

1.2 Previous Site Assessment Activities (2000-2011)

In the period between 2000 and 2011, Handex (later Handex Consulting and Remediation, LLC) submitted numerous site assessment reports, supplemental site assessment reports (SSARs), and SSAR addenda, briefly summarized as follows (see also **Attachment G**).

In September 2000, Handex supervised the completion of soil borings SB-1 through SB-6, as well as nine (9) shallow monitoring wells and one (1) deep monitoring well. In July 2001, three (3) onsite monitoring wells and two (2) offsite monitoring wells on the Keyes Realty property were installed.

In June 2001, a confirmation soil sample was obtained in the area of former SB-3, which exceeded Soil Cleanup Target Levels (SCTLs) for total recoverable petroleum hydrocarbons (TRPH). Additionally, hydrocarbon concentrations in the groundwater sample collected from MW-2 in July 2001 exceeded the Groundwater Cleanup Target Levels (GCTLs) for arsenic.

On April 19, 2002, Handex performed an area survey, identifying no active potable wells located within a ¼-mile radius of the site. Approximately eleven active irrigation wells were located at residences and businesses within a ¼-mile radius of the site. Two additional gasoline stations were located south of site within a ¼-mile radius. One environmentally sensitive site (a church/school) was located in close proximity to these two gasoline stations. A small retention pond was also located within ¼-mile north of the site.

Handex continued to conduct site assessment activities from 2002 through 2005, which included the installation of monitoring wells, groundwater sampling, and soil sampling activities. 16 monitoring wells were tested in May 2005, with numerous GCTL exceedances. Furthermore, samples from MW-1 and MW-6 exceeded the Natural Attenuation Default Concentrations (NADCs).

In May 2005, five (5) soil borings were advanced (SB-1A, SB-2A, SB-3A, SB- 4A, and SB-5A) in the vicinity of the former UST area. The laboratory analytical results of soil sample SB-1A contained concentrations of arsenic which exceeded SCTLs.

In February 2006, four (4) soil borings were advanced at the site (SB-1B, SB- 2B, SB-3B, and SB-4B). Results indicated the soil in the vicinity of the former USTs (SB-1B) was below SCTLs for Arsenic. However, a soil sample collected in the vicinity of the former product piping (SB-3B) exceeded SCTLs for polynuclear aromatic hydrocarbons (PAHs) based on benzo(a)pyrene equivalents. Additionally, groundwater analysis from MW-3 collected in May 2006 exceeded NADCs.

16 monitoring wells were sampled in September 2006. The results indicated two (2) monitoring wells (MW-2 and MW-3) exceeded NADCs, nine (9) monitoring wells (MW-1, MW-4, MW-5, MW-6, MW-7, MW-9, MW-11, MW-12 and MW-13) contained GCTL exceedances, and concentrations from five (5) monitoring wells (MW-8, MW-10D, MW-18, MW-19, and MW-20) were below the GCTLs.

In February 2007, Handex advanced soil borings SB-6A and SB-7. SB-7 was completed in the area of the former petroleum system piping. SB-6A was installed next to the curbing of the sidewalk east of the former product piping. Additionally, shallow monitoring well MW-21R was installed. Concentrations in the sample collected from SB-6A exceeded SCTLs for PAHs, and concentrations in MW-21R were below GCTLs.

In October 2007, SB-8 was advanced to delineate the soil to the east of SB-6A. PAH concentrations in the SB-8 sample were below SCTLs and/or the laboratory method detection limits for all analyzed parameters.

In 2008, Handex reported additional hydrocarbon-impacted soil and recommended a Level 1 RAP.

In 2009, due to a change in the priority score funding threshold, assessment activities were discontinued at the site. In September 2010, the site's priority score was raised from 54 to 56, making it eligible for state assisted cleanup.

In February 2011, Handex sampled monitoring wells MW-1, MW-2, MW-3, MW-4, MW-6, MW-7, MW-9, MW-11, MW-12, MW-13, MW-14, and MW-18. Concentrations in monitoring wells MW-1, MW- 2, MW-3, and MW-4 GCTLs. Additionally, the groundwater sample collected from MW-4 exceeded the GCTL for lead.

In May 2011, Handex advanced soil borings SB-9A, SB-10A, SB-11A, SB-12, SB- 13, and SB-14. Laboratory analysis of the soil sample collected from SB-14 indicated a naphthalene concentration that was above SCTLs.

In July 2011, DERM requested that the contaminated soils be addressed and a Level 1 LSRAP be prepared for the site.

1.3 Source Removal and Related Activities (2012-2013)

A Level I LSRAP was submitted by Handex in January 2012, followed by amendments, and was approved in regulatory correspondence dated February 27, 2012.

Prior to source removal activities, Handex performed the necessary pre-source removal activities. In October 2012, Handex personnel abandoned monitoring wells MW-1, MW-2, MW-10D, MW-20 and two (2) unknown monitoring wells in preparation for excavation activities.

The source removal excavation area was expanded when sample SB-15 N was collected from the grassy area located north of the excavation limits and results indicated concentrations of PAHs exceedances.

Source removal activities were completed in January 2013, and final inspection passed on January 28, 2013. A total of 160 tons of soil were removed and properly disposed of by Waste Management.

Following source removal activities, monitoring well MW-2R was reinstalled in February 2013. In March, groundwater gauging and sampling was conducted on monitoring wells MW-2R, MW-3, MW-4, MW-5, MW-6, MW-7, MW- 11, MW-12, MW-13, MW-14 and MW-18. Laboratory analysis indicated that groundwater from MW-2R exceeded NADCs. Additionally, wells MW-2R, MW-4, MW-5 and MW-7 exceeded GCTLs.

In general, groundwater analytical results indicated an overall reduction of the petroleum impacted area for BTEX/MTBE (benzene, toluene, ethylbenzene, xylenes, methyl tert-butyl ether) compounds while there was an increased impacted area for the PAHs compounds.

2.0. 2016-2017 SUPPLEMENTAL SITE ASSESSMENT SOIL AND GROUNDWATER TESTING METHODS

Following Source Removal Activities in 2013, AGUA was tasked in September 2015 with performing additional soil and groundwater assessment to assist in determining the extent and concentration of residual petroleum impacts at the site.

2.1 Soil Testing and Well Installation Methods

Soil testing activities were conducted at the site on February 18, 2016, July 10, 2016, October 19, 2016, February 4, 2017, June 22-23, 2017, and November 1, 2017 by AGUA. During the completion of each soil boring, lithologic descriptions and moisture content were documented continuously to the total depth of the soil boring. Soil organic vapor meter (OVM) screening was performed using an OVM equipped with a photoionization detector, and was performed at all borings, including those for well installation. The OVM was calibrated in the field as specified in FDEP's Standard Operating Procedures (SOPs). During all borings prior to June 2017, OVM screening was conducted at 1-foot intervals during soil boring until 4 or 5 feet below the land surface (ft bls), and then at 2-foot intervals to the total depth of each boring. After this date,

screening was conducted at 1-foot intervals until 6 or 7 ft bls (if applicable), and then at 2-foot intervals for the remaining depth (if applicable). **Figure 1** shows the soil boring locations.

February 2016 soil testing activities included:

- Installing two (2) soil borings (SB-14R and SB-23) to a depth of 10 ft bls and one (1) soil boring (SB-15NR) to a depth of 4 ft bls.
- Collecting samples from each boring for laboratory analysis to detect PAHs using EPA Method 8270. Soil sample SB-MW-23 was also analyzed to detect BTEX/MTBE and TRPH using EPA Method 8260 and the FL-Pro Method.
- Installing a 2-inch permanent monitoring well at the location of SB-23, identified as MW-23 and installed to a depth of 15 ft-bls.

July 2016 soil testing activities included:

- Installing a boring (SB-14R2) in the area of former SB-14R and this time collecting a sample at the 8'-10' interval to be analyzed for PAHs (due to an exceedance noted in this interval back in May 2011).
- Installing a boring (SB-D1) in the center of the former D1 and analyzing samples for volatile organic aromatics (VOA), PAHs and TRPH.
- Installing a boring (SB-23A) immediately adjacent to MW-23 and analyzing a sample for VOA, PAHs and TRPH.
- Further delineating a benzo(a)pyrene compound exceedance at SB-15NR both vertically and horizontally by conducting four (4) borings (SB-15A, SB-15B, SB-15S and SB-15D) and collecting samples for laboratory analysis of PAHs.
- Installing three (3) 15-foot deep wells in the areas west of MW-7, MW-4 and MW-3. The wells were identified MW-24, MW-25, and MW-26, and were installed to 15 ft bls.
- Installing a 15-foot monitoring well in the area of former SB-14R (identified MW-14R2).

October 2016 soil testing activities included:

- Installing a boring (SB-15AR) at the location of SB-15A and collecting samples for vertical delineation of PAHs.
- Advancing two (2) soil borings (SB-15SW and SB-15SE) about 8' away from SB-15A and collecting samples for PAH analysis.
- Advancing two (2) soil borings (SB-15CNE and SB-15CNW) about 8' away from SB-15C and collecting samples for PAH analysis.

February 2017 soil testing activities included:

- Advancing three (3) soil borings (SB-DA, SB-DB, and SB-DC) approximately 5' away from former soil boring SB-D1 to the north, east, and west and collecting samples for PAH analysis.

- Advancing two (2) soil borings (SB-15-CA and SB-15-CB) approximately 5' away from former soil boring SB-15-CNW to the north-northwest and northwest and collecting samples for PAH analysis.
- Advancing three (3) soil borings for PAH analysis approximately 5' away from former soil borings SB-15-SW and SB-15-SE as follows:
 - a. Southwest of SB-15-SW (SB-15-SWA)
 - b. South and in between SB-15-SW and SB-15-SE (SB-15-SB)
 - c. Southeast of SB-15-SE (SB-15-SEC).
- Installing a new boring at the location of SB-15-CNW and analyzing to detect PAHs.
- Installing two (2) 15-foot wells identified as MW-28 (south of and in between of MW-13 and MW-14) and MW-27 (northwest of MW-9 adjacent to the property boundary).

June 2017 soil testing activities included:

- Advancing 11 soil borings (SB-1 through SB-11) in a perimeter around previous borings that yielded benzo(a)pyrene compound concentrations above SCTLs. Each boring was installed approximately 5 feet away from its associated former soil boring. Samples from various depth intervals were analyzed for PAHs.
- Installing three (3) new monitoring wells, identified as MW-29 and MW-30 (15-foot shallow depth wells) and DW-1 (35-foot deep depth well).

November 2017 soil testing included the following:

- Advancing eight (8) soil borings (identified as PB-1 through PB-8) in a perimeter around previous borings that yielded benzo(a)pyrene compound concentrations above SCTLs. Samples were collected for PAH analysis.

During the above activities, following collection of lab samples, samples were placed in a cooler with wet ice and then delivered to Advanced Environmental Laboratories (AEL) with a completed chain-of-custody (COC) form.

Provided in **Attachment A** are copies of all the boring logs which summarize the lithology and organic vapor meter (OVM) readings recorded at each boring. Provided in **Attachment B** are copies of all well construction and development logs. Finally, drum manifests are included in **Attachment C**.

2.2 *Groundwater Testing Methods*

Groundwater testing activities were conducted at the site in 2016 (January 28-29, February 19, August 8, and November 10,) and 2017 (February 15 and July 1). **Figure 2** shows the groundwater testing locations.

January 28-29 and February 19, 2016, groundwater testing activities included:

- Collecting groundwater samples for laboratory analysis from 15 wells. The table below summarizes wells that were tested. The table also lists the petroleum-related analytes that were tested for at each of the wells sampled. BTEX, MTBE, PAHs, and TRPH analysis methods were the same as listed for the soil sample analytes described above. NAM Geochemistry evaluation included analyzing the groundwater sample to detect nitrate, orthophosphate, and sulfate by EPA Method 300.0, methane by EPA Method RSK-175, and dissolved iron by EPA Method 6010. In addition, Lead was tested for using the EPA Method 6010.

| MW-ID | Depth to Water only | BTEX + MTBE | PAHs | TRPH | LEAD | NAM PARAMETERS |
|--------|---------------------|-------------|------|------|------|----------------|
| MW-2R | | x | x | x | x | x |
| MW-3 | | x | x | x | x | |
| MW-4 | | x | x | x | x | |
| MW-5 | | x | x | x | | |
| MW-6 | | | x | x | x | |
| MW-7 | | x | x | x | x | |
| MW-8 | | x | x | | | |
| MW-9 | | x | x | | | |
| MW-11 | | | | | x | |
| MW-12 | | | | x | x | |
| MW-18 | | | | x | x | |
| MW-21R | | x | x | | | |
| MW-22 | | x | x | x | x | |
| MW-23 | | x | x | x | x | |

August 8, 2016 groundwater testing activities included:

- Testing new wells MW-24, MW-25, and MW-26 to detect VOA, PAH, TRPH and Pb.
- Re-sampling well MW-2R for the Expanded VOA list (to address the exceedances for 1,2,4 and 1,3,5 Trimethylbenzene documented on May 12, 2005).
- Testing new well MW-14R2 to detect VOA, PAH, TRPH, and Pb.

November 10, 2016 groundwater testing activities included:

- Sampling offsite wells MW-14, MW-15, and MW-16 for BTEX+MTBE, PAHs, TRPH, and lead.
- Sampling onsite wells MW-2R, MW-22, MW-5, and MW-23 for the expanded list of VOA parameters, including 1,2,4 and 1,3,5 trimethylbenzene, to confirm and delineate previously identified trimethylbenzene exceedances.

- Sampling offsite well MW-13 for the expanded list of VOAs to include 1,2,4 and 1,3,5 trimethylbenzene, PAHs, TRPH, and lead.

February 15, 2017 groundwater testing activities included:

- Sampling new well MW-28 and existing well MW-14R2 to detect VOAs, the expanded VOA list, PAHs, TRPH, and lead parameters.
- Sampling new well MW-27 to detect VOAs, PAHs, TRPH, and lead parameters.
- Sampling existing wells MW-6, MW-17R, and MW- to analyze for the expanded VOA list.

July 1, 2017 groundwater testing activities included:

- Sampling new wells MW-29, MW-30 and DW-1, and analyzing groundwater samples to detect VOAs, PAHs, TRPH, and lead.

Prior to collecting each groundwater sample, the wells were opened to allow groundwater level to equilibrate with the atmospheric pressure. Depth to groundwater was then recorded before purging, and sampling began at each well location. Depth to groundwater measurements were used to calculate appropriate purge volumes, and to estimate a groundwater flow direction at the site. Subsequently, required well volumes were then withdrawn from the wells, and multiple readings for the water quality parameters pH, temperature, conductivity, dissolved oxygen, oxidation reduction potential (ORP), and turbidity were recorded. When these parameters stabilized and were determined to be within FDEP SOP guidelines, water quality samples were collected from each well.

Groundwater purging and sample collection were conducted using a peristaltic pump and clean pump head tubing and down-hole tubing. All tubing was replaced between sampling locations.

Following collection, the groundwater samples were placed in a cooler with wet ice and later delivered to AEL with a completed COC form. Provided in **Attachment D** are copies of the groundwater sampling logs, equipment calibration logs, and field notes.

3.0 RESULTS AND FINDINGS

3.1 Groundwater Elevation Summary

Table 1 provides a summary of well construction specifications, groundwater depth measurements, top-of-casing elevations, and groundwater elevations. Water level and flow direction over the course of AGUA's site assessment activities are summarized as follows:

- Depth to groundwater at the site varied from 7.84 feet below the top-of-casing (ft-btoc) at well MW-12, to 8.69 ft-btoc at well MW-21R, during January 28-29, 2016. As shown on **Figure 3A**, the groundwater flow direction was primarily toward the northeast of the site.

- On August 8, 2016, depth to groundwater at the site varied from 8.01 ft-btoc at well MW-2R, to 8.64 ft-btoc at well MW-26. As shown on **Figure 3B**, the groundwater flow direction varied from northeast to southeast.
- On November 10, 2016, depth to groundwater at the site varied from 8.35 ft-btoc at well MW-14, to 9.64 ft-btoc at well MW-15. As shown on **Figure 3C**, the groundwater flow direction was primarily toward the northwest.
- On February 15, 2017, depth to groundwater measured in the gauged wells ranged between 9.08 ft btoc at well MW-17R to 9.85 ft btoc at well MW-27. As shown on **Figure 3D**, the groundwater flow direction was to the west.
- On July 1, 2017 depth to groundwater measured in the gauged wells ranged between 8.89 ft btoc at well MW-29 to 9.31 ft btoc at well MW-30. No groundwater flow direction was determined since only two (2) shallow wells and one (1) deep well were gauged.

3.2 Soil OVM and Laboratory Analytical Summary

Table 2 and **Table 3** provide a summary of OVM Soil Screening and Soil Analytical results respectively. **Figure 4A** through **Figure 4F** and **Figure 5A** through **Figure 5G** also summarize recent OVM Soil Screening and Soil Analytical results respectively. Copies of the soil laboratory analytical reports can be found in **Attachment E**.

February 2016

As summarized in **Table 2** and on **Figure 4A**, OVM readings above 10 parts per million (ppm) were recorded at soil boring locations SB-14R and SB-MW-23. Furthermore, SB-MW-23 also yielded readings above 100 ppm. All soil samples producing OVM readings greater than 100 ppm were collected above approximately 6 ft-bls. The highest OVM reading recorded was 175 ppm at a depth of 2 ft-bls. The apparent depth to groundwater during the soil testing event was 9 ft-bls.

As shown in **Table 3** and on **Figure 5A**, both benzo(a)pyrene and its equivalent were detected above the SCTL of 0.1 mg/kg at concentrations of 0.53 and 0.8 mg/kg in soil sample SB-15NR-2-4'.

July 2016

As shown in **Table 2** and **Figure 4B** on July 10, 2016, no vadose zone OVM readings above 10 ppm were recorded at any of the soil boring locations (although a few elevated readings were detected just below the water-table). However, as shown on **Table 3** and **Figure 5B**, benzo(a)pyrene and related compounds were detected above SCTLs in soil samples SB-15C-0-2', SB-DI-0-2', SB-15A-0-2', SB-15A-2-4' and SB-15A-4-6'.

October 2016

As shown on **Table 2** and **Figure 4C**, no OVM readings greater than 4 ppm were identified at any of the October 2016 soil testing locations. However as depicted on **Table 3** and **Figure 5C**,

benzo(a)pyrene and its equivalent were identified above SCTLs at sampling locations SB-15CNW-0'-2', SB-15SW-2'-4', and SB-15SE-2'-4'.

At SB-15SW and SB-15SE, the vertical extent of benzo(a)pyrene (BAP) compounds were demarcated. Review of all BAP results from February through October 2016 (**Figure 5D**) indicated that additional demarcation was needed..

February 2017

As shown on **Table 2** and **Figure 4D**, on February 4, 2017, OVM readings greater than 10 ppm were identified at soil testing locations SW-15-SWA and MW-28.

As shown on **Table 3** and **Figure 5E**, benzo(a)pyrene-related concentrations were identified above SCTLs at sampling locations SB-DB-0-2', SB-15-CB-0-2', SB-15-CB-2-4', SB-15-SEC-4-6', SB-15-SB-0-2', and SB-15-SWA-4-6'.

In addition, benzo(a)pyrene equivalent was detected above the target levels at sampling locations SB-DB-0-2', SB-DC-0-2', SB-15-CB-0-2', SB-15-CB-2-4', SB-15-SEC-0-2', SB-15-SEC-2-4', SB-15-SEC-4-6', SB-15-SB-0-2', SB-15-SB-2-4', and SB-15-SWA-2-4'. No other analytes were identified above SCTLs.

June 2017

As shown on **Table 2** and **Figure 4E**, on June 22-23, 2017 numerous OVM readings greater than 10 and 100 ppm were identified; however, this was only at soil testing locations MW-29, MW-30 and DW-1.

As shown on **Table 3** and **Figure 5F**, BAP exceedances were detected at sampling locations SB-1-0-2', SB-2-0-2', SB-2-2-4', SB-2-4-6', SB-5-2-4', SB-9-0-2' and SB-10-0-2'. No other analytes were identified above the SCTLs in the remaining sample locations.

November 2017

As shown on **Table 2** and **Figure 4F**, on November 1, 2017, no OVM readings greater than 3.5 ppm were identified at any of the soil testing locations.

As shown on **Table 3** and **Figure 5G**, benzo(a)pyrene and its equivalent were identified above SCTLs at sampling location PB-1-0-2', at concentrations of 0.2 mg/kg and 0.31 mg/kg, respectively. No other analytes were identified above the SCTLs in the remaining sample locations.

3.3 Groundwater Analytical Summary

Provided in **Table 3** is a summary of groundwater quality results recorded for the site. **Figures 6A** through **6E** also summarize recent groundwater quality results for the tested wells (with relevant historic data included).

January and February 2016

As shown on **Table 3** and **Figure 6A**, in January and February 2016, benzene, ethylbenzene, and xylenes were detected above GCTLs in well MW-2R and (benzene only) in the new installed well MW-23. In addition, naphthalene was detected above the target levels in wells MW-2R, MW-4, MW-5, MW-6, MW-7, and MW-23. The highest concentration was in well MW-2R (250 µg/L, above the NADC). Furthermore, the analytes 1-methylnaphthalene and 2-methylnaphthalene exceeded the GCTL in wells MW-2R, MW-3, MW-4, MW-6, MW-7, and MW-23. Both 1-methylnaphthalene and 2-methylnaphthalene were below NADCs. Finally, lead concentrations were detected above the GCTL of 15 µg/L in wells MW-2R, MW-4, and MW-11, at concentrations of 21 µg/L, 22 µg/L, and 16 µg/L, respectively.

All other monitoring wells sampled yielded concentrations below the GCTLs.

August and November 2016

As shown on **Table 3** and **Figure 6B**, in August 2016, groundwater testing results showed that the following wells contained GCTL exceedances:

- MW-2R: ethylbenzene, xylenes, 1,2,4-trimethylbenzene, and 1,3,5-trimethylbenzene.
- MW-14R2 (along the south property boundary): benzene, ethylbenzene, xylenes, lead, TRPH, naphthalene, 1-methylnaphthalene, and 2-methylnaphthalene.
- MW-25: 1-methylnaphthalene and 2-methylnaphthalene.
- MW-26: ethylbenzene, xylenes, naphthalene, 1-methylnaphthalene, and 2-methylnaphthalene.

As summarized on **Table 3** and **Figure 6C**, in November 2016 1,1,2-trichloroethane was identified above its GCTL at well location MW-5. In well MW-2R, ethylbenzene, xylenes, 1,2,4-trimethylbenzene, trans-1,3-dichloropropane, and isopropylbenzene exceeded GCTLs. Finally, toluene and isopropylbenzene were also identified above GCTLs in well MW-13.

February and July 2017

As summarized on **Table 3** and **Figure 6D**, in February 2017, ethylbenzene, total xylenes, 1,2,4-trimethylbenzene, 1,2,5-trimethylbenzene, isopropylbenzene, TRPH, naphthalene, 1-methylnaphthalene, and 2-methylnaphthalene were identified above GCTLs at well MW-14R2. No other analytes were identified above the GCTLs that month.

As summarized on **Table 3** and **Figure 6E**, in July 2017, isopropylbenzene, naphthalene, 1-methylnaphthalene, and 2-methylnaphthalene exceedances were detected at wells MW-29 and MW-30. MW-30 also yielded a benzene exceedance.

Provided in **Attachment E** (alongside the soil laboratory reports) are copies of the groundwater laboratory reports.

4.0 CONCLUSIONS AND RECOMMENDATIONS

Supplemental Site Assessment soil and groundwater testing activities have been completed for the Florida Gasoline Station site, from January 2016 to November 2017.

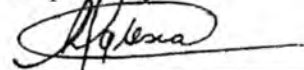
As shown in **Figure 7**, recent soil quality results indicate that additional soil testing is required to fully define the lateral extent of benzo(a)pyrene and benzo(a)pyrene equivalent soil impacts above SCTLs. Provided in **Attachment F** is a figure that shows the proposed location of two (2) additional soil testing locations for the purpose of completing soil demarcation.

Based on the groundwater flow direction and current groundwater quality results, groundwater impacts exceeding GCTLs appear to be demarcated for the subject site, as shown in **Figures 8A** and **8B**. However, consideration should be given to re-sampling all of the existing monitoring wells as part of a single testing event so that a comprehensive groundwater quality dataset can be established and used to update contaminant plume maps, which will be required for remedial action purposes.

Please contact us if you have any question regarding this deliverable.

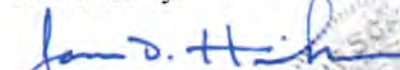
Sincerely,
AGUA LLC

Prepared by:



Christian J. Iglesias
Environmental Engineer

Reviewed by:



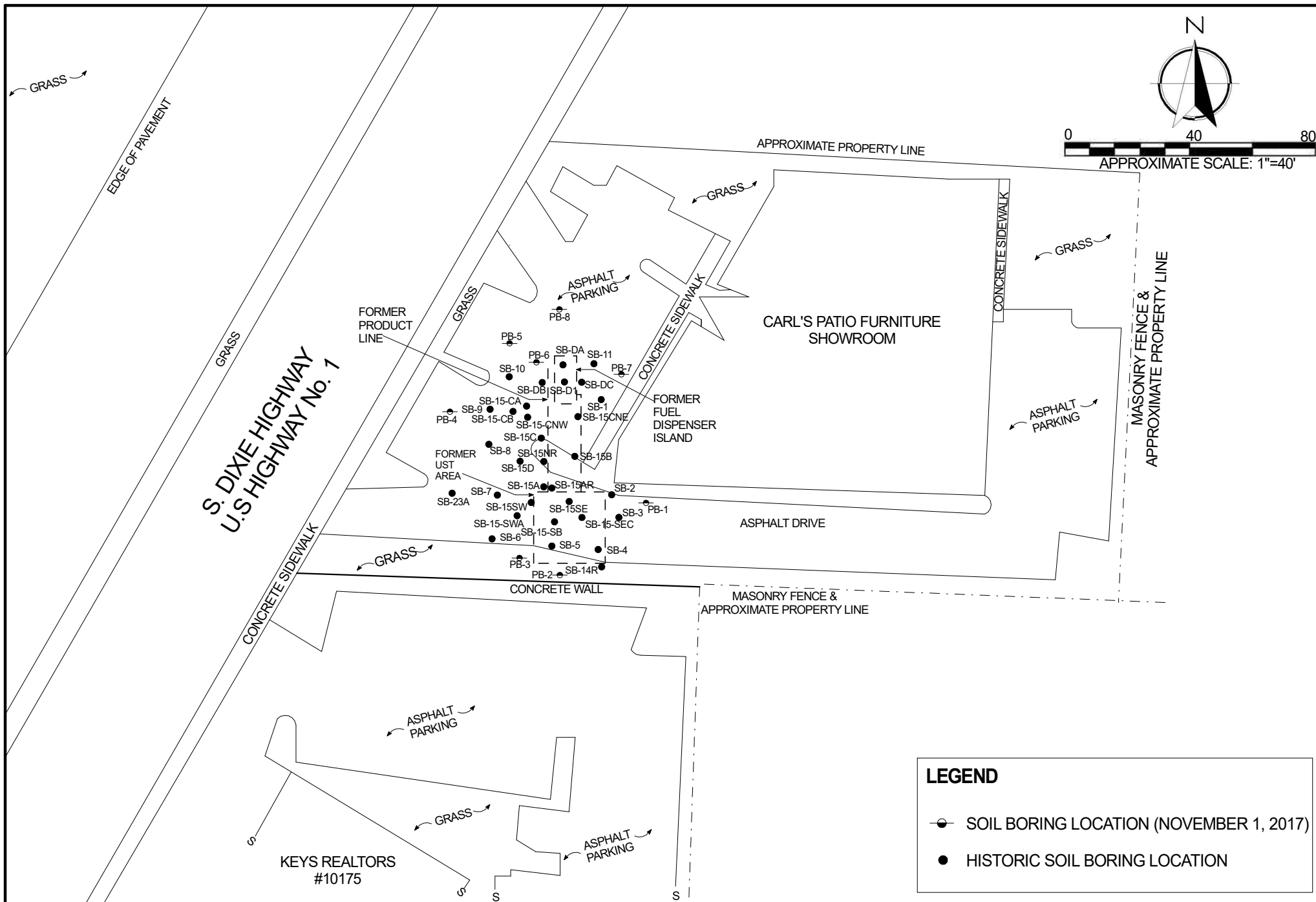
James D. Hirsch, M.S., P.G.
Principal Hydrogeologist

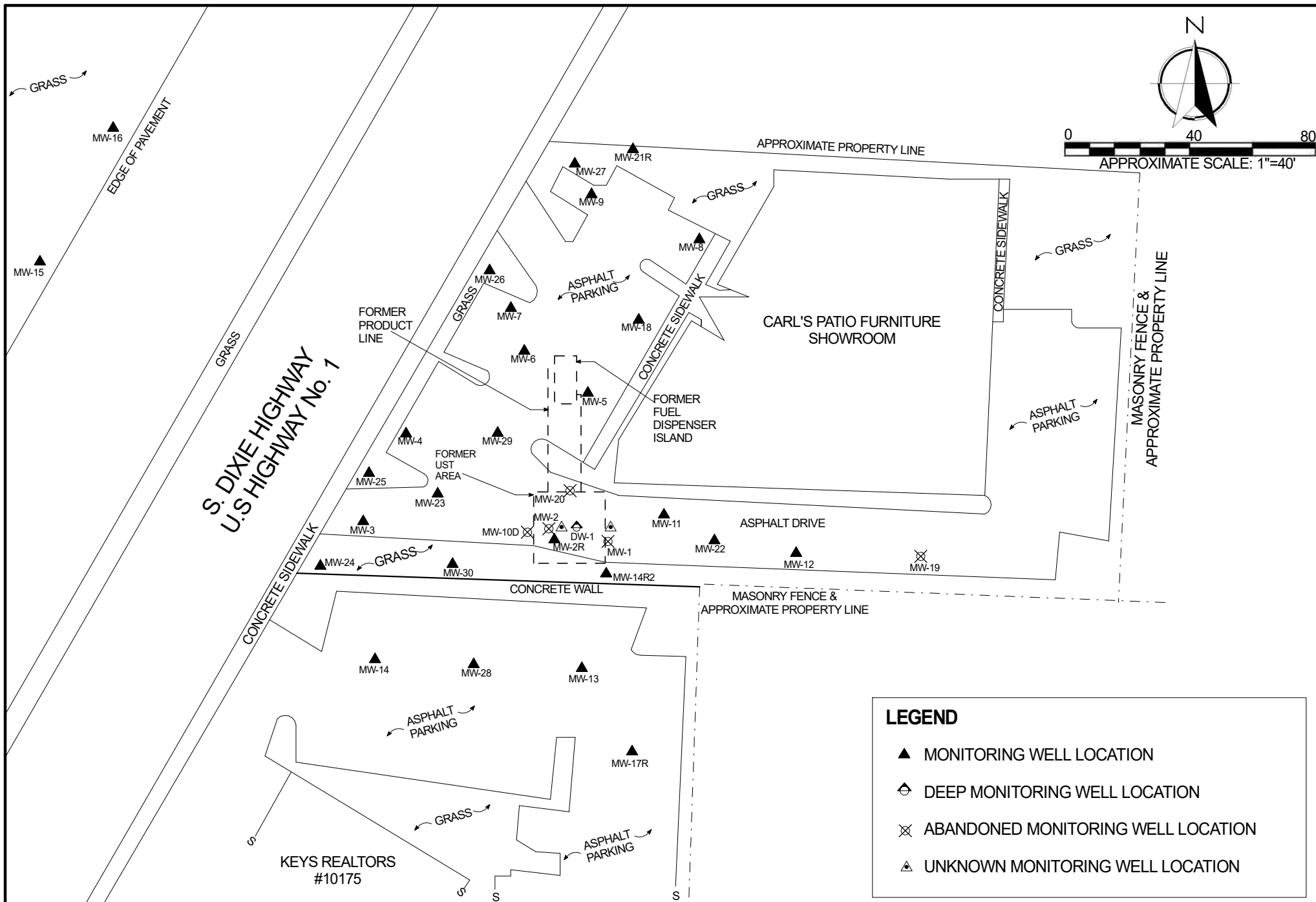
Enclosures

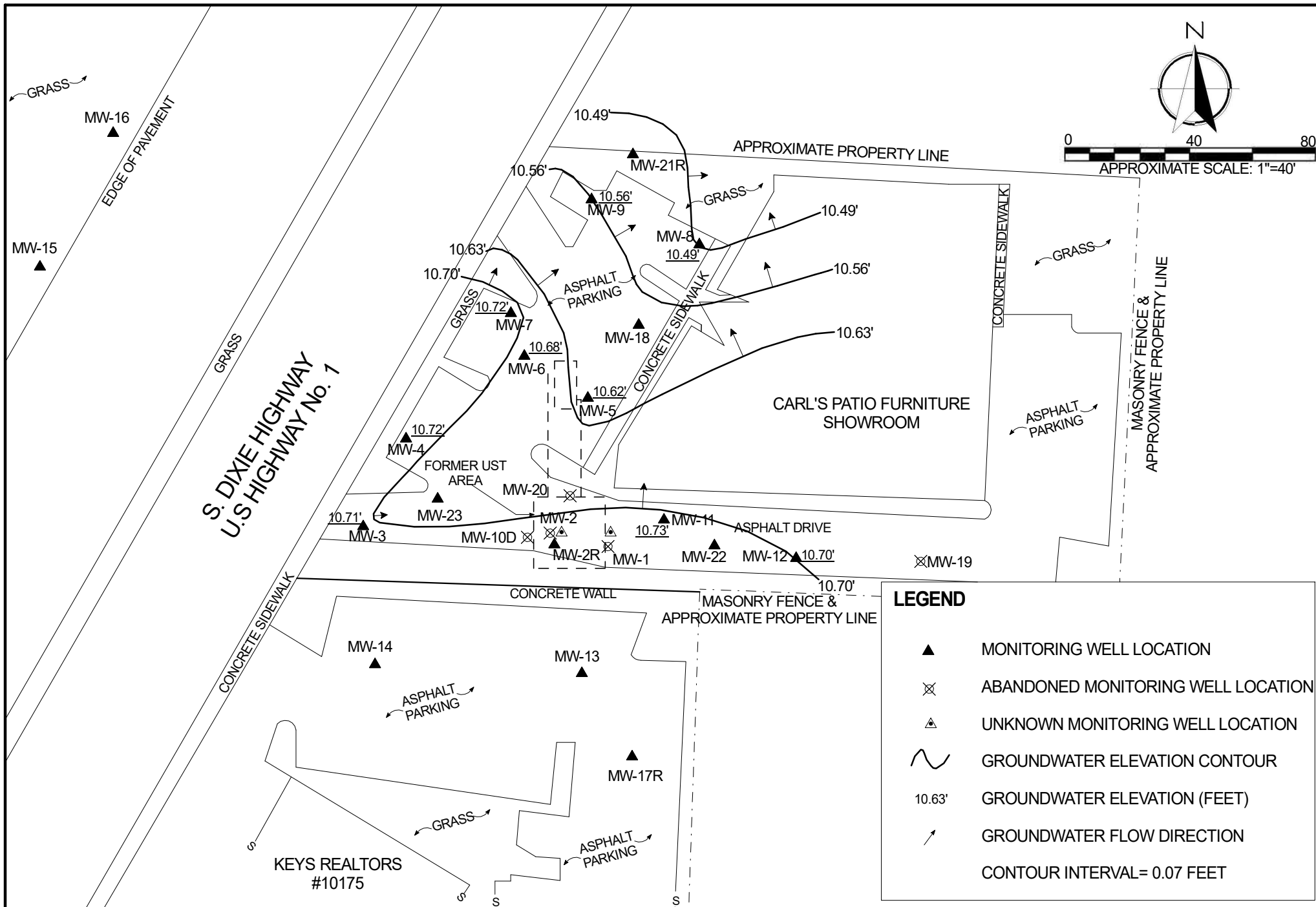
- Figures
 - Figure 1 – Site Layout and Soil Testing Locations
 - Figure 2 – Site Layout and Groundwater Testing Locations
 - Figure 3A – Groundwater Contours and Flow Direction (January 28-29, 2016)
 - Figure 3B – Groundwater Contours and Flow Direction (August 8, 2016)
 - Figure 3C – Groundwater Contours and Flow Direction (November 10, 2016)
 - Figure 3D – Groundwater Contours and Flow Direction (February 15, 2017)

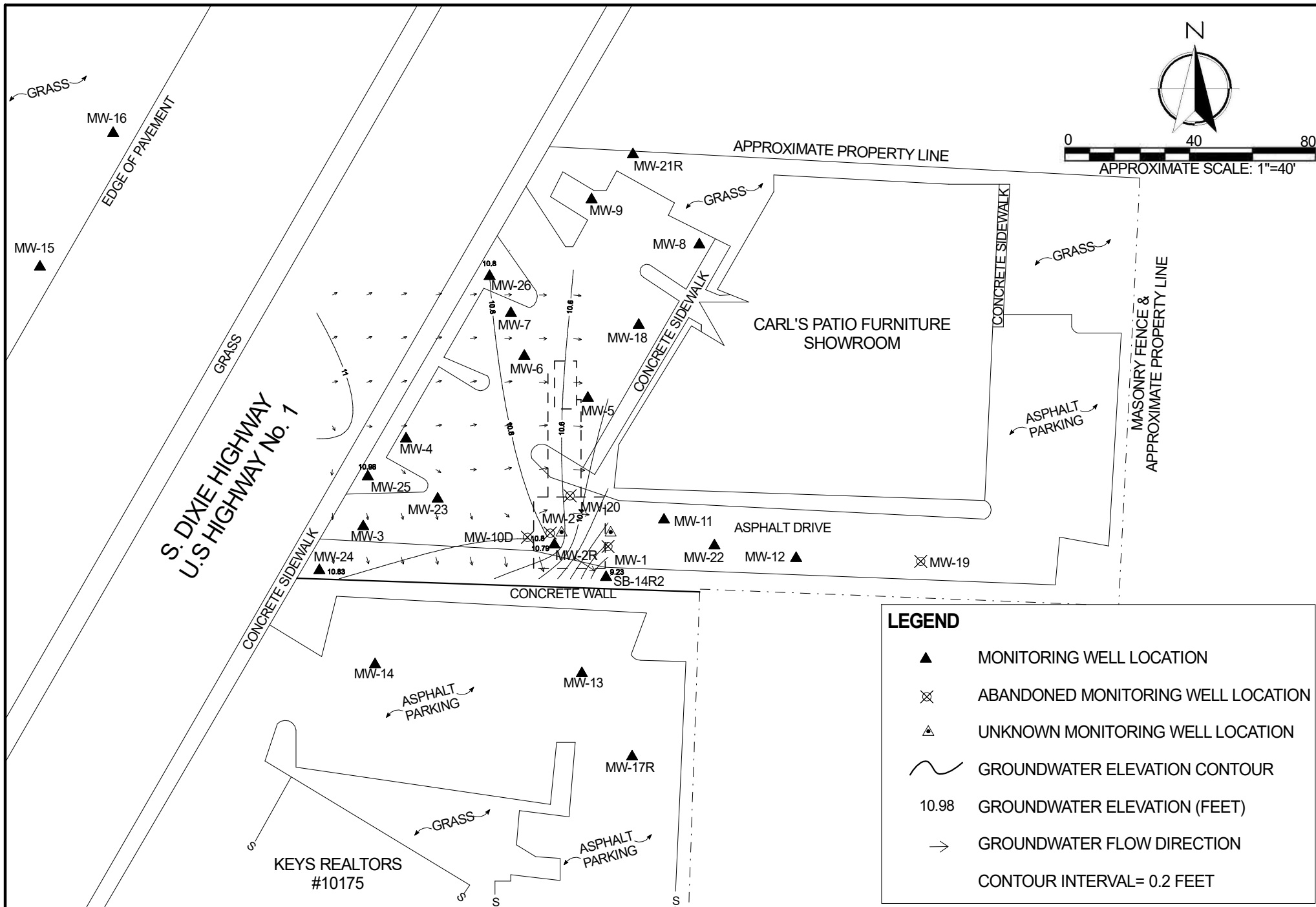
- Figure 4A – Soil OVM Summary (February 18, 2016)
 - Figure 4B – Soil OVM Summary (July 10, 2016)
 - Figure 4C – Soil OVM Summary (October 19, 2016)
 - Figure 4D – Soil OVM Summary (February 4, 2017)
 - Figure 4E – Soil OVM Summary (June 22-23, 2017)
 - Figure 4F – Soil OVM Summary (November 1, 2017)
 - Figure 5A – Soil Analytical Summary (February 18, 2016)
 - Figure 5B – Soil Analytical Summary (July 10, 2016)
 - Figure 5C – Soil Analytical Summary (October 19, 2016)
 - Figure 5D – Soil Analytical Summary (February 4, 2017, July 10, 2016 and October 19, 2016)
 - Figure 5E – Soil Analytical Summary (February 4, 2017)
 - Figure 5F – Soil Analytical Summary (June 22, 2017)
 - Figure 5G – Soil Analytical Summary (November 1, 2017)
 - Figure 6A – Groundwater Analytical Summary (January 28-29, 2016)
 - Figure 6B – Groundwater Analytical Summary (August 8, 2016)
 - Figure 6C – Groundwater Analytical Summary (November 10, 2016)
 - Figure 6D – Groundwater Analytical Summary (February 15, 2017)
 - Figure 6E – Groundwater Analytical Summary (July 1, 2017)
 - Figure 7 – Estimated Lateral Extent of Benzo (a) Pyrene exceeding SCTLs.
 - Figure 8A – Estimated Lateral Extent of BTEX and Lead exceeding GCTLs.
 - Figure 8B – Estimated Lateral Extent of TRPH and PAHs exceeding GCTLs.
- Tables
 - Table 1 – Groundwater Elevation Summary
 - Table 2 – Soil Screening Summary
 - Table 3 – Soil Analytical Summary
 - Table 4 – Groundwater Analytical Summary
 - BaP Conversion Tables
- Attachments
 - Attachment A: Soil Boring Logs and Field Notes
 - Attachment B: Well Construction and Development Logs
 - Attachment C: Waste Manifests
 - Attachment D: Groundwater Sampling Logs, Calibration Forms, and Field Notes
 - Attachment E: Soil and Groundwater Analytical Laboratory Reports
 - Attachment F: Proposed Soil Testing Locations
 - Attachment G: Historic Tables and Figures

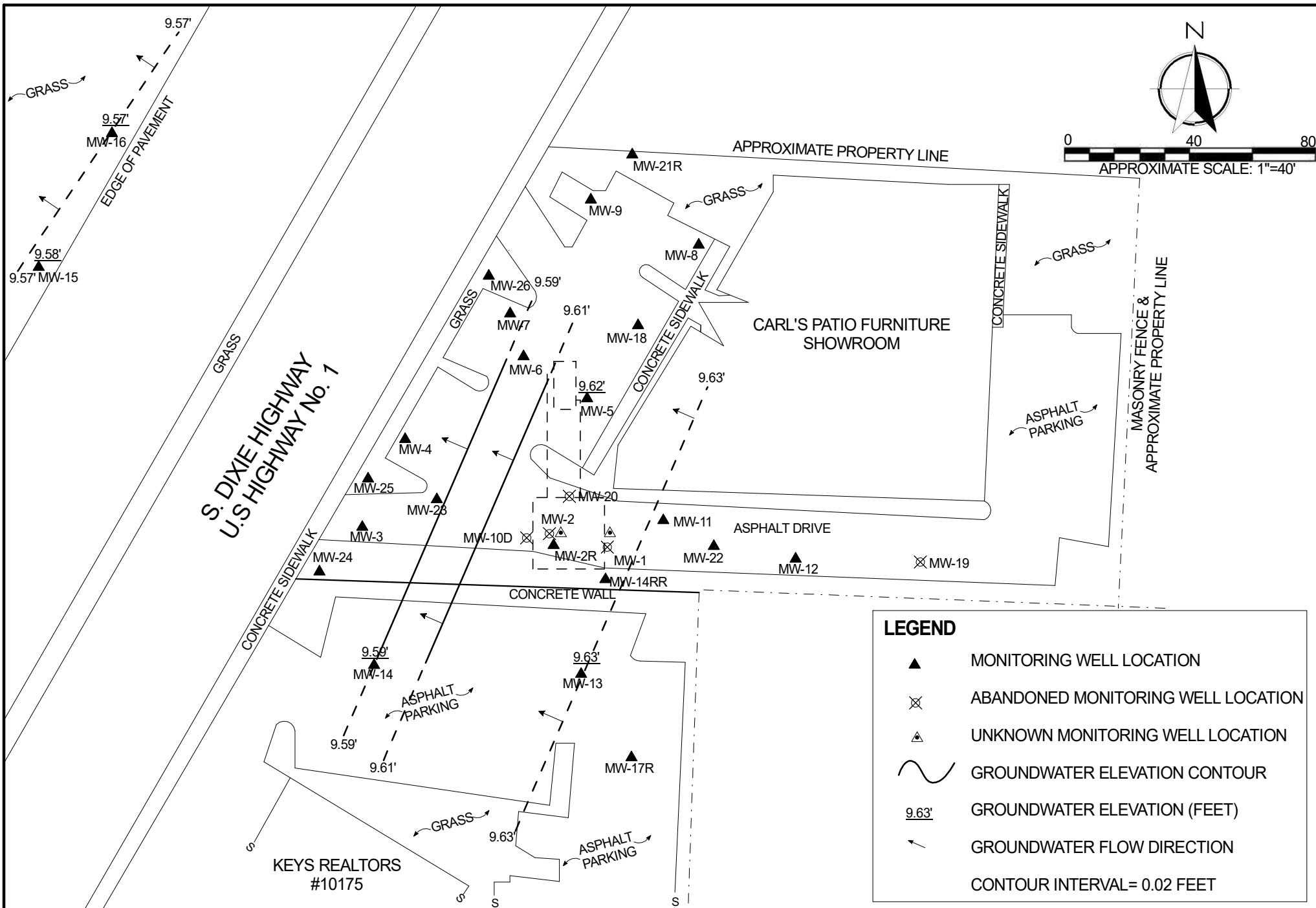
Figures

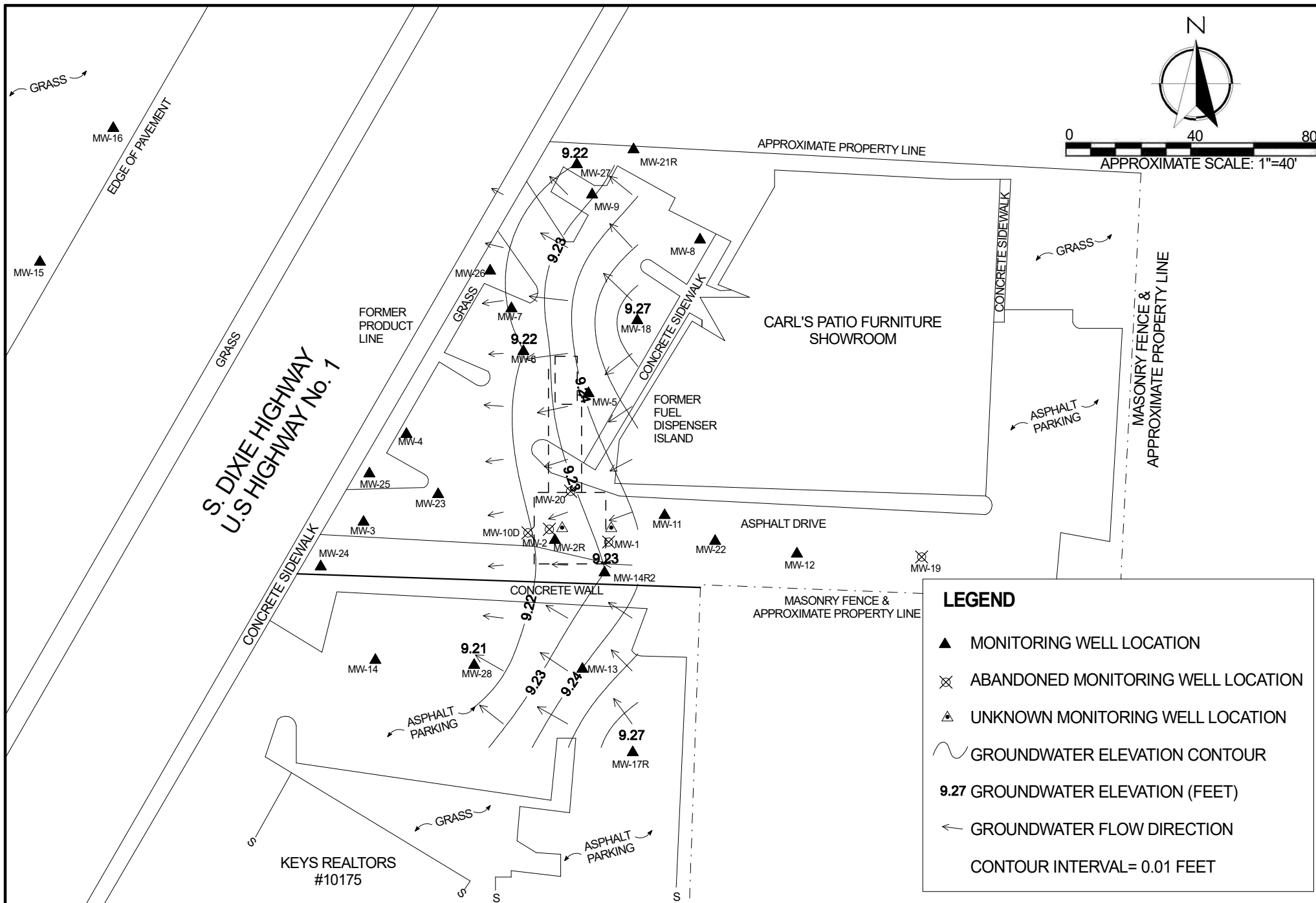


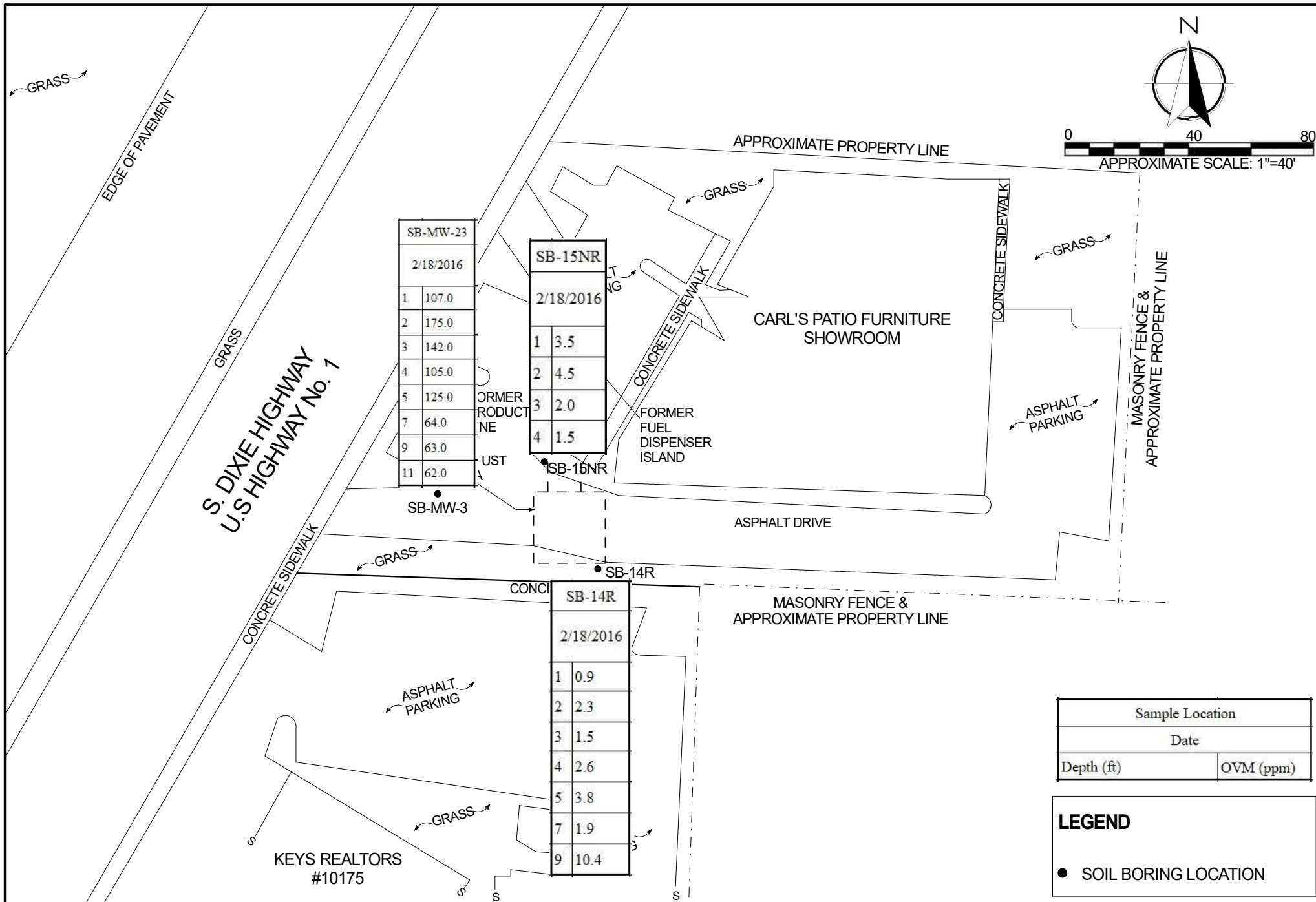


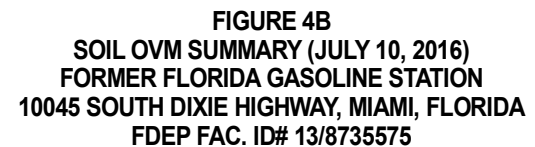


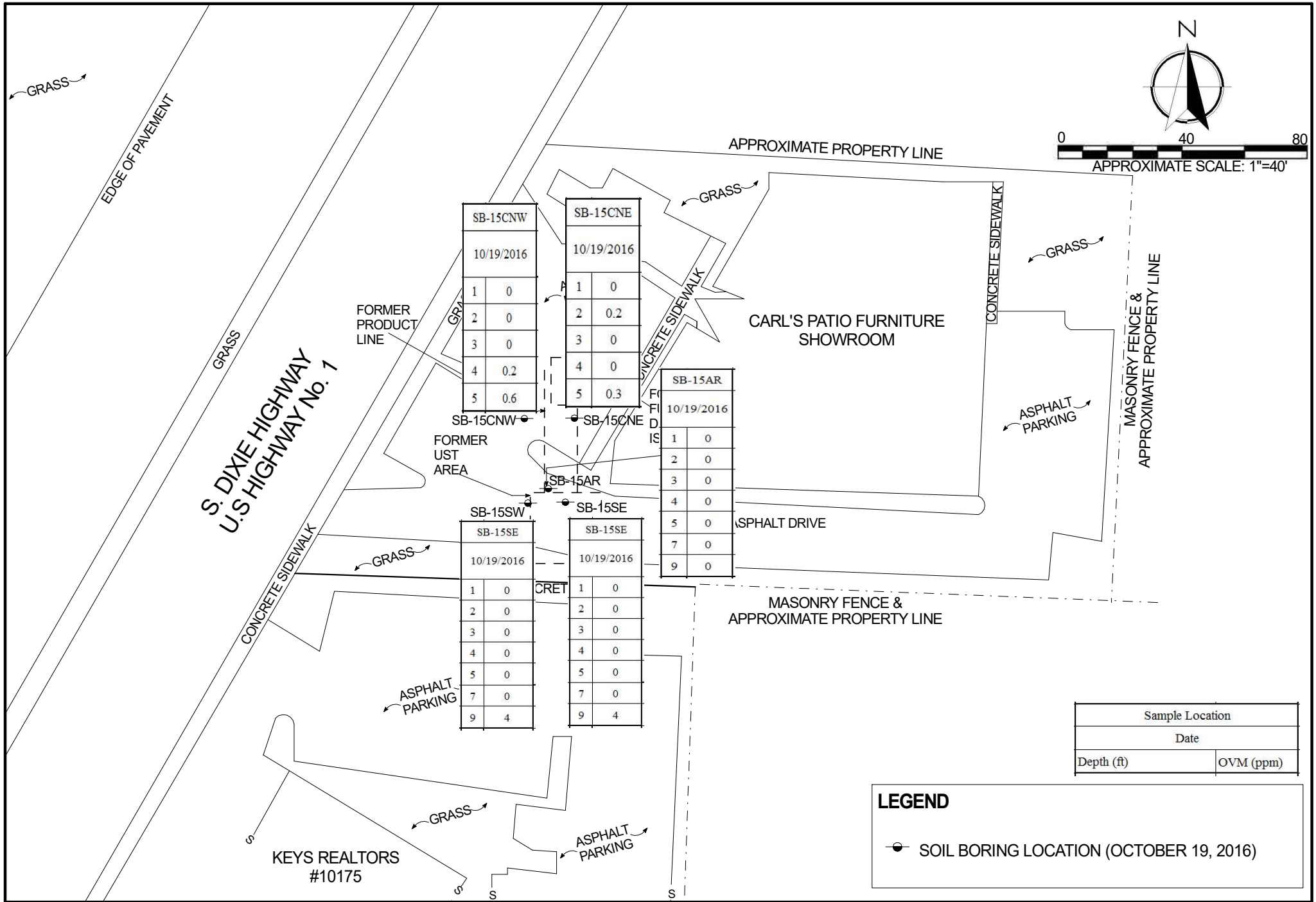


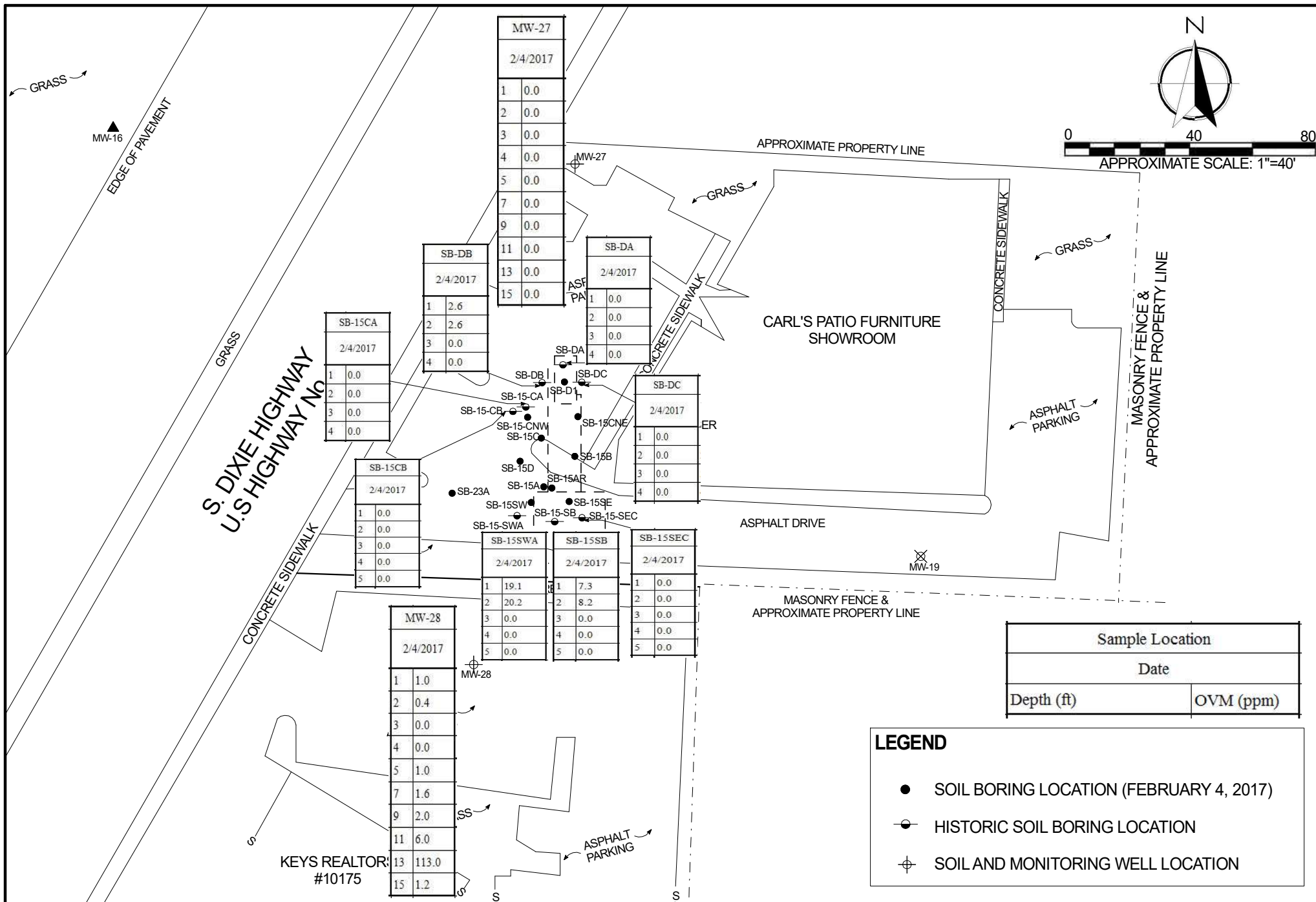


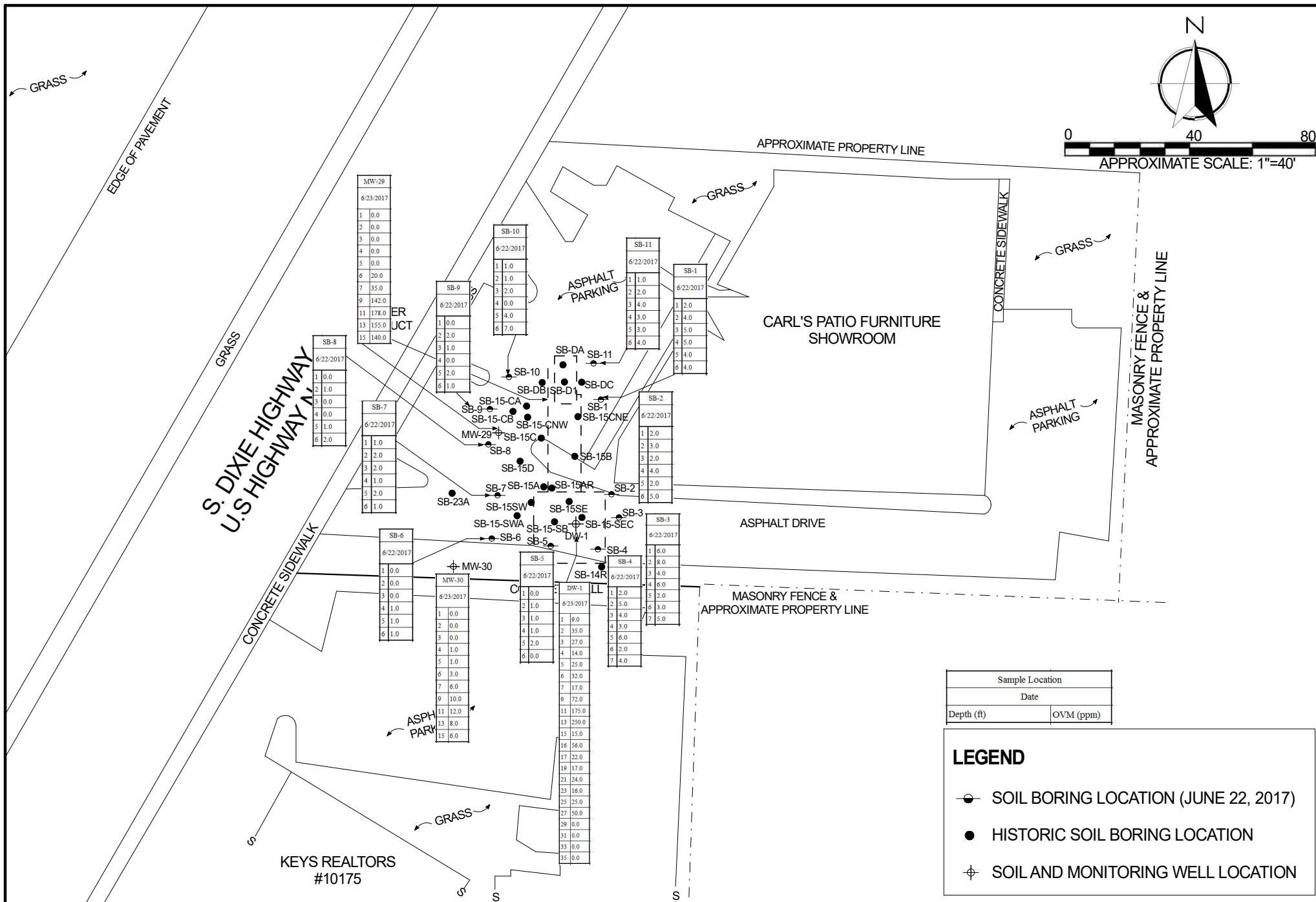


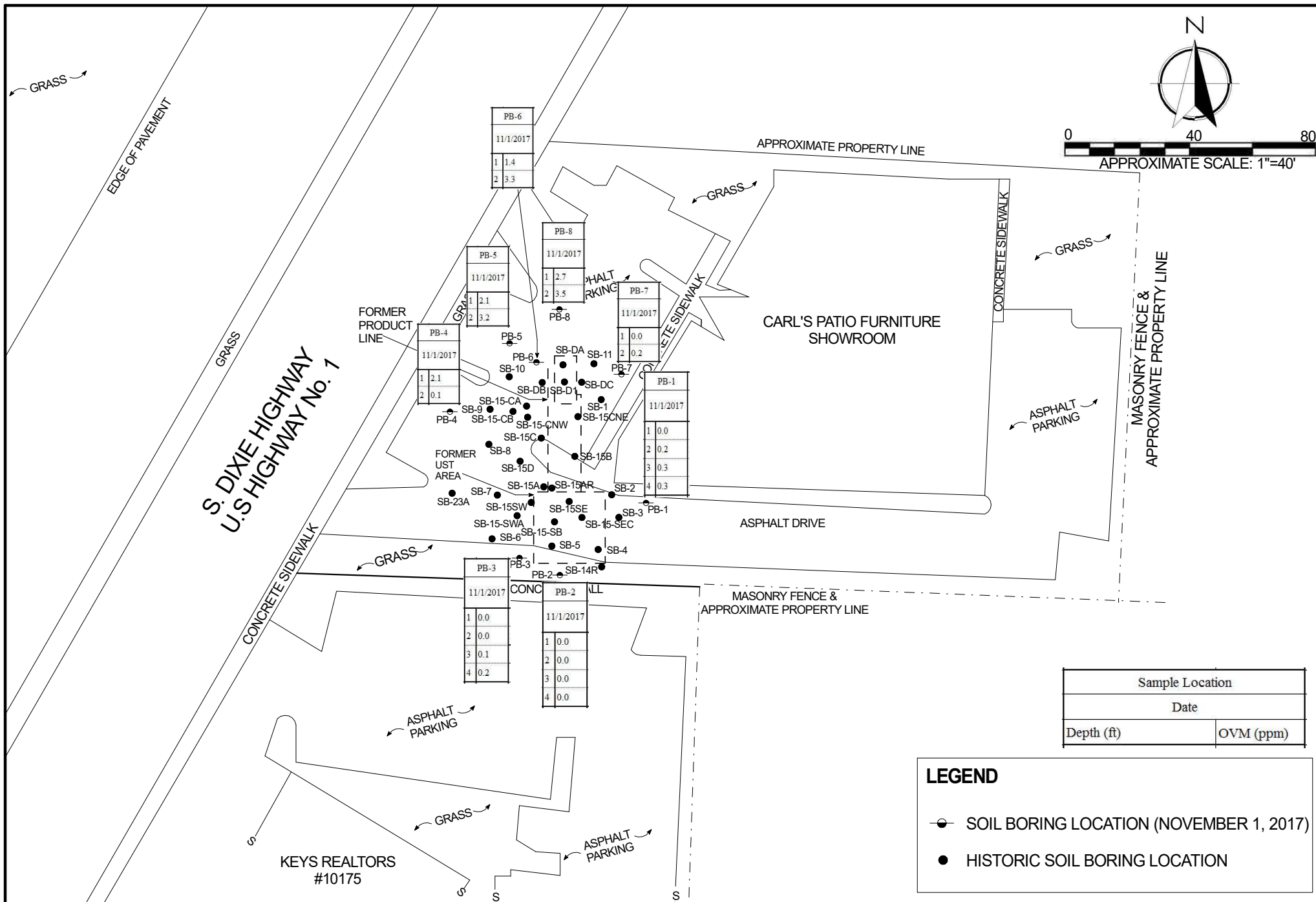


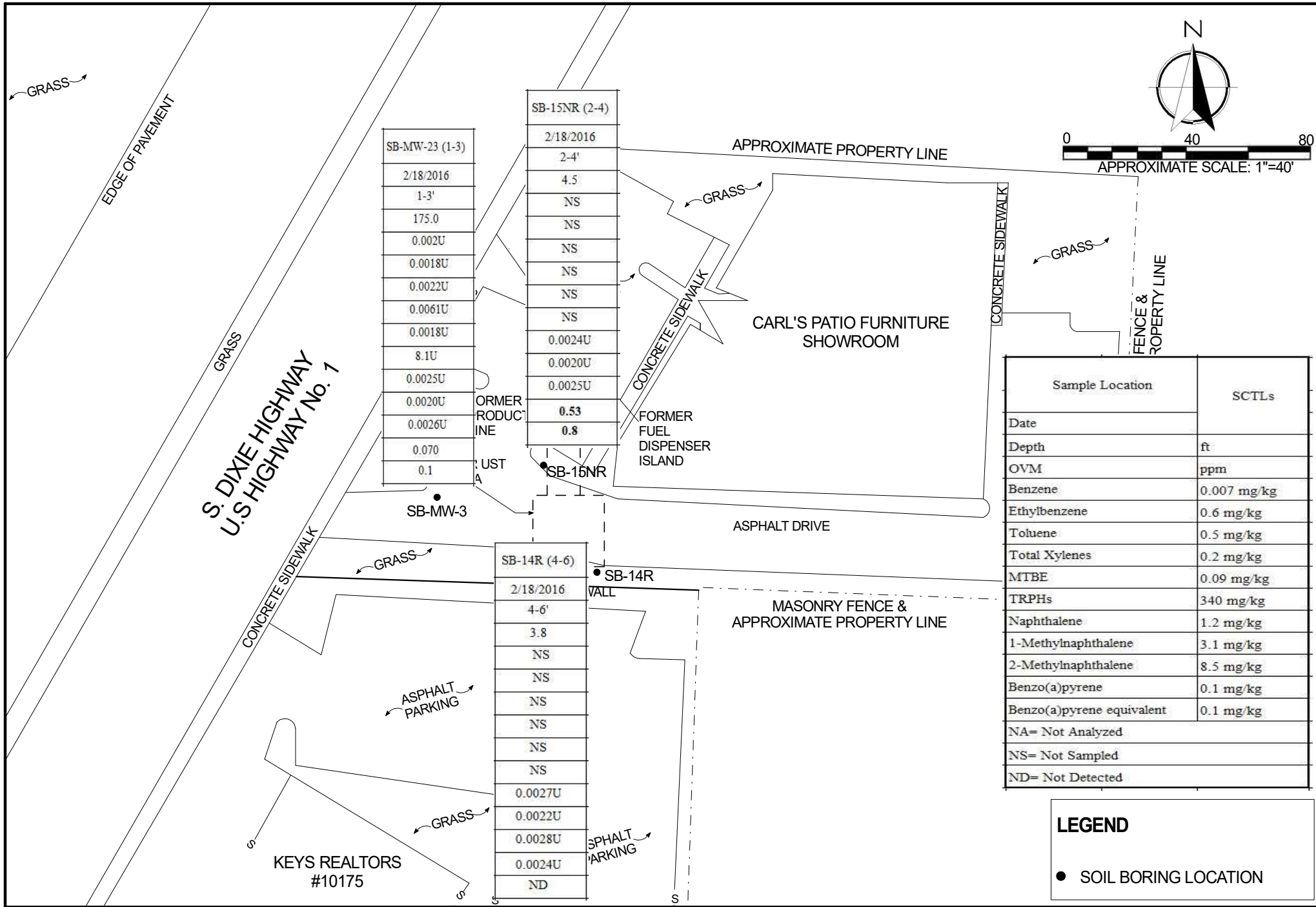


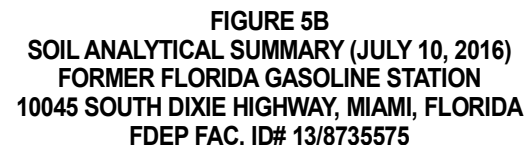


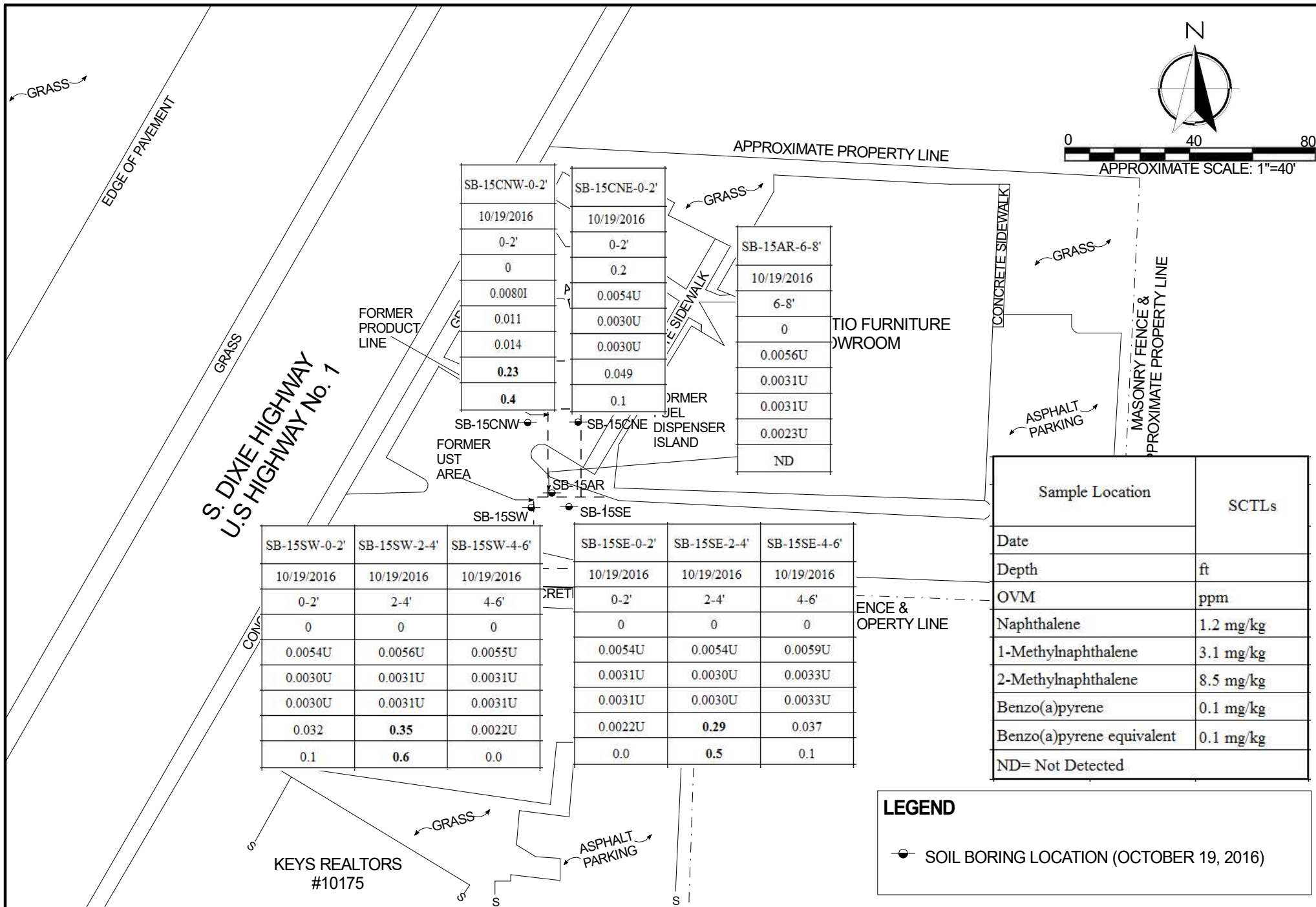












| SB-15NR (2-4) |
|---------------|
| 2/18/2016 |
| 2-4' |
| 4.5 |
| 0.0024U |
| 0.0020U |
| 0.0025U |
| 0.53 |
| 0.48 |
| 0.8 |

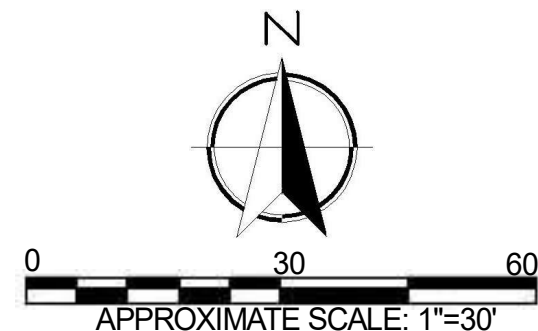
| SB-15CNW-0-2' |
|---------------|
| 10/19/2016 |
| 0-2' |
| 0 |
| 0.0080I |
| 0.011 |
| 0.014 |
| 0.23 |
| 0.27 |
| 0.4 |

| SB-15C 0-2 | SB-15C 2-4 | SB-15C 4-6 |
|------------|------------|------------|
| 7/10/2016 | 7/10/2016 | 7/10/2016 |
| 0-2 | 2-4 | 4-6 |
| 0.0 | 0.0 | 0.0 |
| 0.0046 U | 0.0047 U | 0.0051 U |
| 0.0026 U | 0.0026 U | 0.0028 U |
| 0.0026 U | 0.0026 U | 0.0028 U |
| 0.29 | 0.028 | 0.0021 U |
| 0.33 | 0.031 | 0.0022 U |
| 0.5 | 0.0 | ND |

| SB-15AR-6-8' |
|--------------|
| 10/19/2016 |
| 6-8' |
| 0 |
| 0.0056U |
| 0.0031U |
| 0.0031U |
| 0.0023U |
| 0.0024U |
| ND |

| SB-D1 0-2 | SB-D1 2-4 |
|-----------|-----------|
| 7/10/2016 | 7/10/2016 |
| 0-2 | 2-4 |
| 0.0 | 0.0 |
| 0.0046 U | 0.024 |
| 0.0026 U | 0.0028 U |
| 0.0026 U | 0.0028 U |
| 0.096 | 0.0030I |
| 0.094 | 0.0021 U |
| 0.2 | 0.0 |

| SB-15CNE-0-2' |
|---------------|
| 10/19/2016 |
| 0-2' |
| 0.2 |
| 0.0054U |
| 0.0030U |
| 0.0030U |
| 0.049 |
| 0.035 |
| 0.1 |



| SB-15B 0-2 | SB-15B 2-4 | SB-15B 4-6 |
|------------|------------|------------|
| 7/10/2016 | 7/10/2016 | 7/10/2016 |
| 0-2 | 2-4 | 4-6 |
| 0.0 | 0.0 | 0.0 |
| 0.0048 U | 0.005 U | 0.005 U |
| 0.0027 U | 0.0028 U | 0.0028 U |
| 0.0027 U | 0.0028 U | 0.0028 U |
| 0.0020 U | 0.0020 U | 0.002 U |
| 0.0021 U | 0.0022 U | 0.0022 U |
| ND | ND | ND |

| SB-15D 0-2 | SB-15D 2-4 | SB-15D 4-6 |
|------------|------------|------------|
| 7/10/2016 | 7/10/2016 | 7/10/2016 |
| 0-2 | 2-4 | 4-6 |
| 0.0 | 0.0 | 0.0 |
| 0.0046 U | 0.0045 U | 0.0045 U |
| 0.0026 U | 0.0025 U | 0.0025 U |
| 0.0026 U | 0.0025 U | 0.0025 U |
| 0.080 | 0.023 | 0.080 |
| 0.074 | 0.022 | 0.066 |
| 0.1 | 0.0 | 0.1 |

| SB-15SE-0-2' | SB-15SE-2-4' | SB-15SE-4-6' |
|--------------|--------------|--------------|
| 10/19/2016 | 10/19/2016 | 10/19/2016 |
| 0-2' | 2-4' | 4-6' |
| 0 | 0 | 0 |
| 0.0054U | 0.0054U | 0.0059U |
| 0.0031U | 0.0030U | 0.0033U |
| 0.0031U | 0.0030U | 0.0033U |
| 0.0022U | 0.29 | 0.037 |
| 0.0031I | 0.16 | 0.019 |
| 0.0 | 0.5 | 0.1 |

| SB-15A 0-2 | SB-15A 2-4 | SB-15A 4-6 |
|------------|------------|------------|
| 7/10/2016 | 7/10/2016 | 7/10/2016 |
| 0-2 | 2-4 | 4-6 |
| 0.0 | 0.0 | 0.0 |
| 0.023 U | 0.0045 U | 0.0046 U |
| 0.061 | 0.0025 U | 0.0026 U |
| 0.086 | 0.0025 U | 0.0026 U |
| 1.5 | 0.36 | 0.098 |
| 1.5 | 0.28 | 0.067 |
| 2.3 | 0.6 | 0.2 |

MW-24

| SB-MW-23 (1-3) |
|----------------|
| 2/18/2016 |
| 1-3' |
| 175.0 |
| 0.0025U |
| 0.0020U |
| 0.0026U |
| 0.070 |
| 0.068 |
| 0.1 |

| SB-23A 7.5-9.5 |
|----------------|
| 7/10/2016 |
| 7.5-9.5 |
| 10.0 |
| 0.0046 U |
| 0.0026 U |
| 0.0026 U |
| 0.016 |
| 0.015 |
| 0.0 |

| SB-14R (4-6) |
|--------------|
| 2/18/2016 |
| 4-6' |
| 3.8 |
| 0.0027U |
| 0.0022U |
| 0.0028U |
| 0.0024U |
| 0.0043U |
| ND |

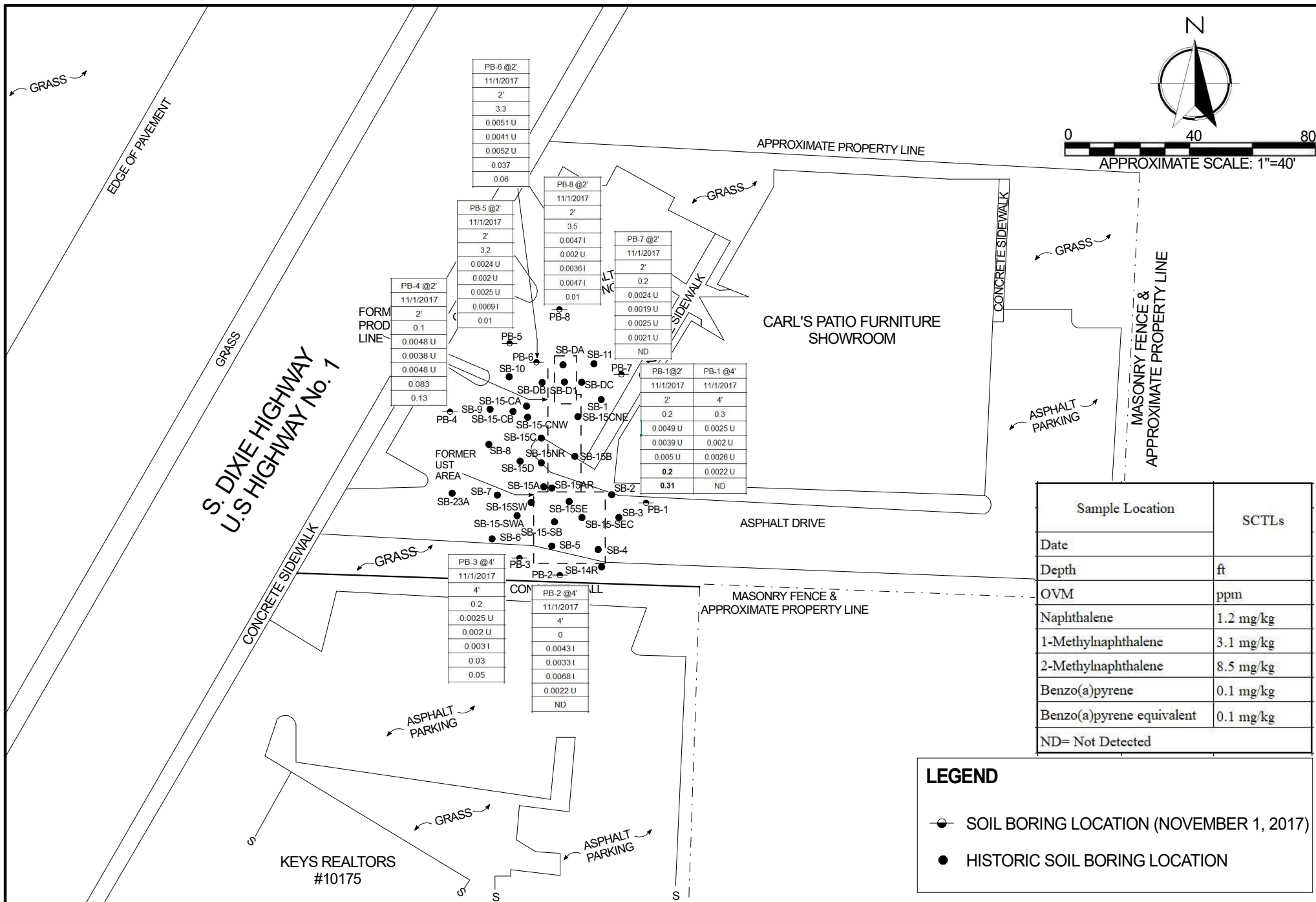
| SB-15SW-0-2' | SB-15SW-2-4' | SB-15SW-4-6' |
|--------------|--------------|--------------|
| 10/19/2016 | 10/19/2016 | 10/19/2016 |
| 0-2' | 2-4' | 4-6' |
| 0 | 0 | 0 |
| 0.0054U | 0.0056U | 0.0055U |
| 0.0030U | 0.0031U | 0.0031U |
| 0.0030U | 0.0031U | 0.0031U |
| 0.032 | 0.35 | 0.0022U |
| 0.012 | 0.25 | 0.0024U |
| 0.1 | 0.6 | 0.0 |


| MW-14RR 8-10 |
|--------------|
| 7/10/2016 |
| 8-10 |
| 62.0 |
| 0.005 U |
| 0.0028 U |
| 0.0028 U |
| 0.0020 U |
| 0.0022 U |
| ND |

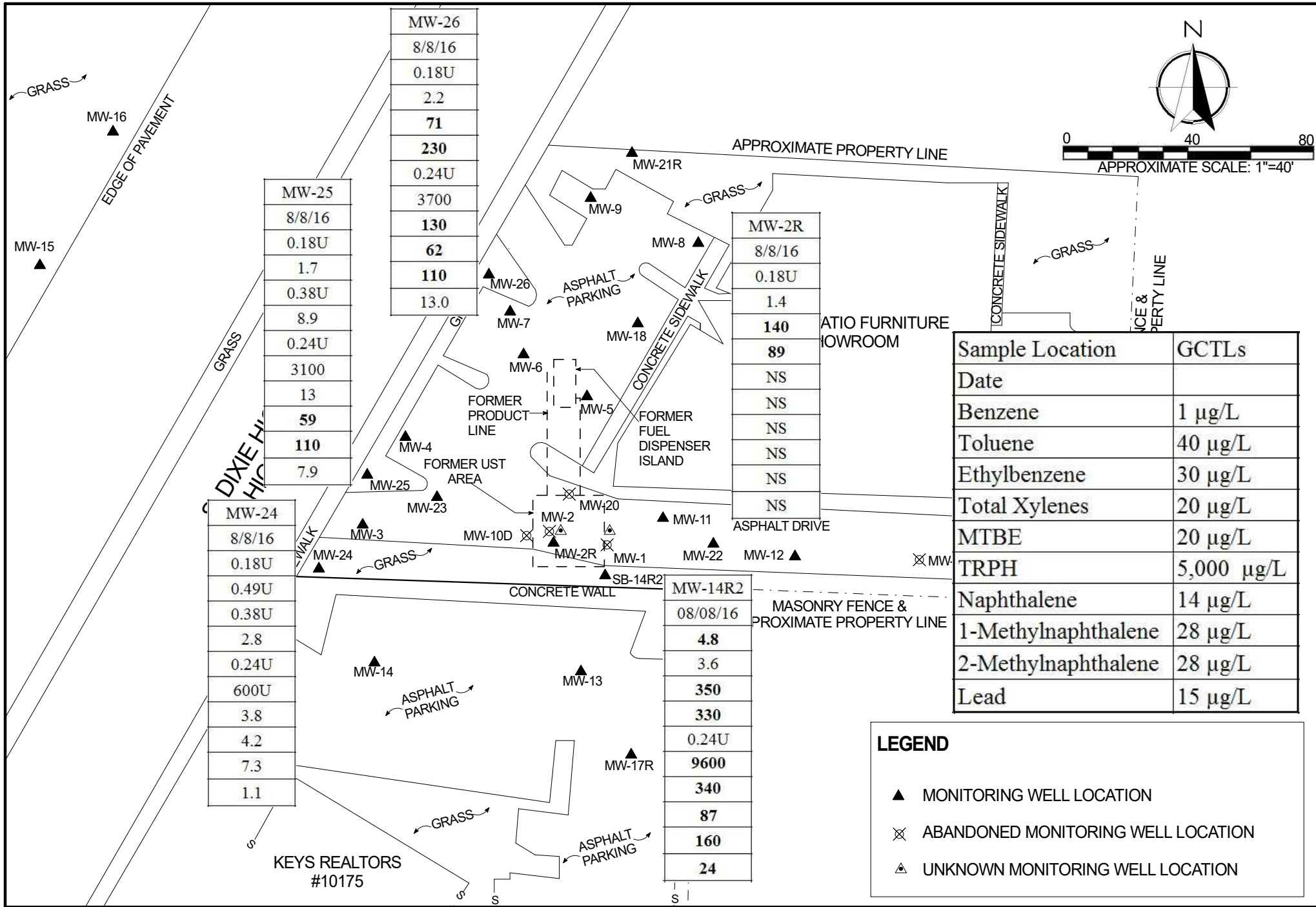
| Sample Location | SCTLs |
|---------------------------|-----------|
| Date | |
| Depth | ft |
| OVM | ppm |
| Naphthalene | 1.2 mg/kg |
| 1-Methylnaphthalene | 3.1 mg/kg |
| 2-Methylnaphthalene | 8.5 mg/kg |
| Benzo(a)pyrene | 0.1 mg/kg |
| Benzo(a)anthra-cene | 0.8 mg/kg |
| Benzo(a)pyrene equivalent | 0.1 mg/kg |
| ND= Not Detected | |

LEGEND

- SOIL BORING LOCATION
- ⊕ SOIL AND MONITORING WELL LOCATION



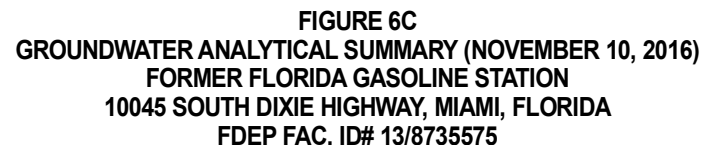


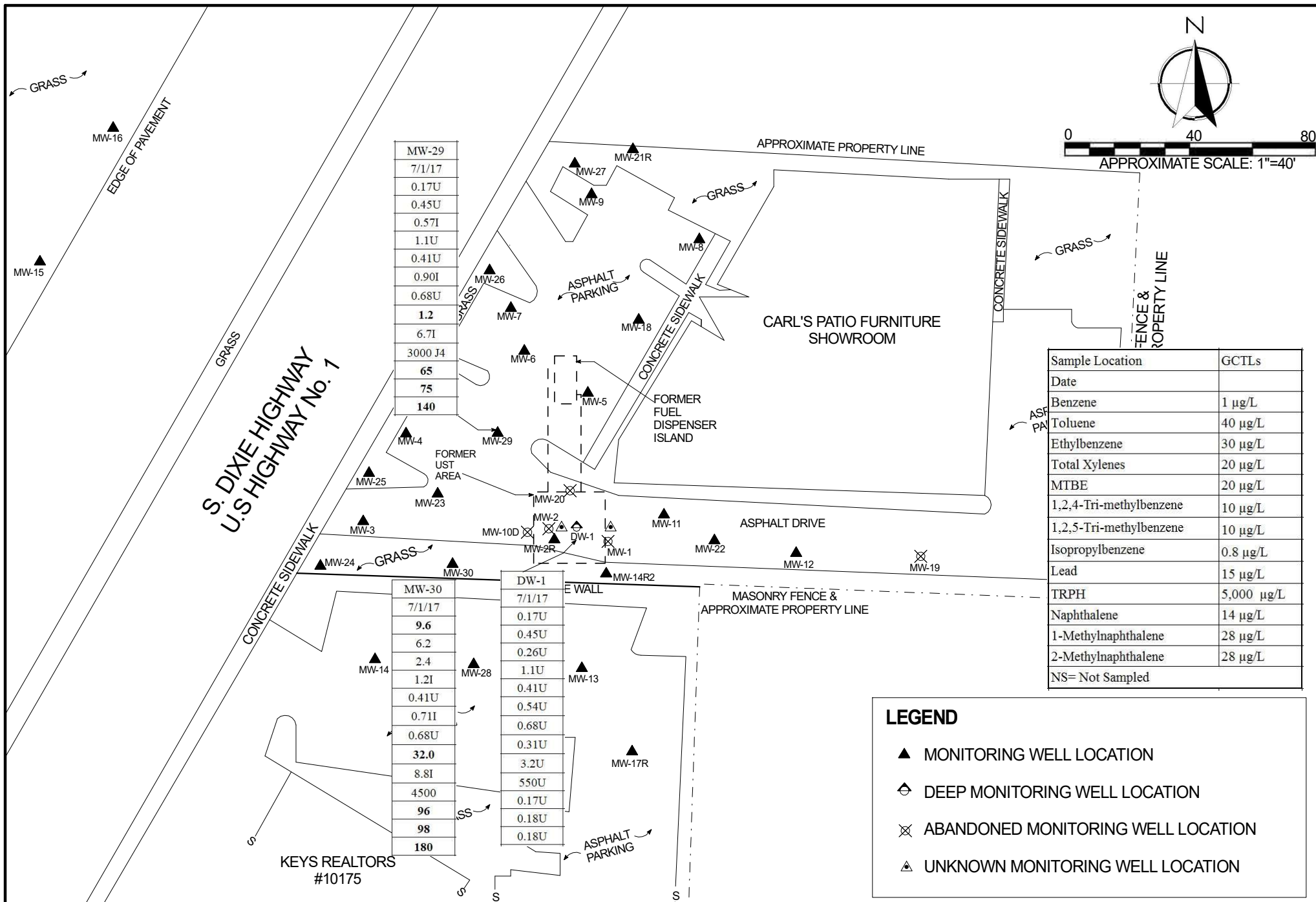


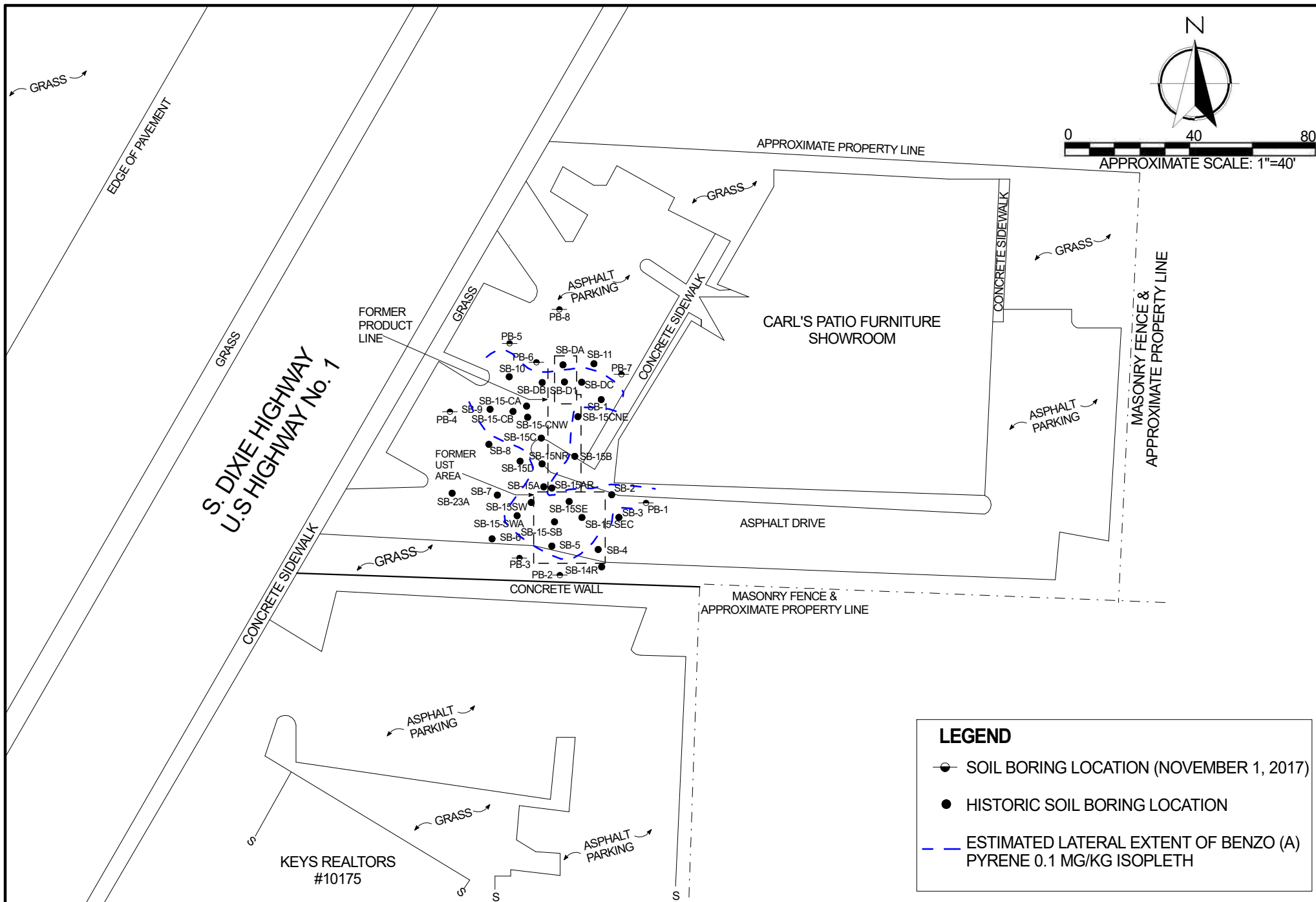
| Sample Location | GCTLs |
|---------------------|------------|
| Date | |
| Benzene | 1 µg/L |
| Toluene | 40 µg/L |
| Ethylbenzene | 30 µg/L |
| Total Xylenes | 20 µg/L |
| MTBE | 20 µg/L |
| TRPH | 5,000 µg/L |
| Naphthalene | 14 µg/L |
| 1-Methylnaphthalene | 28 µg/L |
| 2-Methylnaphthalene | 28 µg/L |
| Lead | 15 µg/L |

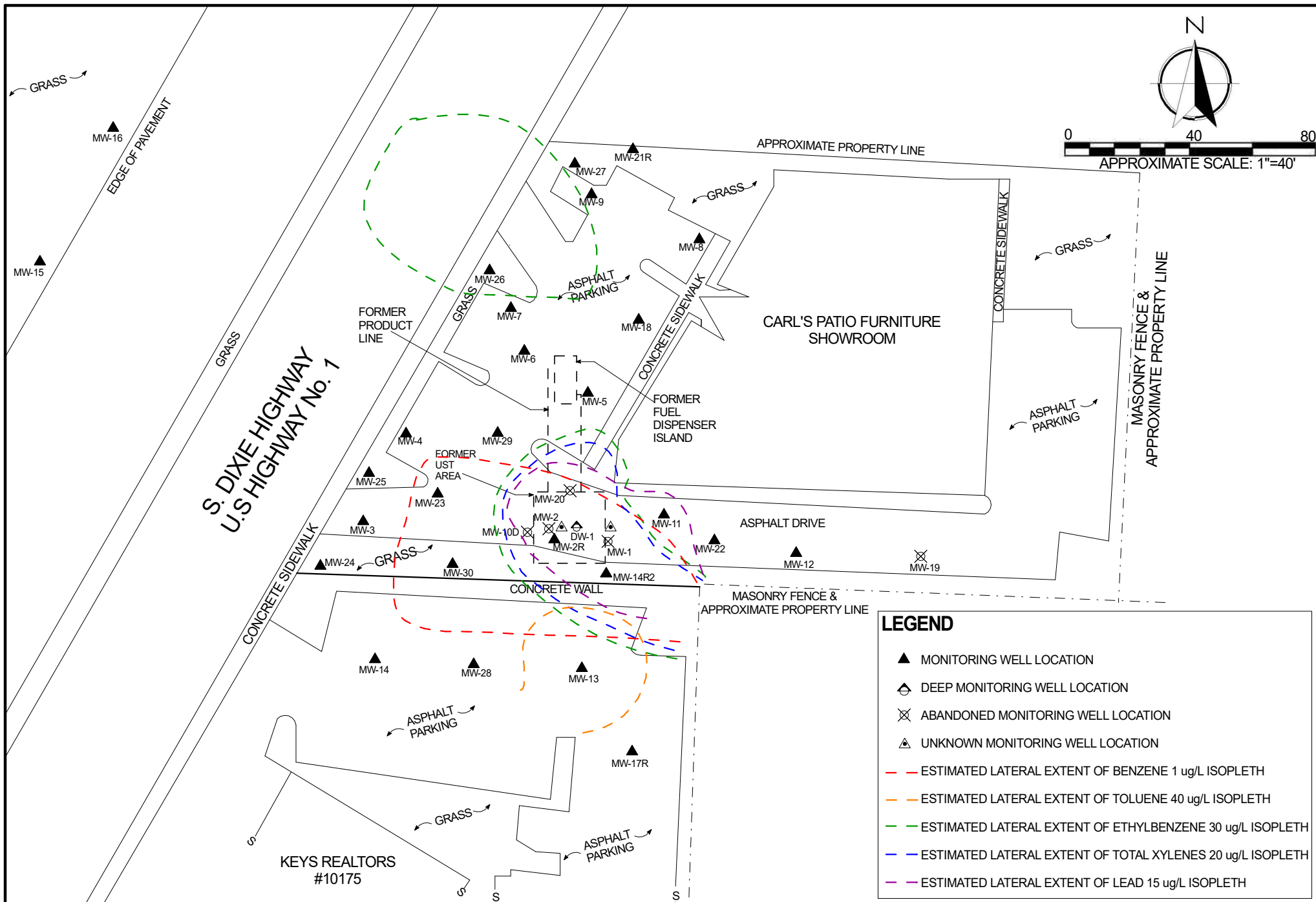
LEGEND

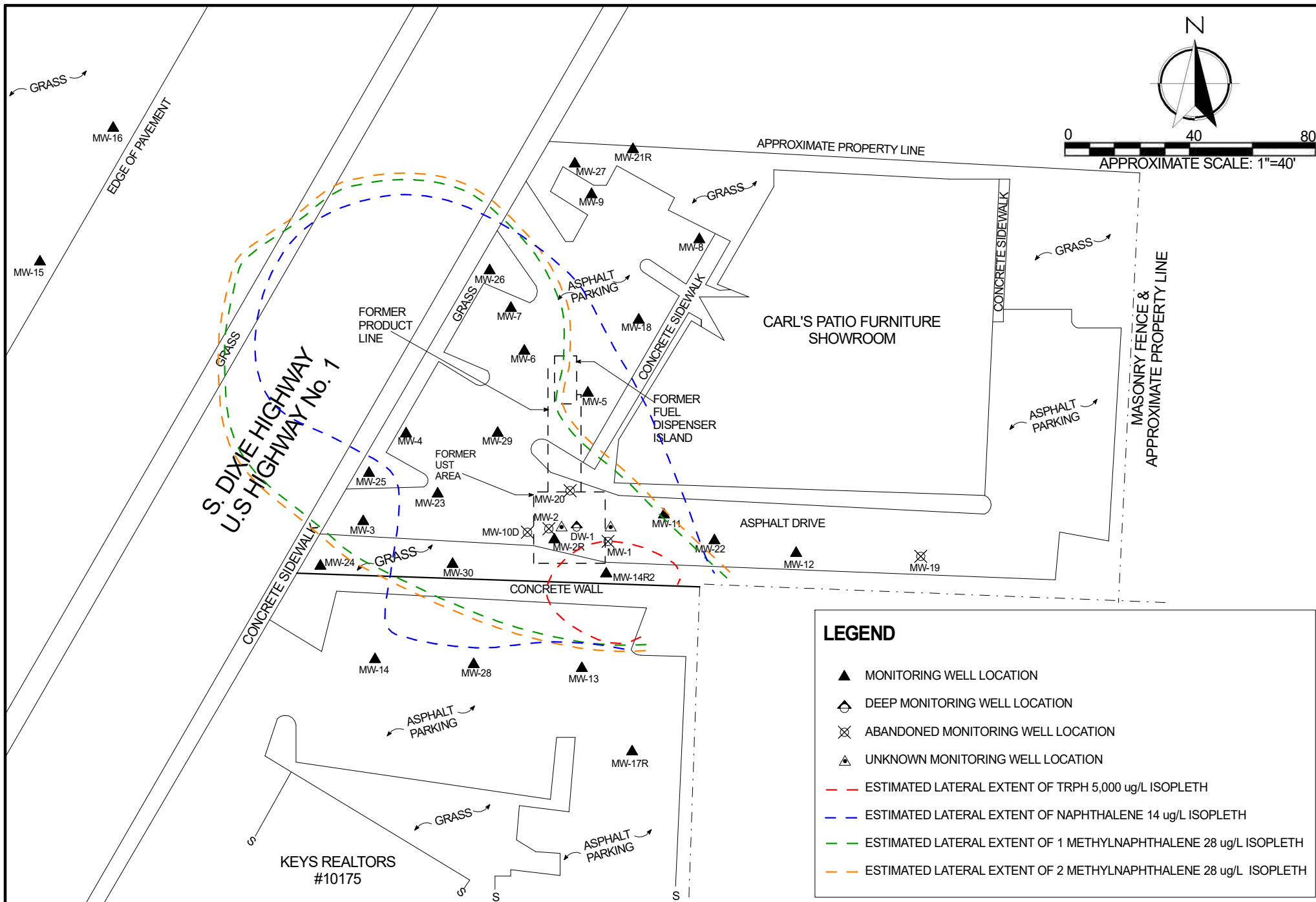
- ▲ MONITORING WELL LOCATION
- ⊗ ABANDONED MONITORING WELL LOCATION
- △ UNKNOWN MONITORING WELL LOCATION













HYDROLOGIC ASSOCIATES U.S.A., INC.

ENVIRONMENTAL CONSULTANTS - HYDROGEOLOGIC TESTING
WELL DRILLING SERVICE - PETROLEUM CONTRACTOR

Wilbur Mayorga, Chief
Pollution Control Division
Miami-Dade County, DERM
701 N.W. 1st Court, 4th Floor
Miami, Florida 33136

FDEP COPY

RECEIVED

JUN 01 2011

**DERM
POLLUTION CONTROL
DIVISION**

**RE: Supplemental Site Assessment Report
Supershine facility
(UT-1777/File-08113/DEP-138842244/WO #2011-13-W91320)
9790 South Dixie Highway, Miami, Miami-Dade County, Florida**

Dear Mr. Mayorga:

In response to your letter, dated February 19, 2009, memo, dated June 11, 2010, and approved Work Order #2011-13-W91320, and verbal agreement to further delineate impacts to soil, Hydrologic Associates USA, Inc. (HAI) has prepared this Supplemental Site Assessment Report (SSAR), on behalf of Mr. Lee H. Waronker, Trustee for the above referenced facility. The objective of this SSAR is to address DERM's concerns and delineate impacts to soil and groundwater at the site to obtain an approved SAR.

The following sections will address Comments 1 through 6 contained in DERM's letter and comments 1 & 2 contained in DERM's memo. HAI conducted all field work in accordance with the FDEP SOP. Advanced Environmental Laboratories, a NEPLAC-certified laboratory, analyzed the samples. Under HAI's supervision, Wombat Environmental advanced soil borings and installed monitoring wells using a direct-push drill rig. HAI obtained Permit # 2011001052 from Miami-Dade County to complete the work in the right-of-way afterhours.

To address DERM's Comment #1 in the February 19, 2009 letter, replaced by the June 11, 2010 memo Comments #1 & 2:

HAI collected eight soil samples from four locations in the vicinity of the former dispenser area, on January 11, 2011, as summarized in the following table:

| Sample ID | Depth Interval (ft bgs) | Laboratory Analysis |
|-----------|-------------------------|---------------------|
| SB-11RRR | 6-8' | PAH-SPLP |
| SB-58 | 4-6' | VOA 8260 |
| | 6-8' | |
| | 8-10' | |
| | 4-6' | |
| SB-59 | 6-8' | |
| | 8-10' | |
| | 4-6' | |
| SB-60 | 4-6' | |

NASSAU
P.O. Box CB-12762, Suite # 186
Cable Beach, Nassau, Bahamas
Phone: (242) 324-3924

MAIN OFFICE MIAMI
9730 E. Hibiscus Street, Unit C
Miami, Florida 33157
Phone: (305) 252-7118 • Fax: (305) 254-0874
WEBSITE: WWW.HAIMIAMI.COM

ORLANDO
109 Bayberry Road
Altamonte Springs, Florida 32714
Phone: (407) 788-1355 • Fax: (407) 788-1135

concentrations, Figures 5 and 5A illustrate groundwater BTEX concentrations and Figure 6 illustrates groundwater MTBE concentrations.

To address DERM's Comments #3 & #4:

HAI sampled MW-8R and MW-3I for lead analysis on January 12, 2011. Table 6 summarizes the laboratory data. Figures 7 and 7A illustrate the groundwater lead concentrations.

Laboratory analysis of MW-8R detected a concentration of lead (0.062 mg/L) above the GCTL of 0.015 mg/L. Laboratory analysis of MW3I did not detected concentrations of lead above the laboratory detection limit (0.0012 mg/L), indicating the absence of a vertical component of lead-impacted groundwater in that area.

To address DERM's Comment #5:

HAI field-verified the monitoring well MW-3D depth/screened interval at 25 to 30 ft bgs during the January 12, 2011 sampling event. Table 7 (formerly Table 1) has been revised accordingly.

To address DERM's Comment #6:

Figure 7 (formerly Figure 6) has been revised to show accurate MW-1 and MW-10I lead concentrations in groundwater, and MW-8R and MW-10I sampling dates.

Conclusions:

HAI has determined that impacts to soil and groundwater resultant from historic petroleum-related activities at the site have been delineated in the context of an approvable SAR, as illustrated in figures 1 through 7A (Attachment 3).

Recommendations:

In order to advance the status of the site towards remediation and eventually closure, HAI proposes a Remedial Action Plan (RAP). HAI will submit the RAP to DERM for approval before any remediation work takes place.

HAI trusts that this SSAR addresses DERM's concerns for an approvable SAR. If you have any questions or comments regarding this SSAR proposed RAP herein, please contact our Miami office.

Sincerely,



Jerome Wentz, P.G.
Florida Reg. # 2563

Tables 1, 2 & 3 summarize the laboratory data. Figures 1 shows the soil boring locations. Figure 2 shows the soil BTEX concentrations. Attachment 4 contains the soil boring logs. Attachment 5 contains the laboratory reports.

Laboratory analysis of SB-58 & SB-59 (4'-6'), (6'-8'), (8'-10'), and SB-60 (4'-6') detected concentrations of benzene above the Direct Exposure for Commercial (DEC) Soil Cleanup Target Level (SCTL), and concentrations of Toluene above the Direct Exposure for Leachability (DEL) SCTL.

Laboratory analysis of SB-58 (6'-8'), (8'-10'), SB-59 (4'-6'), (6'-8'), (8'-10') and SB-60 (4'-6') detected concentrations of ethylbenzene above the DEL SCTL.

Laboratory analysis of SB-58 (6'-8'), (8'-10'), SB-59 (4'-6'), (6'-8') and SB-60 (4'-6') detected concentrations of xylenes above the DER SCTL. Laboratory analysis of SB-58 (4'-6'), and SB-59 (8'-10') detected concentrations of xylenes above the DEL SCTL.

Laboratory PAH-SPLP analysis of SB-11RRR (6'-8') detected concentrations of naphthalene (320 ug/L), 1-methyl-naphthalene (140 ug/L) and 2-methyl-naphthalene (100 ug/L) above their respective GCTLs of 14 ug/L, 28 ug/L and 28 ug/L.

As such, HAI requested additional sampling to delineate soil impacts and was verbally given authorization from DERM to proceed. On April 7, 2011, HAI collected 15 additional soil samples, for further delineation, from three soil borings in the vicinity of the former dispenser area as summarized in the following table:

| Sample ID | Depth Interval (ft bgs) | Laboratory Analysis |
|------------------------------|-----------------------------------|-----------------------|
| SB-11RRRR, SB58-R, SB-60R | 0-2', 2'-4', 4'-6', 6'-8', 8'-10' | VOA 8260, PAH 8270 |

Laboratory analysis of SB-11RRRR, SB58-R, SB-60R from the intervals: (0-2'), (2'-4'), (4'-6'), (6'-8') and (8'-10') did not detect concentrations of VOAs or PAHs above the most stringent SCTLs. Tables 1 & 2 summarize the laboratory data. Figures 1 and 2 show the sample locations.

To address DERM's Comment #2 in the February 19, 2009 letter:

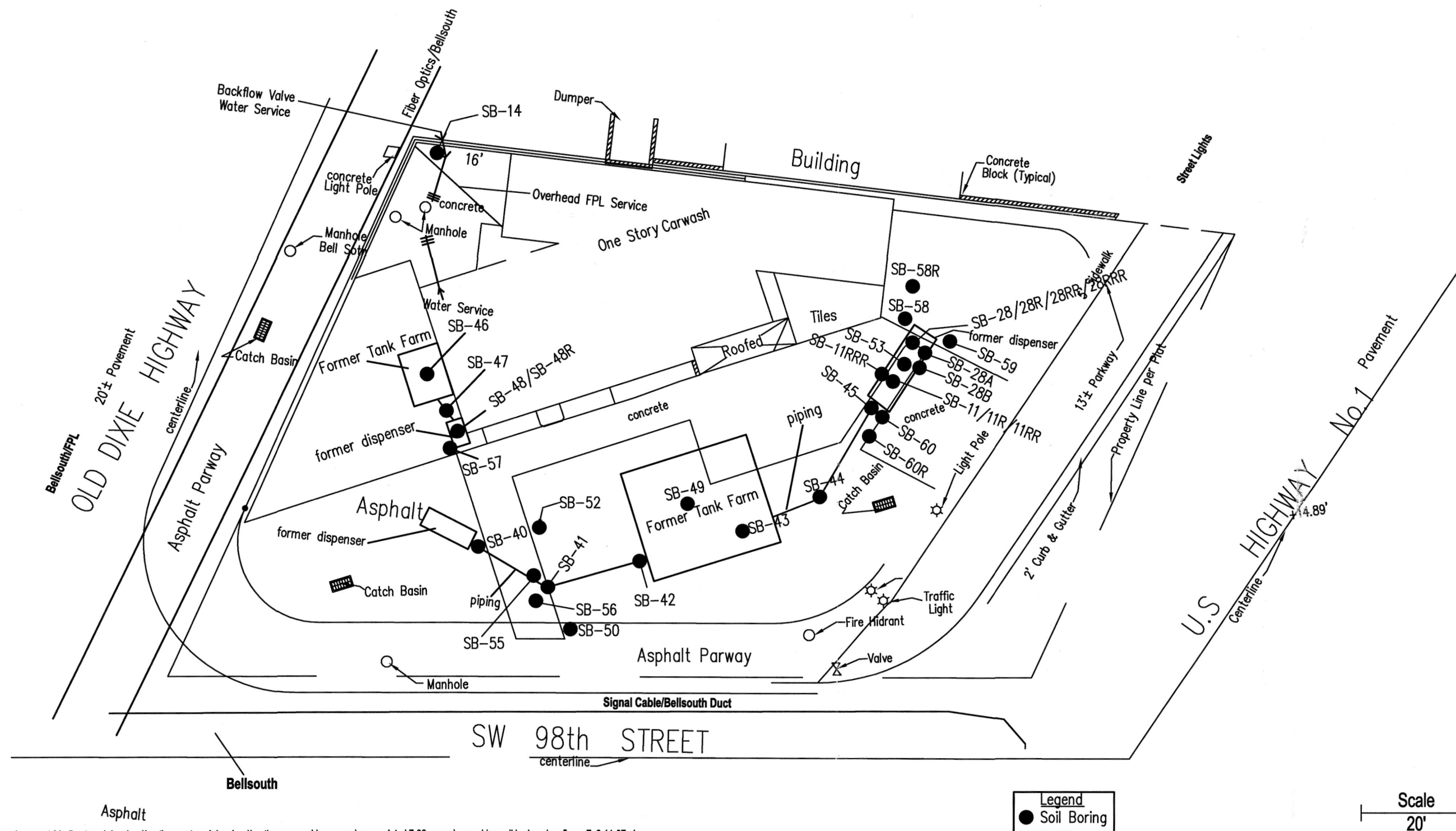
On January 11, 2011, Wombat installed MW-25, a shallow monitoring well south of MW-11, in the right-of-way. Figure 3 shows the location of MW-25. Wombat developed the well after its installation. HAI placed the development water into 55-gal sealed drums.


On January 12, 2011, HAI sampled the MW-25 for laboratory analysis of VOA and PAH. HAI placed purge water extracted from the monitoring wells into 55-gal sealed drums for future disposal in accordance with federal, state and local requirements based on acceptable laboratory testing results. Attachment 4 contains the well construction log and groundwater sampling logs.


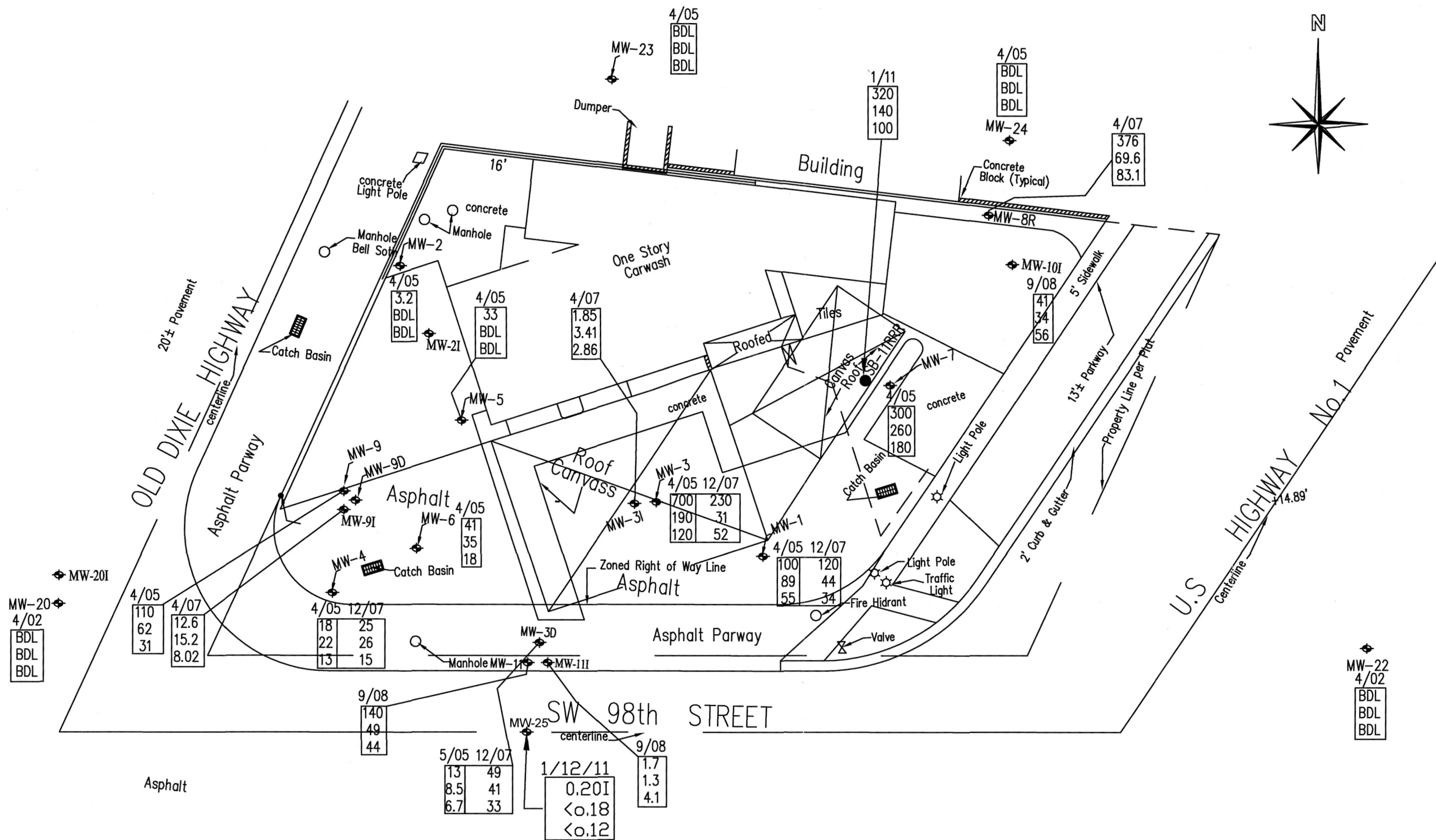
Laboratory analysis of MW-25 did not detect concentrations of BTEX or PAH above Groundwater Cleanup Target Levels (GCTLs). Tables 4 and 5 summarize the laboratory data. Attachment 5 contains the laboratory reports. Figures 4 and 4A illustrate groundwater PAH

ATTACHMENT 3

FIGURES



| | | |
|---|-------------|--|
| Date | Description | No. |
| Revisions | | |
| <div style="border: 1px solid black; height: 150px; margin-bottom: 10px;"></div> | | |
| <div style="display: flex; align-items: center;"> <div style="border: 1px solid black; padding: 5px; text-align: center;">  <p>HYDROLOGIC ASSOCIATES</p> </div> <div style="margin-left: 10px;"> <p>9730 E. Hibiscus Street Unit C Miami, FL 33157 P: 305.252.7118 F: 305.254.0874 www.HA1MIAMI.com</p> </div> </div> | | |
| MARIANA | MIAMI | ORLANDO |
| FL Certificate of Authorization No: 00008851 | | |
| Project <div style="text-align: center; font-size: 24px; font-weight: bold;">Supershine (Last Detail Inc.)</div> | | |
| <div style="text-align: center; padding: 20px;"> <p style="font-size: 24px; font-weight: bold;">Drawing Title</p> <p style="font-size: 36px; font-weight: bold; margin-top: 20px;">Soil Boring Location Plan</p> </div> | | |
| Project No. HA-XXXX | | Drawing No. <div style="text-align: center; font-size: 36px; font-weight: bold;">Figure 1</div> |
| Date 5/27/11 | | |
| Scale 1-20' | | |
| Dwn. By SL | | |
| Chkd By JM | | |



Scale:
1"=20'

Legend

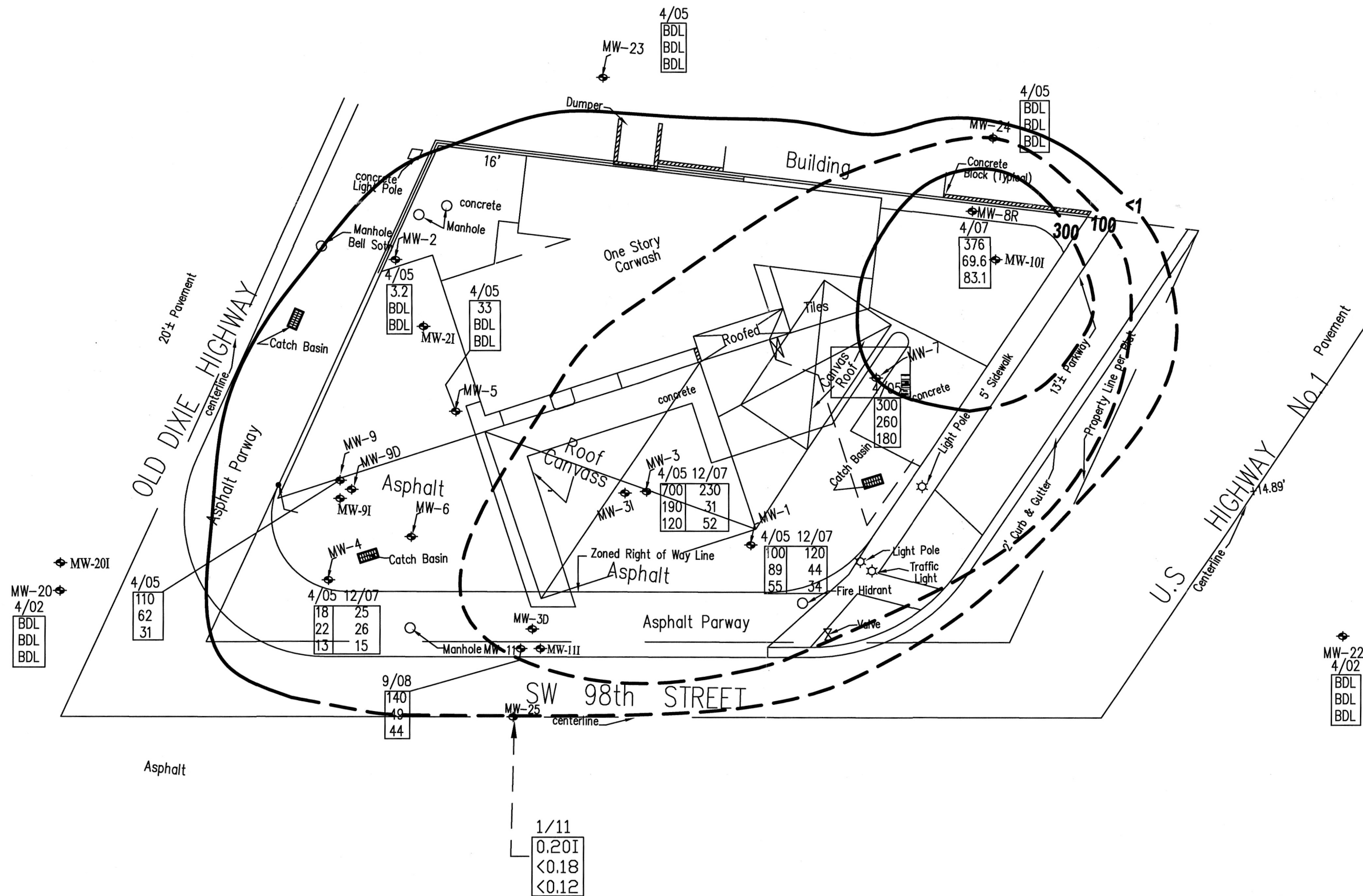
- Well Location
- 4/07 Date Sampled
- 100 Napthalene
- 89 2-Methylnaphthalene
- 55 1-Methylnaphthalene

Units: ug/L

| Date | Description | No. |
|-----------|-------------|-----|
| Revisions | | |
| | | |
| | | |
| | | |

| | |
|--|---|
| | 9730 E. Hibiscus Street Unit C |
| | Miami, FL 33157 |
| | P: 305.252.7118 |
| | F: 305.254.0874 |
| | www.HAIAIAMI.com |
| | FL Certificate of Authorization No: 0006851 |

| | |
|--------------------------------|-------------|
| Project | |
| Supershine (Last Detail Inc.) | |
| Drawing Title | |
| Groundwater PAH Concentrations | |
| Project No. HA-XXXX | Drawing No. |
| Date 5/27/11 | Figure 4 |
| Scale 1"=20' | |
| Dwn. By SL | |
| Chkd By JM | |



Legend

- Well Location
- Date Sampled
- Napthalene
- 2-Methylnapthalene
- 1-Methylnapthalene
- Shallow Contour

| Date | Description | No. |
|-----------|-------------|-----|
| Revisions | | |

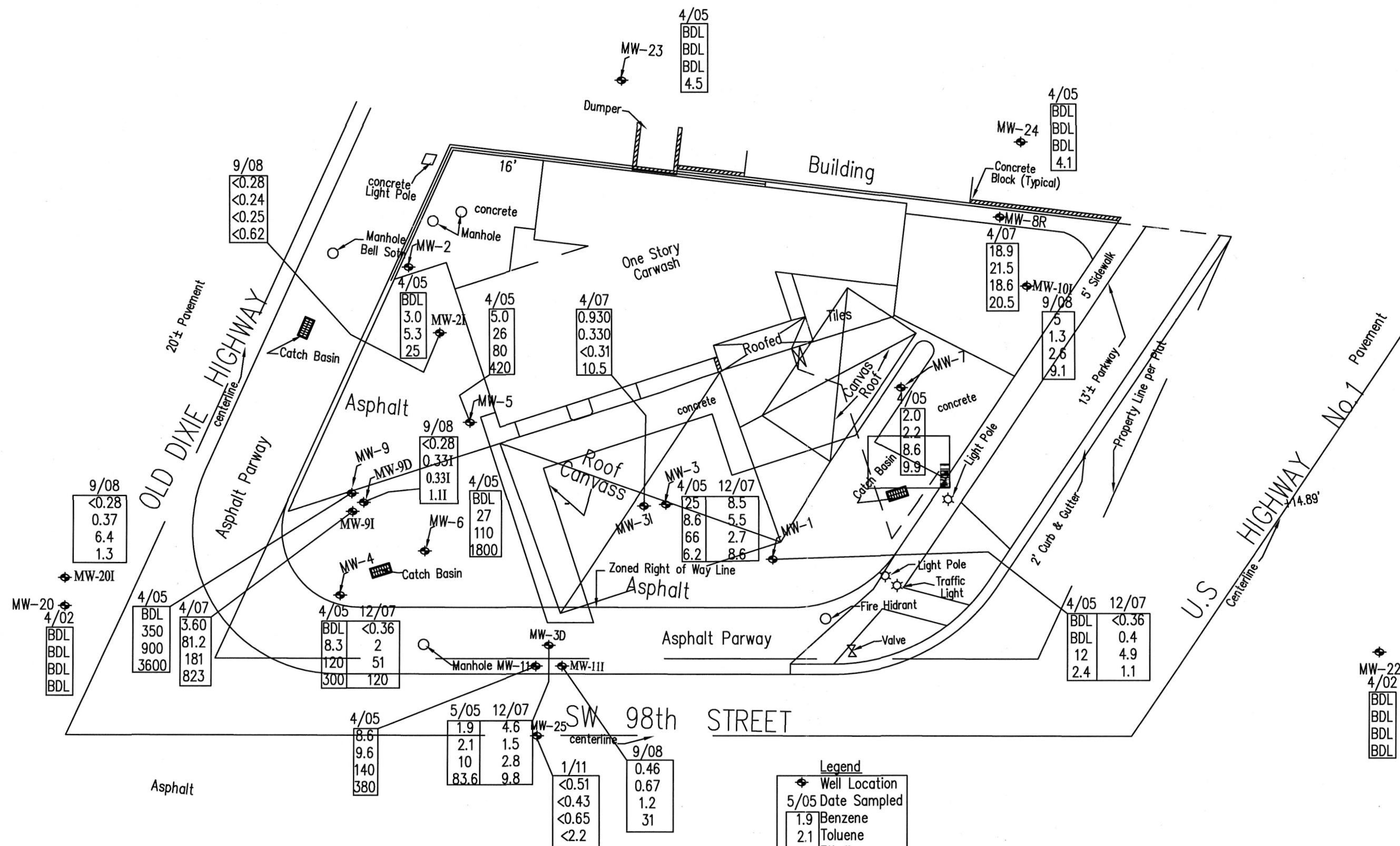
| |
|--|
| |
|--|



| | |
|---------------|------------------------------|
| Drawing Title | PAH Shallow Contour Plume |
|---------------|------------------------------|

| | | |
|-------------|---------|------------------------------|
| Project No. | HA-XXXX | Drawing No. Figure 4A |
| Date | 5/27/11 | |
| Scale | 1-20' | |
| Drn. By | SL | |
| Chkd By | JM | |

C:\my documents\1allautocad drawings\heather\heathers supershine\new updated 7-06\Supershine pah contaminant shallow Contour plan figure 3A 6-11-07




Legend

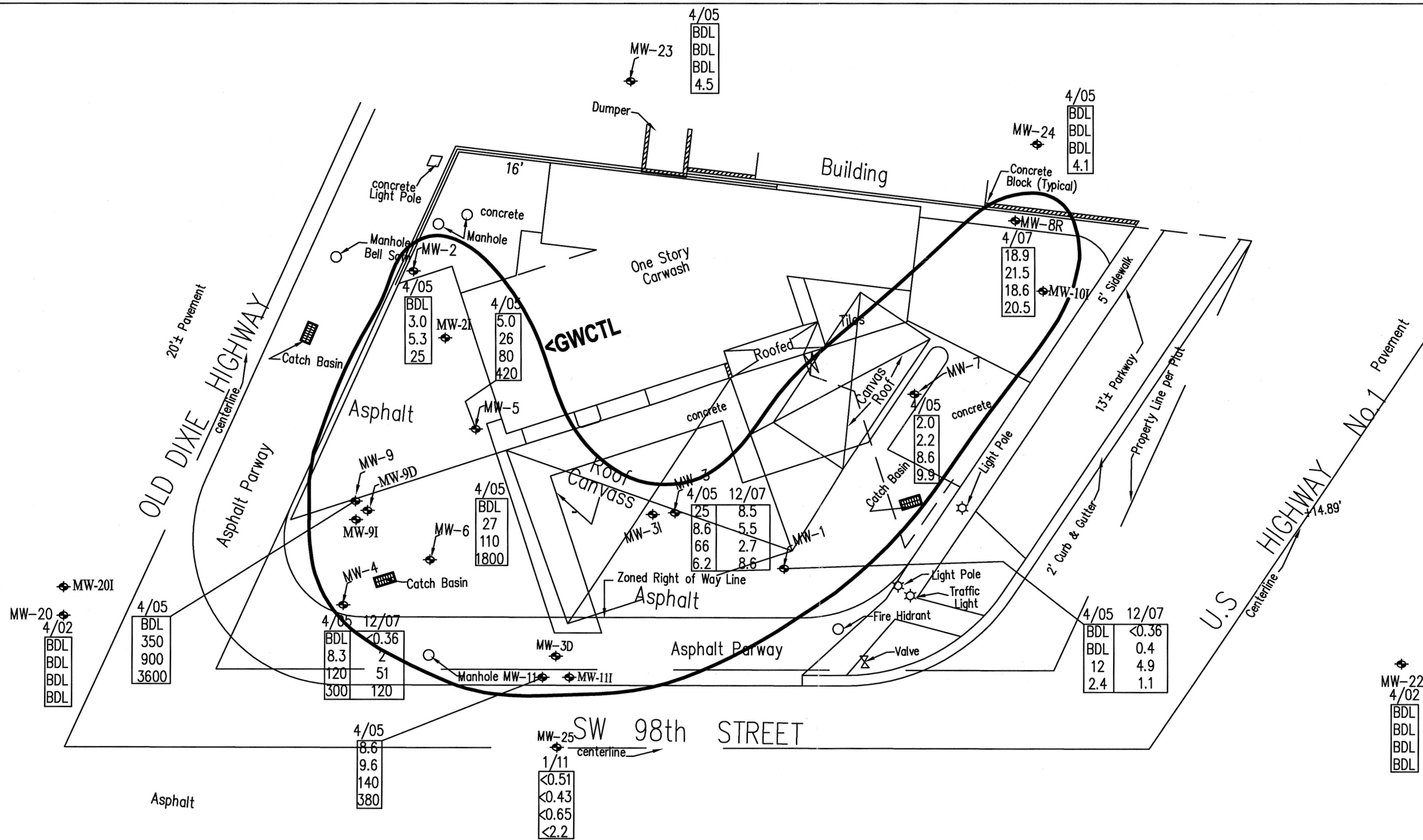
Well Location

5/05 Date Sampled

| | |
|------|---------------|
| 1.9 | Benzene |
| 2.1 | Toluene |
| 10 | Ethylbenzene |
| 83.6 | Total Xylenes |

Units: ug/L

| | |
|---|-------------|
| Date | Description |
| Revisions | |
|  | |
| 9730 E. Hibiscus Street Unit C Miami, FL 33157 P: 305.252.7118 F: 305.254.0874 www.HA1MIAMI.com | |
| MARIANA | ORLANDO |
| FL Certificate of Authorization No: 00006851 | |
| Project | |
| Supershine (Last Detail Inc) | |
| Drawing Title | |
| Groundwater BTEX Concentrations | |
| Project No. HA-XXXX | Drawing No. |
| Date 5/27/11 | Figure 5 |
| Scale 1-20' | |
| Drn. By SL | |
| Chkd By M | |



Scale
1"=20'


Legend

- Well Location
- 5/05 Date Sampled
- 1.9 Benzene
- 2.1 Toluene
- 10 Ethylbenzene
- 83.6 Total Xylenes
- Shallow Contour

Units: ug/L

| Date | Description | No. |
|--|-------------|-----|
| Revisions | | |
| | | |
| | | |
| | | |
| <div> 9730 E. Hibiscus Street Unit C Miami, FL 33157 P: 305.252.7118 F: 305.254.0874 www.HAIA.MIAMI.com </div> | | |
| FL Certificate of Authorization No: 00006851 | | |
| Project | | |
| Supershine (Last Detail Inc.) | | |
| Drawing Title | | |
| BTEX Shallow Contour Plume | | |
| Project No. HA-XXXX | Drawing No. | |
| Date 5/27/11 | Figure 5A | |
| Scale 1"-20' | | |
| Drn. By SL | | |
| Chkd By JM | | |

MASTER COPY



GROUNDWATER
TECHNOLOGY ®

Groundwater Technology, Inc.

One Oakwood Boulevard, Suite #120, Hollywood, FL USA
Tel: (305) 920-2006 Fax: (305) 920-2099

23 October 1995

Mr. Erik Neugaard
Department of Environmental Resources
Management
33 S.W. 2nd Avenue
Miami, Florida 33130

Re: Thompson Aerospace (FDEP# 139100886)
7775 NW 12th Street
Miami, Florida (GTI# 050303382)

Dear Mr. Neugaard:

Enclosed please find the Fifth Quarterly Report for the reporting period 13 June 1995 through 30 September 1995, for the above referenced facility.

If you have any questions or need additional information, please call.

Sincerely,

GROUNDWATER TECHNOLOGY, INC.

Tedde M. Waldman
Engineer

TMW/jobd
Enclosure
cc: Francois Spinette

TMW/THOMPSON/05030.3382/MOP_5qt/THOMPSON

MONITORING ONLY PLAN FIFTH QUARTERLY REPORT

FACILITY: Thompson Aerospace

LOCATION: 7775 NW 12th Street
Miami, Florida

FDEP FAC: #139100886

REPORTING PERIOD: 13 June 1995 through 30 September 1995 (Fifth Quarter)

PURPOSE: Monitoring Update

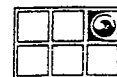
GROUNDWATER ELEVATIONS:

Table 1 summarizes the groundwater elevations as measured on 5 October 1995, while Figure 3 depicts these water table elevations. All figures are included in Attachment A.

GROUNDWATER STATUS:

Groundwater samples were collected from MW-1, MW-3, MW-P3, MW-P4, and MW-P5 on 19 July 1995. The groundwater sample taken from MW-3 was analyzed per EPA Test Method 601, while all other samples were analyzed per EPA Test Method 602.

Groundwater quality results from the 19 July 1995 sampling event indicate that contaminant levels in the groundwater adjacent to monitoring wells MW-1, MW-3, MW-P3, and MW-P5 are below the MOP trigger levels for the subject facility. Dissolved phase petroleum hydrocarbon (DPPH) concentrations for groundwater sampled from monitoring well MW-P4 exhibit concentrations slightly above MOP trigger levels (84.4 ppb of Total BTEX). Increased dissolution of adsorbed phase petroleum hydrocarbons (APPH), present within the vadose zone adjacent to MW-P4, is apparent by analysis of the groundwater analytical results for the 19 July 1995 sampling event. This increase in DPPH concentrations from the previous sampling event (55 ppb Total BTEX from MW-P4 on 12 June 1995) may be attributed to the rising groundwater table that resulted from increased precipitation during this period.



**GROUNDWATER
STATUS:**
(continued)

On 5 October 1995, additional groundwater samples were collected from monitoring wells MW-P4 and subsequently analyzed per EPA Test Methods 602. The 5 October 1995 groundwater quality results indicate that the DPPH concentrations in the immediate vicinity of monitoring well MW-P4 decreased to below MOP trigger levels. Groundwater Quality Results for the 19 July 1995 and 5 October 1995 sampling events are included as Attachment B. Table 2 summarizes historical groundwater quality results obtained since the beginning of the MOP.

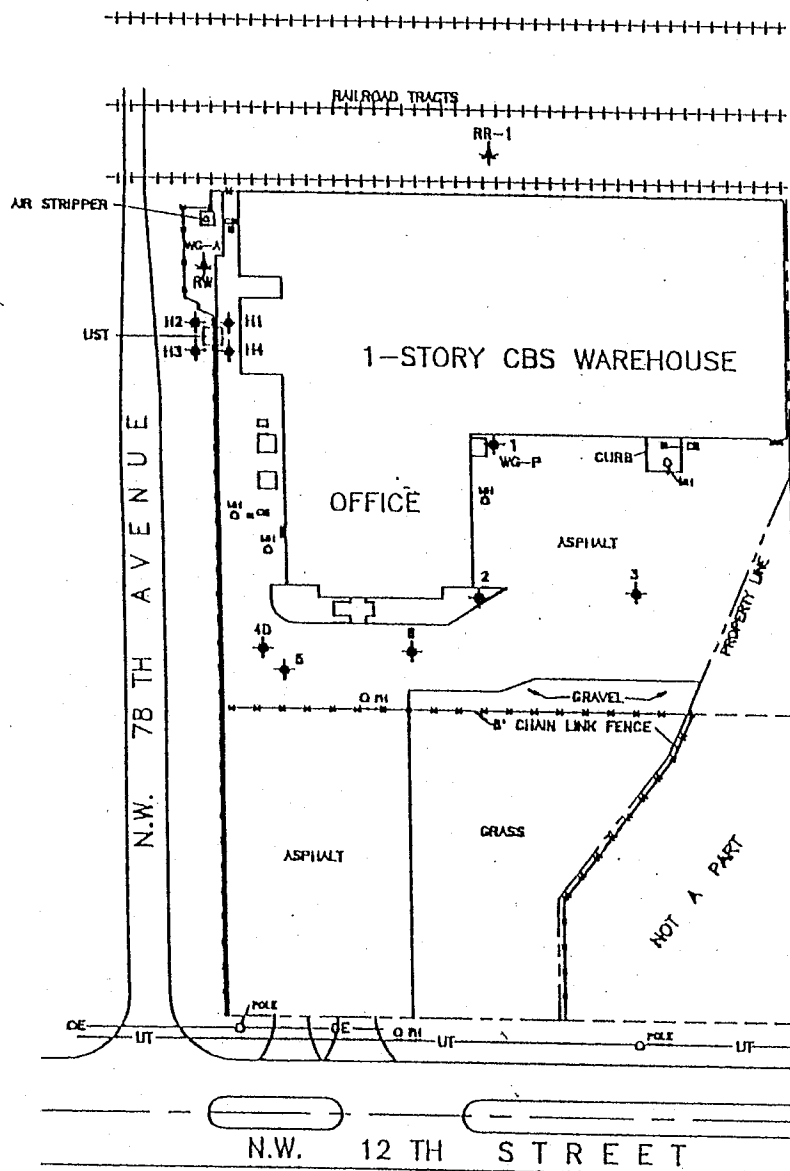
COMMENTS:

Based on the fact that DPPH concentrations currently remain below MOP trigger levels, the location of this facility is outside of a public well field protection area, there are no potable wells on site, and the source of BTEX has been removed, GTI recommends abandoning the MOP activities and that a No Further Action (NFA) status be implemented.

MW-3 is part of a remedial action operation that is currently addressing the chlorinated contamination, and will therefore continue to be monitored as part of the ongoing groundwater remediation.

ATTACHMENT A

Figures



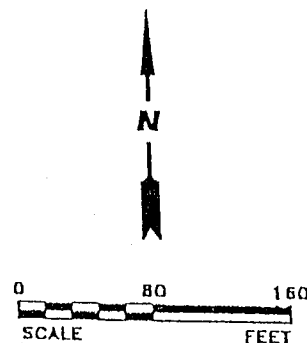
PALMETTO EXPRESSWAY (B36)

| ID | DEPTH (ft.) | SCREEN INTERVAL (ft.) |
|--------|-------------|-----------------------|
| MW-1 | 14 | 3-14 |
| MW-2 | 14 | 3-14 |
| MW-3 | 14 | 3-14 |
| MW-4D | 50 | 40-50 |
| MW-5 | 14 | 3-14 |
| MW-6 | 13 | 3-13 |
| MW-A1 | 25 | 20-25 |
| MW-A2 | 15 | 10-15 |
| MW-A3 | 100 | 70-100 |
| MW-A4 | 50 | 40-50 |
| MW-A5 | 50 | 40-50 |
| MW-A6D | 50 | 40-50 |
| MW-P2 | 13 | 3-13 |
| MW-P3 | 13 | 3-13 |
| MW-P4 | 13 | 3-13 |
| MW-P5 | 13 | 3-13 |
| RW-P | 24 | 2-24 |

LEGEND

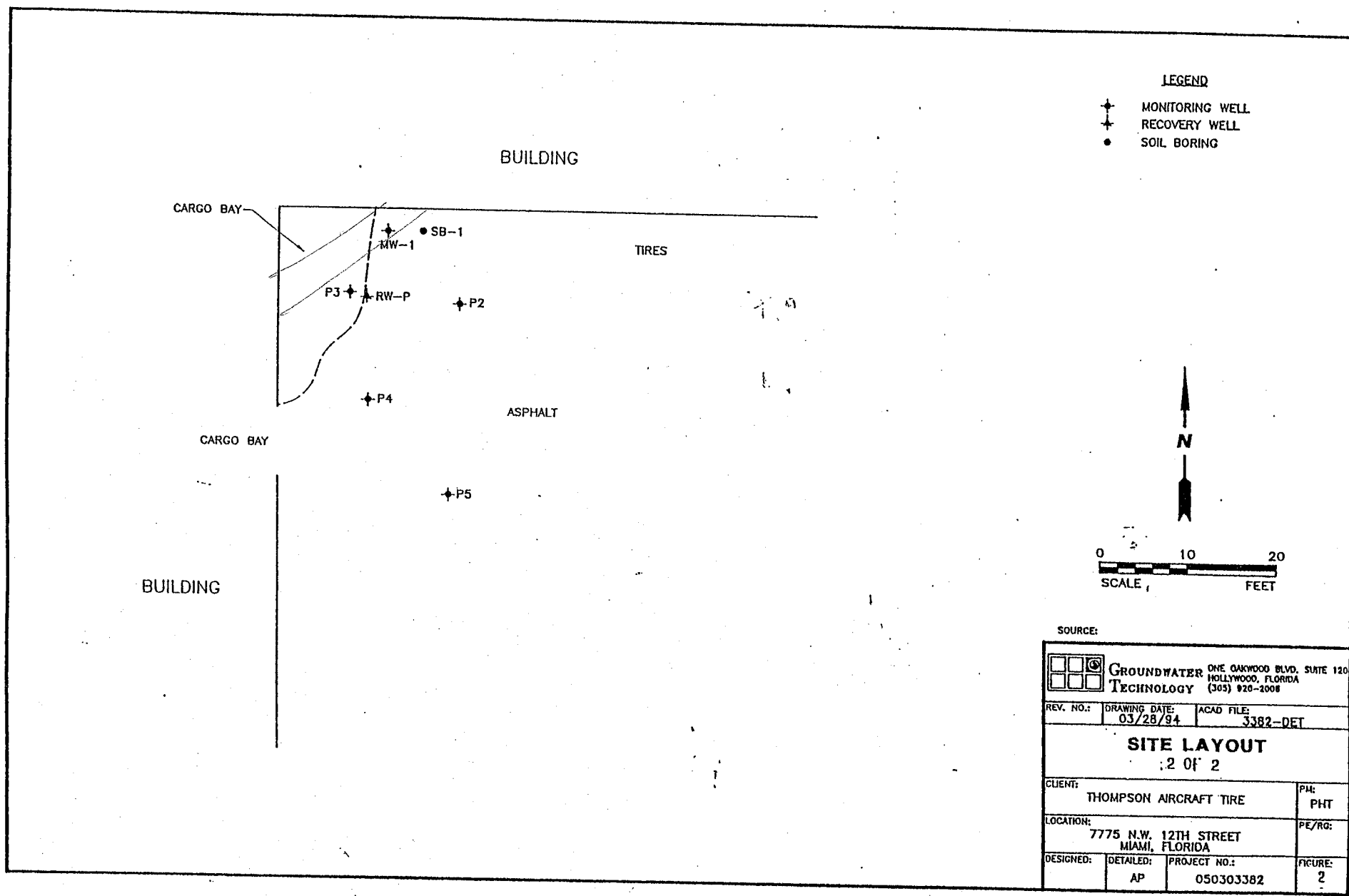
- ✦ MONITORING WELL
- ✦ RECOVERY WELL
- OE— OVERHEAD ELECTRIC
- UT— UNDERGROUND TELEPHONE
- FIRE HYDRANT
- MANHOLE
- CATCH BASIN
- WG WELL GROUP

NOTES: WG A DETAIL: SEE FIGURE 2
WG P DETAIL: SEE FIGURE 3



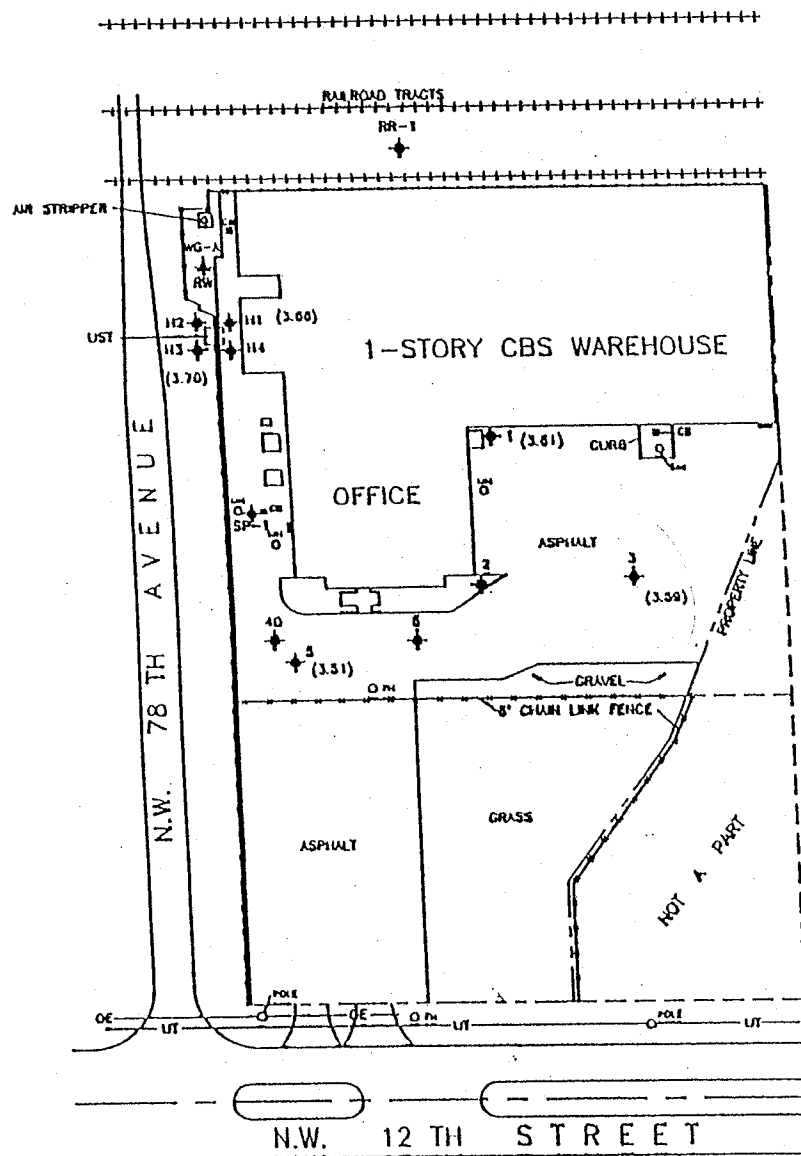
SOURCE: GROUNDWATER TECHNOLOGY (5/10/83)

| | | | |
|-------------------------------|--------------------------|---|----------|
| | | ONE DAKWOOD BLVD. SUITE #120 HOLLYWOOD, FLORIDA (305) 920-2008 | |
| REV. NO.1 | DRAWING DATE: 1/25/94 | ACAD FILE: | J382-LAY |
| SITE LAYOUT 1 OF 2 | | | |
| CLIENT: | | THOMPSON AIRCRAFT TIRE | |
| LOCATION: | | 7775 N.W. 12TH STREET MIAMI, FLORIDA | |
| DESIGNED: | DM | DETAILED: | PJC |
| PROJECT NO.: | | 050303382 | |
| FIGURE: | | 1 | |



SOURCE:

| | | | |
|------------------------------|---------------|---|---------|
| | | ONE OAKWOOD BLVD. SUITE 120 HOLLYWOOD, FLORIDA (305) 920-2008 | |
| REV. NO.: | DRAWING DATE: | ACAD FILE: | |
| | 03/28/94 | 3382-DET | |
| SITE LAYOUT 2 OF 2 | | | |
| CLIENT: | | THOMPSON AIRCRAFT TIRE | |
| | | PM: PHT | |
| LOCATION: | | 7775 N.W. 12TH STREET MIAMI, FLORIDA | |
| | | PE/RG: | |
| DESIGNED: | DETAILED: | PROJECT NO.: | FIGURE: |
| | AP | 050303382 | 2 |

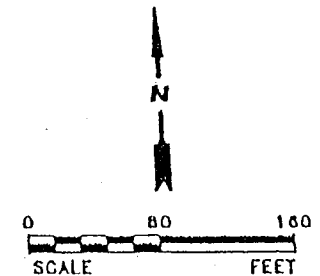


PALMETTO EXPRESSWAY (835)

| ID | DEPTH (ft.) | SCREEN INTERVAL (ft.) |
|--------|-------------|-----------------------|
| MW-1 | 14 | 3-14 |
| MW-2 | 14 | 3-14 |
| MW-3 | 14 | 3-14 |
| MW-4D | 50 | 40-50 |
| MW-5 | 14 | 3-14 |
| MW-6 | 13 | 3-13 |
| MW-A1 | 25 | 20-25 |
| MW-A2 | 15 | 10-15 |
| MW-A3 | 100 | 90-100 |
| MW-A4 | 50 | 40-50 |
| MW-A5 | 50 | 40-50 |
| MW-A6D | 50 | 40-50 |
| MW-P2 | 13 | 3-13 |
| MW-P3 | 13 | 3-13 |
| MW-P4 | 13 | 3-13 |
| MW-P5 | 13 | 3-13 |
| RW-P | 24 | 2-24 |

LEGEND

- ✦ MONITORING WELL
 - ✦ RECOVERY WELL
 - OE— OVERHEAD ELECTRIC
 - UT— UNDERGROUND TELEPHONE
 - FIRE HYDRANT
 - MANHOLE
 - ⊠ CATCH BASIN
 - WG WELL GROUP
- NOTES: WG A DETAIL: SEE FIGURE 2
WG P DETAIL: SEE FIGURE 3
- NS NOT SAMPLED
RL REPORTING LIMIT



SOURCE: GROUNDWATER TECHNOLOGY (5/10/93)

| | | | |
|--|---------------|---|---|
| | | ONE OAKWOOD BLVD. SUITE #120 HOLLYWOOD, FLORIDA (305) 920-2000 | |
| REV. NO.: | DRAWING DATE: | ACAD FILE: | |
| | 1/25/94 | 3382-294 | |
| WATER TABLE ELEVATION (FT) 3 october 1993 | | | |
| CLIENT: | | THOMPSON AIRCRAFT TIRE | |
| LOCATION: | | 7775 N.W. 12TH STREET MIAMI, FLORIDA | |
| DESIGNED: | DM | PE/NG: | |
| DETAILED: | PJC | FIGURE: | 3 |
| PROJECT NO.: | | 050303382 | |

APPENDIX D
ETDM Programming
Screening Report

Air Quality

Project Effects

Coordinator Summary Degree of Effect: 2 *Minimal* assigned 03/30/2017 by FDOT District 6

Comments:

The EST GIS Analysis data layer titled "Air Quality Maintenance Areas" indicates that the project is located within the Southeast Florida Airshed. However, the metadata states that the information is based on 1990 data. As such, current information published on the USEPA website was consulted for the project. The current data (September 2016) indicates that the project corridor is not located within a USEPA-designated Air Quality Maintenance or Non-Attainment Area for any of the six pollutants [ozone, carbon monoxide, sulfur dioxide, nitrogen dioxide, lead, and small particulate matter] specified by the USEPA in National Ambient Air Quality Standards. Therefore, the Clean Air Act conformity requirements do not apply to this project at this time. It should be noted that one USEPA regulated air emission facility is located within the 200-foot project buffer. While no permanent effects to air quality are anticipated, potential temporary impacts to air quality could occur as a result of emissions from equipment and dust generated from project construction activities. For these reasons, a Summary Degree of Effect of Minimal has been assigned to the Air Quality issue.

During Project Development, an Air Quality Technical Memorandum will be prepared in accordance with Part 2, Chapter 16 of the FDOT PD&E Manual.

Degree of Effect: 2 *Minimal* assigned 01/09/2017 by Kim Gates, US Environmental Protection Agency

Coordination Document: PD&E Support Document As Per PD&E Manual

Coordination Document Comments:

Air Quality Technical Memorandum, if one is prepared(PD&E Manual, Part 2, Chapter 16)

Direct Effects

Identified Resources and Level of Importance:

Resource: Air quality that complies with standards established by the USEPA pursuant to the federal Clean Air Act.

Level of Importance: To protect public health and welfare nationwide, the USEPA has established National Ambient Air Quality Standards (NAAQS) for six "criteria pollutants": particulate matter, ozone, sulfur dioxide, nitrogen dioxide, carbon monoxide, and lead. States are required to adopt enforceable plans to achieve and maintain air quality that meets these standards.

Comments on Effects to Resources:

The project area is currently in attainment with the National Ambient Air Quality Standards. The USEPA does not anticipate emissions of criteria pollutants from the project being significant enough to impact the area's attainment status.

Recommended Avoidance, Minimization, and Mitigation Opportunities:

CLC Recommendations:

Indirect Effects

Identified Resources and Level of Importance:

Comments on Effects to Resources:

Recommended Avoidance, Minimization, and Mitigation Opportunities:

Contamination

Project Effects

Coordinator Summary Degree of Effect: 4 *Substantial* assigned 03/30/2017 by FDOT District 6

Comments:

The 100-foot project buffer contains three brownfield areas, two Miami-Dade County Department of Environmental Resources Management (DERM) contaminated sites, six hazardous waste facilities, four petroleum contamination monitoring sites, four storage tank contamination monitoring sites, two Super Act Risk Sources, and six USEPA Resource Conservation and Recovery Act (RCRA) regulated facilities.

FDEP indicated that there are substantial areas of contamination within the study area; FDOT needs to outline specific procedures in the Contamination Screening Evaluation and notify FDEP and Miami-Dade County in the event contamination is detected during construction and address the problem through additional assessment and remediation activities. SFWMD stated that construction methodologies, such as dewatering, must be designed to minimize the movement of contaminant plumes; a water use permit may be required if dewatering is necessary. USEPA identified several potential contamination sites within the 500-foot project buffer. It should be noted that FDOT conducted additional coordination with USEPA regarding provided project comments (see EST Attachment titled "14308 FDOT Responses to USEPA Comments"). A Summary Degree of Effect of Substantial has been assigned to the Contamination issue due to the large number of potential contamination features within close proximity to the corridor and potential impacts to existing sources of sub-surface contamination as a result of the project.

Contamination (including any required permits) will be evaluated during the Project Development phase in accordance with federal, state, and local laws and regulations. A Contamination Screening Evaluation Report (similar to Phase I and Phase II Audits) will be prepared in accordance with Part 2, Chapter 22 of the FDOT PD&E Manual, including site specific surveys to assess existing known subsurface contamination and proximity to construction activities, as well as historical contamination release. Contingency Plans/"Special Provisions for Unidentified Areas of Contamination" shall be included in the project's construction contract documents. These provisions will specify procedures to follow in the event any hazardous material or suspected contamination is encountered during construction.

Degree of Effect: 4 *Substantial* assigned 01/29/2017 by Kim Gates, US Environmental Protection Agency

Coordination Document: PD&E Support Document As Per PD&E Manual

Coordination Document Comments:

Contamination Screening Evaluation Report (PD&E Manual, Part 2, Chapter 22)

Direct Effects

Identified Resources and Level of Importance:

"Contamination in soil, groundwater, surface water and structures may have the following impacts to an FDOT project: i) human exposure, ii) potential or actual human health concerns, iii) exacerbation of the contamination by FDOT construction activities, iv) design modifications or special construction provisions for work within contaminated areas, and v) requirements for the proper handling and disposal of contaminated material." FDOT defines 'Contamination' as: "The presence of any regulated material or chemical contained within the soil, surface water or groundwater on or adjacent to FDOT property, or proposed property, that may require assessment, remediation, or special handling, or that has a potential for liability. These materials would include, but not be limited to, those substances normally referred to as petroleum or petroleum products, solvents, organic and inorganic substances, metals, hazardous materials or substances." [Source: FDOT PD&E Manual, Part 2, Chapter 22 Contamination]

Major federal laws govern the remediation of contaminated sites, including the Resource Conservation and Recovery Act of 1976 (RCRA), as amended; and the Comprehensive Environmental Response, Compensation, and Liability Act of 1980 (CERCLA), as amended, which includes the Small Business Liability Relief and Brownfields Revitalization Act (Brownfields).

Comments on Effects to Resources:

The USEPA does not understand how the 100-foot buffer distance used in the Preliminary Environmental Discussion Comments Report (PED) is adequate to assess impacts on resources in the project corridor. According to the Express Lanes Feasibility Study, the current extent of limited access right-of-way ranges from 187 to 252 feet along the US 1 to SR 874/Don Shula Expressway section of SR 826 and from 200 to 459 feet along the SR 874/Don Shula Expressway to SR 836/Dolphin Expressway section. And the PED reports that "additional right-of-way is anticipated to accommodate the proposed improvements along the corridor." Therefore, it appears that a 500-foot buffer distance, at a minimum, should be utilized. Please provide an explanation in the ETDM Programming Screen Summary Report for using the smaller buffer distance.

Based on information in the EST, the following potentially contaminated sites are located within the 500-foot buffer:

- Brownfield Sites (designated by Miami-Dade County) = 4

- DERM Contaminated Sites = 18
- Hazardous Waste Facilities (i.e., facilities with USEPA ID #s): 43
- FDEP Petroleum Contamination Monitoring Sites: 45 (list may be mostly the same as STCM Sites)
- FDEP Storage Tank Contamination Monitoring Sites: 48 (list may be mostly the same as PCM Sites)
- USEPA RCRA Regulated Facilities (USEPA ID #s not provided and list is not identical to HW Facilities): 29

Recommended Avoidance, Minimization, and Mitigation Opportunities:

Given the significant number of potentially contaminated sites in the 500-foot buffer area, the USEPA recommends preparation of a Contamination Screening Evaluation Report to: (1) verify the sites listed in the EST, (2) determine if any of these sites will be impacted by the project, and (3) assess the presence of unreported sources of sub-surface contamination. We also suggest using FDEP's Map Direct: Contamination Locator (<http://ca.dep.state.fl.us/mapdirect/?focus=contamlocator>) for more accurate information about State and USEPA-regulated site locations and status.

In general, the USEPA recommends avoidance of, or minimized impacts to, these facilities/sites to the extent practicable. If encountered and disturbed during construction, any contaminated site could result in surface and/or groundwater water pollution. In addition, while the project footprint may not directly impact contaminated sites, proposed stormwater management systems and other project construction activities should avoid these areas.

CLC Recommendations:

Indirect Effects

Identified Resources and Level of Importance:

Comments on Effects to Resources:

Recommended Avoidance, Minimization, and Mitigation Opportunities:

Degree of Effect: **3** *Moderate* assigned 01/05/2017 by Suzanne E. Ray, FL Department of Environmental Protection

Coordination Document: PD&E Support Document As Per PD&E Manual

Direct Effects

Identified Resources and Level of Importance:

There are substantial areas of contamination within the study area.

Comments on Effects to Resources:

In the event contamination is detected during construction, the Department needs to be notified and the FDOT may need to address the problem through additional assessment and remediation activities. The Contamination Screening Evaluations should outline specific procedures that would be followed by the applicant in the event that drums, wastes, tanks or potentially contaminated soils are encountered during construction. In the event contamination is detected during construction, the Department and the County should be notified, and the FDOT may need to address the problem through additional assessment and remediation activities.

Recommended Avoidance, Minimization, and Mitigation Opportunities:

CLC Recommendations:

Indirect Effects

Identified Resources and Level of Importance:

Comments on Effects to Resources:

Recommended Avoidance, Minimization, and Mitigation Opportunities:

Degree of Effect: **3** *Moderate* assigned 12/21/2016 by Mindy Parrott, South Florida Water Management District

Coordination Document: To Be Determined: Further Coordination Required

Coordination Document Comments:

If dewatering is necessary, a water use permit may be required. A general permit is available in rule 40E-2.061(2), FAC. Projects that do not qualify for the general permit will require a water use permit from SFWMD.

Direct Effects

Identified Resources and Level of Importance:

As described in the preliminary comments, there are substantial areas of contamination within the study area. Protection of surface and ground water quality is important to SFWMD.

Comments on Effects to Resources:

Construction methodologies, such as dewatering, must be designed to minimize movement of contaminant plumes.

Recommended Avoidance, Minimization, and Mitigation Opportunities:

CLC Recommendations:

Indirect Effects

Identified Resources and Level of Importance:

Comments on Effects to Resources:

Recommended Avoidance, Minimization, and Mitigation Opportunities:

Infrastructure

Project Effects

Coordinator Summary Degree of Effect: **3** *Moderate* assigned 03/30/2017 by FDOT District 6

Comments:

The 100-foot project buffer contains three BTS grade-level railroad crossings, one RCI grade-level railroad crossing, three RCI railroad crossings, one wastewater facility, one wireless antenna structure, one hundred four onsite sewage facilities, two USEPA water quality data monitoring stations, and seven Federal Aviation Administration (FAA) obstructions [poles and signs]. The project additionally crosses CSX Transportation railroad tracks near SR 836/Dolphin Expressway and just south of the SR 874/Don Shula Expressway junction as well as the Metrorail Green/Orange lines in the vicinity of the northbound SR 826/Palmetto Expressway ramp from US 1/South Dixie Highway. Lighting along the project corridor consists of conventional cobra head luminaires mounted on steel poles. Further, a number of utility companies and governmental utility departments have facilities located along the project corridor or within the project vicinity. A pedestrian bridge also exists; the bridge crosses over SR 826/Palmetto Expressway approximately 0.32-mile north of SW 40th Street/Bird Road. Given the extensive utilities and infrastructure-related features within proximity to the project segment, a Summary Degree of Effect of Moderate has been assigned to the Infrastructure issue.

An assessment of potential impacts to identified infrastructure-related resources will be conducted during the Project Development phase. FDOT District Six will further coordinate with relevant agencies on required studies, documentation and commitments needed to adequately address identified resources in accordance with federal, state, and local laws and regulations.

None found

Navigation

Project Effects

Coordinator Summary Degree of Effect: **2** *Minimal* assigned 03/30/2017 by FDOT District 6

Comments:

APPENDIX E

Interview Log

| | | |
|--------------------------------------|----------------------|----------------------|
| AECOM Inspector: <i>Deranah Shah</i> | CSER Rank: <i>NI</i> | Date: <i>9/17/19</i> |
|--------------------------------------|----------------------|----------------------|

1. Name of Property:

Amoco Sunland

2. Property Address:

11675 5 Dixie Hwy

3. Name of Current Property Owner(s):

City National Bank - Ann-Marie Wellington

4. Type of business currently operating on the premises:

Bank

5. Historic use of the property (same or different owners)

NA

6. Presence of any Underground Storage Tanks (USTs)/ Aboveground Storage Tanks on-site? If yes, details:

NA

7. Did this property ever have underground storage tanks?

NA

8. Environmental Permits

NA

9. Is the property owner or occupant aware of any notice of violations or cleanup of contamination at his property?

NA

10. Any other relevant information:

*Contact the facilities department, Manager tried
calling them but went to VM.**Jaramello**Maria Harrold - 305-577-7410**Facilities Manager**maria.jaramello@citynational.com*

| | | |
|--------------------------------------|----------------------|----------------------|
| AECOM Inspector: <i>Devansh Shah</i> | CSER Rank: <i>N2</i> | Date: <i>9/17/19</i> |
|--------------------------------------|----------------------|----------------------|

1. Name of Property:
Kendall Toyota
2. Property Address:
10943 S Dixie Hwy
3. Name of Current Property Owner(s):
Kendall Toyota
4. Type of business currently operating on the premises:
Auto dealership
5. Historic use of the property (same or different owners)
35 years - Toyota
6. Presence of any Underground Storage Tanks (USTs)/ Aboveground Storage Tanks on-site? If yes, details:
Yes
7. Did this property ever have underground storage tanks?
NA
8. Environmental Permits
NA on site
9. Is the property owner or occupant aware of any notice of violations or cleanup of contamination at his property?
NA on site / But may possible
10. Any other relevant information:

Spoke check with Rudy - Service Manager

John Alvarez - 305-728-6821

L Facilities Director

| | | |
|--------------------------------------|----------------------|----------------------|
| AECOM Inspector: <i>Devansh Shah</i> | CSER Rank: <i>N3</i> | Date: <i>9/17/19</i> |
|--------------------------------------|----------------------|----------------------|

1. Name of Property:

Super Care Car Wash

2. Property Address:

9650 S Dixie Hwy

3. Name of Current Property Owner(s):

~~Super Care~~ ~~Dadabhai~~ Car Wash - Julio (manager)

4. Type of business currently operating on the premises:

Car Wash since 50 years

5. Historic use of the property (same or different owners)

Historically gas station

6. Presence of any Underground Storage Tanks (USTs)/ Aboveground Storage Tanks on-site? If yes, details:

NA

7. Did this property ever have underground storage tanks?

NA

8. Environmental Permits

NA

9. Is the property owner or occupant aware of any notice of violations or cleanup of contamination at his property?

NA

10. Any other relevant information:

No info available

| | | |
|--------------------------------------|---------------|---------------|
| AECOM Inspector: D. Shah / Y. Negron | CSER Rank: N6 | Date: 9-16-19 |
|--------------------------------------|---------------|---------------|

1. Name of Property:
Cube Smart (tenant) - NO longer Camilo muebles
2. Property Address:
4400 SW 75th Avenue, Miami, FL 33155
3. Name of Current Property Owner(s):
Aaron
4. Type of business currently operating on the premises: 3 yrs ago
↳ Tenants ~~is~~ ~~multiple~~ are multiple. Building name: Cubesmart
5. Historic use of the property (same or different owners)
Camilo Muebles - Furniture store
6. Presence of any Underground Storage Tanks (USTs)/ Aboveground Storage Tanks on-site? If yes, details:
N/A
7. Did this property ever have underground storage tanks?
N/A
8. Environmental Permits
N/A
9. Is the property owner or occupant aware of any notice of violations or cleanup of contamination at his property?
No.
10. Any other relevant information:
2 ft lowered, new storm drains were installed

| | | |
|--------------------------------------|---------------|----------------|
| AECOM Inspector: D. Shah / Y. Negrón | CSER Rank: N7 | Date: 09-16-19 |
|--------------------------------------|---------------|----------------|

1. Name of Property: Carlos Perez
2. Property Address:
4300 SW 75th Avenue, Miami FL 33155
3. Name of Current Property Owner(s):
Carlos Perez
4. Type of business currently operating on the premises:
Bakery
5. Historic use of the property (same or different owners)
Always Bakery
6. Presence of any Underground Storage Tanks (USTs)/ Aboveground Storage Tanks on-site? If yes, details:
No (only septic tanks)
7. Did this property ever have underground storage tanks?
No
8. Environmental Permits
No
9. Is the property owner or occupant aware of any notice of violations or cleanup of contamination at his property?
No
10. Any other relevant information:
None

| | | |
|--------------------------------------|---------------|----------------|
| AECOM Inspector: D. Shah / Y. Negrón | CSER Rank: N9 | Date: 09-16-19 |
|--------------------------------------|---------------|----------------|

1. Name of Property:
Bank of America
2. Property Address:
7760 W Flagler Street, Miami, FL 33144
3. Name of Current Property Owner(s):
Bank of America
4. Type of business currently operating on the premises:
Bank
5. Historic use of the property (same or different owners)
Bank.
6. Presence of any Underground Storage Tanks (USTs)/ Aboveground Storage Tanks on-site? If yes, details:
No info.
7. Did this property ever have underground storage tanks?
No info.
8. Environmental Permits
No info.
9. Is the property owner or occupant aware of any notice of violations or cleanup of contamination at his property?
NO info. -
10. Any other relevant information:

| | | |
|--------------------------------------|---------------|----------------|
| AECOM Inspector: D. Shah / Y. Negrón | CSER Rank: L1 | Date: 09-16-19 |
|--------------------------------------|---------------|----------------|

1. Name of Property:
Alexis
2. Property Address:
4550 SW 75th Avenue, Miami, FL 33155
3. Name of Current Property Owner(s):
Ana Barbara
4. Type of business currently operating on the premises:
Fashion Brand.
5. Historic use of the property (same or different owners)
Tolco Inc.
6. Presence of any Underground Storage Tanks (USTs)/ Aboveground Storage Tanks on-site? If yes, details:
No.
7. Did this property ever have underground storage tanks?
NO.
8. Environmental Permits
No.
9. Is the property owner or occupant aware of any notice of violations or cleanup of contamination at his property?
No.
10. Any other relevant information:
2-3 years business on site.

| | | |
|--------------------------------------|---------------|----------------|
| AECOM Inspector: D. Shah / Y. Negrón | CSER Rank: L2 | Date: 09-16-19 |
|--------------------------------------|---------------|----------------|

1. Name of Property:
Shell Gas Station
2. Property Address:
7790 SW 24th Street, Miami, FL 33155
3. Name of Current Property Owner(s):
Andres Mor // Hector - cashier ^{we} spoke to
4. Type of business currently operating on the premises:
Gas Station
5. Historic use of the property (same or different owners)
Gas Station - 7 yrs
6. Presence of any Underground Storage Tanks (USTs)/ Aboveground Storage Tanks on-site? If yes, details:
yes.
7. Did this property ever have underground storage tanks?
yes
8. Environmental Permits
No info.
9. Is the property owner or occupant aware of any notice of violations or cleanup of contamination at his property?
~~yes~~. NO info.
10. Any other relevant information:
sunshine website may have information.

| | | |
|------------------------------------|----------------------|----------------------|
| AECOM Inspector: <i>Devon Stoh</i> | CSER Rank: <i>M1</i> | Date: <i>9/17/19</i> |
|------------------------------------|----------------------|----------------------|

1. Name of Property:

Grown Cleaners / Marios

2. Property Address:

12117 S Dixie

3. Name of Current Property Owner(s):

4. Type of business currently operating on the premises:

Dry cleaners

5. Historic use of the property (same or different owners)

NA

6. Presence of any Underground Storage Tanks (USTs)/ Aboveground Storage Tanks on-site? If yes, details:

NA

7. Did this property ever have underground storage tanks?

NA

8. Environmental Permits

NA

9. Is the property owner or occupant aware of any notice of violations or cleanup of contamination at his property?

NA

10. Any other relevant information:

Employee rudely turned away saying boss is not here.

| | | |
|--------------------------------------|----------------------|----------------------|
| AECOM Inspector: <i>Devantr Shoh</i> | CSER Rank: <i>H2</i> | Date: <i>9/17/19</i> |
|--------------------------------------|----------------------|----------------------|

1. Name of Property:

Sunland Dry Cleaners

2. Property Address:

11723 S Dixie Highway

3. Name of Current Property Owner(s):

Facility no longer exists, location locked down

4. Type of business currently operating on the premises:

NA

5. Historic use of the property (same or different owners)

NA

6. Presence of any Underground Storage Tanks (USTs)/ Aboveground Storage Tanks on-site? If yes, details:

NA

7. Did this property ever have underground storage tanks?

NA

8. Environmental Permits

NA

9. Is the property owner or occupant aware of any notice of violations or cleanup of contamination at his property?

NA

10. Any other relevant information:

NA

| | | |
|--------------------------------------|----------------------|----------------------|
| AECOM Inspector: <i>Devansh Shah</i> | CSER Rank: <i>M3</i> | Date: <i>9/17/19</i> |
|--------------------------------------|----------------------|----------------------|

1. Name of Property:

Baymeather Petroleum

2. Property Address:

10601 S Dixie Highway

3. Name of Current Property Owner(s):

Facility no longer exists.

4. Type of business currently operating on the premises:

Construction site / Parking area

5. Historic use of the property (same or different owners)

NA

6. Presence of any Underground Storage Tanks (USTs)/ Aboveground Storage Tanks on-site? If yes, details:

NA

7. Did this property ever have underground storage tanks?

NA

8. Environmental Permits

NA

9. Is the property owner or occupant aware of any notice of violations or cleanup of contamination at his property?

NA

10. Any other relevant information:

No one available to provide any info

| | | |
|---------------------------------------|----------------------|----------------------|
| AECOM Inspector: <i>Devanish Shah</i> | CSER Rank: <i>M4</i> | Date: <i>9/17/19</i> |
|---------------------------------------|----------------------|----------------------|

1. Name of Property:
7-Eleven #37580
2. Property Address:
10345 South Dixie Hwy
3. Name of Current Property Owner(s):
Mobil — Spoke with Robb (manager)
4. Type of business currently operating on the premises:
Gas Station and Auto shop
5. Historic use of the property (same or different owners)
Gas Station ~~Different~~ ~~owner~~ Family owned since >50 years
6. Presence of any Underground Storage Tanks (USTs)/ Aboveground Storage Tanks on-site? If yes, details:
Gas / Diesel / Oil USTs
7. Did this property ever have underground storage tanks?
Yes
8. Environmental Permits
Manager did not have info
9. Is the property owner or occupant aware of any notice of violations or cleanup of contamination at his property?
NO
10. Any other relevant information:
Recently did Soil samples last month.

| | | |
|--------------------------------------|---------------|----------------|
| AECOM Inspector: D. Shah / V. Negrón | CSER Rank: M6 | Date: 09-16-17 |
|--------------------------------------|---------------|----------------|

1. Name of Property:
Chevron
2. Property Address:
7625 SW 40th Street, Miami, FL 33155
3. Name of Current Property Owner(s):
Jose C. Perez
4. Type of business currently operating on the premises:
Gas Station
5. Historic use of the property (same or different owners)
Gas Station — switched owners Sept. 12, 2012
6. Presence of any Underground Storage Tanks (USTs)/ Aboveground Storage Tanks on-site? If yes, details:
Yes. 3 tanks, 2 for regular gas, 1 for premium
7. Did this property ever have underground storage tanks?
Yes.
8. Environmental Permits :
No. Previous owner insurance company taking care of Env. Permits. Current owner receives letter keeping him in the loop
9. Is the property owner or occupant aware of any notice of violations or cleanup of contamination at his property?
Yes.
10. Any other relevant information:
7 yrs ago prop. purchased
→ DERM provides notification of contamination
A new MW is proposed to be installed

| | | |
|--|----------------------|----------------------|
| AECOM Inspector: <i>Devonish Sloan</i> | CSER Rank: <i>H1</i> | Date: <i>9/17/19</i> |
|--|----------------------|----------------------|

1. Name of Property:

Sunshine 262

2. Property Address:

10401 S Dixie Hwy

3. Name of Current Property Owner(s):

Matt Flick

4. Type of business currently operating on the premises:

Gas Station

5. Historic use of the property (same or different owners)

Different Owners. Gas station since 40 years

6. Presence of any Underground Storage Tanks (USTs)/ Aboveground Storage Tanks on-site? If yes, details:

Gasoline / Diesel

7. Did this property ever have underground storage tanks?

Yes

8. Environmental Permits

Up to date

9. Is the property owner or occupant aware of any notice of violations or cleanup of contamination at his property?

No

10. Any other relevant information:

*The Sunshine does periodic testing.
State does annual testing.
Recently did soil removal*

| | | |
|------------------------------------|----------------------|----------------------|
| AECOM Inspector: <i>Devon Shah</i> | CSER Rank: <i>H2</i> | Date: <i>9/17/11</i> |
|------------------------------------|----------------------|----------------------|

1. Name of Property:

FL Gasoline Station

2. Property Address:

10045 S Dixie Hwy

3. Name of Current Property Owner(s):

Rooms to go Outdoor

4. Type of business currently operating on the premises:

Furniture Store.

5. Historic use of the property (same or different owners)

Furniture store and Gas station before

6. Presence of any Underground Storage Tanks (USTs)/ Aboveground Storage Tanks on-site? If yes, details:

NA

7. Did this property ever have underground storage tanks?

NA

8. Environmental Permits

NA

9. Is the property owner or occupant aware of any notice of violations or cleanup of contamination at his property?

NA

10. Any other relevant information:

Told to contact corporate office.

Also informed that there was a soil removal activities recently. No additional info available.

| | | |
|--|----------------------|----------------------|
| AECOM Inspector: <i>Devonish Stahr</i> | CSER Rank: <i>H3</i> | Date: <i>9/17/19</i> |
|--|----------------------|----------------------|

1. Name of Property:

Last Detail Inc. DBA Super Shine

2. Property Address:

9790 S Dixie Hwy

3. Name of Current Property Owner(s):

Lee Wawonker - Met with Craig Greenberg

4. Type of business currently operating on the premises:

Car Wash

5. Historic use of the property (same or different owners)

28 years - Car Wash

6. Presence of any Underground Storage Tanks (USTs)/ Aboveground Storage Tanks on-site? If yes, details:

No

7. Did this property ever have underground storage tanks?

No

8. Environmental Permits

No info

9. Is the property owner or occupant aware of any notice of violations or cleanup of contamination at his property?

No info

10. Any other relevant information:

*Recent CA sample - 2 months ago
Facility is under Superfund as informed by
manager/owner*