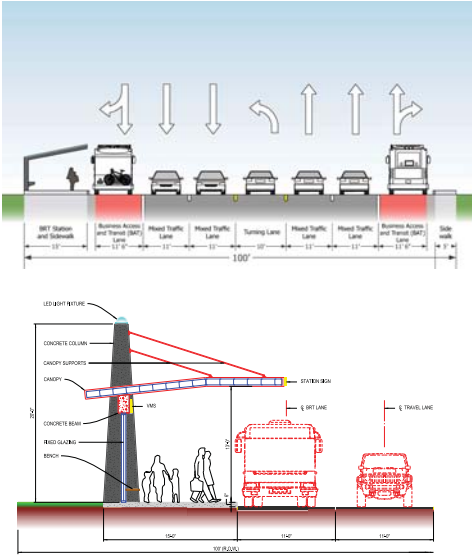
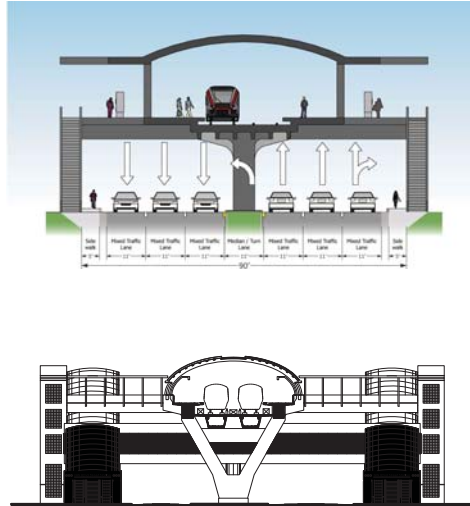


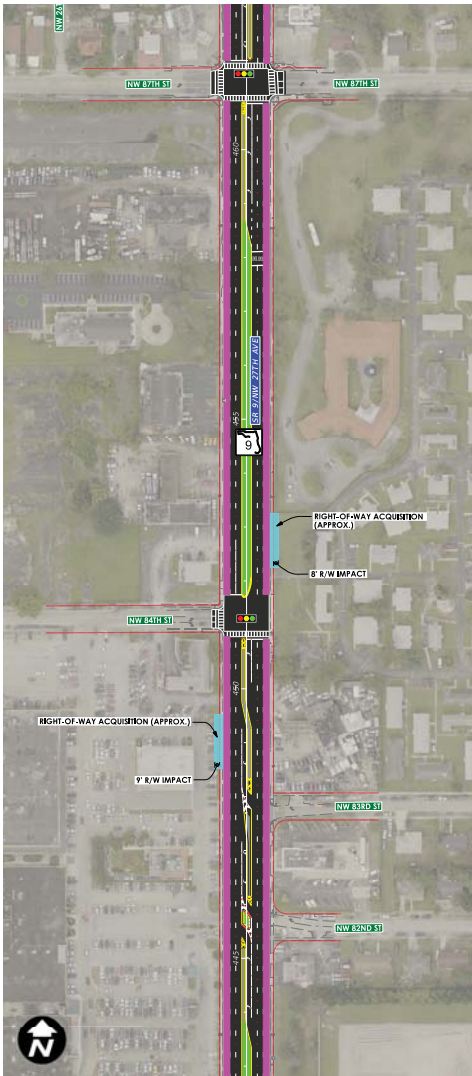
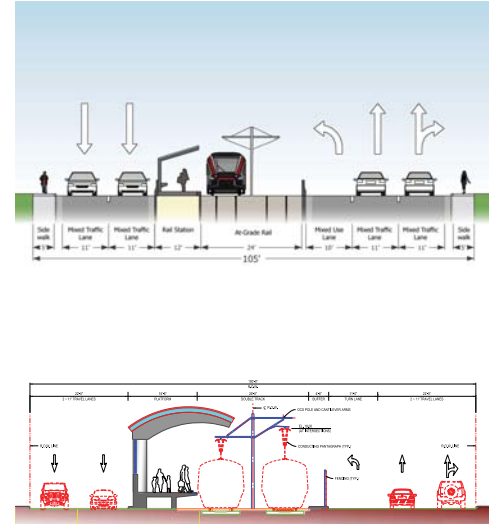
BUS RAPID TRANSIT (ALT 1)



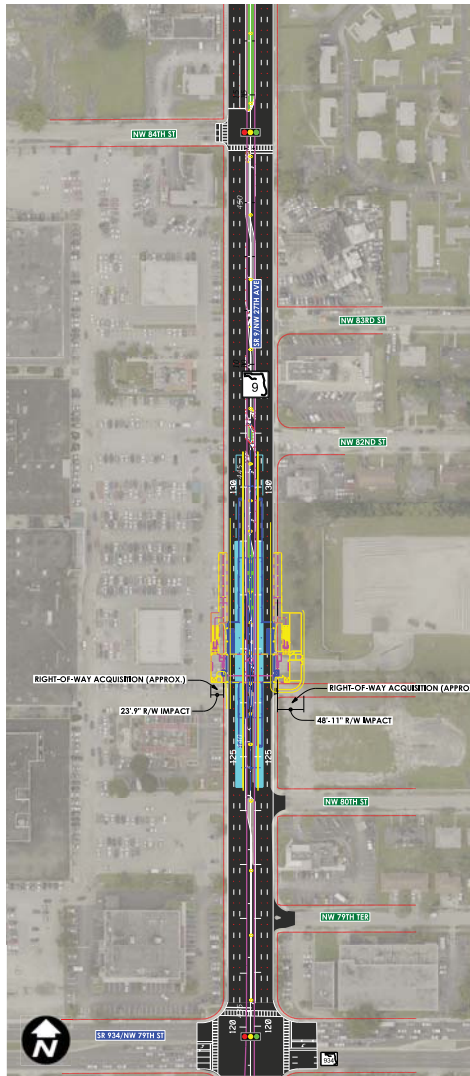
ELEVATED RAIL (ALT 2)



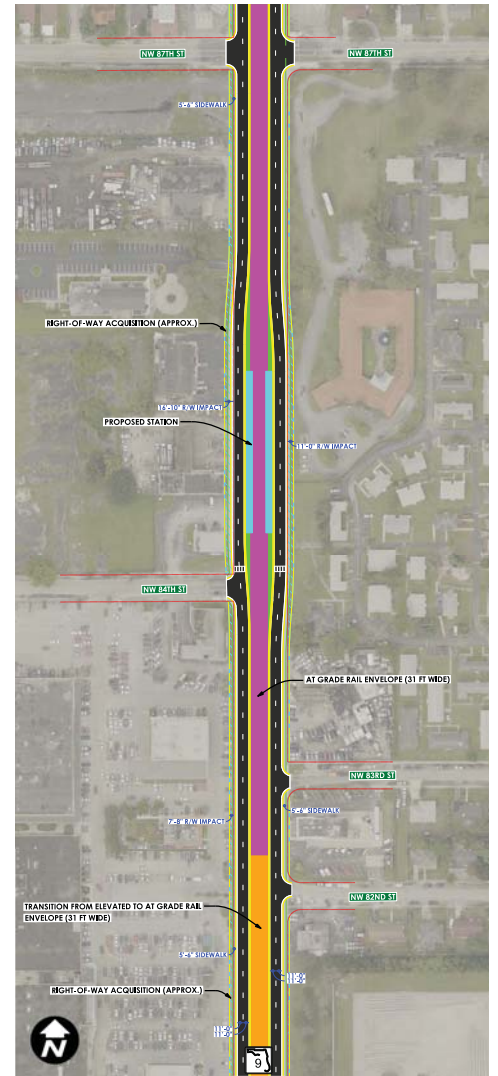
AT-GRADE RAIL (ALT 3)



- LEGEND**
- █ BRT Lane
 - █ Station Location (Approx.)
 - █ Existing Right-of-way



- LEGEND**
- █ Station Platform (Approx.)
 - █ Existing Right-of-way



- LEGEND**
- █ Transition from elevated to at-grade rail
 - █ At-grade rail
 - █ Platform Location (Approx.)
 - █ Existing Right-of-way
 - █ Proposed Right-of-way
 - █ Right-of-way Impact