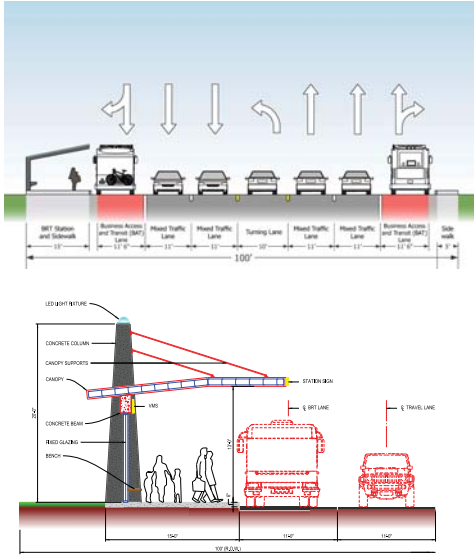
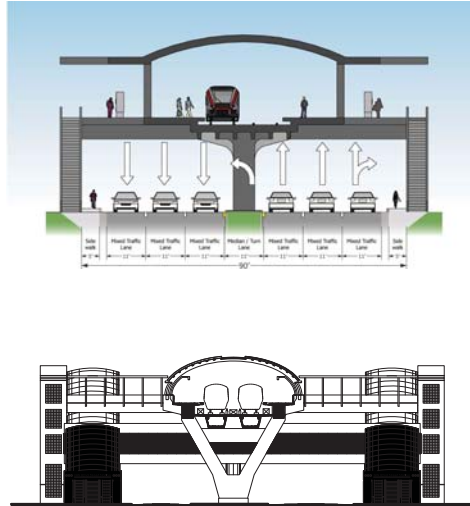


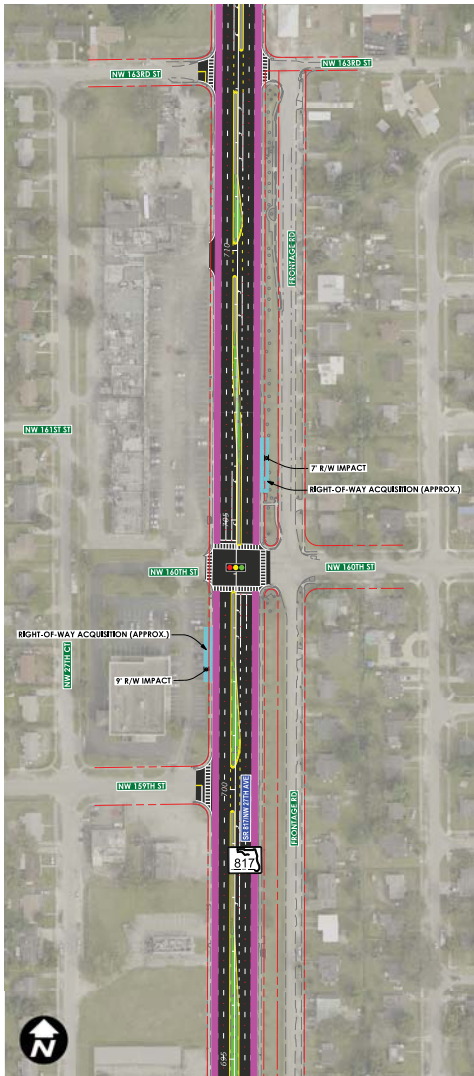
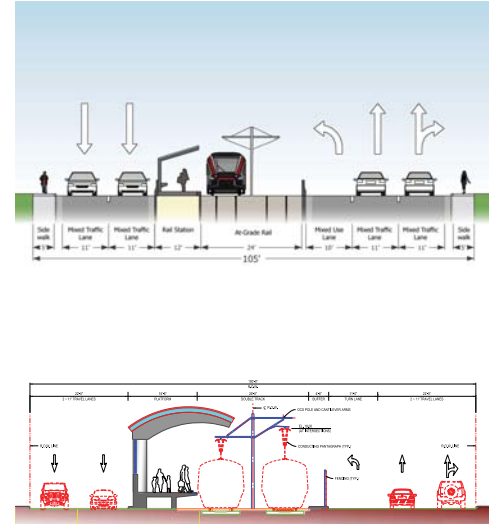
## BUS RAPID TRANSIT (ALT 1)



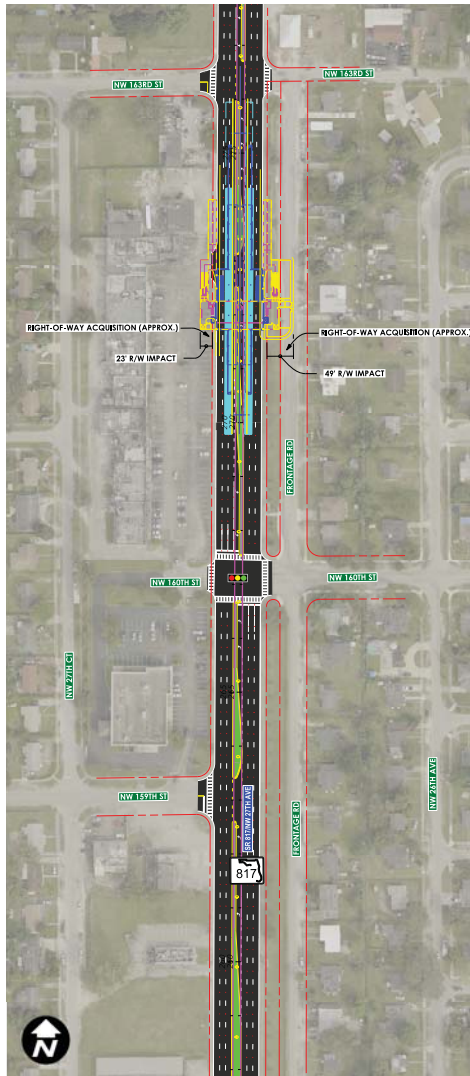
## ELEVATED RAIL (ALT 2)



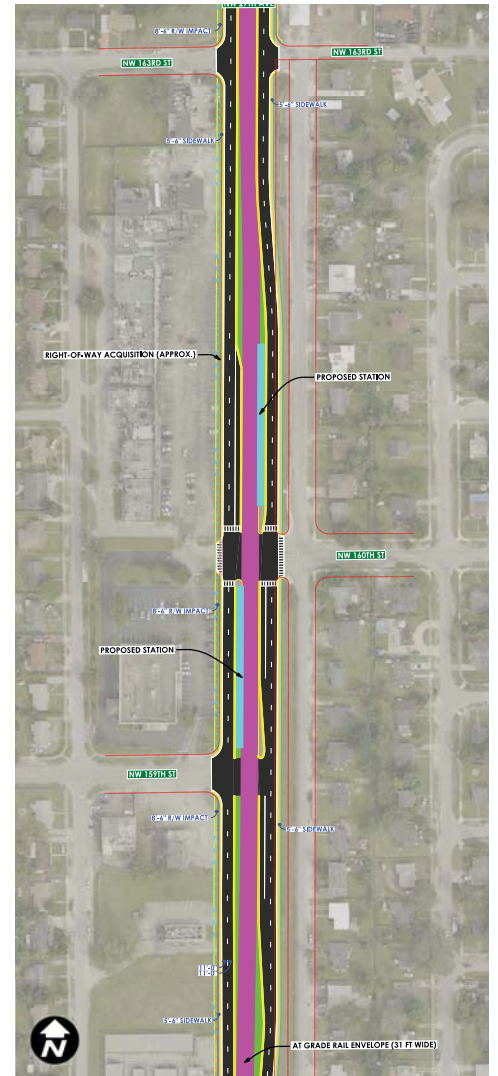
## AT-GRADE RAIL (ALT 3)



- LEGEND**
- BRT Lane
  - Station Location (Approx.)
  - Existing Right-of-way



- LEGEND**
- Station Platform (Approx.)
  - Existing Right-of-way



- LEGEND**
- At-grade rail
  - Platform Location (Approx.)
  - Existing Right-of-way
  - Proposed Right-of-way
  - Right-of-way Impact