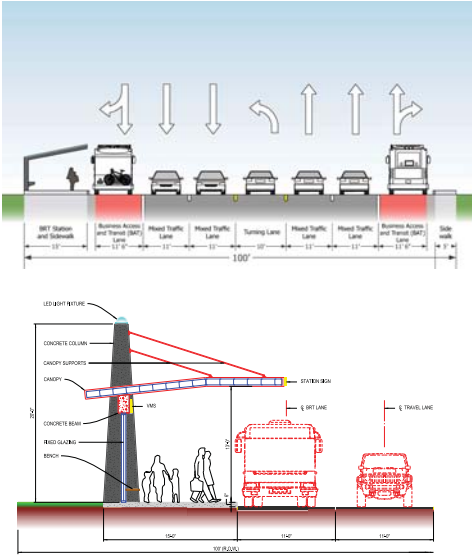
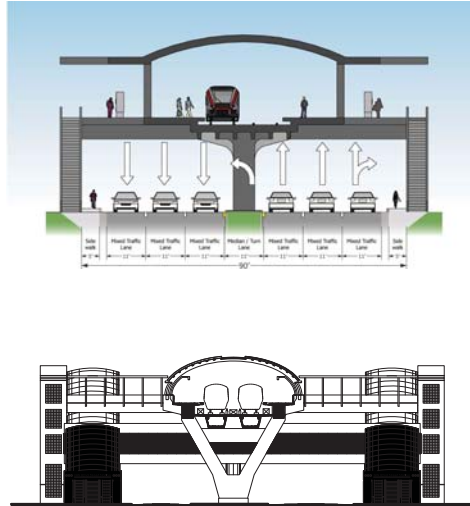


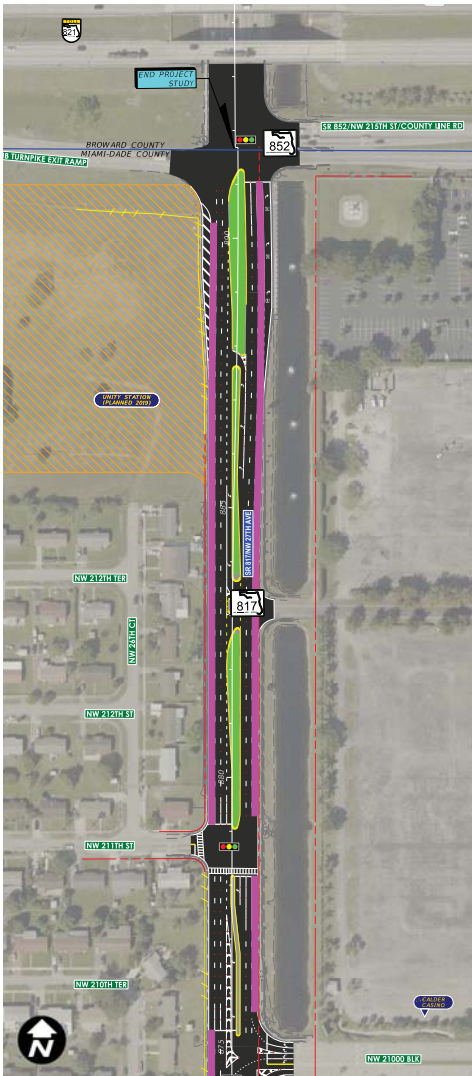
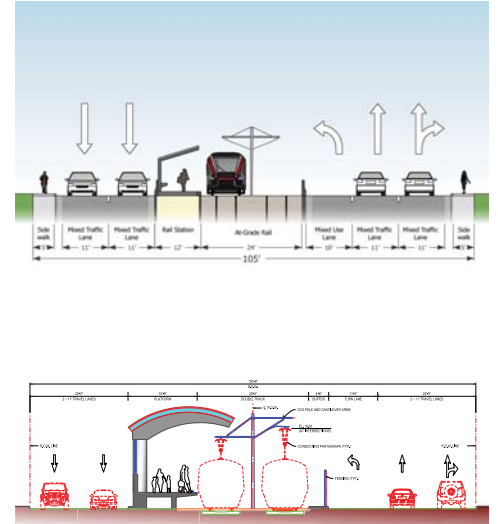
BUS RAPID TRANSIT (ALT 1)



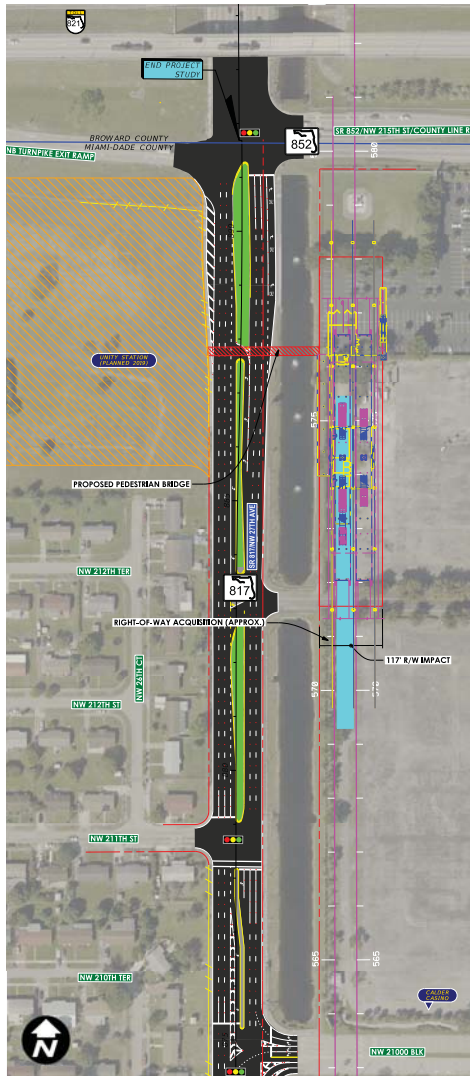
ELEVATED RAIL (ALT 2)



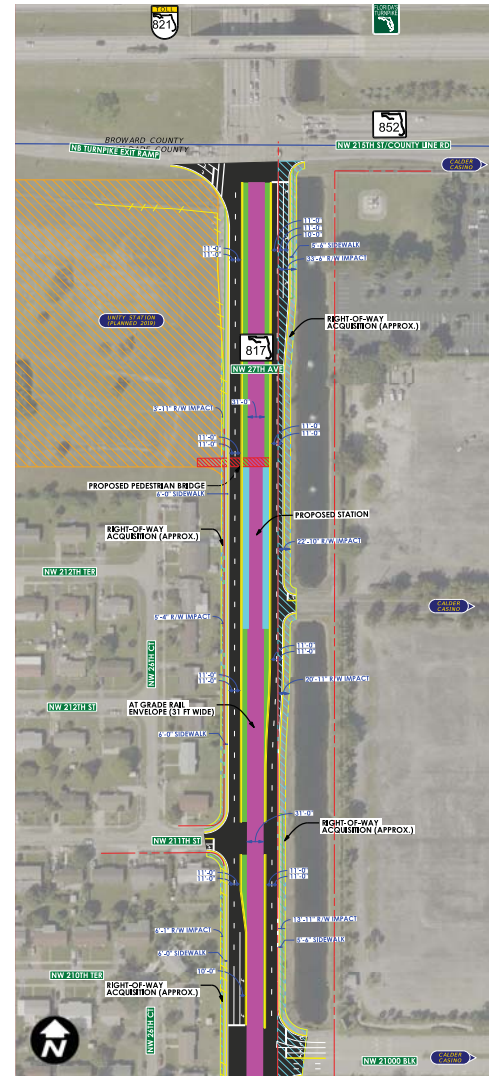
AT-GRADE RAIL (ALT 3)



- LEGEND**
- BRT Lane
 - Station Location (Approx.)
 - Existing Right-of-way



- LEGEND**
- Station Platform (Approx.)
 - Existing Right-of-way



- LEGEND**
- At-grade rail
 - Platform Location (Approx.)
 - Existing Right-of-way
 - Proposed Right-of-way
 - Right-of-way Impact