

INDEX OF STRUCTURE PLANS

SHEET NO. SHEET DESCRIPTION

FOR INDEX OF DRAWINGS, SEE SHEET B-2

STATE OF FLORIDA
DEPARTMENT OF TRANSPORTATION

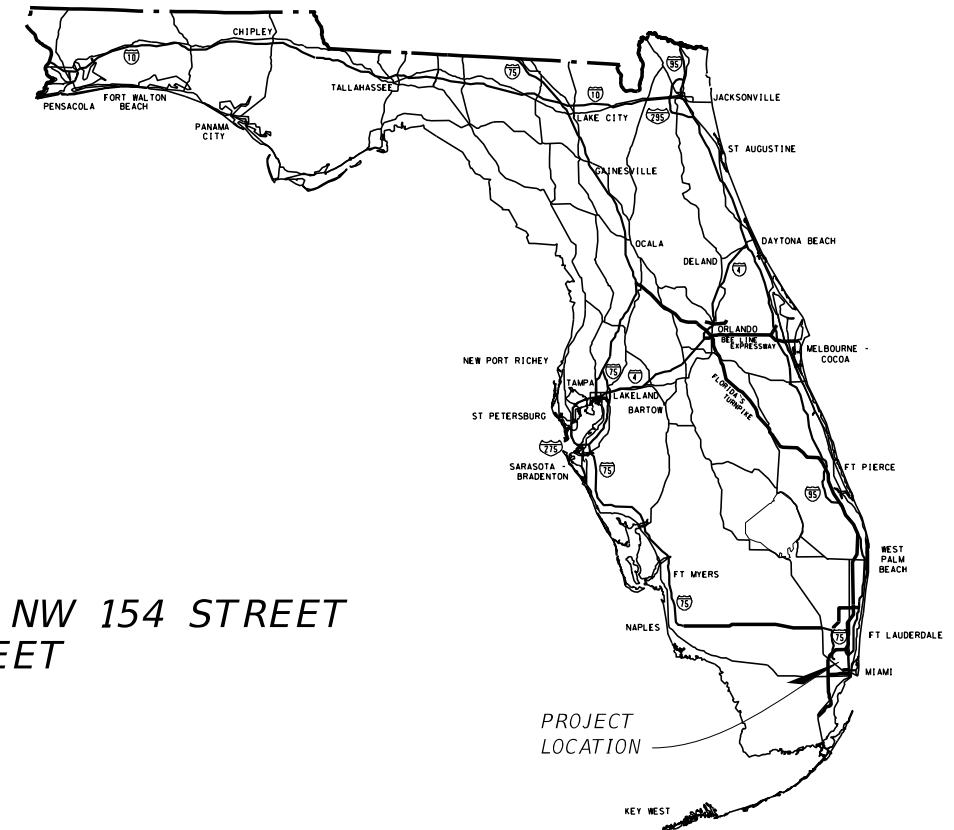
CONTRACT PLANS

FINANCIAL PROJECT ID 432687-1-52-01

MIAMI-DADE COUNTY (87260000, 87075000)

SR 826 (PALMETTO EXPRESSWAY) FROM FLAGLER STREET TO NW 154 STREET
AND SR 93 / I-75 FROM SR 826 TO NW 170 STREET

STRUCTURE PLANS



CONCEPT PLANS
PROGRESS SET

GOVERNING STANDARDS & SPECIFICATIONS:
FLORIDA DEPARTMENT OF TRANSPORTATION,
DESIGN STANDARDS DATED 2012/2013,
AND STANDARD SPECIFICATIONS FOR ROAD AND
BRIDGE CONSTRUCTION DATED 2010,
AS AMENDED BY CONTRACT DOCUMENTS.

APPLICABLE DESIGN STANDARDS REVISIONS: 07-01-12
For Design Standards Modifications click on "Design Standards"
at the following Web site: <http://www.dot.state.fl.us/rddesign/>

PLANS PREPARED BY:

URS

URS CORPORATION SOUTHERN
7650 CORPORATE CENTER DRIVE, SUITE 400
MIAMI, FL 33126-1220
CONTRACT NO. C-9015
VENDOR NO. VF-592087895-001
CERTIFICATE OF AUTHORIZATION
No. EB 00000002

NOTE: THE SCALE OF THESE PLANS MAY
HAVE CHANGED DUE TO REPRODUCTION.

COVER SHEET REVISIONS		
DATE	BY	DESCRIPTION

STRUCTURE PLANS
ENGINEER OF RECORD: LUIS M. VARGAS, PE

P.E. NO.: 46962

FDOT PROJECT MANAGER: JUDY SOLAUN-GONZALEZ, P.E.

FISCAL YEAR	SHEET NO.
13	B-1

INDEX OF DRAWINGS

B-1 STRUCTURES KEY SHEET
B-2 INDEX OF DRAWINGS

SR 826 OVER LITTLE RIVER CANAL
(BRIDGES NO. 870755, 870756 & 870758)

B8-1 PLAN AND ELEVATION
B8-2 TYPICAL SECTION

SR 826 OVER NW 36th STREET
(BRIDGES NO. 870982, 870983, 870986 & 870987)

B1-1 PLAN AND ELEVATION
B1-2 TYPICAL SECTION

SR 826 OVER NW 114th STREET (BRIDGE NO. 870957)

B9-1 PLAN AND ELEVATION
B9-2 TYPICAL SECTION

NW 58th STREET AT SR 826 (BRIDGE NO. 870553)

B2-1 PLAN
B2-2 TYPICAL SECTION

SR 826 OVER NW 122nd STREET (BRIDGE NO. 870766)

B10-1 PLAN AND ELEVATION
B10-2 TYPICAL SECTION

SR 826 OVER NW 74th STREET (BRIDGE NO. 870964)

B3-1 PLAN AND ELEVATION
B3-2 TYPICAL SECTION

SR 826 NB OVER 138th STREET (BRIDGE NO. 870467)

B11-1 PLAN AND ELEVATION
B11-2 TYPICAL SECTION

SR 826 NB OVER METRORAIL (BRIDGE NO. 870257)

B4-1 PLAN AND ELEVATION
B4-2 TYPICAL SECTION

SR 826/I-75 EXPRESS LANES FLYOVER (BRIDGE NO. XXXXXX)

B12-1 PLAN AND ELEVATION (1 OF 7)
B12-2 PLAN AND ELEVATION (2 OF 7)
B12-3 PLAN AND ELEVATION (3 OF 7)
B12-4 PLAN AND ELEVATION (4 OF 7)
B12-5 PLAN AND ELEVATION (5 OF 7)
B12-6 PLAN AND ELEVATION (6 OF 7)
B12-7 PLAN AND ELEVATION (7 OF 7)
B12-8 PROFILE GRADE AND CURVE DATA
B12-9 TYPICAL SECTION
B12-10 SEGMENT DESIGNATION (1 OF 5)
B12-11 SEGMENT DESIGNATION (2 OF 5)
B12-12 SEGMENT DESIGNATION (3 OF 5)
B12-13 SEGMENT DESIGNATION (4 OF 5)
B12-14 SEGMENT DESIGNATION (5 OF 5)

SR 826 NB OVER FECRR (BRIDGE NO. 870258)

B5-1 PLAN AND ELEVATION
B5-2 TYPICAL SECTION

SR 826 OVER OKEECHOBEE ROAD (BRIDGE NO. 870975)


B6-1 PLAN AND ELEVATION
B6-2 TYPICAL SECTION

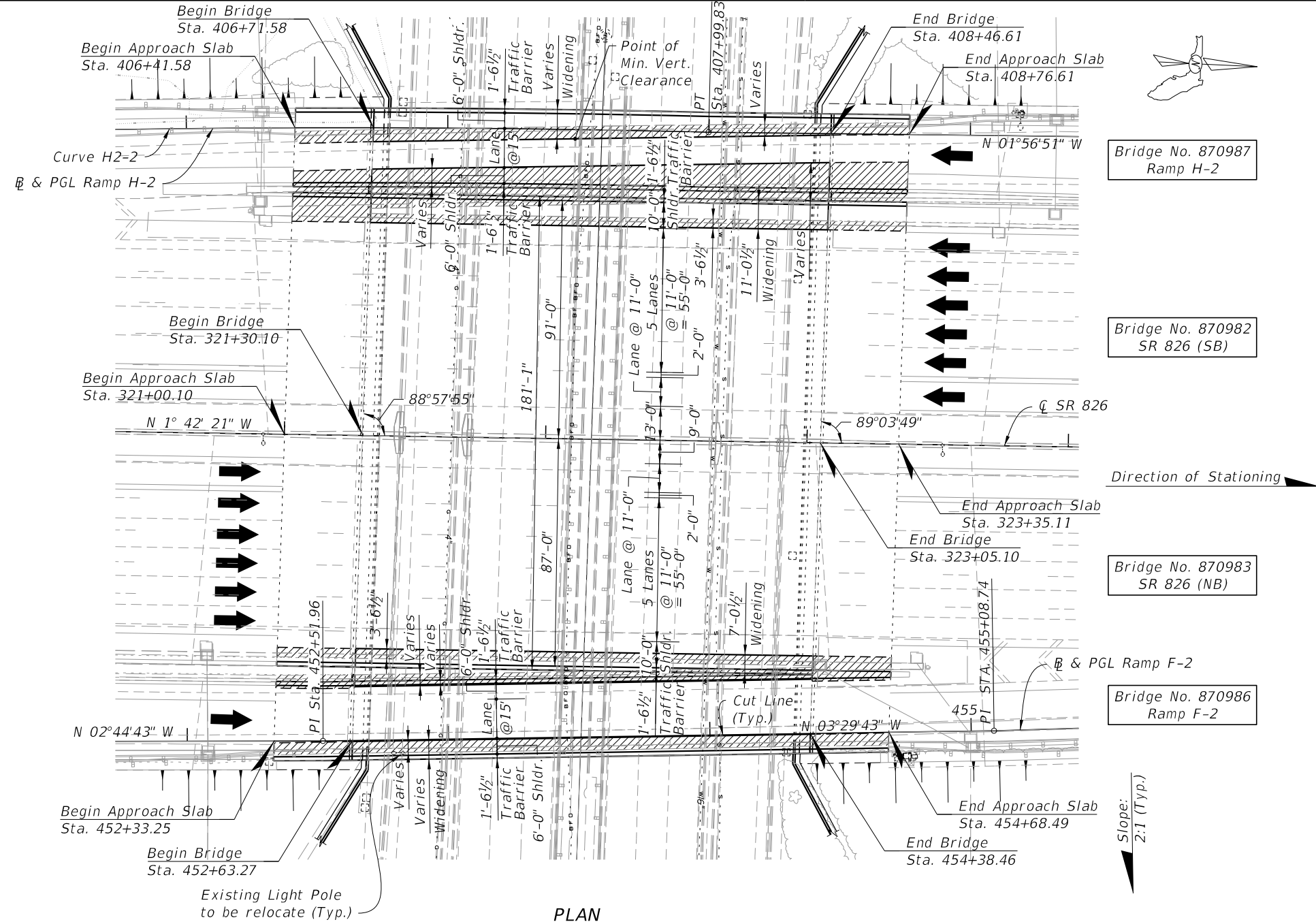
WALL DETAILS

BW-1 WALL DETAILS (1 OF 4)
BW-2 WALL DETAILS (2 OF 4)
BW-3 WALL DETAILS (3 OF 4)
BW-4 WALL DETAILS (4 OF 4)

SR 826 NB OVER NW 103rd STREET (BRIDGE NO. 870995)

B7-1 PLAN AND ELEVATION
B7-2 TYPICAL SECTION

REVISIONS						 URS Corporation Southern 7650 Corporate Centre Drive, Suite 400 Miami, FL 33126-1220 Tel: (305) 262-7466 C.A. No. EB 00000002 L.M. Vargas, P.E. No. 46962	DRAWN BY: MAR 11/12 CHECKED BY:	STATE OF FLORIDA DEPARTMENT OF TRANSPORTATION			SHEET TITLE:	REF. DWG. NO.
DATE	BY	DESCRIPTION	DATE	BY	DESCRIPTION		DESIGNED BY: VS 11/12 CHECKED BY:	ROAD NO.	COUNTY	FINANCIAL PROJECT ID	PROJECT NAME:	SHEET NO.
							826	MIAMI-DADE	432687-1-52-01	SR 826 FROM FLAGLER STREET TO NW 154 STREET AND I-75 FROM SR 826 TO NW 170 STREET	B-2	



HORIZONTAL CURVE DATA
 CURVE DATA H2-2
 PT Sta. = 407+99.83
 PI Sta. = 405+99.92
 PC Sta. = 403+99.83
 $\Delta = 4^\circ 06' 39''$ (RT)
 $D = 1^\circ 01' 40''$
 $T = 200.09$
 $L = 400.00$
 $R = 5,575.00$

Bridge No. 870987
Ramp H-2

Bridge No. 870982
SR 826 (SB)

Bridge No. 870983
SR 826 (NB)

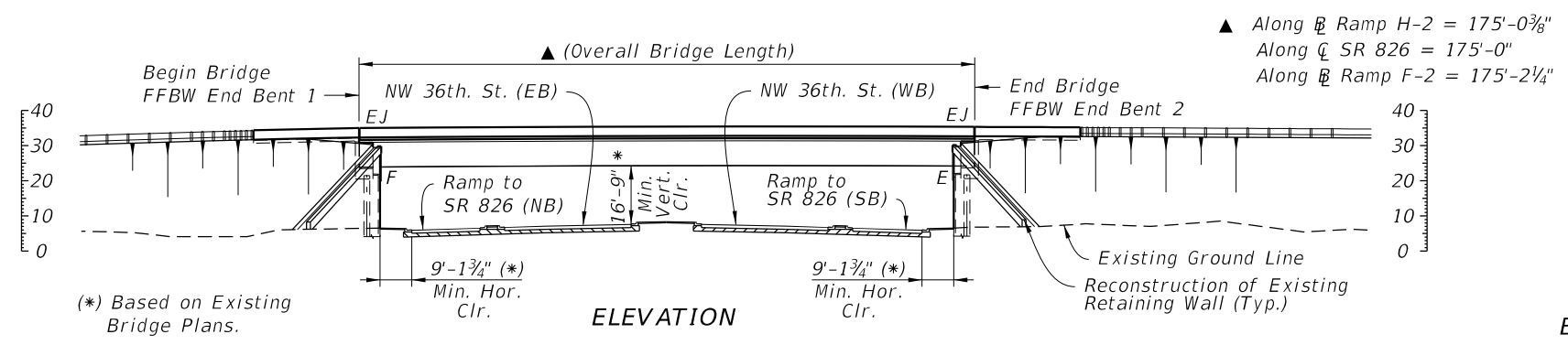
Bridge No. 870986
Ramp F-2

Direction of Stationing

Slope:
2:1 (Typ.)

NOTE: For Proposed Grade Data along Ramp H-2 & Ramp F-2, refer to Roadway Plans.

PLAN



▲ Along Ramp H-2 = 175'-0³/₈"
 Along SR 826 = 175'-0"
 Along Ramp F-2 = 175'-2¹/₄"

LEGEND
 [Hatched Box] = Existing Structure to be removed
 EJ = Expansion Joint
 E = Expansion Bearing
 F = Fixed Bearing
 FFBW = Front Face of Backwall

(*): Based on Existing Bridge Plans.

ELEVATION

Bridges No. 870982, 870983, 870986 & 870987
SR 826 OVER NW 36TH STREET

REVISIONS					
DATE	BY	DESCRIPTION	DATE	BY	DESCRIPTION

URS
 URS Corporation Southern
 7850 Corporate Centre Drive,
 Suite 400
 Miami, FL 33126-1220
 Tel: (305) 262-7466
 C.A. No. EB 00000002
 L.M. Vargas, P.E. No. 46962

DRAWN BY: MAR 11/12
 CHECKED BY: VS 11/12
 DESIGNED BY: VS 11/12
 CHECKED BY: VS 11/12

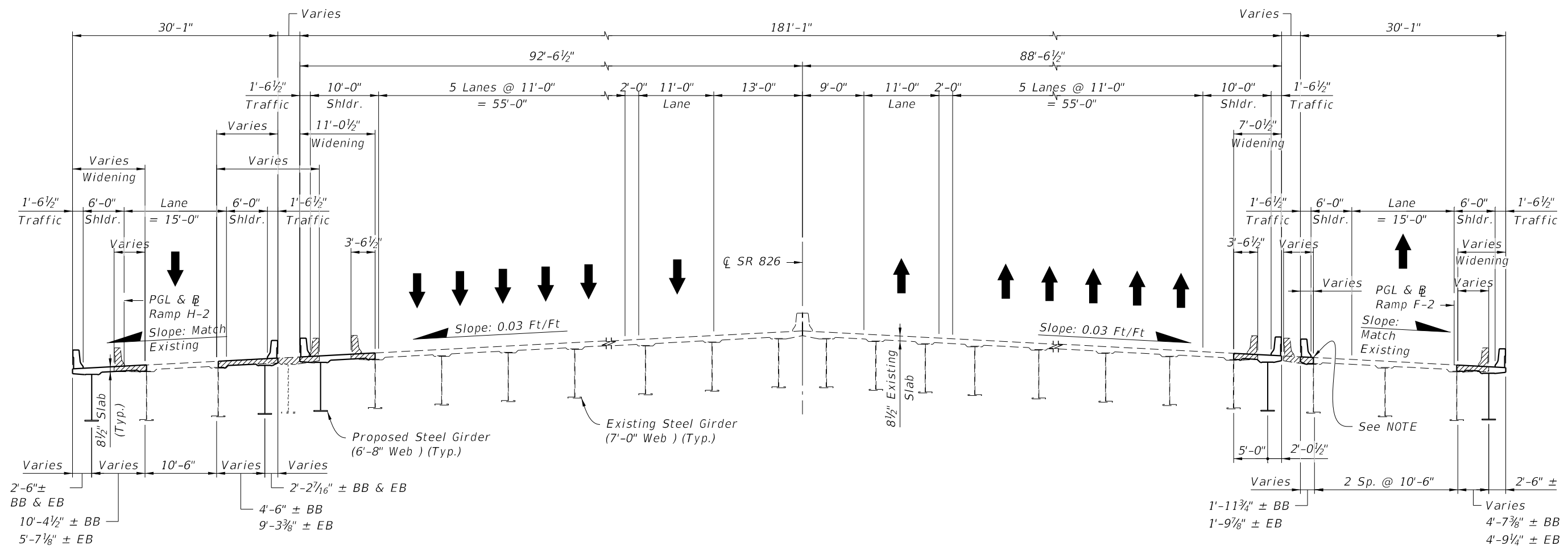
STATE OF FLORIDA
 DEPARTMENT OF TRANSPORTATION

ROAD NO.	COUNTY	FINANCIAL PROJECT ID
826	MIAMI-DADE	432687-1-52-01

SHEET TITLE: PLAN AND ELEVATION

PROJECT NAME: SR 826 FROM FLAGLER STREET TO NW 154 STREET AND I-75 FROM SR 826 TO NW 170 STREET

REF. DWG. NO. SHEET NO. B1-1



TYPICAL SECTION

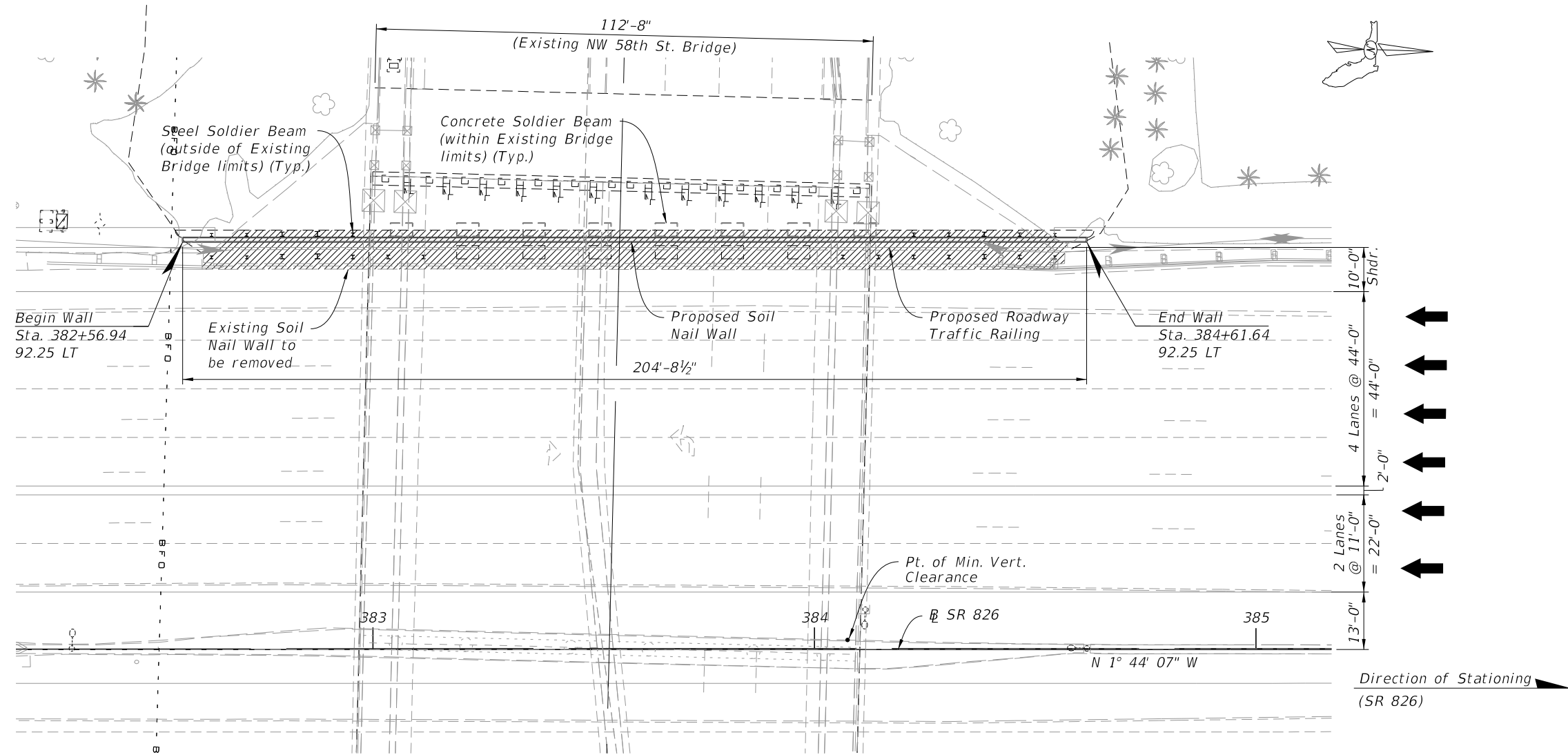
LEGEND

- Existing Structure to be removed
- BB Begin Bridge
- EB End Bridge

NOTE: Partial Top Deck removal will be extended as necessary to allow for placement of additional #4@12" (top) transverse reinforcing beyond deck cut line.

Bridges No. 870982, 870983, 870986 & 870987
SR 826 OVER NW 36TH STREET

REVISIONS						URS Corporation Southern 7650 Corporate Centre Drive, Suite 400 Miami, FL 33126-1220 Tel: (305) 262-7466 C.A. No. EB 00000002 L.M. Vargas, P.E. No. 46962	DRAWN BY: MAR 11/12 CHECKED BY:			STATE OF FLORIDA DEPARTMENT OF TRANSPORTATION			SHEET TITLE: TYPICAL SECTION		REF. DWG. NO.
DATE	BY	DESCRIPTION	DATE	BY	DESCRIPTION		ROAD NO.	COUNTY	FINANCIAL PROJECT ID	PROJECT NAME:		SHEET NO.			
						826	MIAMI-DADE	432687-1-52-01	SR 826 FROM FLAGLER STREET TO NW 154 STREET AND I-75 FROM SR 826 TO NW 170 STREET		B1-2				



PLAN

LEGEND

= Existing Structure to be removed

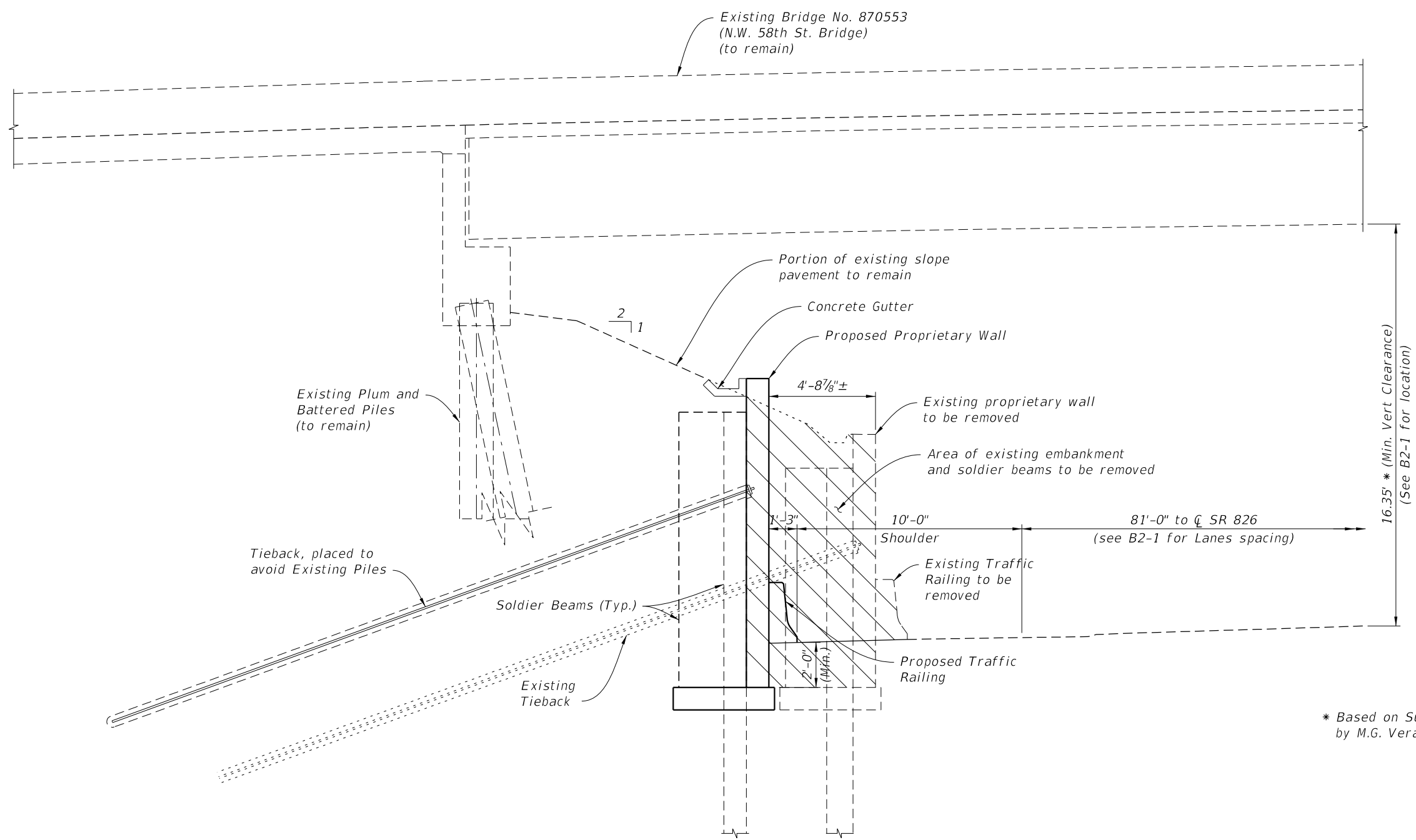
Bridge No. 870553
NW 58th STREET AT SR 826

REVISIONS					
DATE	BY	DESCRIPTION	DATE	BY	DESCRIPTION

URS
 URS Corporation Southern
 7650 Corporate Centre Drive,
 Suite 400
 Miami, FL 33126-1220
 Tel: (305) 262-7466
 C.A. No. EB 00000002
 L.M. Vargas, P.E. No. 46962

DRAWN BY: MAR 11/12	STATE OF FLORIDA DEPARTMENT OF TRANSPORTATION		
CHECKED BY:	ROAD NO.	COUNTY	FINANCIAL PROJECT ID
DESIGNED BY: JAR 11/12	826	MIAMI-DADE	432687-1-52-01
CHECKED BY:			


SHEET TITLE: PLAN	REF. DWG. NO.
PROJECT NAME: SR 826 FROM FLAGLER STREET TO NW 154 STREET AND I-75 FROM SR 826 TO NW 170 STREET	SHEET NO. B2-1

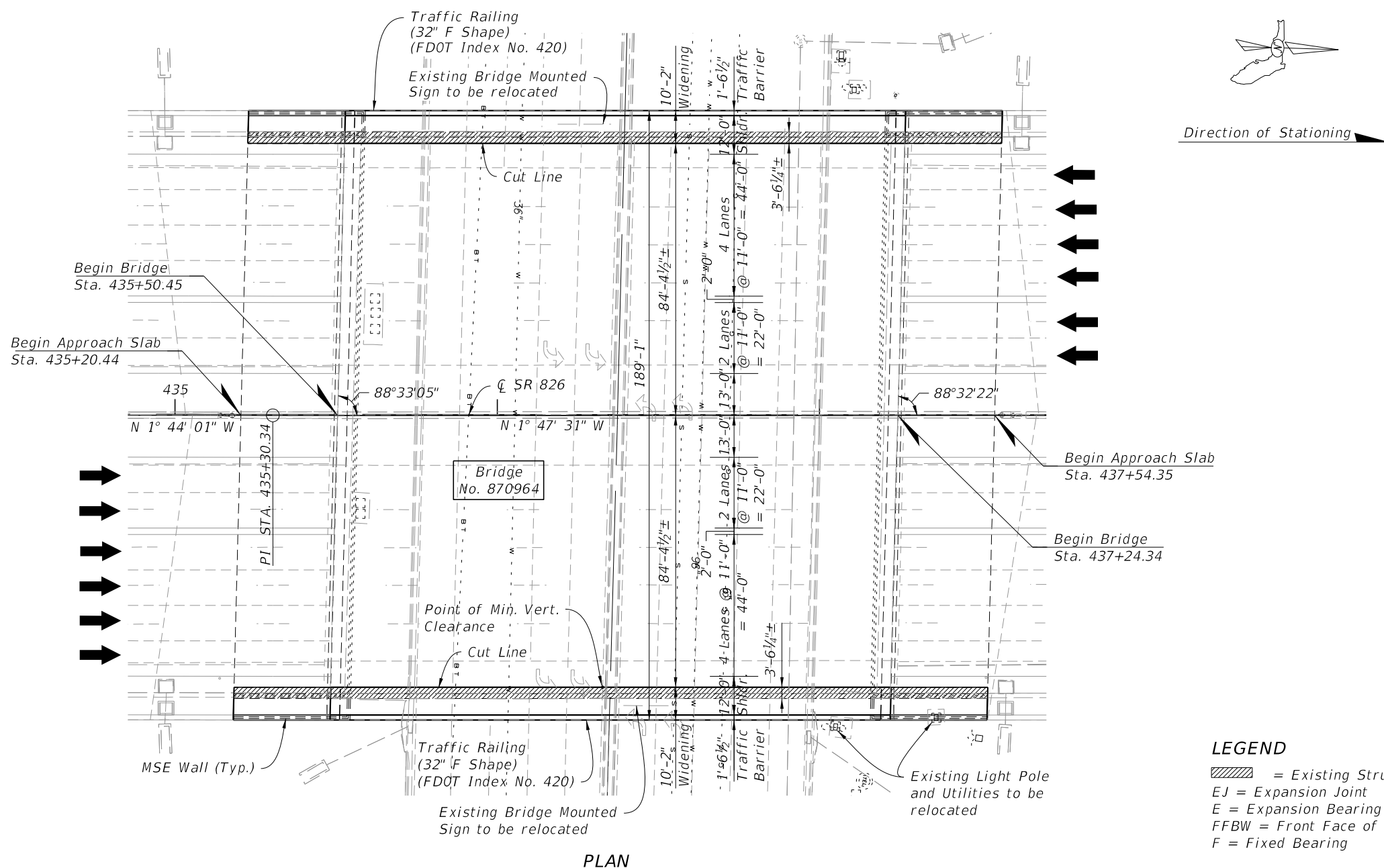


* Based on Survey information provided by M.G. Vera & Associates, Inc.

TYPICAL SECTION
(Widening at Southbound SR 826 Wall Only)

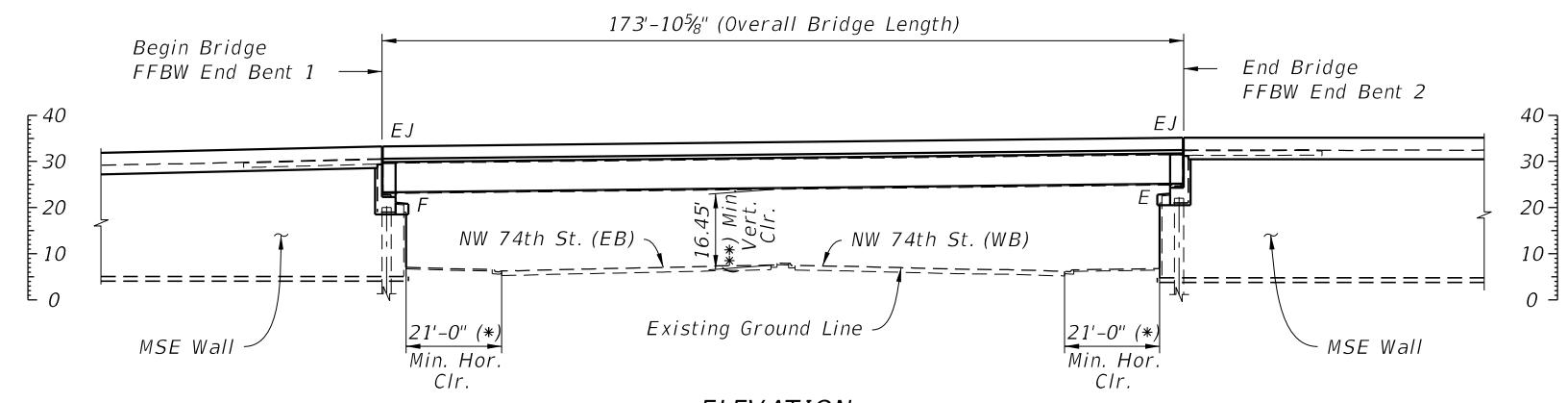
Bridge No. 870553
NW 58th STREET AT SR 826

REVISIONS						 URS Corporation Southern 7650 Corporate Centre Drive, Suite 400 Miami, FL 33126-1220 Tel: (305) 262-7466 C.A. No. EB 00000002 L.M. Vargas, P.E. No. 46962	STATE OF FLORIDA DEPARTMENT OF TRANSPORTATION			SHEET TITLE:		REF. DWG. NO.
DATE	BY	DESCRIPTION	DATE	BY	DESCRIPTION		ROAD NO.	COUNTY	FINANCIAL PROJECT ID	PROJECT NAME:	SHEET NO.	
						826	MIAMI-DADE	432687-1-52-01	SR 826 FROM FLAGLER STREET TO NW 154 STREET AND I-75 FROM SR 826 TO NW 170 STREET	B2-2		



Direction of Stationing →

LEGEND
 = Existing Structure to be removed
 EJ = Expansion Joint
 E = Expansion Bearing
 FFBW = Front Face of Backwall
 F = Fixed Bearing



(*) Based on Existing Bridge Plans
 (**) Based on Survey information provided by M.G. Vera & Associates, Inc.

Bridge No. 870964
SR 826 OVER NW 74TH STREET

REVISIONS					
DATE	BY	DESCRIPTION	DATE	BY	DESCRIPTION

URS
 URS Corporation Southern
 7850 Corporate Centre Drive,
 Suite 400
 Miami, FL 33126-1220
 Tel: (305) 262-7466
 C.A. No. EB 00000002
 L.M. Vargas, P.E. No. 46962

DRAWN BY: MAR 11/12
 CHECKED BY: VS 11/12
 DESIGNED BY: VS 11/12
 CHECKED BY: VS 11/12

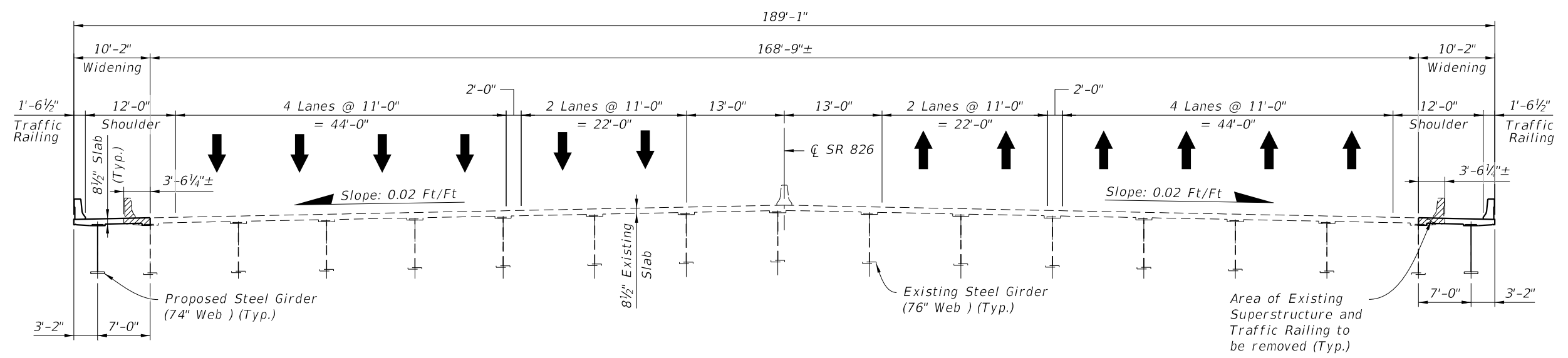
STATE OF FLORIDA
 DEPARTMENT OF TRANSPORTATION

ROAD NO.	COUNTY	FINANCIAL PROJECT ID
826	MIAMI-DADE	432687-1-52-01

SHEET TITLE: PLAN AND ELEVATION


PROJECT NAME: SR 826 FROM FLAGLER STREET TO NW 154 STREET AND I-75 FROM SR 826 TO NW 170 STREET

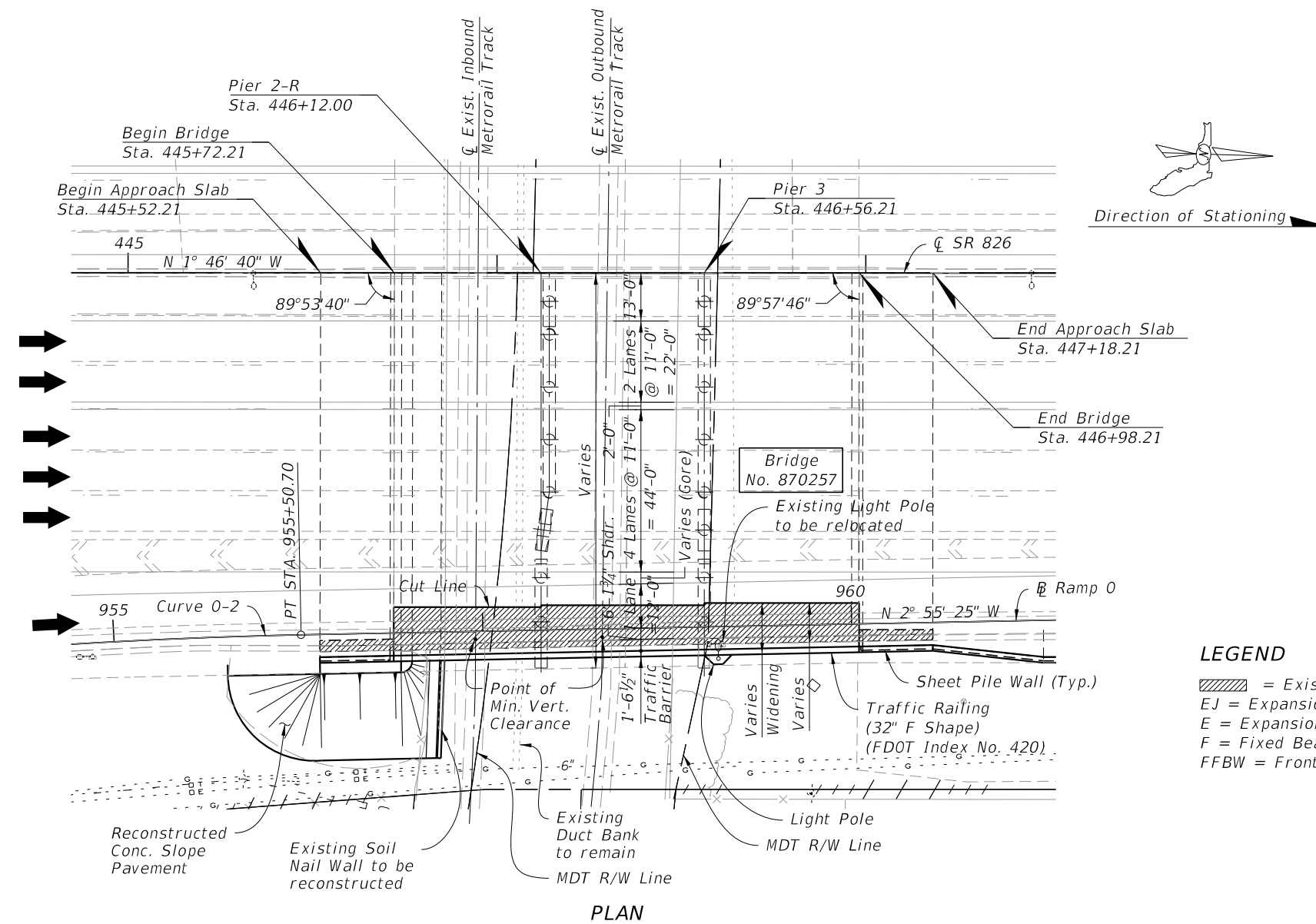
REF. DWG. NO. SHEET NO. B3-1



TYPICAL SECTION

Bridge No. 870964
SR 826 OVER NW 74TH STREET

REVISIONS						 URS Corporation Southern 7650 Corporate Centre Drive, Suite 400 Miami, FL 33126-1220 Tel: (305) 262-7466 C.A. No. EB 00000002 L.M. Vargas, P.E. No. 46962	DRAWN BY: MAR 11/12 CHECKED BY:			STATE OF FLORIDA DEPARTMENT OF TRANSPORTATION			SHEET TITLE: TYPICAL SECTION		REF. DWG. NO.
DATE	BY	DESCRIPTION	DATE	BY	DESCRIPTION		ROAD NO.	COUNTY	FINANCIAL PROJECT ID	PROJECT NAME:		SHEET NO.			
						826	MIAMI-DADE	432687-1-52-01	SR 826 FROM FLAGLER STREET TO NW 154 STREET AND I-75 FROM SR 826 TO NW 170 STREET		B3-2				



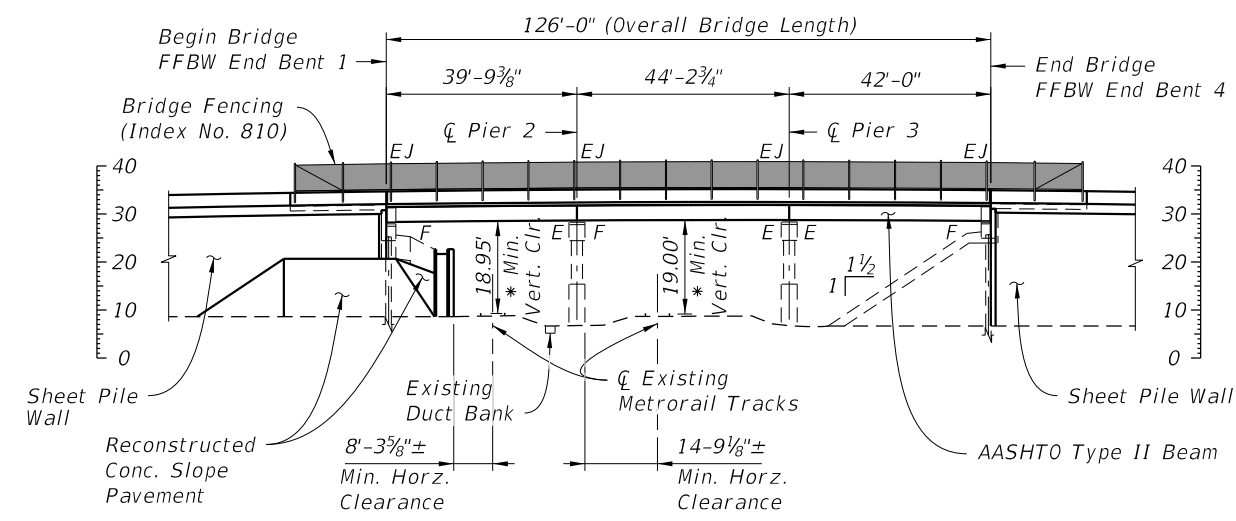
HORIZONTAL CURVE DATA

CURVE DATA 0-2
 PI STA. = 954+59.21
 PC STA. = 953+67.50
 PT STA. = 955+50.70
 Δ = 6° 58' 24" (RT)
 D = 3° 48' 23"
 T = 91.71
 L = 183.20
 R = 1,505.25

LEGEND

- = Existing Structure to be removed
- EJ = Expansion Joint
- E = Expansion Bearing
- F = Fixed Bearing
- FFBW = Front Face of Backwall

PLAN

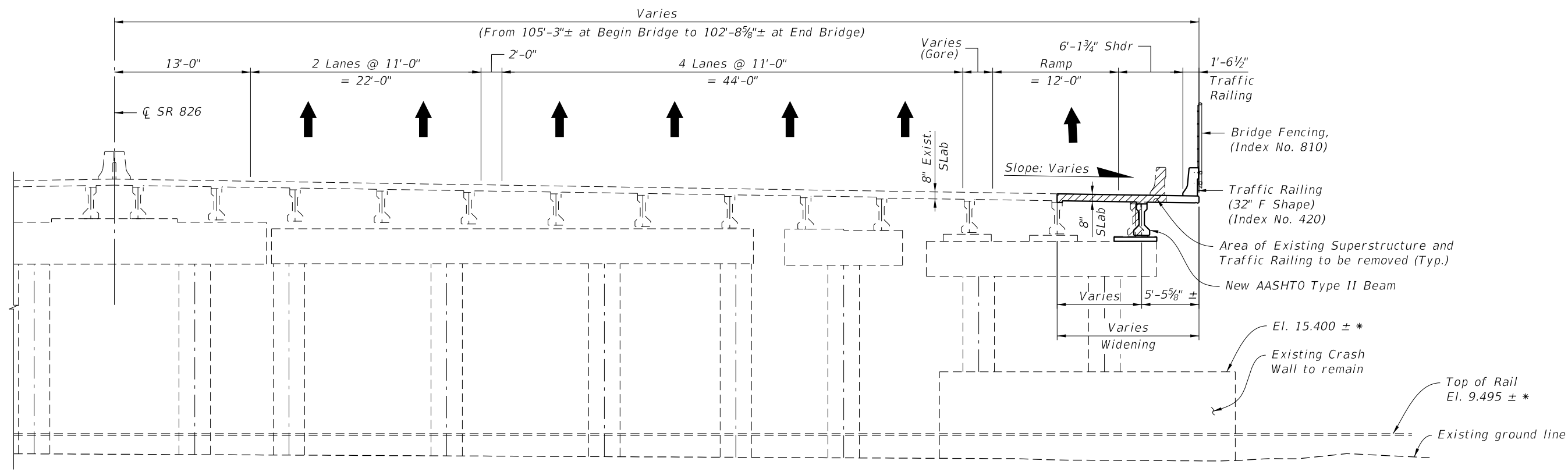


(* Based on survey information provided by M.G. Vera & Associates, Inc.

ELEVATION

Bridge No. 870257
 SR 826 NB OVER METRORAIL

REVISIONS						URS Corporation Southern 7850 Corporate Centre Drive, Suite 400 Miami, FL 33126-1220 Tel: (305) 262-7466 C.A. No. EB 00000002 L.M. Vargas, P.E. No. 46962	STATE OF FLORIDA DEPARTMENT OF TRANSPORTATION			PLAN AND ELEVATION		REF. DWG. NO.
DATE	BY	DESCRIPTION	DATE	BY	DESCRIPTION		ROAD NO.	COUNTY	FINANCIAL PROJECT ID	PROJECT NAME:	SHEET NO.	
						826	MIAMI-DADE	432687-1-52-01	SR 826 FROM FLAGLER STREET TO NW 154 STREET AND I-75 FROM SR 826 TO NW 170 STREET	B4-1		




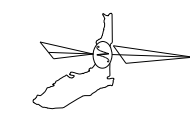
TYPICAL SECTION
(Span 2 at Pier 3 NB shown)

NOTES

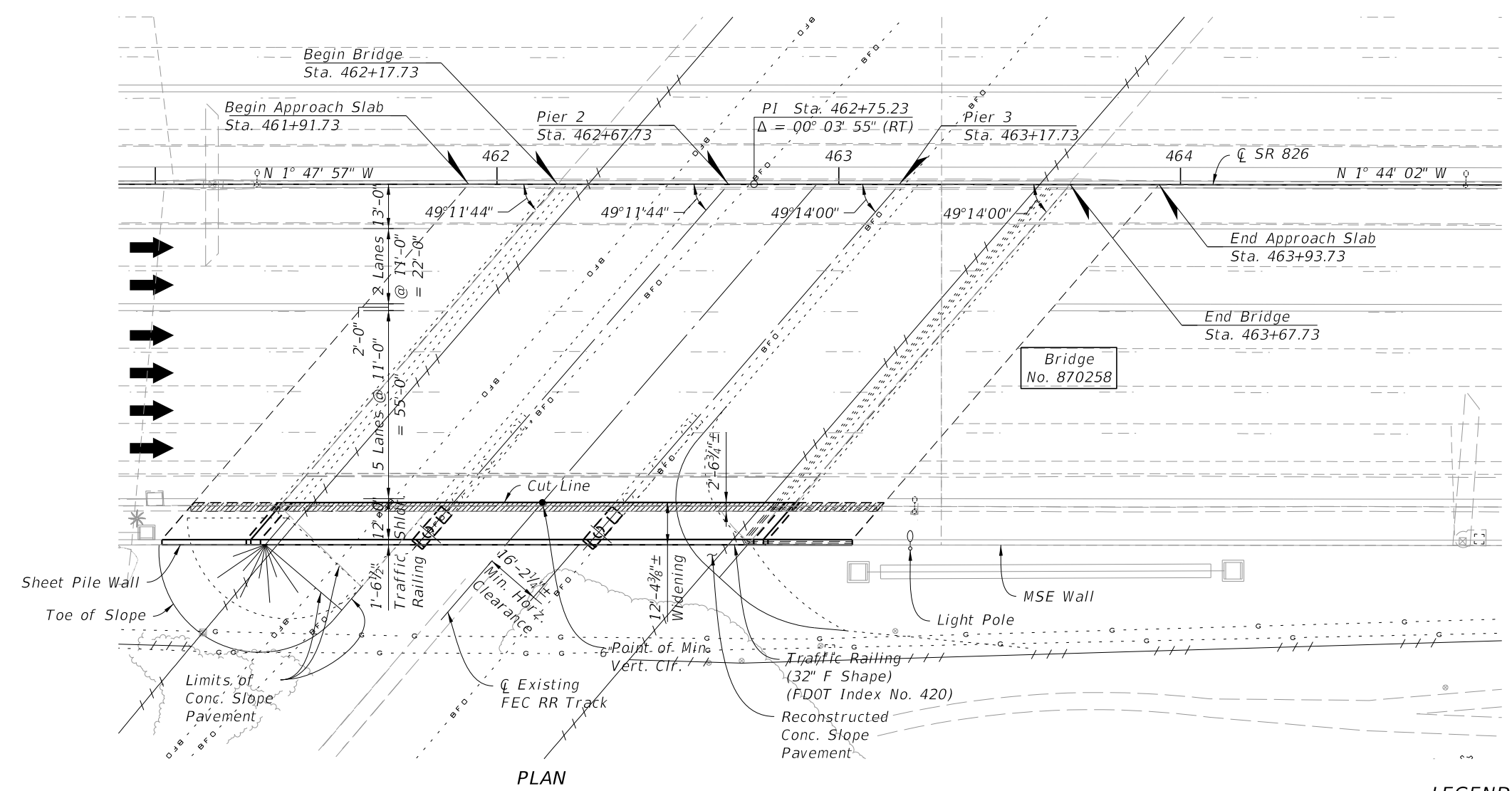
1. Partial deck replacement shall use light weight concrete (max. unit weight of 115 pcf.)
2. No foundation is allowed within MDT Right-of-Way.

Bridge No. 870257
SR 826 NB OVER METRORAIL

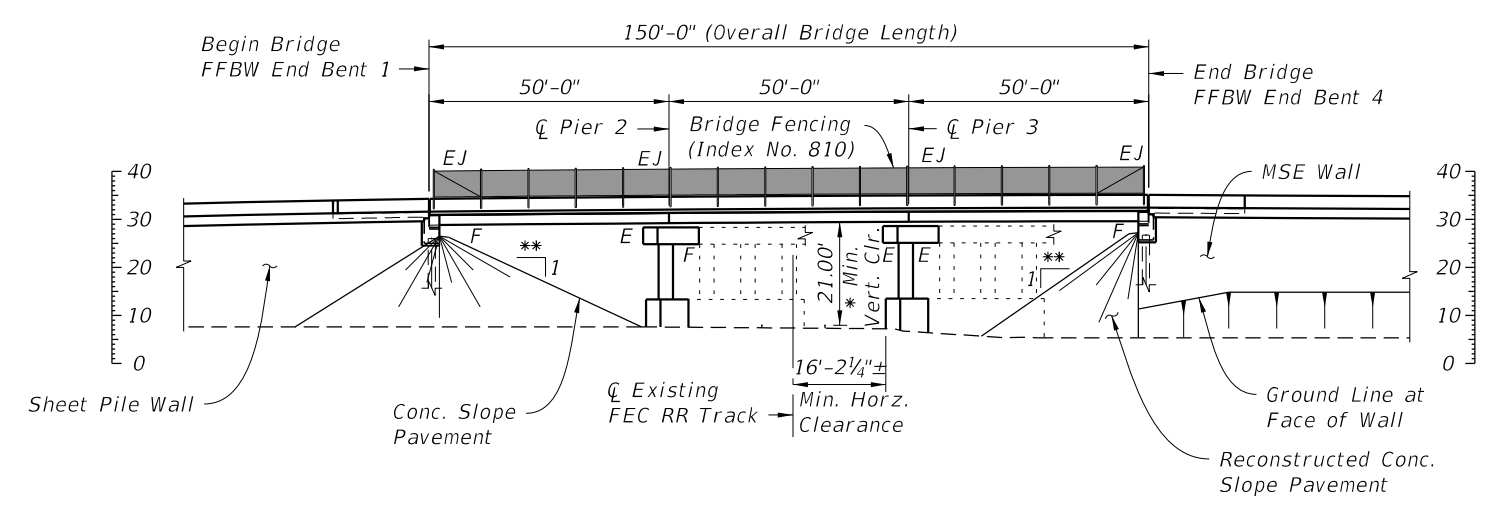
REVISIONS						 URS Corporation Southern 7650 Corporate Centre Drive, Suite 400 Miami, FL 33126-1220 Tel: (305) 262-7466 C.A. No. EB 00000002 L.M. Vargas, P.E. No. 46962	DRAWN BY: MAR 11/12 CHECKED BY:			STATE OF FLORIDA DEPARTMENT OF TRANSPORTATION			SHEET TITLE: TYPICAL SECTION		REF. DWG. NO.
DATE	BY	DESCRIPTION	DATE	BY	DESCRIPTION		ROAD NO.	COUNTY	FINANCIAL PROJECT ID	PROJECT NAME:		SHEET NO.			
						826	MIAMI-DADE	432687-1-52-01	SR 826 FROM FLAGLER STREET TO NW 154 STREET AND I-75 FROM SR 826 TO NW 170 STREET		B4-2				



Direction of Stationing



PLAN



ELEVATION

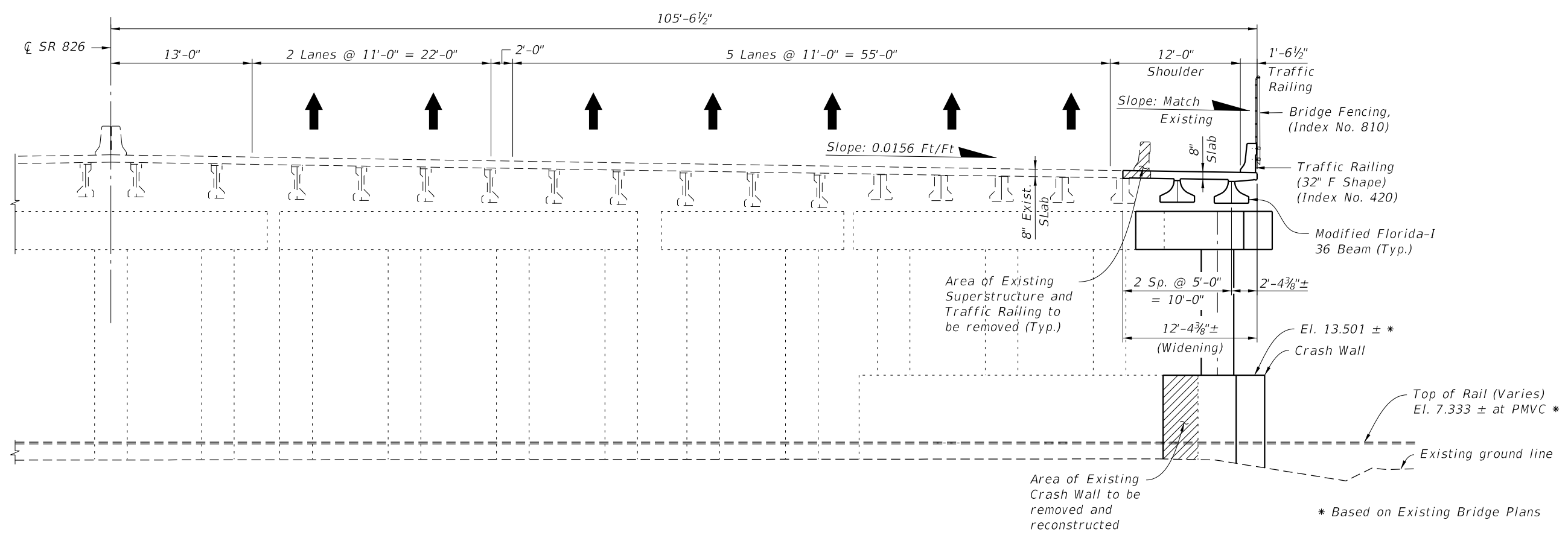
LEGEND

- = Existing Structure to be removed
- EJ = Expansion Joint
- E = Expansion Bearing
- F = Fixed Bearing
- FFBW = Front Face of Backwall

(*) Based on Survey information provided by M.G. Vera & Associates, Inc.
(**) To match Existing


Bridge No. 870258
SR 826 NB OVER FECRR

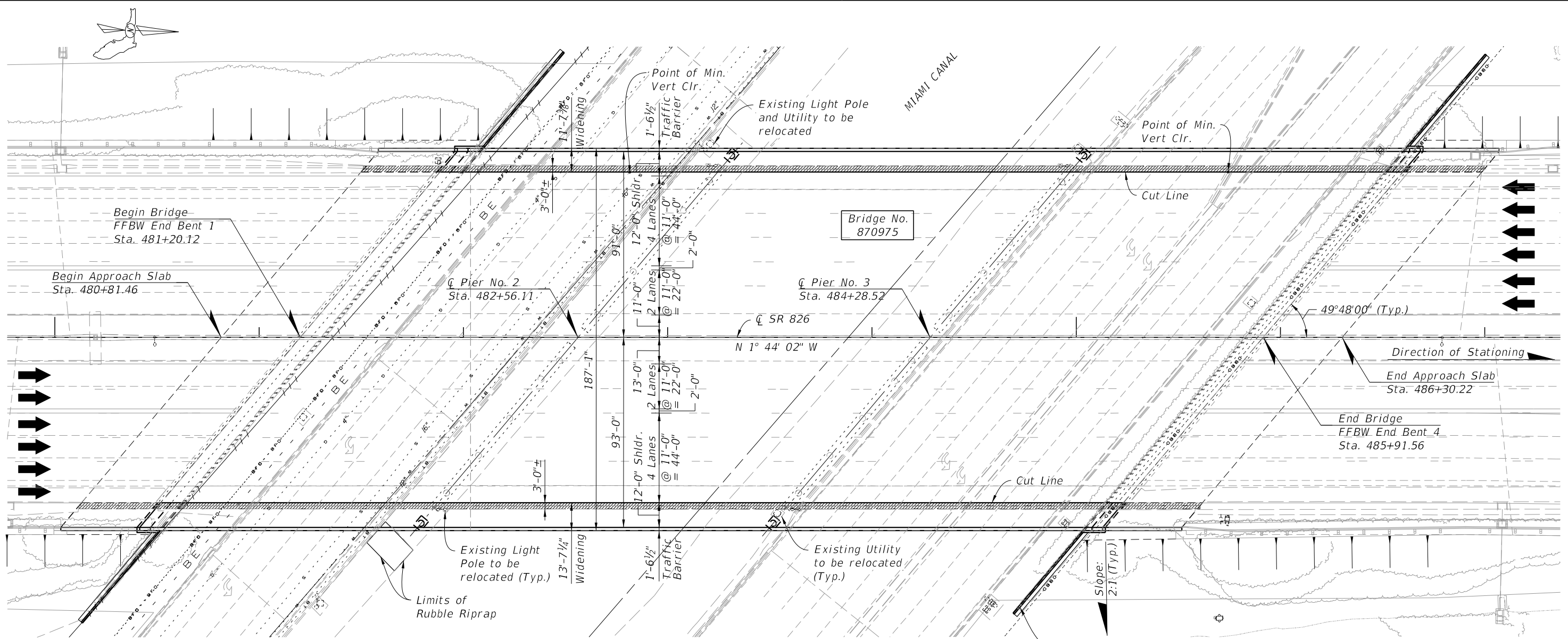
REVISIONS						 URS Corporation Southern 7850 Corporate Centre Drive, Suite 400 Miami, FL 33126-1220 Tel: (305) 262-7466 C.A. No. EB 00000002 L.M. Vargas, P.E. No. 46962	STATE OF FLORIDA DEPARTMENT OF TRANSPORTATION			PLAN AND ELEVATION		REF. DWG. NO.
DATE	BY	DESCRIPTION	DATE	BY	DESCRIPTION		ROAD NO.	COUNTY	FINANCIAL PROJECT ID	PROJECT NAME:	SHEET NO.	
							826	MIAMI-DADE	432687-1-52-01	SR 826 FROM FLAGLER STREET TO NW 154 STREET AND I-75 FROM SR 826 TO NW 170 STREET	B5-1	



TYPICAL SECTION
(Span 2 at Pier 3 NB shown)

Bridge No. 870258
SR 826 NB OVER FECRR

REVISIONS						 URS Corporation Southern 7650 Corporate Centre Drive, Suite 400 Miami, FL 33126-1220 Tel: (305) 262-7466 C.A. No. EB 00000002 L.M. Vargas, P.E. No. 46962	DRAWN BY: MAR 11/12 CHECKED BY:			STATE OF FLORIDA DEPARTMENT OF TRANSPORTATION			SHEET TITLE: TYPICAL SECTION		REF. DWG. NO.
DATE	BY	DESCRIPTION	DATE	BY	DESCRIPTION		ROAD NO.	COUNTY	FINANCIAL PROJECT ID	PROJECT NAME:		SHEET NO.			
						826	MIAMI-DADE	432687-1-52-01	SR 826 FROM FLAGLER STREET TO NW 154 STREET AND I-75 FROM SR 826 TO NW 170 STREET		B5-2				



PLAN

LEGEND

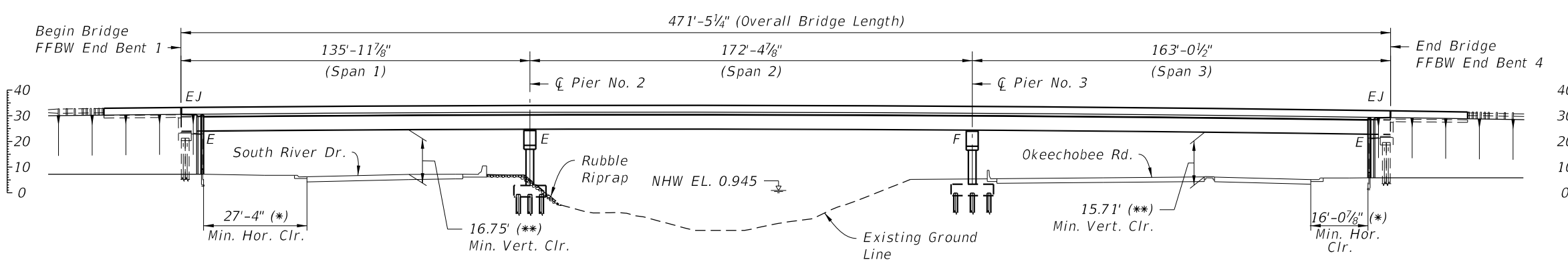
▨ = Existing Structure to be removed

EJ = Expansion Joint

E = Expansion Bearing

F = Fixed Bearing

FFBW = Front Face of Backwall



(*) Based on Existing Bridge Plans.

(**) Based on Survey information provided by M.G. Vera & Associates, Inc.

Bridge No. 870975
SR 826 OVER OKEECHOBEE ROAD

REVISIONS					
DATE	BY	DESCRIPTION	DATE	BY	DESCRIPTION

URS

URS Corporation Southern
7650 Corporate Centre Drive,
Suite 400
Miami, FL 33126-1220
Tel: (305) 262-7466
C.A. No. EB 00000002
L.M. Vargas, P.E. No. 46962

DRAWN BY: MAR 11/12
CHECKED BY: VS 11/12

DESIGNED BY: VS 11/12
CHECKED BY: VS 11/12

STATE OF FLORIDA
DEPARTMENT OF TRANSPORTATION

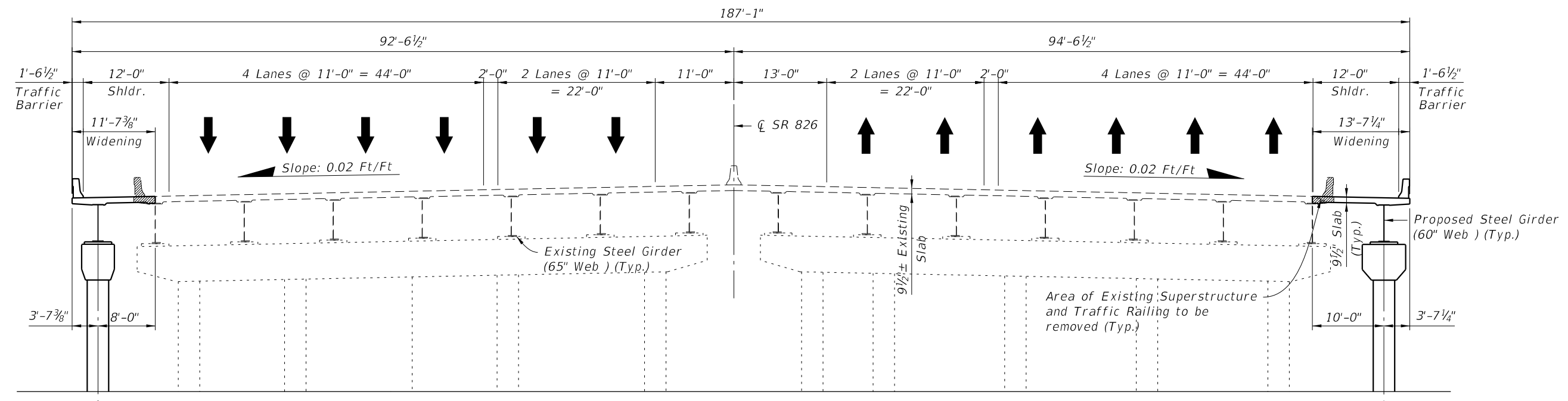
ROAD NO.	COUNTY	FINANCIAL PROJECT ID
826	MIAMI-DADE	432687-1-52-01

SHEET TITLE: PLAN AND ELEVATION

PROJECT NAME: SR 826 FROM FLAGLER STREET TO NW 154 STREET AND I-75 FROM SR 826 TO NW 170 STREET


REF. DWG. NO. B6-1

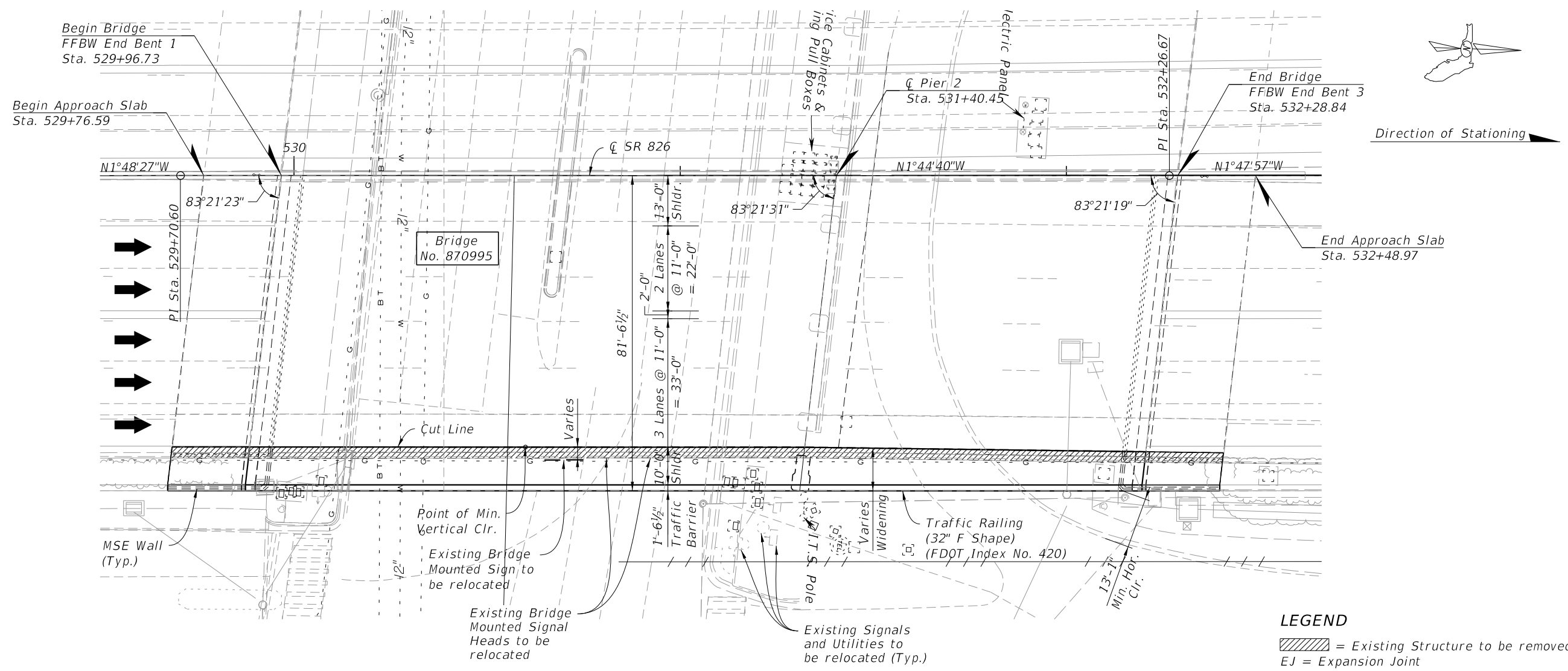
SHEET NO. B6-1



TYPICAL SECTION

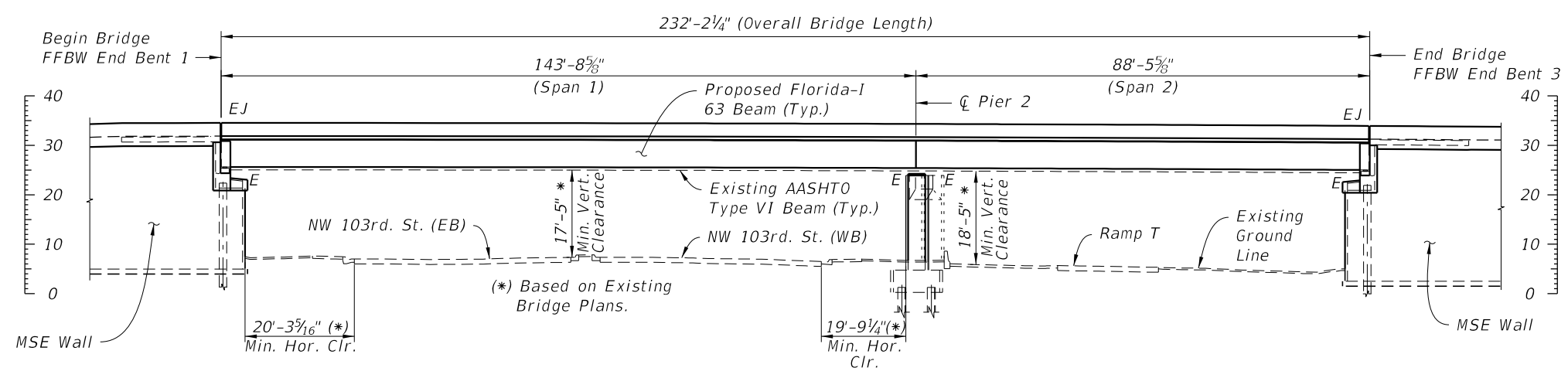
Bridge No. 870975
SR 826 OVER OKEECHOBEE ROAD

REVISIONS						 URS Corporation Southern 7650 Corporate Centre Drive, Suite 400 Miami, FL 33126-1220 Tel: (305) 262-7466 C.A. No. EB 00000002 L.M. Vargas, P.E. No. 46962	DRAWN BY: MAR 11/12 CHECKED BY:			STATE OF FLORIDA DEPARTMENT OF TRANSPORTATION			SHEET TITLE: TYPICAL SECTION		REF. DWG. NO.
DATE	BY	DESCRIPTION	DATE	BY	DESCRIPTION		ROAD NO.	COUNTY	FINANCIAL PROJECT ID	PROJECT NAME:		SHEET NO.			
						826	MIAMI-DADE	432687-1-52-01	SR 826 FROM FLAGLER STREET TO NW 154 STREET AND I-75 FROM SR 826 TO NW 170 STREET		B6-2				



PLAN

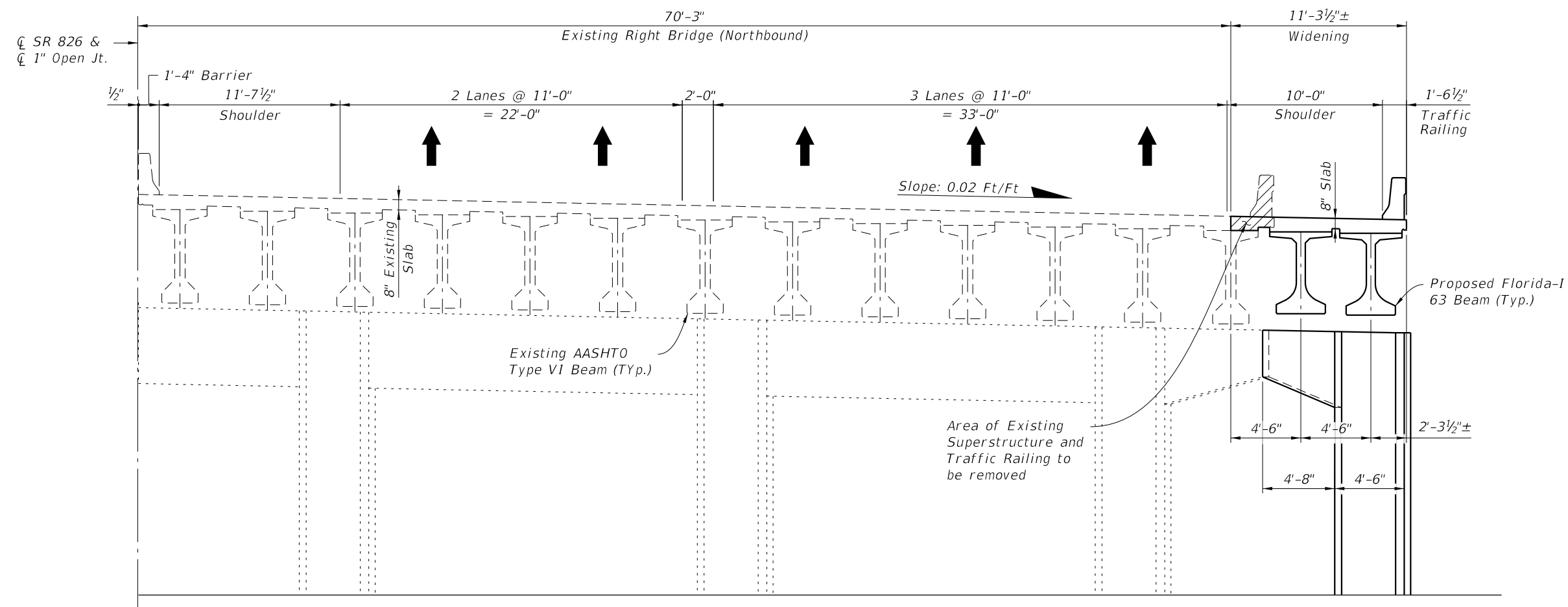
LEGEND
 [Hatched Box] = Existing Structure to be removed
 EJ = Expansion Joint
 E = Expansion Bearing
 FFBW = Front Face of Backwall



ELEVATION

Bridge No. 870995
 SR 826 NB OVER NW 103RD STREET

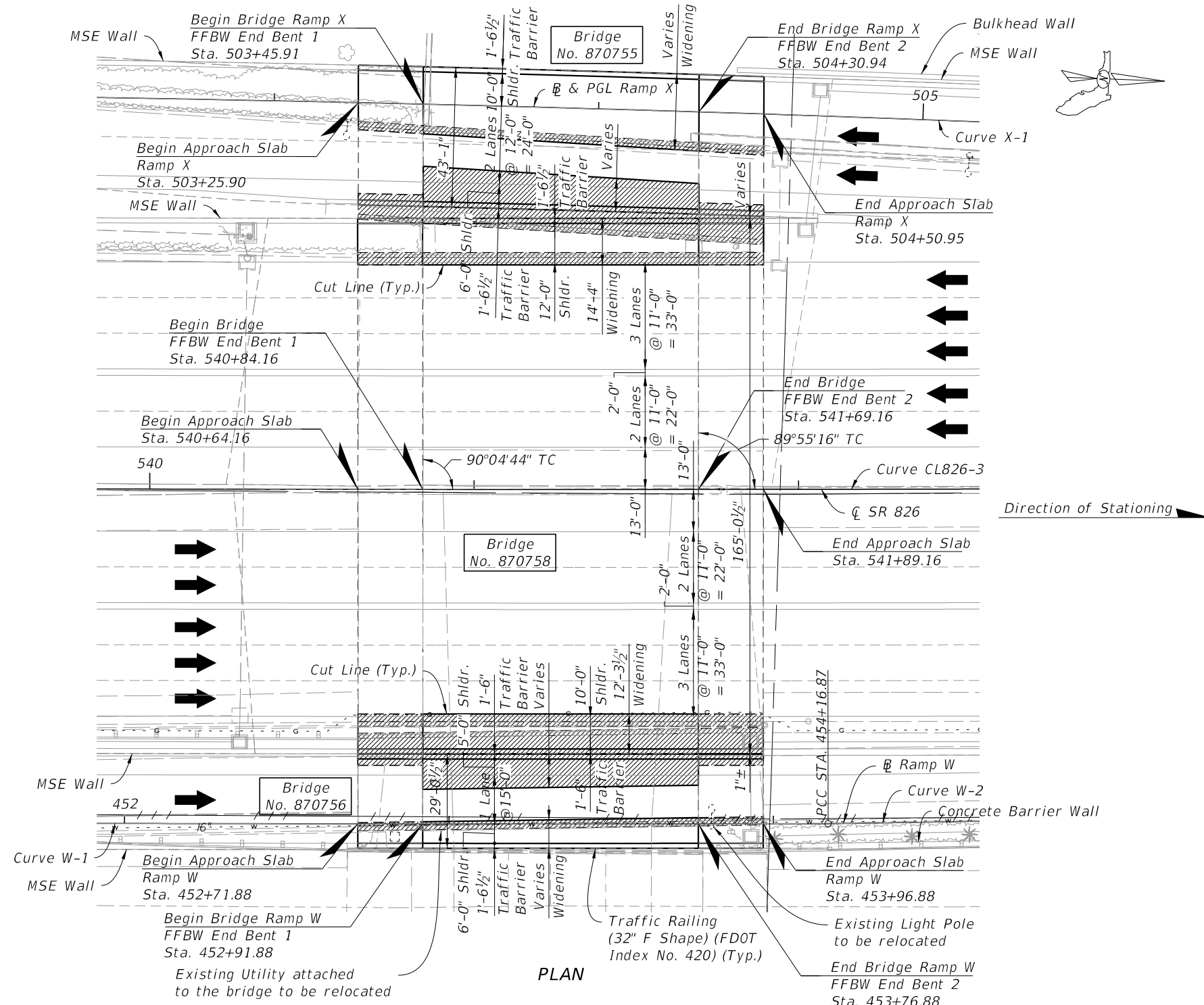
REVISIONS						URS Corporation Southern 7650 Corporate Centre Drive, Suite 400 Miami, FL 33126-1220 Tel: (305) 262-7466 C.A. No. EB 00000002 L.M. Vargas, P.E. No. 46962	DRAWN BY: MAR 11/12 CHECKED BY: VS 11/12 DESIGNED BY: VS 11/12 CHECKED BY:			STATE OF FLORIDA DEPARTMENT OF TRANSPORTATION ROAD NO. COUNTY FINANCIAL PROJECT ID 826 MIAMI-DADE 432687-1-52-01			SHEET TITLE: PLAN AND ELEVATION PROJECT NAME: SR 826 FROM FLAGLER STREET TO NW 154 STREET AND I-75 FROM SR 826 TO NW 170 STREET		REF. DWG. NO.
DATE	BY	DESCRIPTION	DATE	BY	DESCRIPTION							SHEET NO.			
												B7-1			



TYPICAL SECTION
(Span 1 at Pier 2 Shown)

Bridge No. 870995
SR 826 NB OVER NW 103RD STREET

REVISIONS						<p>URS Corporation Southern 7650 Corporate Centre Drive, Suite 400 Miami, FL 33126-1220 Tel: (305) 262-7466 C.A. No. EB 00000002 L.M. Vargas, P.E. No. 46962</p>	DRAWN BY: MAR 11/12 CHECKED BY: DESIGNED BY: VS 11/12 CHECKED BY:			STATE OF FLORIDA DEPARTMENT OF TRANSPORTATION			SHEET TITLE: TYPICAL SECTION		REF. DWG. NO.
DATE	BY	DESCRIPTION	DATE	BY	DESCRIPTION		ROAD NO.	COUNTY	FINANCIAL PROJECT ID	PROJECT NAME:		SHEET NO.			
							826	MIAMI-DADE	432687-1-52-01	SR 826 FROM FLAGLER STREET TO NW 154 STREET AND I-75 FROM SR 826 TO NW 170 STREET		B7-2			



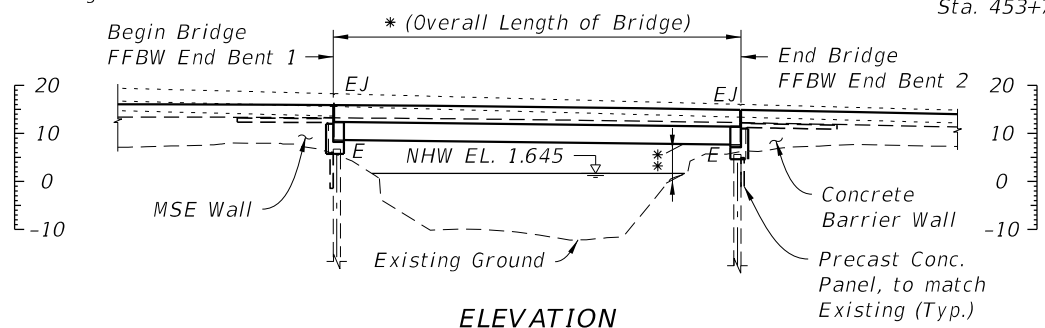
HORIZONTAL CURVE DATA

CURVE DATA CL826-3 P.I. Sta. = 537+05.78 PC Sta. = 537+55.08 PT Sta. = 546+56.46 Δ = 0° 50' 11" (LT) D = 0° 05' 34" T = 450.70 L = 901.38 R = 61,756.14	CURVE DATA X-1 P.I. Sta. = 504+90.29 PC Sta. = 502+04.11 PT Sta. = 507+76.35 Δ = 2° 47' 40" (RT) D = 0° 29' 18" T = 286.18 L = 572.24 R = 11,733.00
CURVE DATA W-1 PI Sta. = 452+08.44 PC Sta. = 450+00.00 PT Sta. = 454+16.87 Δ = 0° 23' 10" (LT) D = 0° 05' 33" T = 208.44 L = 416.87 R = 61,859.22	CURVE DATA W-2 PI Sta. = 456+56.58 PC Sta. = 454+16.87 PT Sta. = 458+96.24 Δ = 2° 05' 08" (LT) D = 0° 26' 06" T = 239.71 L = 479.37 R = 13,170.00

NOTE: For Profile Grade Data along Ramp X, refer to Roadway Plans.

LEGEND

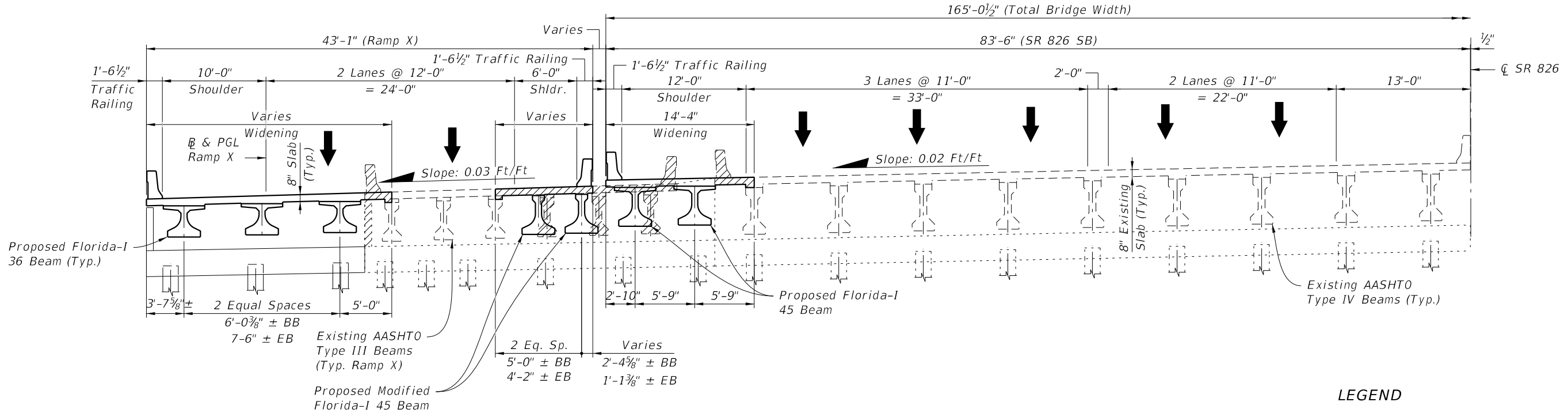
- = Existing Structure to be removed
- EJ = Expansion Joint
- E = Expansion Bearing
- FFBW = Front Face of Backwall
- NHW = Normal High Water



* Bridge 870758 (SR826) = 85'-0"
 Bridge 870755 (Ramp X) = 85'-0³/₈"
 Bridge 870756 (Ramp W) = 85'-0"
 ** 5.667± Minimum Vertical Clearance
 (Existing Low Member elevation is maintained)

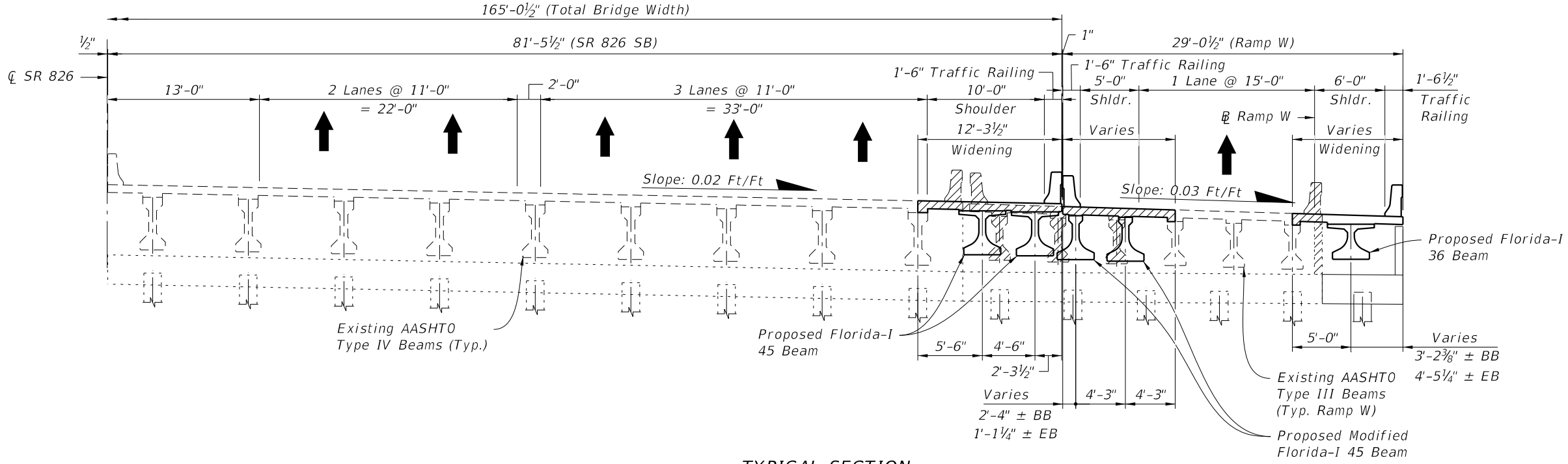
Bridges No. 870755, 870756 & 870758
SR 826 OVER LITTLE RIVER CANAL

REVISIONS						URS Corporation Southern 7850 Corporate Centre Drive, Suite 400 Miami, FL 33126-1220 Tel: (305) 262-7466 C.A. No. EB 00000002 L.M. Vargas, P.E. No. 46962	DRAWN BY: MAR 11/12 CHECKED BY: VS 11/12 DESIGNED BY: VS 11/12 CHECKED BY:	STATE OF FLORIDA DEPARTMENT OF TRANSPORTATION			SHEET TITLE: PLAN AND ELEVATION	REF. DWG. NO.
DATE	BY	DESCRIPTION	DATE	BY	DESCRIPTION			ROAD NO.	COUNTY	FINANCIAL PROJECT ID		
							826	MIAMI-DADE	432687-1-52-01	SR 826 FROM FLAGLER STREET TO NW 154 STREET AND I-75 FROM SR 826 TO NW 170 STREET	B8-1	



TYPICAL SECTION
(SR 826 SB & Ramp X shown)

- LEGEND**
- Portion of Existing structure to be removed
 - BB Begin Bridge
 - EB End Bridge



TYPICAL SECTION
(SR 826 NB & Ramp W shown)

Bridges No. 870755, 870756 & 870758
SR 826 OVER LITTLE RIVER CANAL

REVISIONS					
DATE	BY	DESCRIPTION	DATE	BY	DESCRIPTION

URS

URS Corporation Southern
7650 Corporate Centre Drive,
Suite 400
Miami, FL 33126-1220
Tel: (305) 262-7466
C.A. No. EB 00000002
L.M. Vargas, P.E. No. 46962

DRAWN BY: MAR 11/12
CHECKED BY: VS 11/12

DESIGNED BY: VS 11/12
CHECKED BY: VS 11/12

STATE OF FLORIDA
DEPARTMENT OF TRANSPORTATION

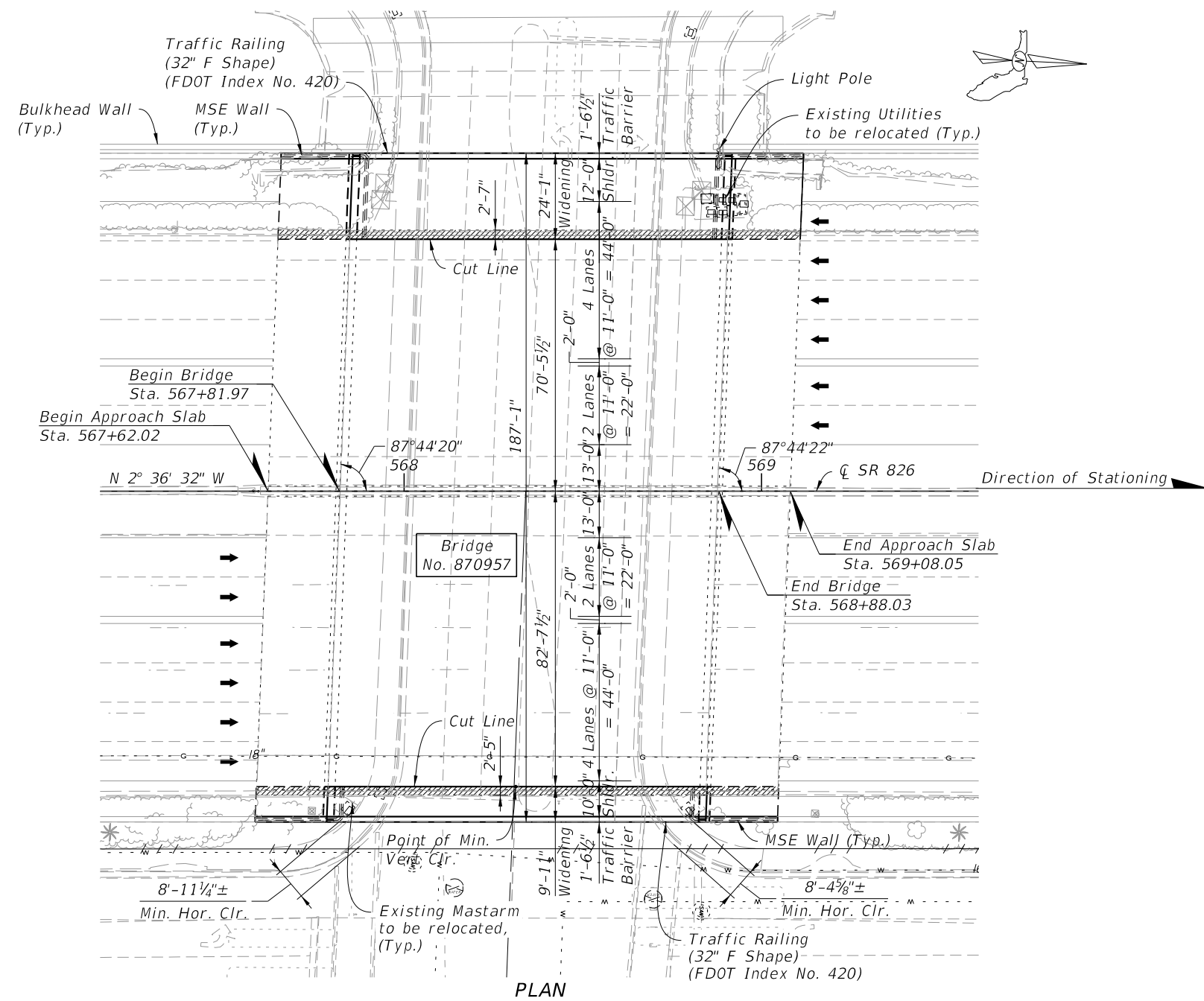
ROAD NO.	COUNTY	FINANCIAL PROJECT ID
826	MIAMI-DADE	432687-1-52-01

SHEET TITLE: TYPICAL SECTION

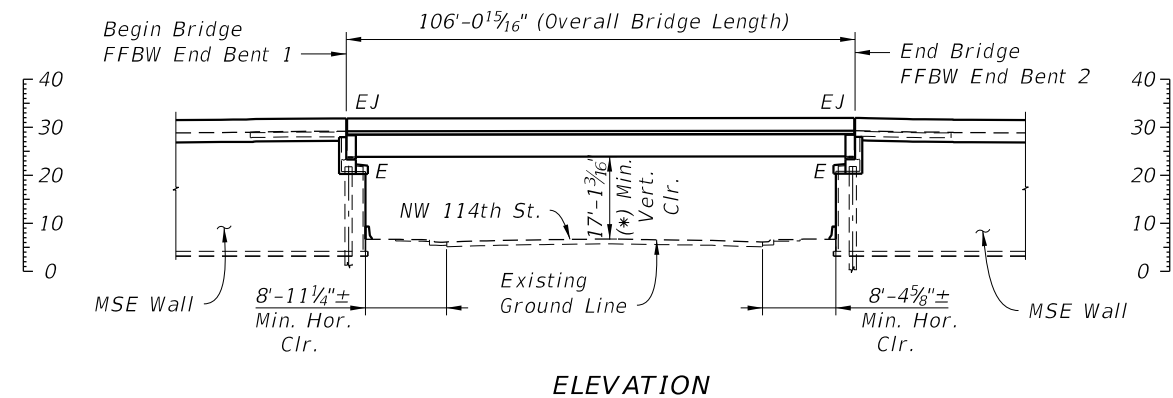
PROJECT NAME: SR 826 FROM FLAGLER STREET TO NW 154 STREET AND I-75 FROM SR 826 TO NW 170 STREET

REF. DWG. NO. B8-2

SHEET NO. B8-2



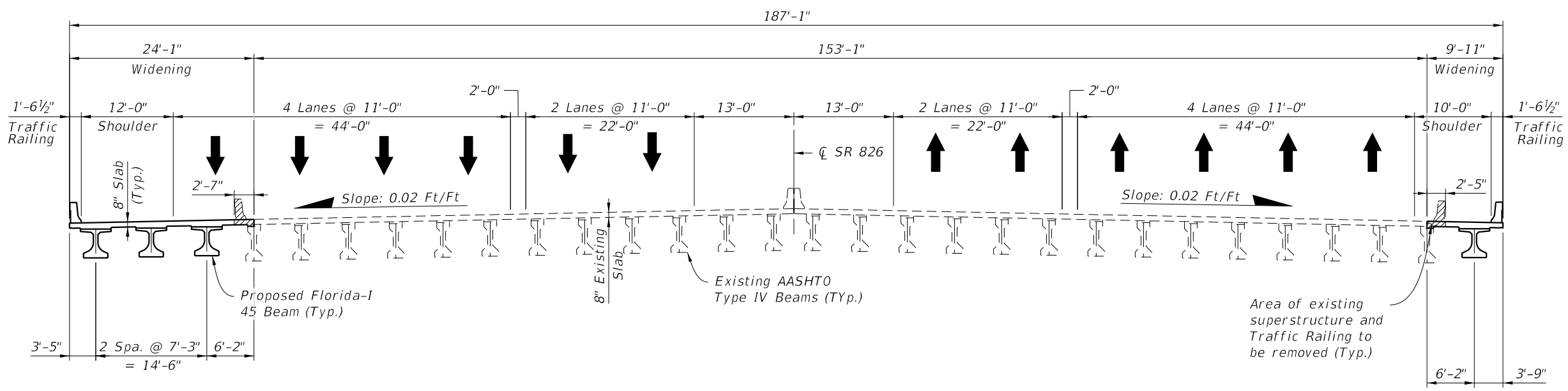
LEGEND
 [Hatched Box] = Existing Structure to be removed
 EJ = Expansion Joint
 E = Expansion Bearing
 FFBW = Front Face of Backwall



(* Based on Existing Bridge Plans.

Bridge No. 870957
SR 826 OVER NW 114TH STREET

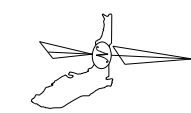
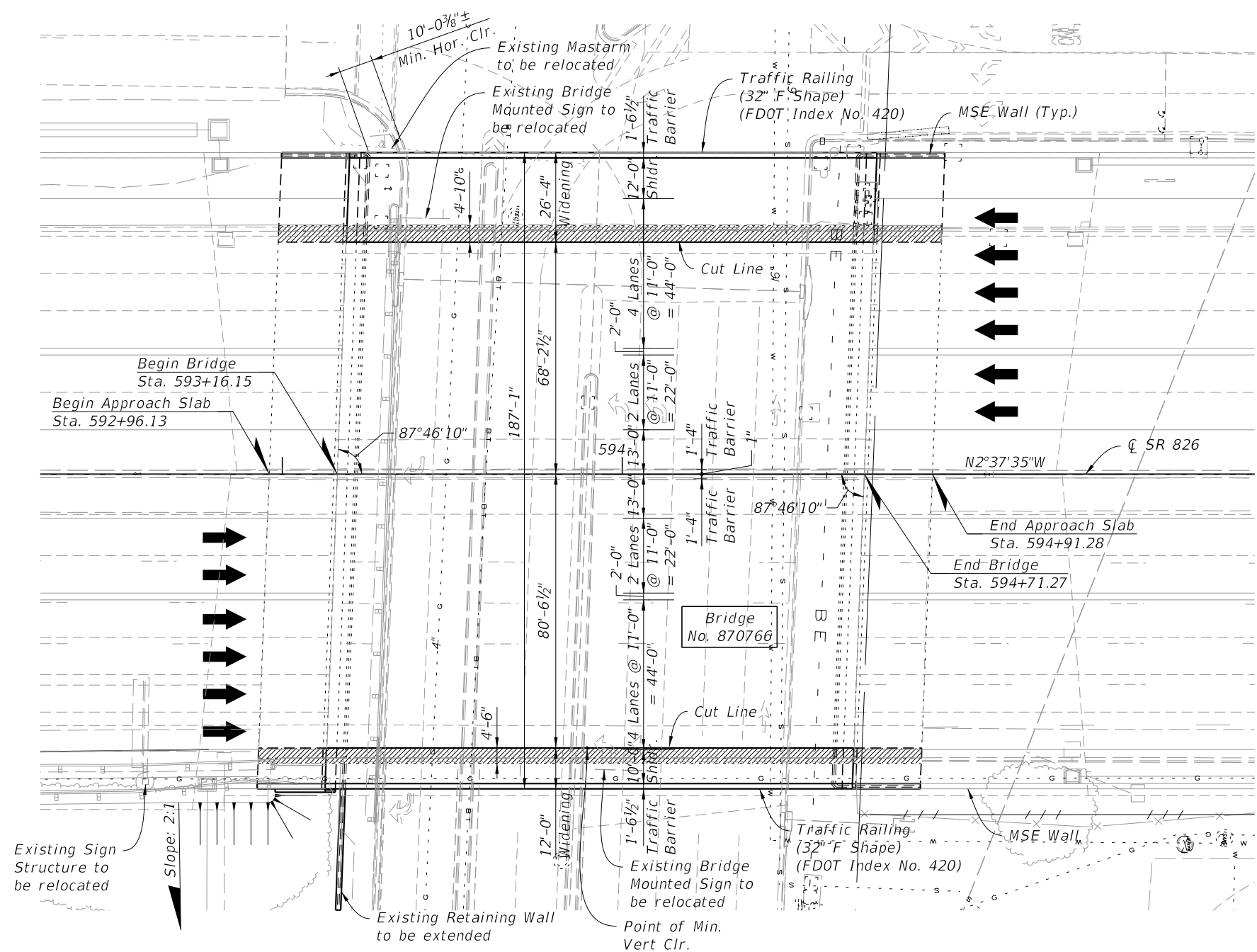
REVISIONS						URS Corporation Southern 7850 Corporate Centre Drive, Suite 400 Miami, FL 33126-1220 Tel: (305) 262-7466 C.A. No. EB 00000002 L.M. Vargas, P.E. No. 46962	STATE OF FLORIDA DEPARTMENT OF TRANSPORTATION			PLAN AND ELEVATION		REF. DWG. NO.
DATE	BY	DESCRIPTION	DATE	BY	DESCRIPTION		ROAD NO.	COUNTY	FINANCIAL PROJECT ID	PROJECT NAME:	SHEET NO.	
						826	MIAMI-DADE	432687-1-52-01	SR 826 FROM FLAGLER STREET TO NW 154 STREET AND I-75 FROM SR 826 TO NW 170 STREET	B9-1		



TYPICAL SECTION

Bridge No. 870957
SR 826 OVER NW 114TH STREET

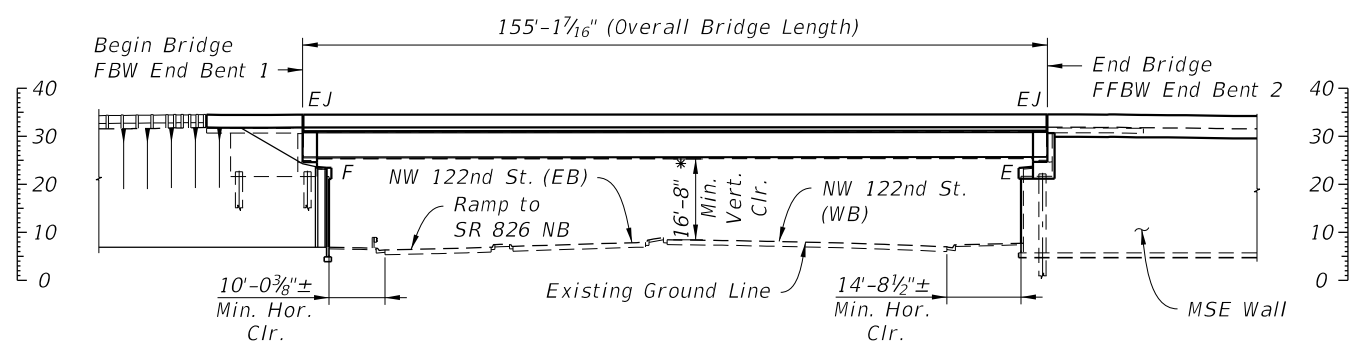
REVISIONS						 URS Corporation Southern 7650 Corporate Centre Drive, Suite 400 Miami, FL 33126-1220 Tel: (305) 262-7466 C.A. No. EB 00000002 L.M. Vargas, P.E. No. 46962	DRAWN BY: MAR 11/12 CHECKED BY:			STATE OF FLORIDA DEPARTMENT OF TRANSPORTATION			SHEET TITLE: TYPICAL SECTION		REF. DWG. NO.
DATE	BY	DESCRIPTION	DATE	BY	DESCRIPTION		ROAD NO.	COUNTY	FINANCIAL PROJECT ID	PROJECT NAME: SR 826 FROM FLAGLER STREET TO NW 154 STREET AND I-75 FROM SR 826 TO NW 170 STREET		SHEET NO.			
							826	MIAMI-DADE	432687-1-52-01			B9-2			



Direction of Stationing

LEGEND
 [Hatched Box] = Existing Structure to be removed
 EJ = Expansion Joint
 E = Expansion Bearing
 F = Fixed Bearing
 FFBW = Front Face of Backwall

PLAN

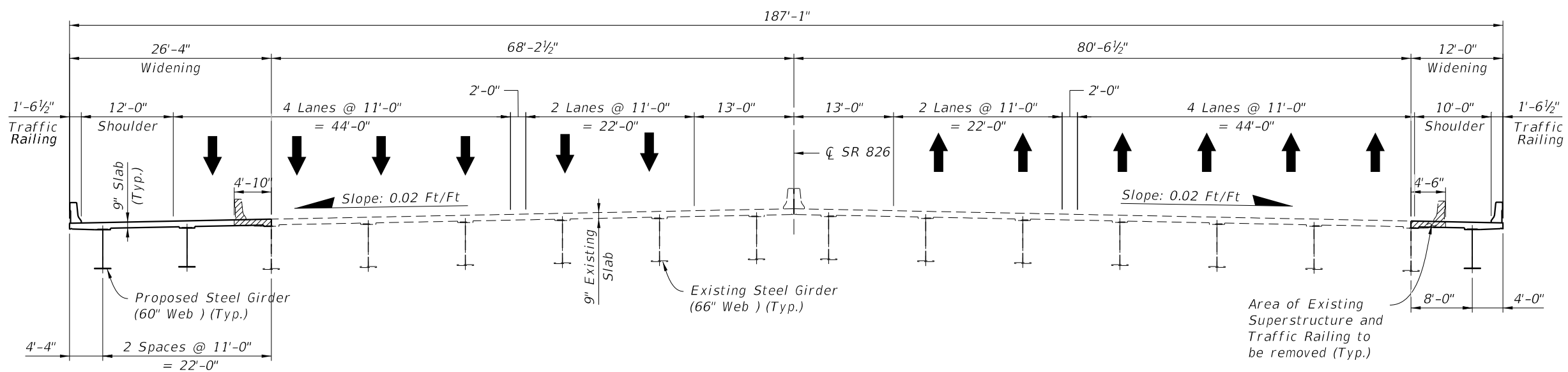


(*) Based on Existing Bridge Plans.

ELEVATION


Bridge No. 870766
SR 826 OVER NW 122TH STREET

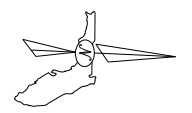
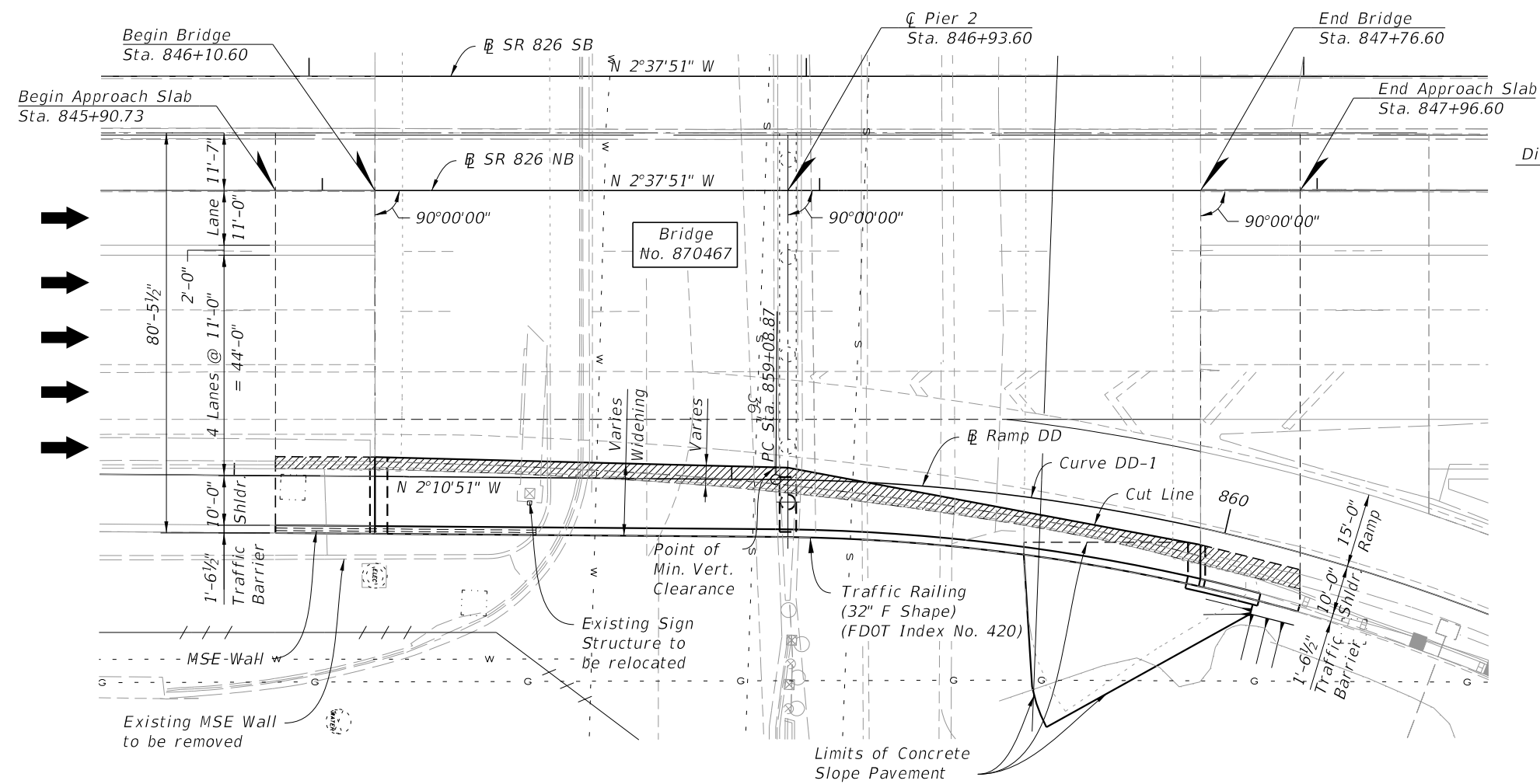
REVISIONS						 URS Corporation Southern 7850 Corporate Centre Drive, Suite 400 Miami, FL 33126-1220 Tel: (305) 262-7466 C.A. No. EB 00000002 L.M. Vargas, P.E. No. 46962	DRAWN BY: MAR 11/12 CHECKED BY: DESIGNED BY: VS 11/12 CHECKED BY:			STATE OF FLORIDA DEPARTMENT OF TRANSPORTATION ROAD NO. COUNTY FINANCIAL PROJECT ID 826 MIAMI-DADE 432687-1-52-01			SHEET TITLE: PLAN AND ELEVATION		REF. DWG. NO.
DATE	BY	DESCRIPTION	DATE	BY	DESCRIPTION		PROJECT NAME: SR 826 FROM FLAGLER STREET TO NW 154 STREET AND I-75 FROM SR 826 TO NW 170 STREET			SHEET NO. B10-1					
						Mario_Ramos 11/15/2012 4:46:46 PM P:\Roadway\Transportation\I-75\6.0 Design\6.3. Roadway Design\418423-3-52-01\struct									



TYPICAL SECTION

Bridge No. 870766
SR 826 OVER NW 122TH STREET

REVISIONS						 URS Corporation Southern 7650 Corporate Centre Drive, Suite 400 Miami, FL 33126-1220 Tel: (305) 262-7466 C.A. No. EB 00000002 L.M. Vargas, P.E. No. 46962	DRAWN BY: MAR 11/12 CHECKED BY:			STATE OF FLORIDA DEPARTMENT OF TRANSPORTATION			SHEET TITLE: TYPICAL SECTION		REF. DWG. NO.
DATE	BY	DESCRIPTION	DATE	BY	DESCRIPTION		ROAD NO.	COUNTY	FINANCIAL PROJECT ID	PROJECT NAME:		SHEET NO.			
							826	MIAMI-DADE	432687-1-52-01	SR 826 FROM FLAGLER STREET TO NW 154 STREET AND I-75 FROM SR 826 TO NW 170 STREET		B10-2			



Direction of Stationing →

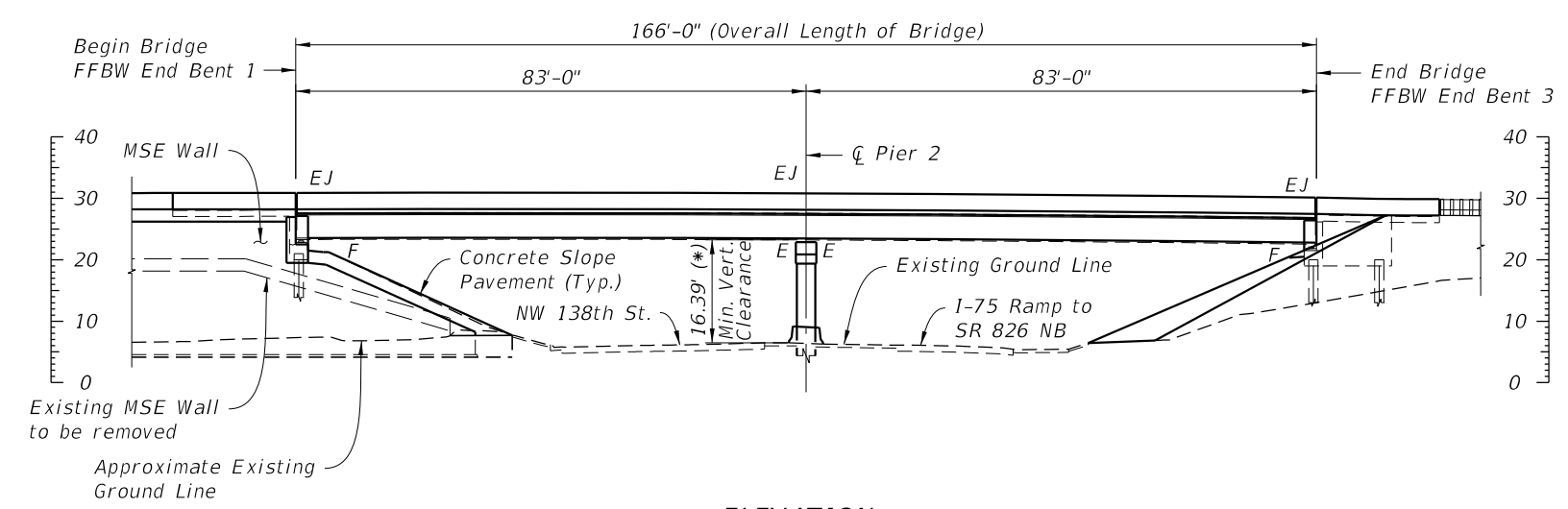
HORIZONTAL CURVE DATA

CURVE DATA DD-1
 PI Sta. = 860+56.60
 PC Sta. = 859+08.87
 PT Sta. = 861+92.40
 $\Delta = 39^\circ 43' 07''$ (RT)
 $D = 14^\circ 00' 31''$
 $T = 147.73$
 $L = 283.53$
 $R = 409.00$

PLAN

LEGEND

- = Existing Structure to be removed
- EJ = Expansion Joint
- E = Expansion Bearing
- F = Fixed Bearing
- FFBW = Front Face of Backwall

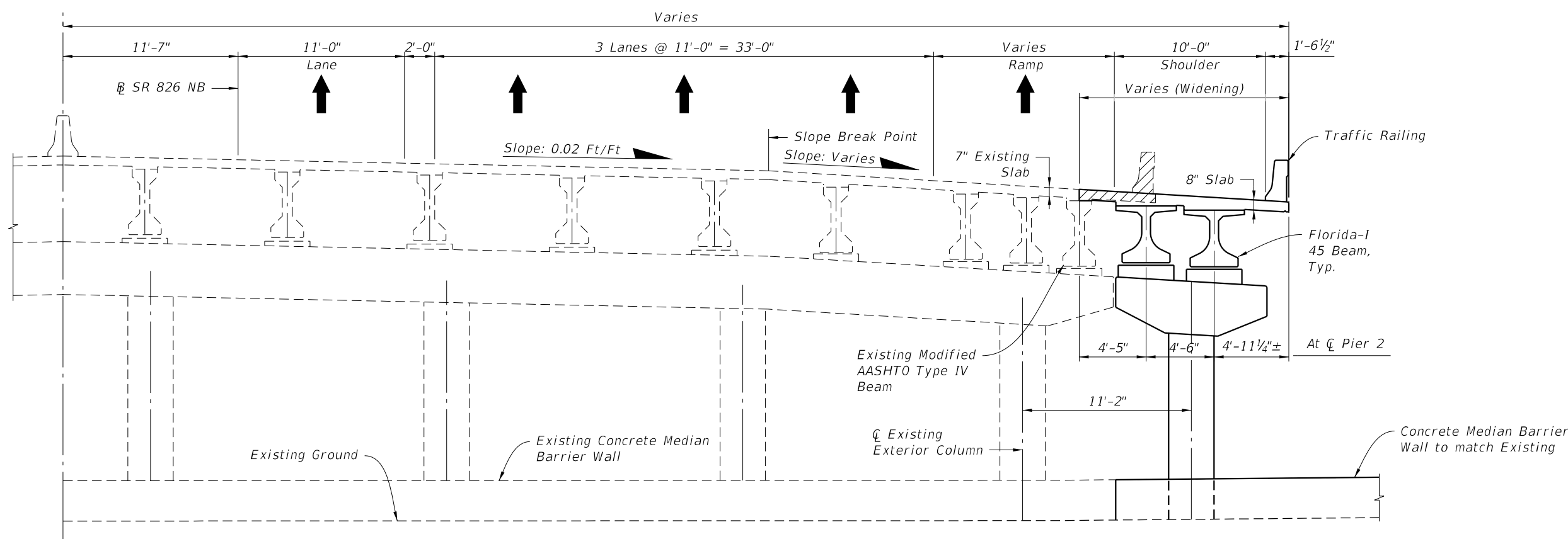


(*) Based on Survey information provided by M.G. Vera & Associates, Inc.

ELEVATION


Bridge No. 870467
 SR 826 NB OVER NW 138TH STREET

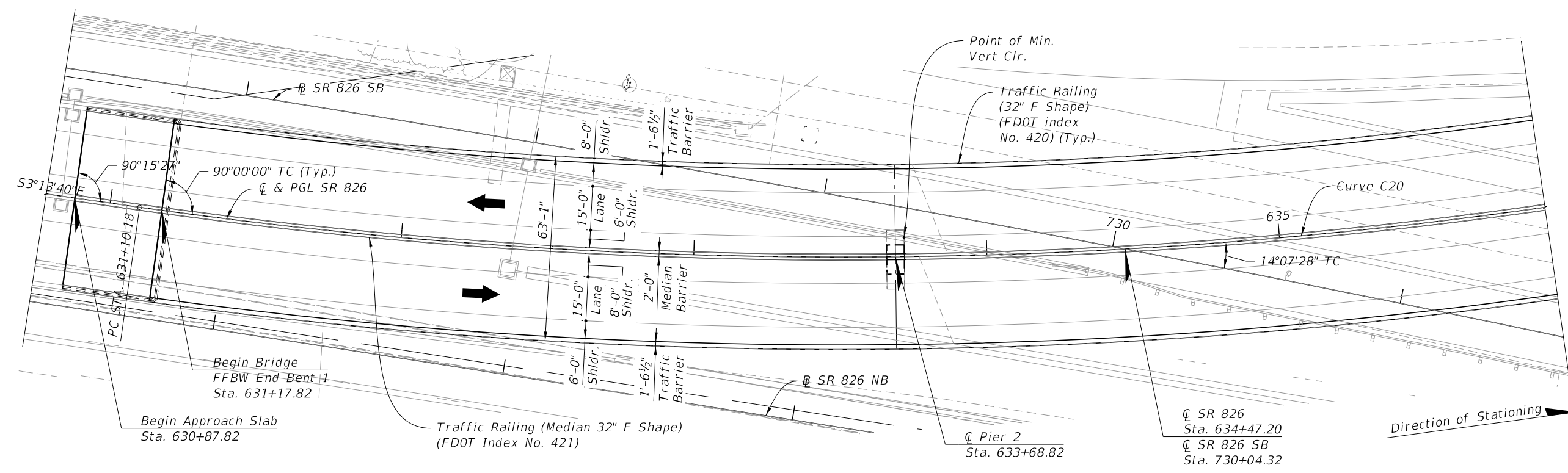
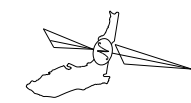
REVISIONS						URS Corporation Southern 7850 Corporate Centre Drive, Suite 400 Miami, FL 33126-1220 Tel: (305) 262-7466 C.A. No. EB 00000002 L.M. Vargas, P.E. No. 46962	DRAWN BY: MAR 11/12 CHECKED BY: VS 11/12 DESIGNED BY: VS 11/12 CHECKED BY:	STATE OF FLORIDA DEPARTMENT OF TRANSPORTATION			SHEET TITLE: PLAN AND ELEVATION	REF. DWG. NO.
DATE	BY	DESCRIPTION	DATE	BY	DESCRIPTION			ROAD NO.	COUNTY	FINANCIAL PROJECT ID		
							826	MIAMI-DADE	432687-1-52-01	SR 826 FROM FLAGLER STREET TO NW 154 STREET AND I-75 FROM SR 826 TO NW 170 STREET	B11-1	



TYPICAL SECTION
(Span 1 at Pier 2 shown)

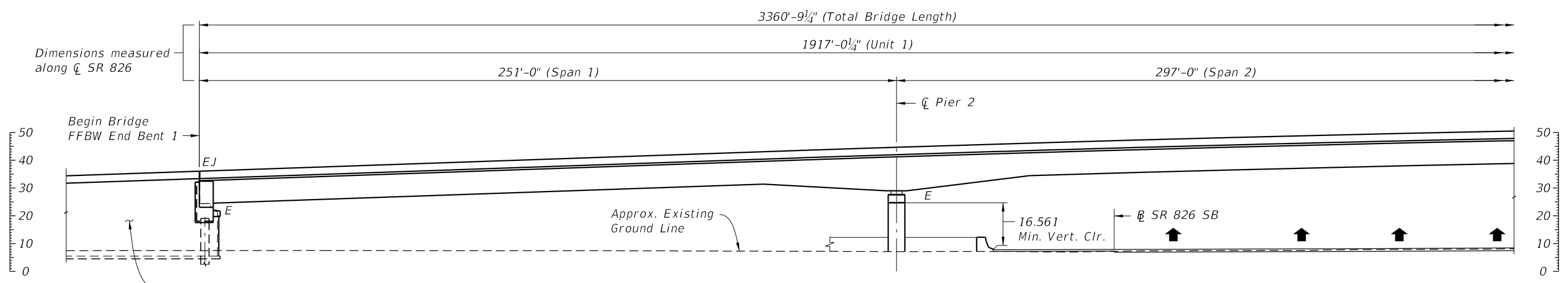
Bridge No. 870467
SR 826 NB OVER NW 138TH STREET

REVISIONS						 URS Corporation Southern 7650 Corporate Centre Drive, Suite 400 Miami, FL 33126-1220 Tel: (305) 262-7466 C.A. No. EB 00000002 L.M. Vargas, P.E. No. 46962	DRAWN BY: MAR 11/12 CHECKED BY:			STATE OF FLORIDA DEPARTMENT OF TRANSPORTATION			SHEET TITLE: TYPICAL SECTION		REF. DWG. NO.
DATE	BY	DESCRIPTION	DATE	BY	DESCRIPTION		ROAD NO.	COUNTY	FINANCIAL PROJECT ID	PROJECT NAME:		SHEET NO.			
						826	MIAMI-DADE	432687-1-52-01	SR 826 FROM FLAGLER STREET TO NW 154 STREET AND I-75 FROM SR 826 TO NW 170 STREET		B11-2				



PLAN

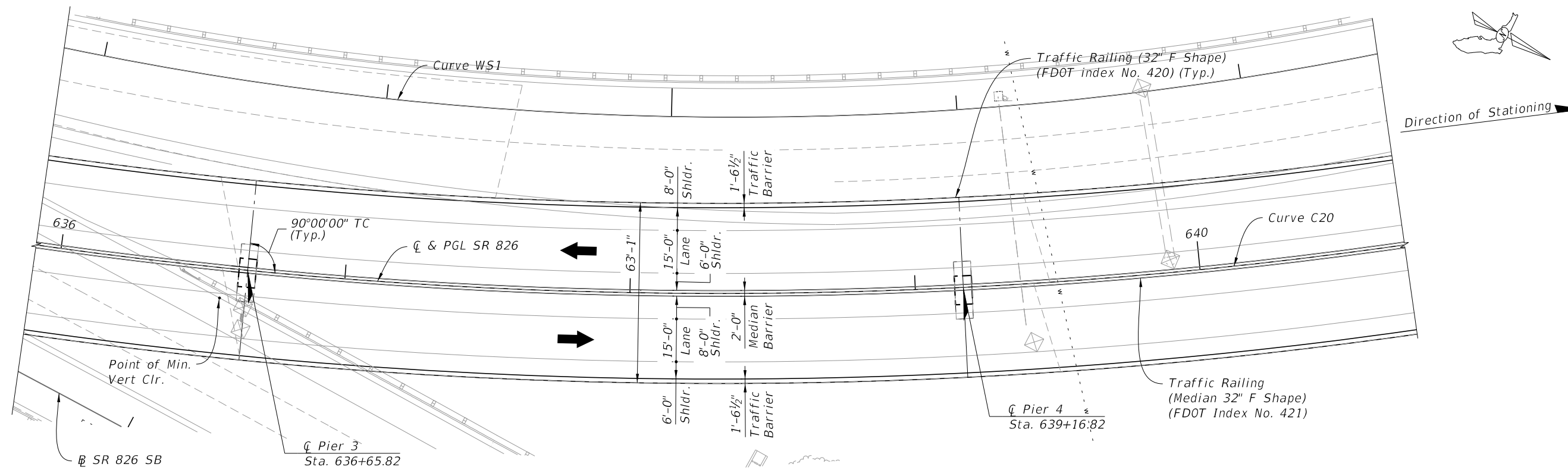
LEGEND
 EJ = Expansion Joint
 E = Expansion Bearing
 F = Fixed Bearing
 FFBW = Front Face of Backwall



ELEVATION

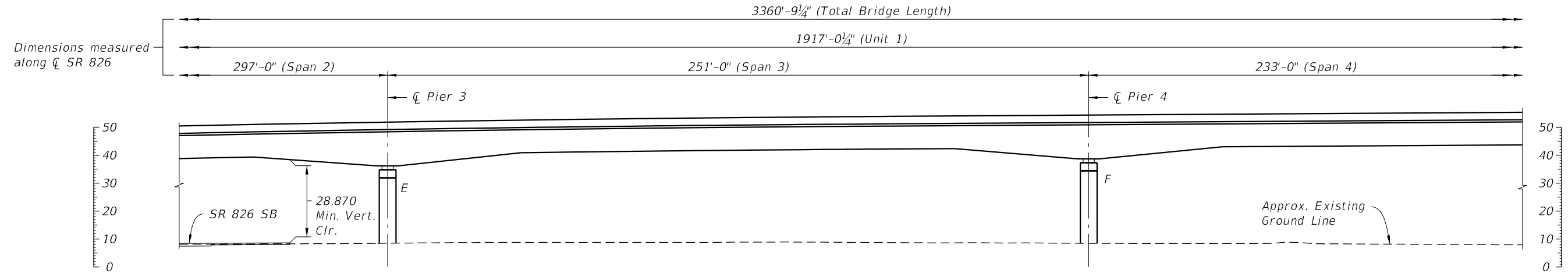
Bridge No. XXXXXX
 SR 826/I-75 EXPRESS LANES FLYOVER

REVISIONS						URS Corporation Southern 7850 Corporate Centre Drive, Suite 400 Miami, FL 33126-1220 Tel: (305) 262-7466 C.A. No. EB 00000002 L.M. Vargas, P.E. No. 46962	DRAWN BY: MAR 11/12 CHECKED BY: VS 11/12 DESIGNED BY: VS 11/12 CHECKED BY:	STATE OF FLORIDA DEPARTMENT OF TRANSPORTATION			SHEET TITLE: PLAN AND ELEVATION (1 OF 7)	REF. DWG. NO.
DATE	BY	DESCRIPTION	DATE	BY	DESCRIPTION			ROAD NO.	COUNTY	FINANCIAL PROJECT ID		
							826	MIAMI-DADE	432687-1-52-01	SR 826 FROM FLAGLER STREET TO NW 154 STREET AND I-75 FROM SR 826 TO NW 170 STREET	B12-1	



PLAN

LEGEND
 EJ = Expansion Joint
 E = Expansion Bearing
 F = Fixed Bearing
 FFBW = Front Face of Backwall



ELEVATION

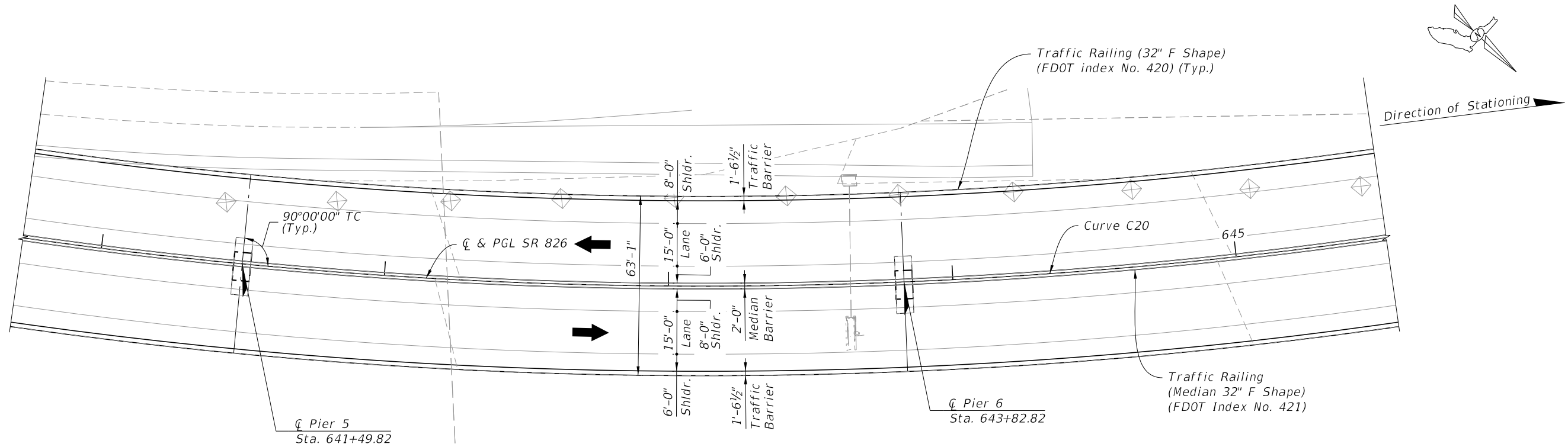
Bridge No. XXXXXX
 SR 826/I-75 EXPRESS LANES FLYOVER

REVISIONS					
DATE	BY	DESCRIPTION	DATE	BY	DESCRIPTION


URS
 URS Corporation Southern
 7650 Corporate Centre Drive,
 Suite 400
 Miami, FL 33126-1220
 Tel: (305) 262-7466
 C.A. No. EB 00000002
 L.M. Vargas, P.E. No. 46962

DRAWN BY: MAR 11/12	STATE OF FLORIDA DEPARTMENT OF TRANSPORTATION		
CHECKED BY:	ROAD NO.	COUNTY	FINANCIAL PROJECT ID
DESIGNED BY: VS 11/12	826	MIAMI-DADE	432687-1-52-01
CHECKED BY:			

SHEET TITLE: PLAN AND ELEVATION (2 OF 7)	REF. DWG. NO.
PROJECT NAME: SR 826 FROM FLAGLER STREET TO NW 154 STREET AND I-75 FROM SR 826 TO NW 170 STREET	SHEET NO. B12-2




LEGEND
 EJ = Expansion Joint
 E = Expansion Bearing
 F = Fixed Bearing
 FFBW = Front Face of Backwall

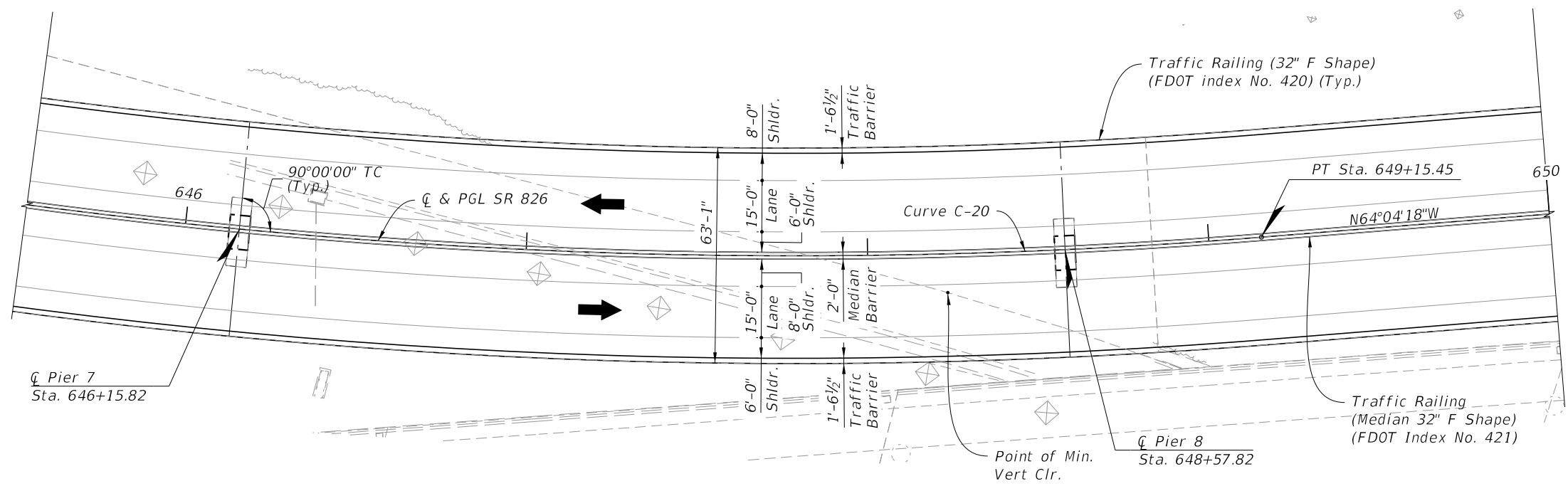


Bridge No. XXXXXX
 SR 826/I-75 EXPRESS LANES FLYOVER

REVISIONS						URS Corporation Southern 7650 Corporate Centre Drive, Suite 400 Miami, FL 33126-1220 Tel: (305) 262-7466 C.A. No. EB 00000002 L.M. Vargas, P.E. No. 46962	DRAWN BY: MAR 11/12 CHECKED BY:			STATE OF FLORIDA DEPARTMENT OF TRANSPORTATION			SHEET TITLE: PLAN AND ELEVATION (3 OF 7)		REF. DWG. NO.
DATE	BY	DESCRIPTION	DATE	BY	DESCRIPTION		ROAD NO.	COUNTY	FINANCIAL PROJECT ID	PROJECT NAME:		SHEET NO.			
						826	MIAMI-DADE	432687-1-52-01	SR 826 FROM FLAGLER STREET TO NW 154 STREET AND I-75 FROM SR 826 TO NW 170 STREET		B12-3				



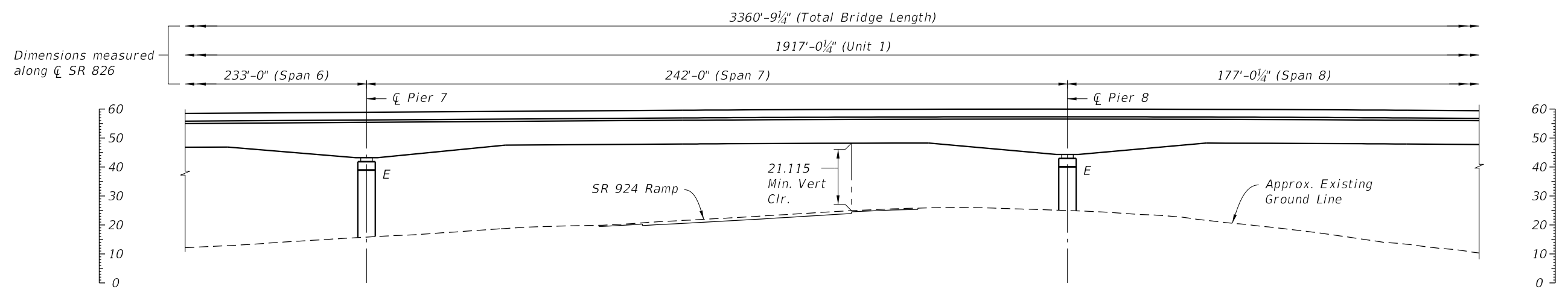
Direction of Stationing →



PLAN


LEGEND

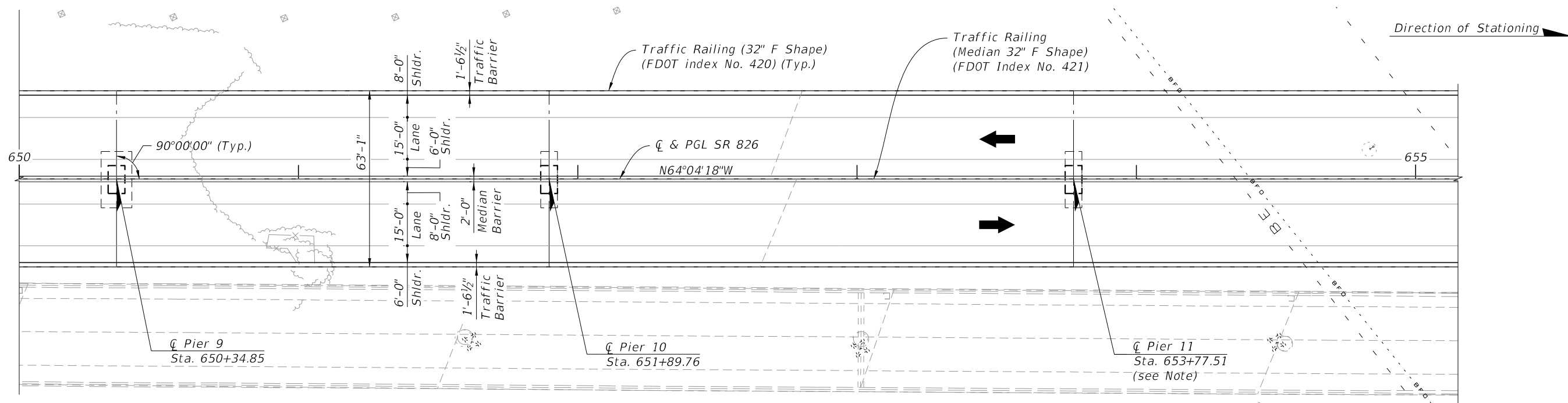
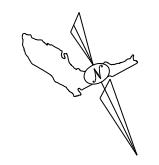
- EJ = Expansion Joint
- E = Expansion Bearing
- F = Fixed Bearing
- FFBW = Front Face of Backwall



ELEVATION

Bridge No. XXXXXX
SR 826/I-75 EXPRESS LANES FLYOVER

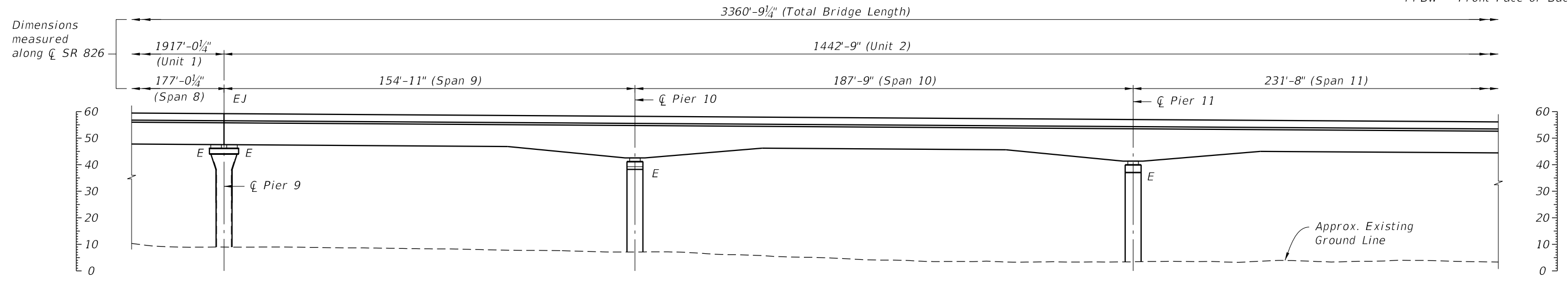
REVISIONS						 URS Corporation Southern 7650 Corporate Centre Drive, Suite 400 Miami, FL 33126-1220 Tel: (305) 262-7466 C.A. No. EB 00000002 L.M. Vargas, P.E. No. 46962	DRAWN BY: MAR 11/12 CHECKED BY:			STATE OF FLORIDA DEPARTMENT OF TRANSPORTATION			SHEET TITLE: PLAN AND ELEVATION (4 OF 7)		REF. DWG. NO.
DATE	BY	DESCRIPTION	DATE	BY	DESCRIPTION		ROAD NO.	COUNTY	FINANCIAL PROJECT ID	PROJECT NAME:		SHEET NO.			
						826	MIAMI-DADE	432687-1-52-01	SR 826 FROM FLAGLER STREET TO NW 154 STREET AND I-75 FROM SR 826 TO NW 170 STREET		B12-4				



PLAN


NOTE: Pier location requires 25 ft. min. clearance between edge of proposed foundation and the Existing Buried Electric Conduit.

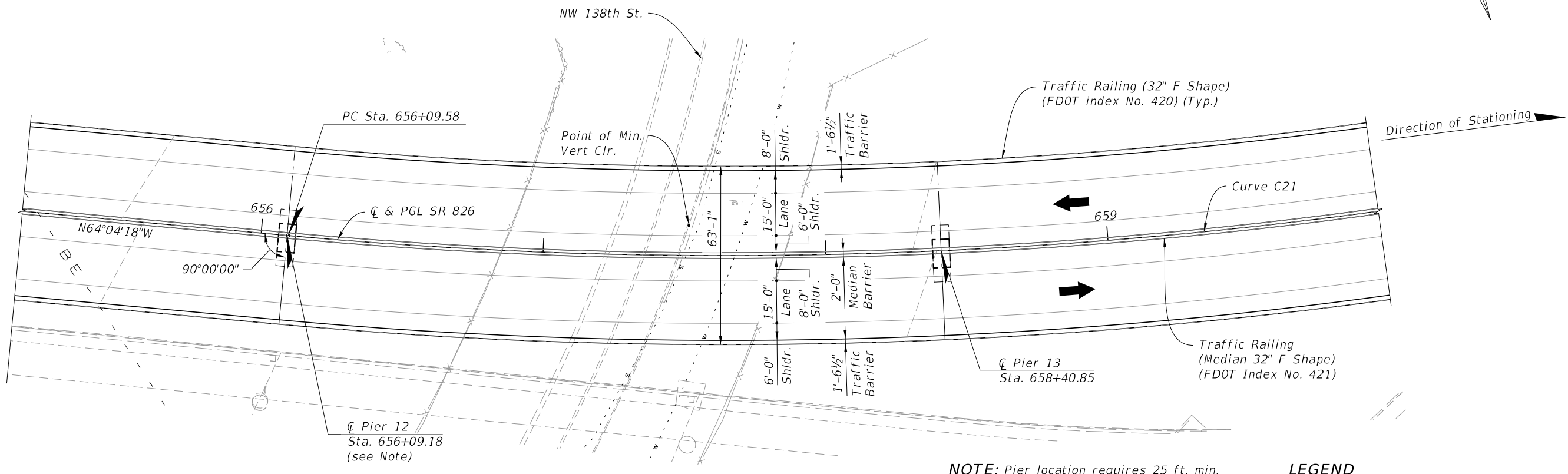
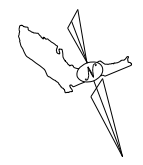
LEGEND
 EJ = Expansion Joint
 E = Expansion Bearing
 F = Fixed Bearing
 FFBW = Front Face of Backwall



ELEVATION

Bridge No. XXXXXX
 SR 826/I-75 EXPRESS LANES FLYOVER

REVISIONS						 URS Corporation Southern 7650 Corporate Centre Drive, Suite 400 Miami, FL 33126-1220 Tel: (305) 262-7466 C.A. No. EB 00000002 L.M. Vargas, P.E. No. 46962	DRAWN BY: MAR 11/12 CHECKED BY: VS 11/12 DESIGNED BY: VS 11/12 CHECKED BY:	STATE OF FLORIDA DEPARTMENT OF TRANSPORTATION			SHEET TITLE: PLAN AND ELEVATION (5 OF 7)	REF. DWG. NO.
DATE	BY	DESCRIPTION	DATE	BY	DESCRIPTION			ROAD NO.	COUNTY	FINANCIAL PROJECT ID		
							826	MIAMI-DADE	432687-1-52-01	SR 826 FROM FLAGLER STREET TO NW 154 STREET AND I-75 FROM SR 826 TO NW 170 STREET	B12-5	

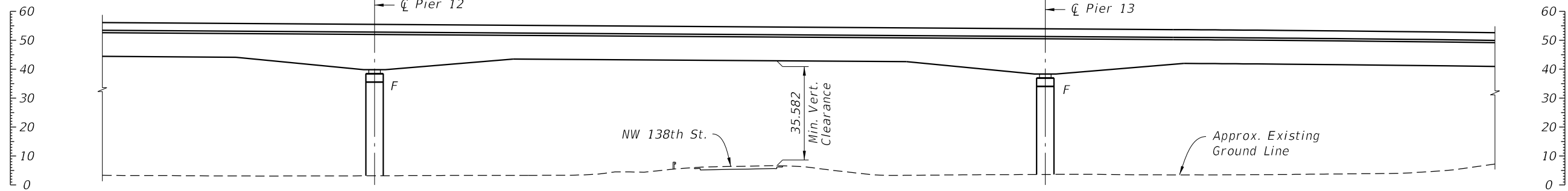
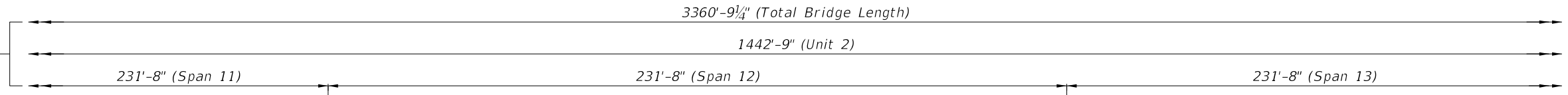


PLAN

NOTE: Pier location requires 25 ft. min. clearance between edge of proposed foundation and the Existing Buried Electric Conduit.

LEGEND
 EJ = Expansion Joint
 E = Expansion Bearing
 F = Fixed Bearing
 FFBW = Front Face of Backwall

Dimensions measured along ϕ SR 826



ELEVATION

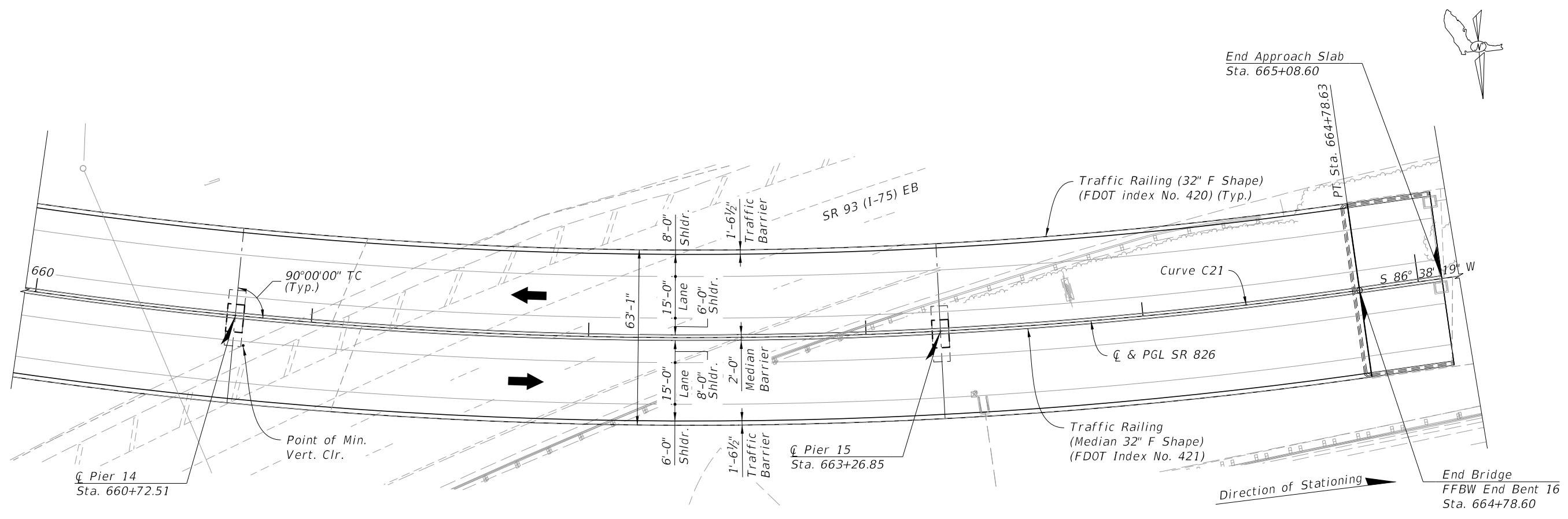
Bridge No. XXXXXX
 SR 826/I-75 EXPRESS LANES FLYOVER

REVISIONS					
DATE	BY	DESCRIPTION	DATE	BY	DESCRIPTION

URS
 URS Corporation Southern
 7650 Corporate Centre Drive,
 Suite 400
 Miami, FL 33126-1220
 Tel: (305) 262-7466
 C.A. No. EB 00000002
 L.M. Vargas, P.E. No. 46962

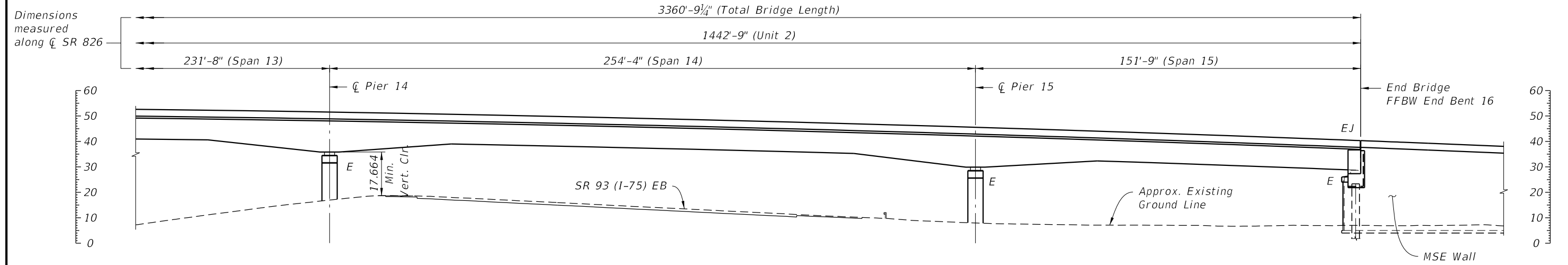
DRAWN BY: MAR 11/12	STATE OF FLORIDA DEPARTMENT OF TRANSPORTATION		
CHECKED BY:	ROAD NO.	COUNTY	FINANCIAL PROJECT ID
DESIGNED BY: VS 11/12	826	MIAMI-DADE	432687-1-52-01
CHECKED BY:			

SHEET TITLE: PLAN AND ELEVATION (6 OF 7)	REF. DWG. NO.
PROJECT NAME: SR 826 FROM FLAGLER STREET TO NW 154 STREET AND I-75 FROM SR 826 TO NW 170 STREET	SHEET NO. B12-6



PLAN

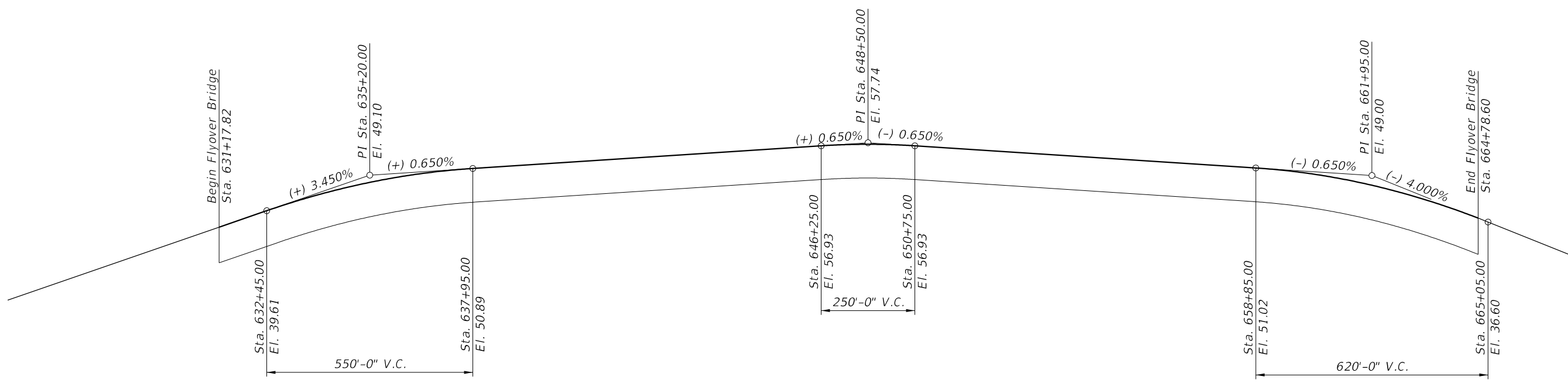
LEGEND
 EJ = Expansion Joint
 E = Expansion Bearing
 F = Fixed Bearing
 FFBW = Front Face of Backwall



ELEVATION

Bridge No. XXXXXX
 SR 826/I-75 EXPRESS LANES FLYOVER

REVISIONS						URS Corporation Southern 7650 Corporate Centre Drive, Suite 400 Miami, FL 33126-1220 Tel: (305) 262-7466 C.A. No. EB 00000002 L.M. Vargas, P.E. No. 46962	STATE OF FLORIDA DEPARTMENT OF TRANSPORTATION			SHEET TITLE: PLAN AND ELEVATION (7 OF 7)		REF. DWG. NO.
DATE	BY	DESCRIPTION	DATE	BY	DESCRIPTION		ROAD NO.	COUNTY	FINANCIAL PROJECT ID	PROJECT NAME:	SHEET NO.	
						826	MIAMI-DADE	432687-1-52-01	SR 826 FROM FLAGLER STREET TO NW 154 STREET AND I-75 FROM SR 826 TO NW 170 STREET	B12-7		




PROFILE GRADE DATA

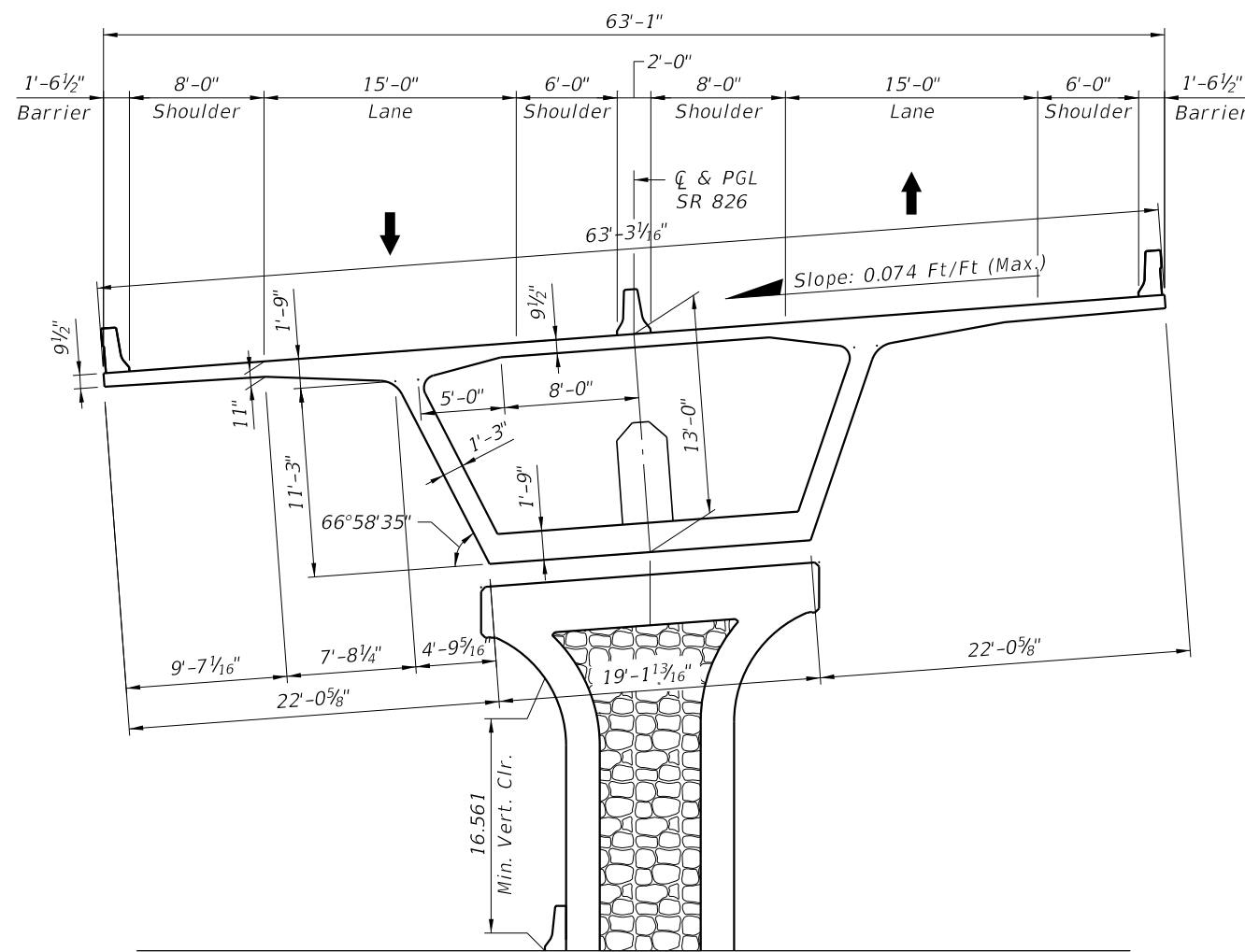
HORIZONTAL CURVE DATA

CURVE DATA C20
 PI STA. = 641+08.44
 Δ = 60° 50' 38" (LT)
 D = 3° 22' 13"
 T = 998.26
 L = 1,805.27
 R = 1,700.00
 PC STA. = 631+10.18
 PT STA. = 649+15.45

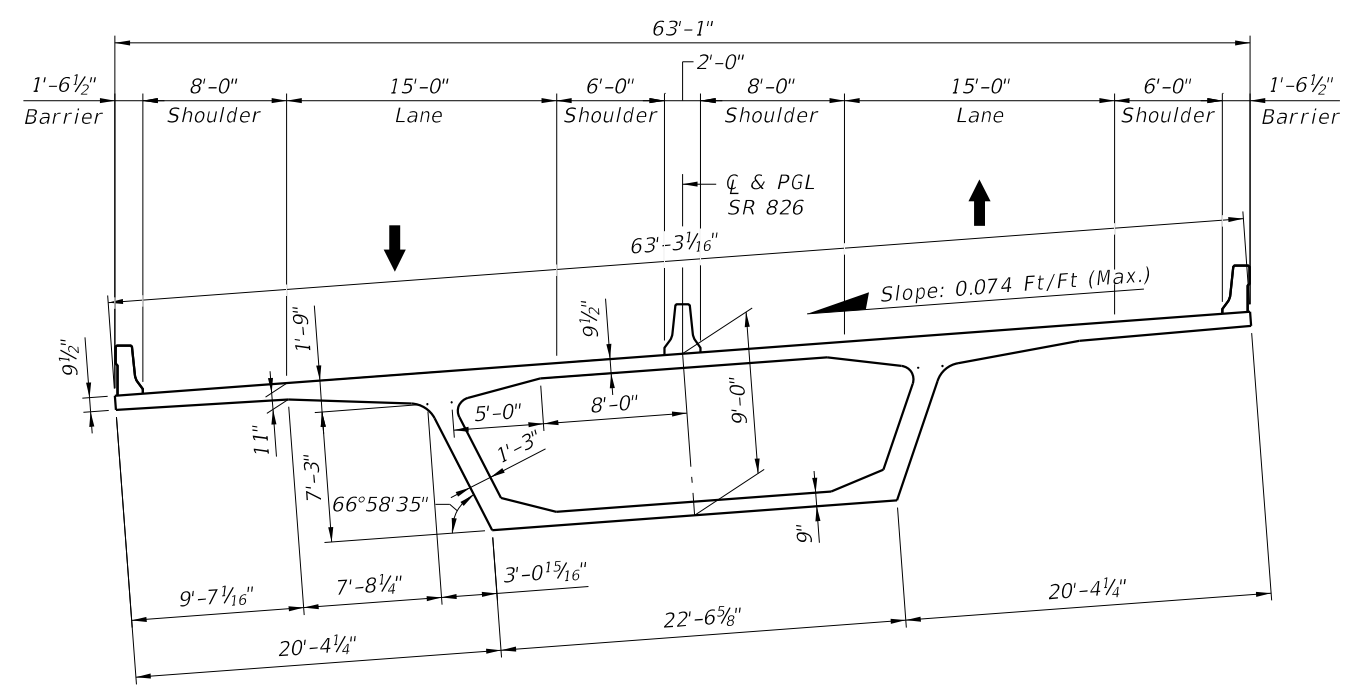
CURVE DATA C21
 PI STA. = 660+53.82
 Δ = 29° 17' 23" (LT)
 D = 3° 22' 13"
 T = 444.24
 L = 869.05
 R = 1,700.00
 PC STA. = 656+09.58
 PT STA. = 664+78.63

Bridge No. XXXXXX
 SR 826/I-75 EXPRESS LANES FLYOVER

REVISIONS						 URS Corporation Southern 7850 Corporate Centre Drive, Suite 400 Miami, FL 33126-1220 Tel: (305) 262-7466 C.A. No. EB 00000002 L.M. Vargas, P.E. No. 46962	DRAWN BY: MAR 11/12 CHECKED BY: VS 11/12 DESIGNED BY: VS 11/12 CHECKED BY:			STATE OF FLORIDA DEPARTMENT OF TRANSPORTATION			SHEET TITLE: PROFILE GRADE AND CURVE DATA		REF. DWG. NO.
DATE	BY	DESCRIPTION	DATE	BY	DESCRIPTION		ROAD NO.	COUNTY	FINANCIAL PROJECT ID	PROJECT NAME:		SHEET NO.			
						826	MIAMI-DADE	432687-1-52-01	SR 826 FROM FLAGLER STREET TO NW 154 STREET AND I-75 FROM SR 826 TO NW 170 STREET		B12-8				



TYPICAL SECTION



TYPICAL SEGMENT SECTION

Bridge No. XXXXXX
SR 826/I-75 EXPRESS LANES FLYOVER

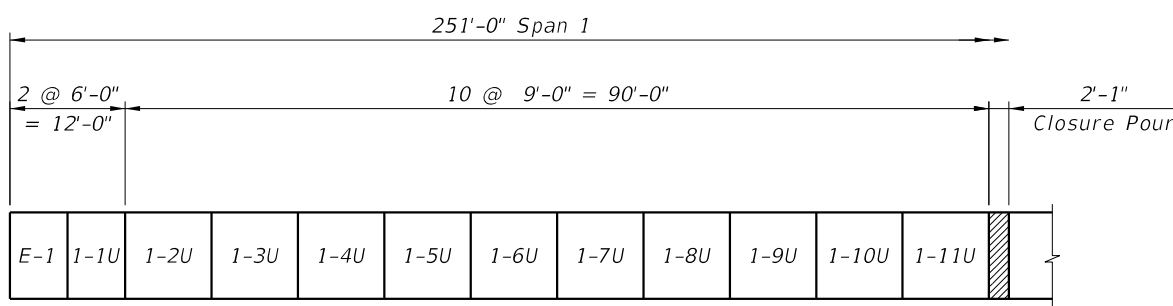
REVISIONS					
DATE	BY	DESCRIPTION	DATE	BY	DESCRIPTION

URS

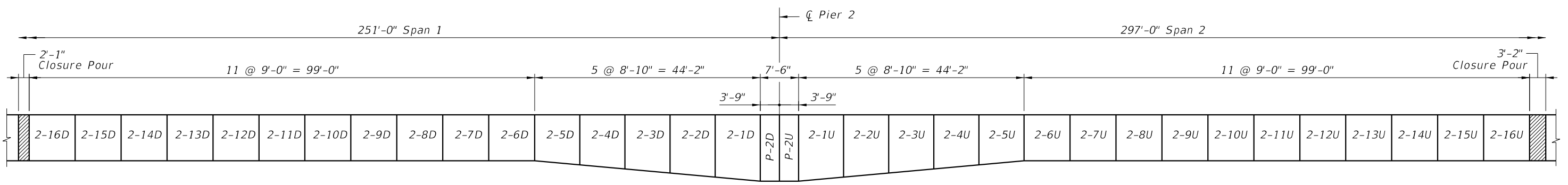
URS Corporation Southern
7650 Corporate Centre Drive,
Suite 400
Miami, FL 33126-1220
Tel: (305) 262-7466
C.A. No. EB 00000002
L.M. Vargas, P.E. No. 46962

DRAWN BY: MAR 11/12	STATE OF FLORIDA DEPARTMENT OF TRANSPORTATION		
CHECKED BY:	ROAD NO.	COUNTY	FINANCIAL PROJECT ID
DESIGNED BY: VS 11/12	826	MIAMI-DADE	432687-1-52-01
CHECKED BY:			

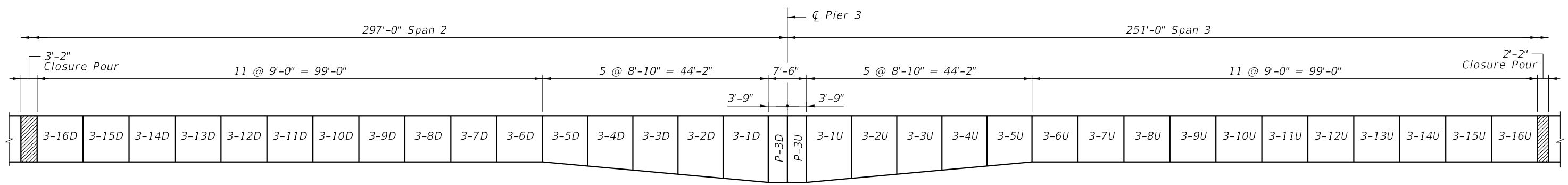
SHEET TITLE: TYPICAL SECTION	REF. DWG. NO.
PROJECT NAME: SR 826 FROM FLAGLER STREET TO NW 154 STREET AND I-75 FROM SR 826 TO NW 170 STREET	SHEET NO. B12-9



PARTIAL ELEVATION



PARTIAL ELEVATION




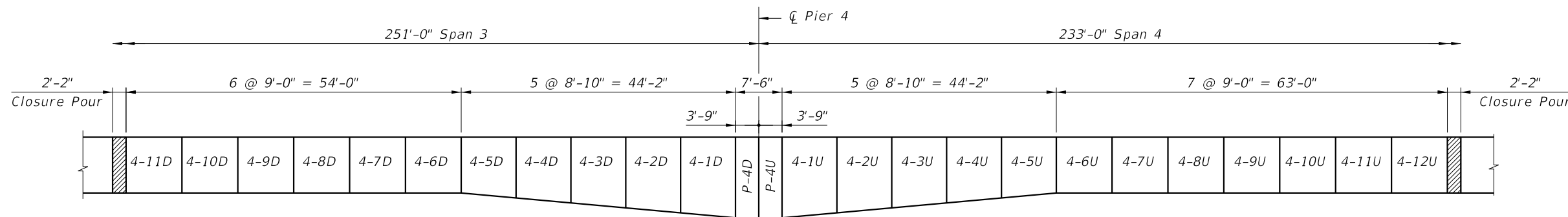
PARTIAL ELEVATION

NOTES

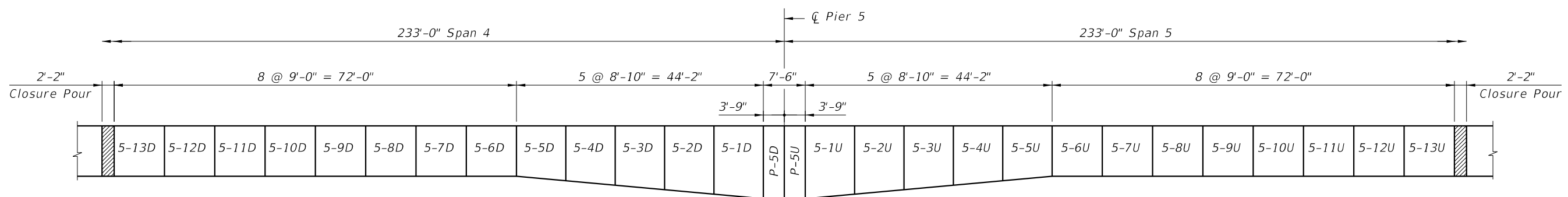
1. All Span and Segment lengths are measured along the ϕ Box Girder.
2. Work this sheet with "SEGMENT DESIGNATION (2 OF 5)".

Bridge No. XXXXXX
SR 826/I-75 EXPRESS LANES FLYOVER

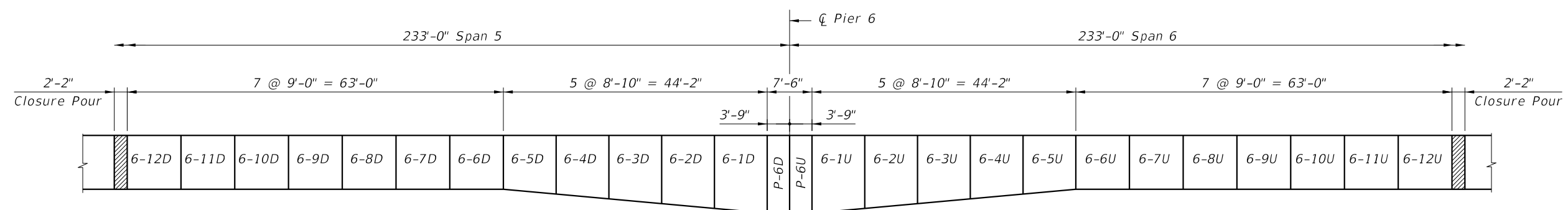
REVISIONS						 URS Corporation Southern 7650 Corporate Centre Drive, Suite 400 Miami, FL 33126-1220 Tel: (305) 262-7466 C.A. No. EB 00000002 L.M. Vargas, P.E. No. 46962	DRAWN BY: MAR 11/12 CHECKED BY:			STATE OF FLORIDA DEPARTMENT OF TRANSPORTATION			SHEET TITLE: SEGMENT DESIGNATION (1 OF 5)		REF. DWG. NO.
DATE	BY	DESCRIPTION	DATE	BY	DESCRIPTION		DESIGNED BY: VS 11/12 CHECKED BY:	ROAD NO.	COUNTY	FINANCIAL PROJECT ID	PROJECT NAME:	SHEET NO.			
								826	MIAMI-DADE	432687-1-52-01	SR 826 FROM FLAGLER STREET TO NW 154 STREET AND I-75 FROM SR 826 TO NW 170 STREET	B12-10			



PARTIAL ELEVATION



PARTIAL ELEVATION




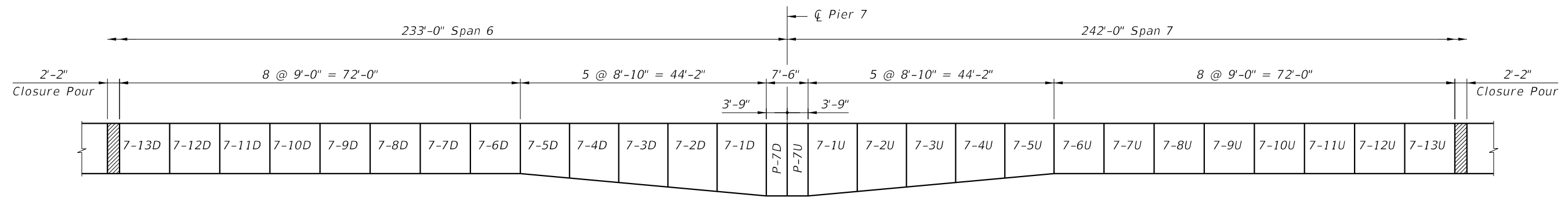
PARTIAL ELEVATION

NOTES

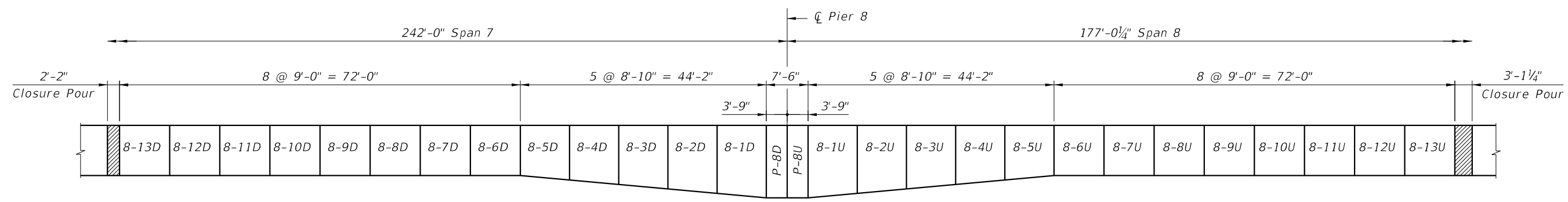
1. All Span and Segment lengths are measured along the ϕ Box Girder.
2. Work this sheet with "SEGMENT DESIGNATION (1 OF 5)" and "SEGMENT DESIGNATION (3 OF 5)".

Bridge No. XXXXXX
SR 826/I-75 EXPRESS LANES FLYOVER

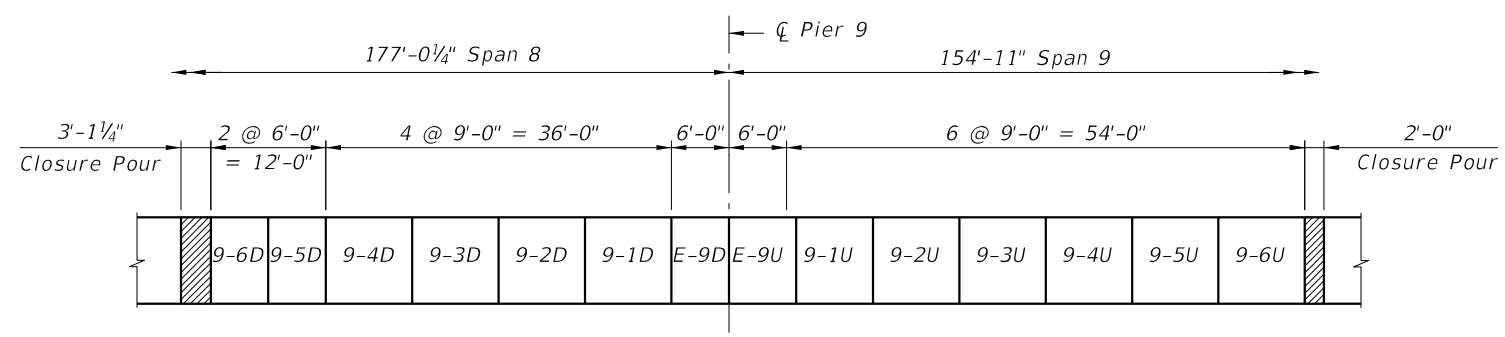
REVISIONS						 URS Corporation Southern 7650 Corporate Centre Drive, Suite 400 Miami, FL 33126-1220 Tel: (305) 262-7466 C.A. No. EB 00000002 L.M. Vargas, P.E. No. 46962	DRAWN BY: MAR 11/12 CHECKED BY:			STATE OF FLORIDA DEPARTMENT OF TRANSPORTATION			SHEET TITLE: SEGMENT DESIGNATION (2 OF 5)		REF. DWG. NO.
DATE	BY	DESCRIPTION	DATE	BY	DESCRIPTION		ROAD NO.	COUNTY	FINANCIAL PROJECT ID	PROJECT NAME:		SHEET NO.			
						826	MIAMI-DADE	432687-1-52-01	SR 826 FROM FLAGLER STREET TO NW 154 STREET AND I-75 FROM SR 826 TO NW 170 STREET		B12-11				



PARTIAL ELEVATION



PARTIAL ELEVATION




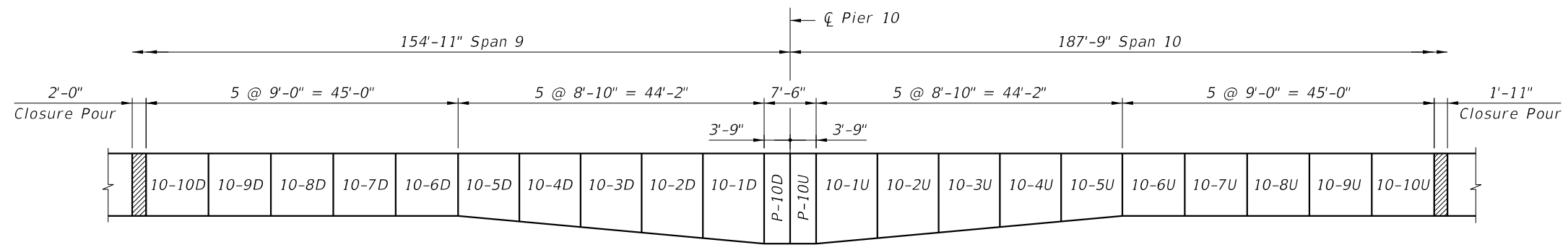
PARTIAL ELEVATION

NOTES

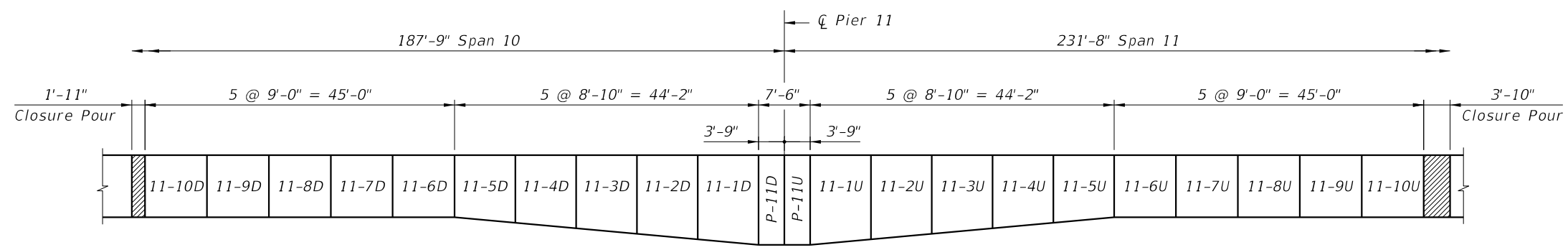
1. All Span and Segment lengths are measured along the ϕ Box Girder.
2. Work this sheet with "SEGMENT DESIGNATION (2 OF 5)" and "SEGMENT DESIGNATION (4 OF 5)".

Bridge No. XXXXXX
SR 826/I-75 EXPRESS LANES FLYOVER

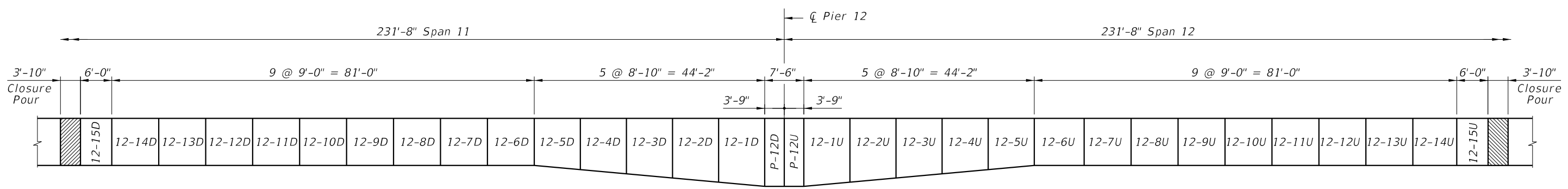
REVISIONS						 URS Corporation Southern 7650 Corporate Centre Drive, Suite 400 Miami, FL 33126-1220 Tel: (305) 262-7466 C.A. No. EB 00000002 L.M. Vargas, P.E. No. 46962	DRAWN BY: MAR 11/12 CHECKED BY:			STATE OF FLORIDA DEPARTMENT OF TRANSPORTATION			SHEET TITLE: SEGMENT DESIGNATION (3 OF 5)		REF. DWG. NO.
DATE	BY	DESCRIPTION	DATE	BY	DESCRIPTION		ROAD NO.	COUNTY	FINANCIAL PROJECT ID	PROJECT NAME:		SHEET NO.			
							826	MIAMI-DADE	432687-1-52-01	SR 826 FROM FLAGLER STREET TO NW 154 STREET AND I-75 FROM SR 826 TO NW 170 STREET		B12-12			



PARTIAL ELEVATION



PARTIAL ELEVATION




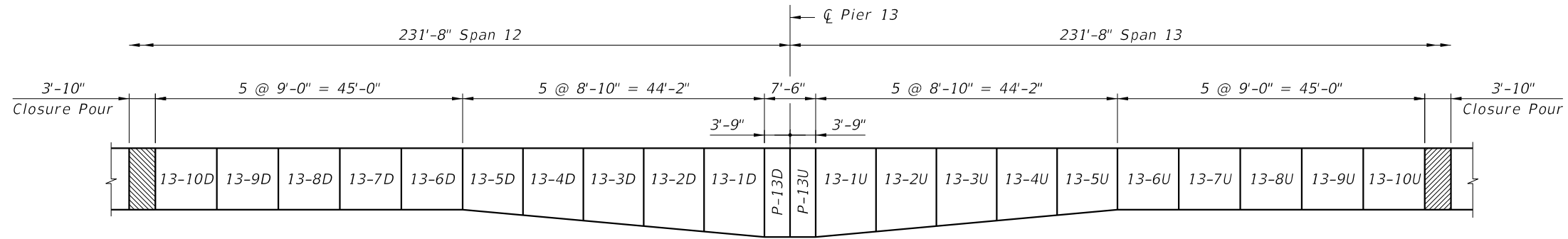
PARTIAL ELEVATION

NOTES

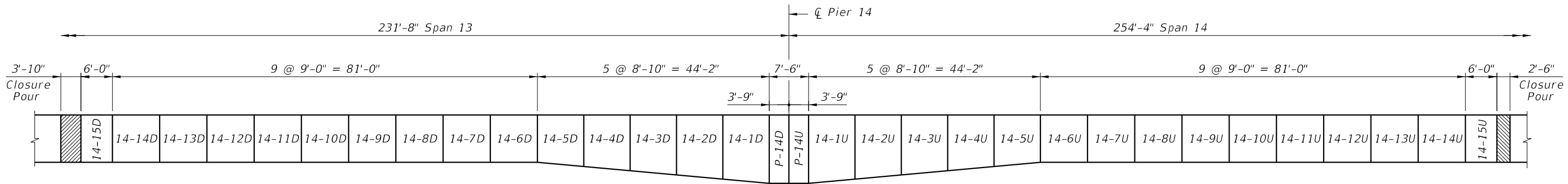
1. All Span and Segment lengths are measured along the C Box Girder.
2. Work this sheet with "SEGMENT DESIGNATION (3 OF 5)" and "SEGMENT DESIGNATION (5 OF 5)".

Bridge No. XXXXXX
SR 826/I-75 EXPRESS LANES FLYOVER

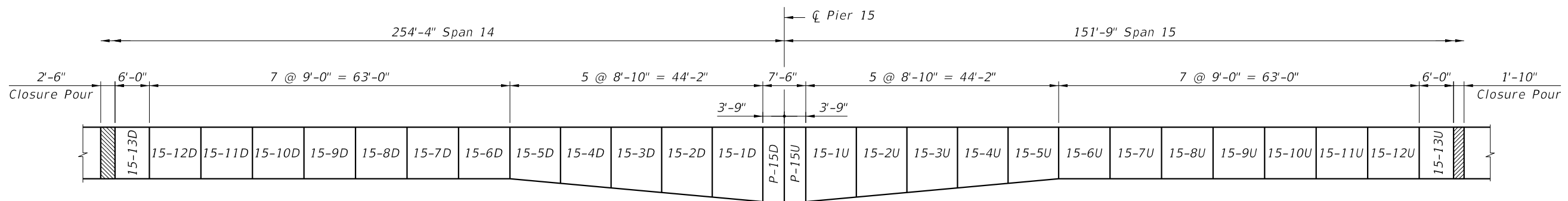
REVISIONS						 URS Corporation Southern 7650 Corporate Centre Drive, Suite 400 Miami, FL 33126-1220 Tel: (305) 262-7466 C.A. No. EB 00000002 L.M. Vargas, P.E. No. 46962	DRAWN BY: MAR 11/12 CHECKED BY: VS 11/12 DESIGNED BY: VS 11/12 CHECKED BY:			STATE OF FLORIDA DEPARTMENT OF TRANSPORTATION			SHEET TITLE: SEGMENT DESIGNATION (4 OF 5)		REF. DWG. NO.
DATE	BY	DESCRIPTION	DATE	BY	DESCRIPTION		ROAD NO.	COUNTY	FINANCIAL PROJECT ID	PROJECT NAME:		SHEET NO.			
						826	MIAMI-DADE	432687-1-52-01	SR 826 FROM FLAGLER STREET TO NW 154 STREET AND I-75 FROM SR 826 TO NW 170 STREET		B12-13				



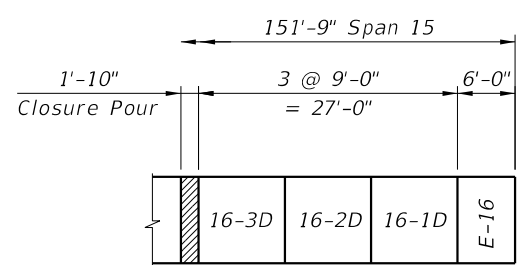
PARTIAL ELEVATION



PARTIAL ELEVATION



PARTIAL ELEVATION



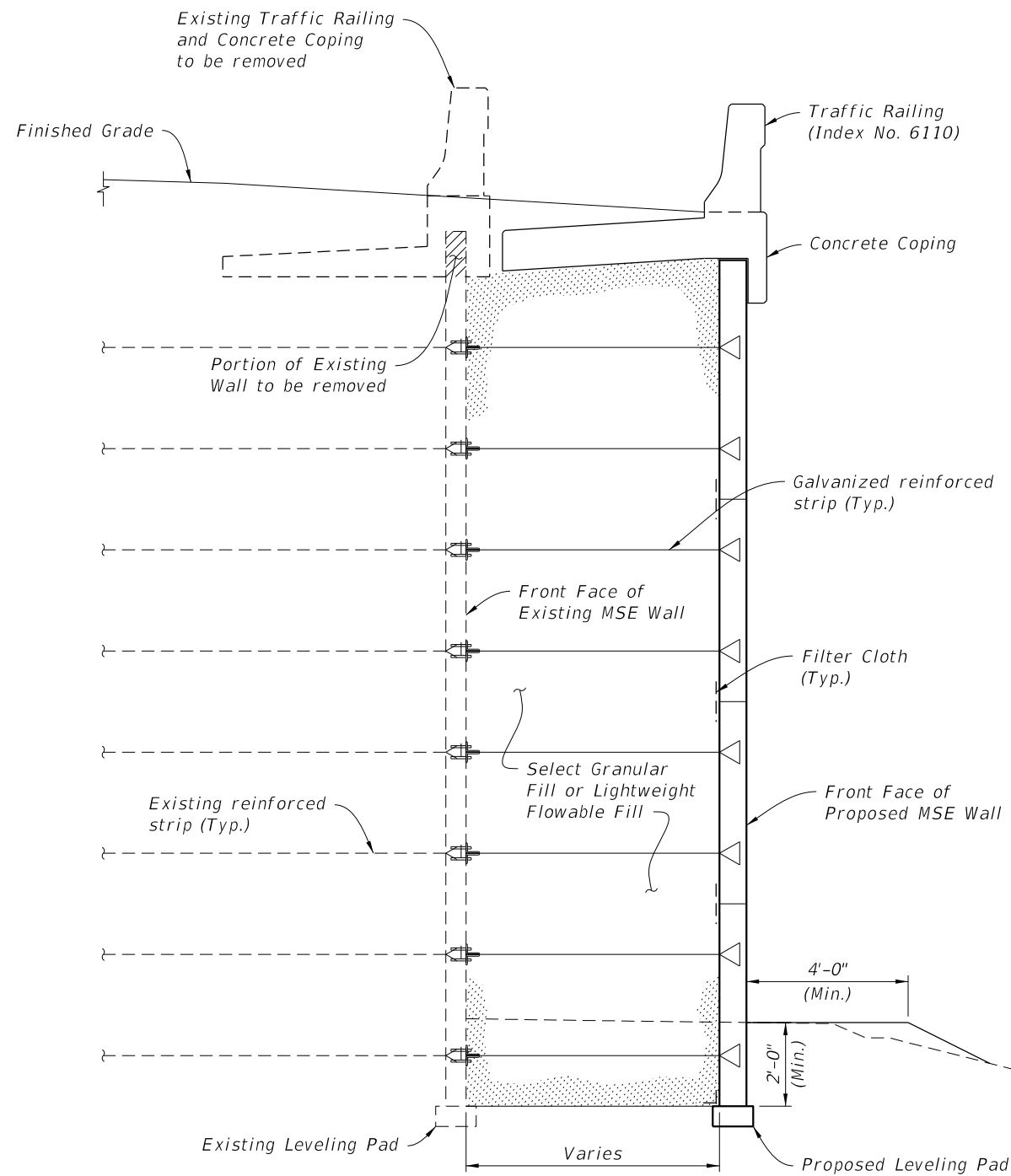
PARTIAL ELEVATION

NOTES

1. All Span and Segment lengths are measured along the ϕ Box Girder.
2. Work this sheet with "SEGMENT DESIGNATION (4 OF 5)".

Bridge No. XXXXXX
SR 826/I-75 EXPRESS LANES FLYOVER

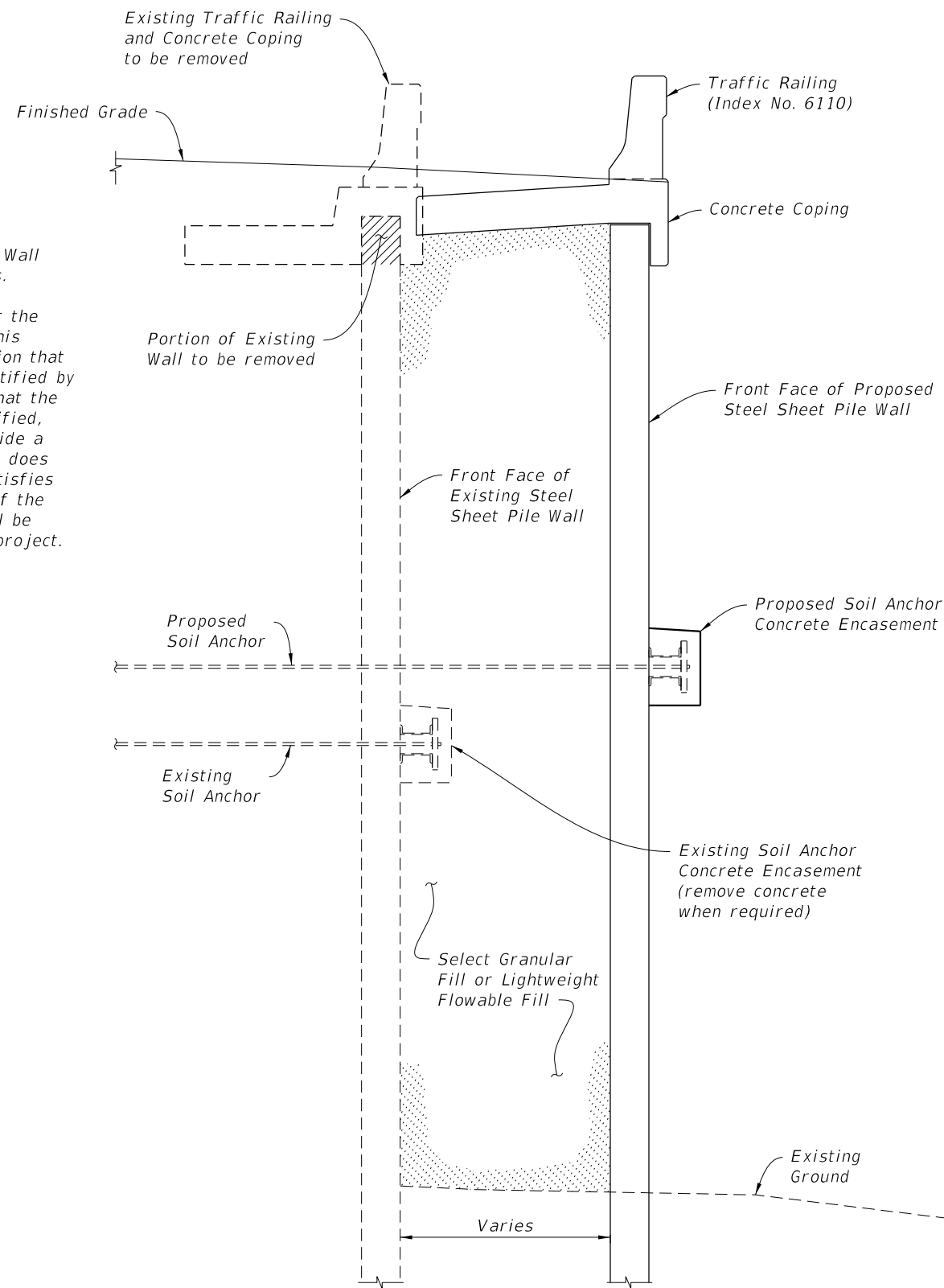
REVISIONS							URS Corporation Southern 7650 Corporate Centre Drive, Suite 400 Miami, FL 33126-1220 Tel: (305) 262-7466 C.A. No. EB 00000002 L.M. Vargas, P.E. No. 46962	DRAWN BY: MAR 11/12 CHECKED BY: VS 11/12 DESIGNED BY: VS 11/12 CHECKED BY:	STATE OF FLORIDA DEPARTMENT OF TRANSPORTATION			SHEET TITLE: SEGMENT DESIGNATION (5 OF 5)	REF. DWG. NO.
DATE	BY	DESCRIPTION	DATE	BY	DESCRIPTION				ROAD NO.	COUNTY	FINANCIAL PROJECT ID		
							826	MIAMI-DADE	432687-1-52-01	SR 826 FROM FLAGLER STREET TO NW 154 STREET AND I-75 FROM SR 826 TO NW 170 STREET	B12-14		



TYPICAL SECTION - MSE WALL
(See Note 2)

NOTES

1. For Limits of Proposed Retaining Wall Widening, refer to Roadway Plans.
2. The conceptual typical section for the MSE wall widening contained in this drawing is based on the assumption that the Existing MSE wall will be certified by the Design Build Team. In case that the Existing MSE wall cannot be certified, the Design Build Team shall provide a feasible MSE wall widening which does not attach to the existing and satisfies strength and stability. The cost of the proposed MSE wall widening shall be included in the lump sum of the project.



TYPICAL SECTION - SHEET PILE WALL

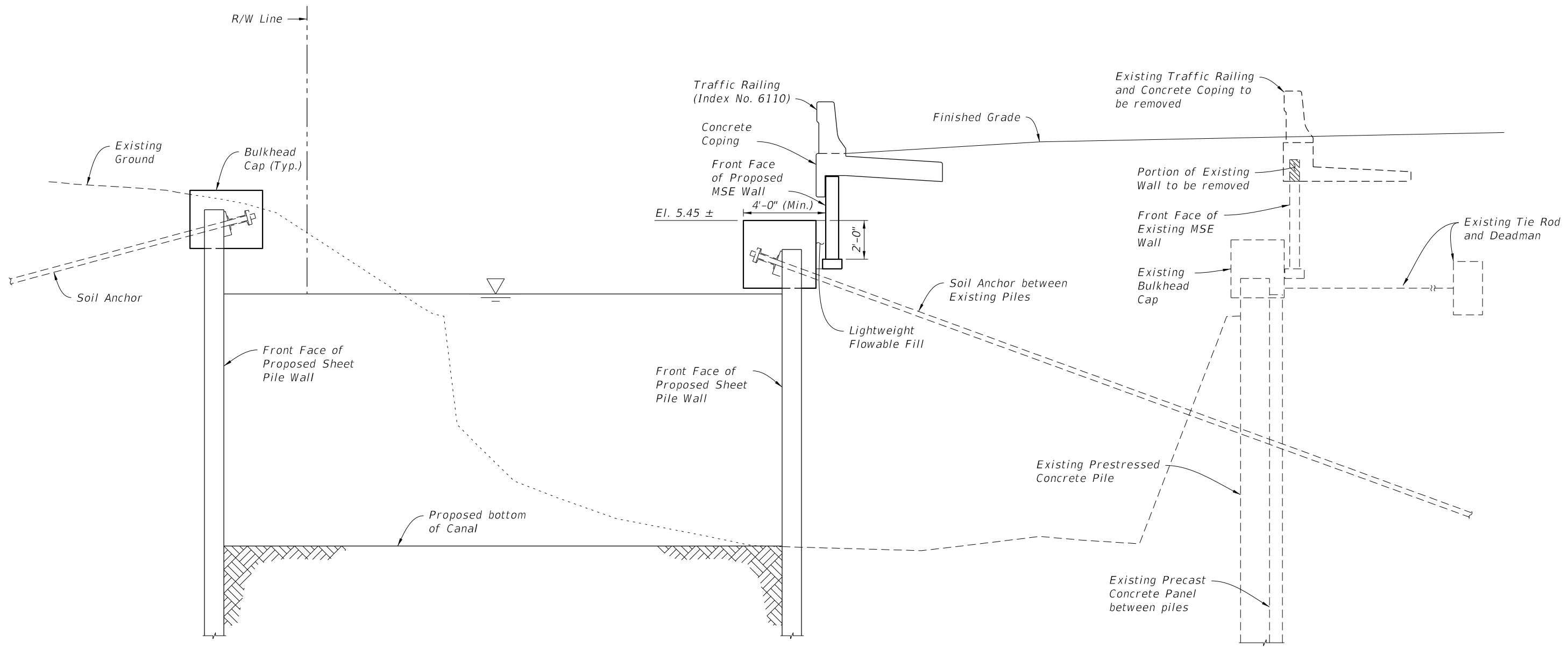
REVISIONS					
DATE	BY	DESCRIPTION	DATE	BY	DESCRIPTION

URS

URS Corporation Southern
7650 Corporate Centre Drive,
Suite 400
Miami, FL 33126-1220
Tel: (305) 262-7466
C.A. No. EB 00000002
L.M. Vargas, P.E. No. 46962

DRAWN BY: MAR 11/12	STATE OF FLORIDA DEPARTMENT OF TRANSPORTATION		
CHECKED BY:	ROAD NO.	COUNTY	FINANCIAL PROJECT ID
DESIGNED BY: VS 11/12	826	MIAMI-DADE	432687-1-52-01
CHECKED BY:			

SHEET TITLE: WALL DETAILS (1 OF 4)	REF. DWG. NO.
PROJECT NAME: SR 826 FROM FLAGLER STREET TO NW 154 STREET AND I-75 FROM SR 826 TO NW 170 STREET	SHEET NO. BW - 1



TYPICAL SECTION - BULKHEAD WALL

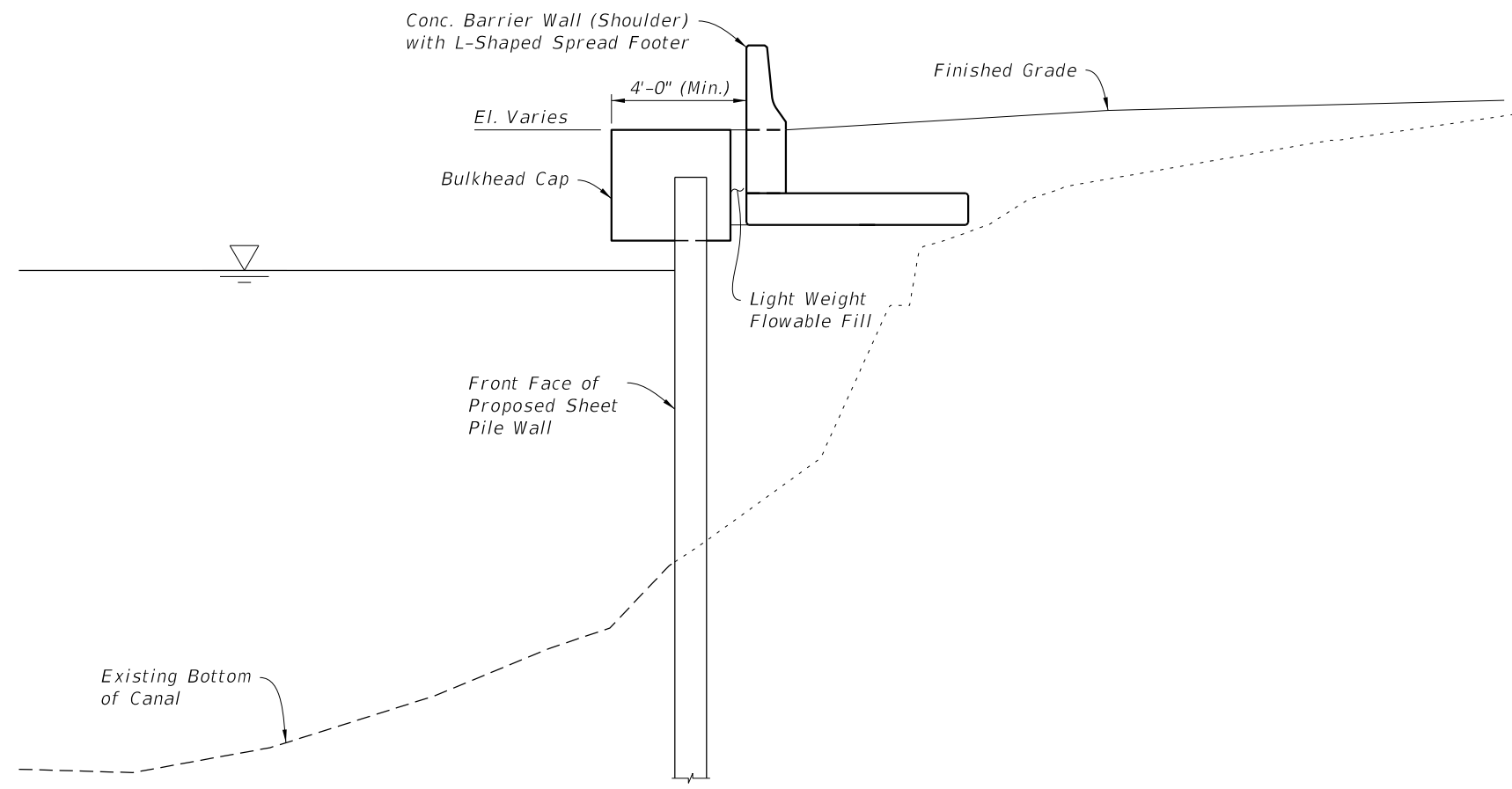
NOTE: For Limits of Proposed Retaining Wall Widening, refer to Roadway Plans.

REVISIONS					
DATE	BY	DESCRIPTION	DATE	BY	DESCRIPTION

URS
 URS Corporation Southern
 7650 Corporate Centre Drive,
 Suite 400
 Miami, FL 33126-1220
 Tel: (305) 262-7466
 C.A. No. EB 00000002
 L.M. Vargas, P.E. No. 46962


DRAWN BY: MAR 11/12	STATE OF FLORIDA DEPARTMENT OF TRANSPORTATION		
CHECKED BY:	ROAD NO.	COUNTY	FINANCIAL PROJECT ID
DESIGNED BY: VS 11/12	826	MIAMI-DADE	432687-1-52-01
CHECKED BY:			

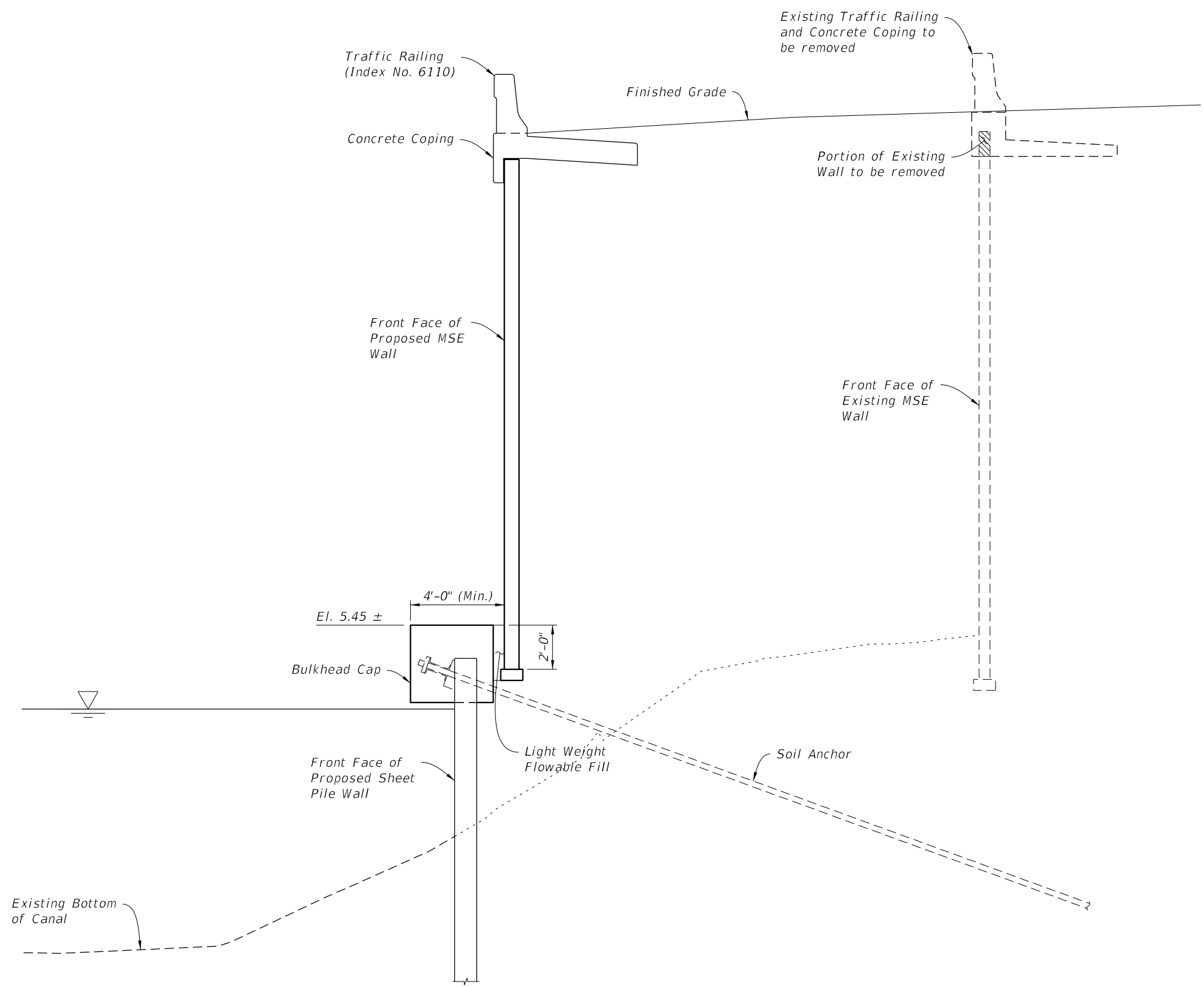
SHEET TITLE: WALL DETAILS (2 OF 4)	REF. DWG. NO.
PROJECT NAME: SR 826 FROM FLAGLER STREET TO NW 154 STREET AND I-75 FROM SR 826 TO NW 170 STREET	SHEET NO. BW - 2



TYPICAL SECTION - BULKHEAD WALL

NOTE: For Limits of Proposed Retaining Wall Widening, refer to Roadway Plans.

REVISIONS						 URS Corporation Southern 7650 Corporate Centre Drive, Suite 400 Miami, FL 33126-1220 Tel: (305) 262-7466 C.A. No. EB 00000002 L.M. Vargas, P.E. No. 46962	DRAWN BY: MAR 11/12 CHECKED BY:			STATE OF FLORIDA DEPARTMENT OF TRANSPORTATION			SHEET TITLE: WALL DETAILS (3 OF 4)		REF. DWG. NO.
DATE	BY	DESCRIPTION	DATE	BY	DESCRIPTION		ROAD NO.	COUNTY	FINANCIAL PROJECT ID	PROJECT NAME:		SHEET NO.			
						826	MIAMI-DADE	432687-1-52-01	SR 826 FROM FLAGLER STREET TO NW 154 STREET AND I-75 FROM SR 826 TO NW 170 STREET		BW-3				



TYPICAL SECTION - BULKHEAD WALL

NOTE: For Limits of Proposed Retaining Wall Widening, refer to Roadway Plans.

REVISIONS					
DATE	BY	DESCRIPTION	DATE	BY	DESCRIPTION

URS
 URS Corporation Southern
 7850 Corporate Centre Drive,
 Suite 400
 Miami, FL 33126-1220
 Tel: (305) 262-7466
 C.A. No. EB 00000002
 L.M. Vargas, P.E. No. 46962

DRAWN BY: MAR 11/12	STATE OF FLORIDA DEPARTMENT OF TRANSPORTATION		
CHECKED BY:	ROAD NO.	COUNTY	FINANCIAL PROJECT ID
DESIGNED BY: VS 11/12	826	MIAMI-DADE	432687-1-52-01
CHECKED BY:			

SHEET TITLE: WALL DETAILS (4 OF 4)	REF. DWG. NO.
PROJECT NAME: SR 826 FROM FLAGLER STREET TO NW 154 STREET AND I-75 FROM SR 826 TO NW 170 STREET	SHEET NO. BW - 4